

2020

Calendar Year

HIGHWAY LOCATION REFERENCE

Data as of December 31, 2020

ALLEGANY

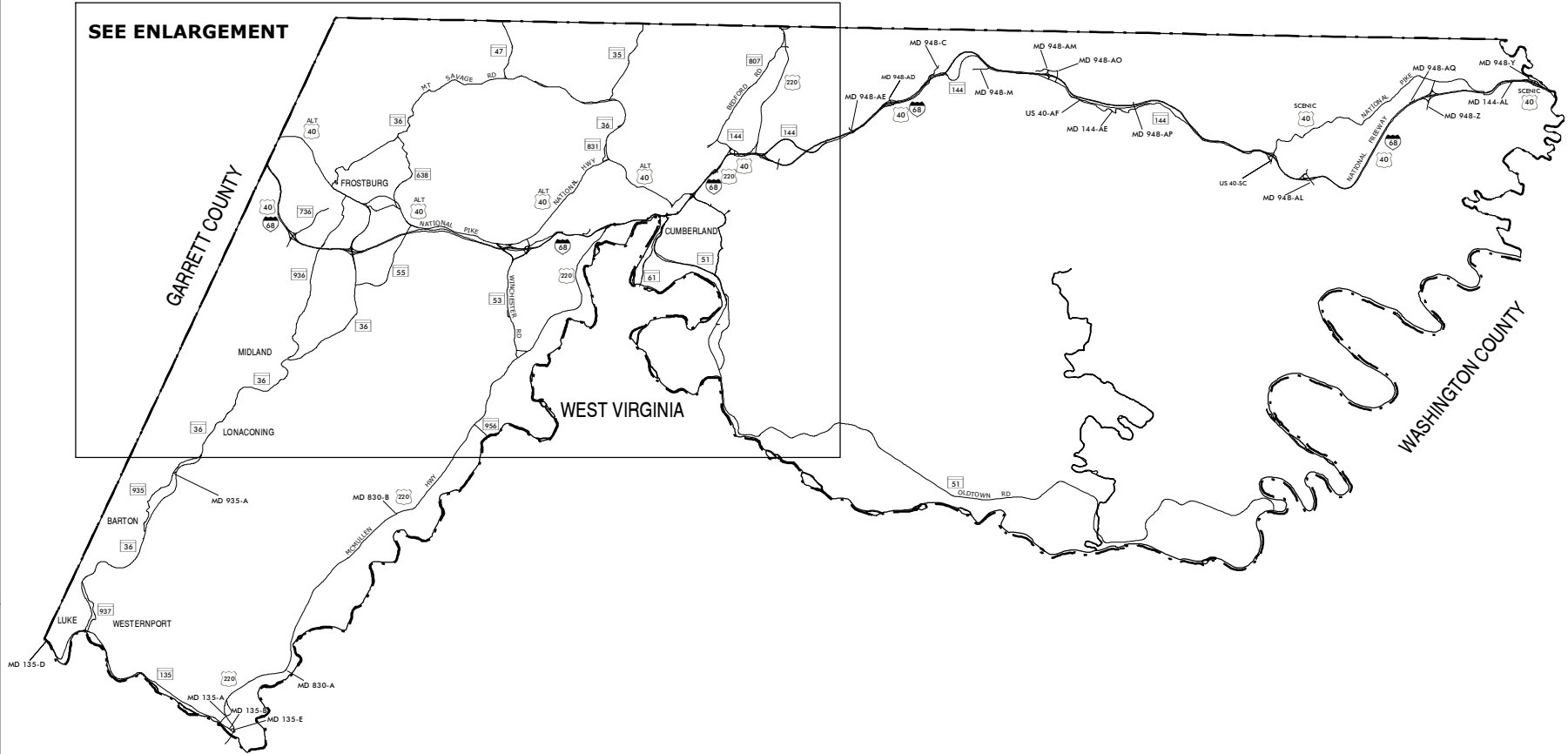
COUNTY

SHA DISTRICT #6

AL



SEE ENLARGEMENT



LEGEND

-  Interstate Highway
-  US Highway
-  State Highway

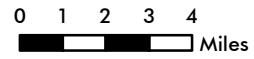
The information in these maps is provided as a public service by the Maryland Department of Transportation State Highway Administration (MDOT SHA).

NOTICE

Restriction of Liability:
 MDOT SHA makes no claims, promises or guarantees about the accuracy, completeness, or adequacy of the contents of these maps and expressly disclaims liability for any errors and omissions in the contents of these documents. For more detailed maps, please contact: SHA_State_Local_DG@mdot.maryland.gov

**ALLEGANY COUNTY
 HIGHWAY LOCATION REFERENCE
 2021**

Prepared by the
Maryland Department of Transportation
**STATE HIGHWAY ADMINISTRATION
 DATA SERVICES DIVISION**



Data as of December 31, 2020




STATEWIDE GRID MAP KEY

	A3B	A4A	A4B	A5A	A5B	A6A
A3C	A3D	A4C	A4D	A5C	A5D	A6C
B3A	B3B	B4A	B4B	B5A	B5B	
B3C	B3D		B4D	B5C		
C3A						

ALLEGANY COUNTY ENLARGEMENT HIGHWAY LOCATION REFERENCE 2021

Prepared by the *Maryland Department of Transportation*

STATE HIGHWAY ADMINISTRATION
DATA SERVICES DIVISION



Data as of December 31, 2020

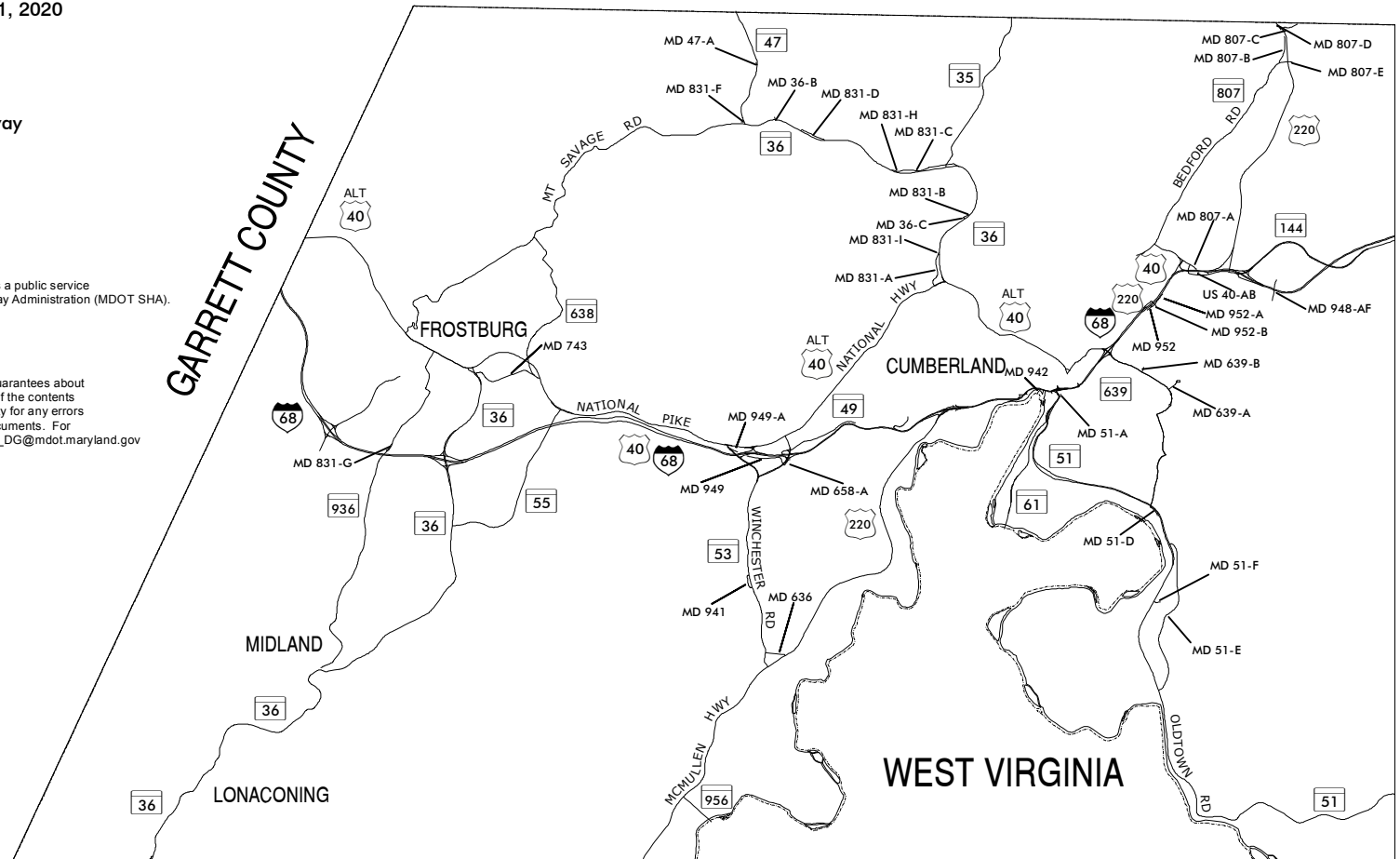
LEGEND

- Interstate Highway
- US Highway
- State Highway

The information in these maps is provided as a public service by the Maryland Department of Transportation State Highway Administration (MDOT SHA).

NOTICE

Restriction of Liability:
MDOT SHA makes no claims, promises or guarantees about the accuracy, completeness, or adequacy of the contents of these maps and expressly disclaims liability for any errors and omissions in the contents of these documents. For more detailed maps, please contact: SHA_State_Local_DG@mdot.maryland.gov



ROUTE ALERT LIST

ALLEGANY COUNTY

none

MARYLAND DEPARTMENT OF TRANSPORTATION
STATE HIGHWAY ADMINISTRATION
DATA SERVICES DIVISION

2020 HIGHWAY LOCATION REFERENCE

COUNTY: ALLEGANY
DISTRICT: 6
DATE: 10/27/2021
VERSION:1.0

ROUTE NUMBER: IS 68
DIRECTION: EAST(INVENTORY)

ROAD NAME	FUNCTIONAL CLASS	STATE SYSTEM	NHS	MAINTENANCE	MILEPOINT	MILEPOINT DESCRIPTION	MEDIAN TYPE	MARKED LANES	AADT
NATIONAL FREEWAY	R -Interstate	STATE PRIMARY	NHS	State Highway Agency	000.000 US 40		POSITIVE BARRIER	5	19,041
					000.000	CONCURRENT W/US 40			
					000.000	GARRETT CO/L			
					000.000 IS 68	NATIONAL FREEWAY			
					000.257 XO 30	CROSSOVER			
					000.333	MILE MARKER 31.0			
					001.274 XO 3	CROSSOVER			
	U -Interstate				001.894 RP 68	RAMP 6 FR IS 68 EB TO MIDLOTHIAN RD SB			
					002.164	EXIT #33			20,071
					002.164 MD 736	MIDLOTHIAN RD			
					002.164	STRUC #010114031			
					002.291	MILE MARKER 33.0			
					002.394 RP 68	RAMP 4 FR MIDLOTHIAN RD NB TO IS 68 EB			
					002.749			4	
					002.824	STRUC #010118001 - GEORGES CREEK			
					002.988	STRUC #010113031			
					002.988 MD 936	UPPER GEORGES CREEK RD			
					003.144			5	
					003.627 RP 68	RAMP 6 FR IS 68 EB TO MD 36 SB			
					003.777			6	
					003.834			5	
					003.847 MD 36	NEW GEORGES CREEK RD (SB/L)			
					003.854	EXIT #34			23,771
					003.854	STRUC #010116002			
					003.862 MD 36	NEW GEORGES CREEK RD			
					003.904		UNPROTECTED		
					003.975		POSITIVE BARRIER		
					004.164 RP 68	RAMP 4 FR MD 36 NB TO IS 68 EB	UNPROTECTED		
					004.326	MILE MARKER 35.0			
					004.344 XO 2	CROSSOVER			

MARYLAND DEPARTMENT OF TRANSPORTATION
STATE HIGHWAY ADMINISTRATION
DATA SERVICES DIVISION

2020 HIGHWAY LOCATION REFERENCE

COUNTY: ALLEGANY
DISTRICT: 6
DATE: 10/27/2021
VERSION:1.0

ROUTE NUMBER: IS 68
DIRECTION: EAST(INVENTORY)

ROAD NAME	FUNCTIONAL CLASS	STATE SYSTEM	NHS	MAINTENANCE	MILEPOINT	MILEPOINT DESCRIPTION	MEDIAN TYPE	MARKED LANES	AADT
NATIONAL FREEWAY	U -Interstate	STATE PRIMARY	NHS	State Highway Agency	004.614		POSITIVE BARRIER	5	23,771
					005.298	MILE MARKER 36.0			
					005.384	STRUC #010115031			
					005.384 MD 55	VALE SUMMIT RD			
					006.305	MILE MARKER 37.0			
					007.317	MILE MARKER 38.0			
					008.030 MD 53	WINCHESTER RD			
					008.036	EXIT #39		4	
					008.036	STRUC #010117031			
					008.041 MD 53	WINCHESTER RD (NB/L)			
					008.305	MILE MARKER 39.0			
					008.310 RP 68	RAMP 4 FR MD 53 NB TO IS 68 EB			
					008.530		CURBED		
					008.604 RP 68	RAMP 6 FR IS 68 EB TO MD 658 SB			
					008.747 MD 658	VOCKE RD (SB/L)			
					008.752	EXIT #40			31,562
					008.752	STRUC #010106001			
					008.757 MD 658	VOCKE RD			
					008.780		POSITIVE BARRIER		
					008.930 RP 68	RAMP 4 FR MD 658 NB TO IS 68 EB			
					009.322	MILE MARKER 40.0			
					010.040			5	
					010.335	MILE MARKER 41.0			
					010.360	EXIT #41			
					010.740 RP 68	RAMP 6 FR IS 68 EB TO US 220 SB			
					011.129 US 220	MCMULLEN HWY (SB/L)			
					011.138	EXIT #42			40,282
					011.138	MCMULLEN HWY			
					011.138	STRUC #010105001			
					011.149 US 220	MCMULLEN HWY			

MARYLAND DEPARTMENT OF TRANSPORTATION
STATE HIGHWAY ADMINISTRATION
DATA SERVICES DIVISION

2020 HIGHWAY LOCATION REFERENCE

COUNTY: ALLEGANY
DISTRICT: 6
DATE: 10/27/2021
VERSION:1.0

ROUTE NUMBER: IS 68
DIRECTION: EAST(INVENTORY)

ROAD NAME	FUNCTIONAL CLASS	STATE SYSTEM	NHS	MAINTENANCE	MILEPOINT	MILEPOINT DESCRIPTION	MEDIAN TYPE	MARKED LANES	AADT
NATIONAL FREEWAY	U -Interstate	STATE PRIMARY	NHS	State Highway Agency	011.240 MU 1315	FLETCHER DR	POSITIVE BARRIER	5	40,282
					011.240	STRUC #010104002			
					011.350 RP 68	RAMP 4 FR US 220 NB TO IS 68 EB			
					011.410 RP 68	RAMP 1 FR OP 466 TO IS 68 EB			
					011.664 MU 2710	PATTERSON AVE			
					011.664	STRUC #010103001			
					012.014 MU 1880	KELLY RD			
					012.020	STRUC #010102002			
					012.026 MU 1880	KELLY RD (NB/L)			
					012.140 RP 68	RAMP 4 FR KELLY RD NB TO IS 68 EB			
					012.240 RP 68	RAMP 3 FR IS 68 EB TO JOHNSON ST NB			
					012.300 RP 68	RAMP 5 FR JOHNSON ST SB TO IS 68 EB			
					012.340	MILE MARKER 43.0			
					012.400	EXIT #43A			
					012.400 MU 1851	S JOHNSON ST			
					012.400	STRUC #010096001			
					012.490 MU 435	BRIDGE ST			
					012.500			4	
					012.560	WILLS CREEK			
					012.640 RP 68	RAMP 7 FR IS 68 WB TO HOWARD ST			
					012.670 RP 68	RAMP 6 FR IS 68 EB TO WINSTON ST			
					012.690 US 40				34,232
					012.690	EXIT #43B			
					012.690 MU 2371	S MECHANIC ST			
					012.710	EXIT #43C			
					012.710 RP 68	RAMP 5 FR IS 68 EB TO QUEEN CITY DR			
					012.810 MU 680	S CENTRE ST			
					012.860 MU 2915	QUEEN CITY DR			
					012.890 RP 68	RAMP 4 FR MD 51 NB TO IS 68 EB			
					012.970 MU 2690	PARK ST			

MARYLAND DEPARTMENT OF TRANSPORTATION
STATE HIGHWAY ADMINISTRATION
DATA SERVICES DIVISION

2020 HIGHWAY LOCATION REFERENCE

COUNTY: ALLEGANY
DISTRICT: 6
DATE: 10/27/2021
VERSION:1.0

ROUTE NUMBER: IS 68
DIRECTION: EAST(INVENTORY)

ROAD NAME	FUNCTIONAL CLASS	STATE SYSTEM	NHS	MAINTENANCE	MILEPOINT	MILEPOINT DESCRIPTION	MEDIAN TYPE	MARKED LANES	AADT
NATIONAL FREEWAY	U-Interstate	STATE PRIMARY	NHS	State Highway Agency	013.000	MU 6880 ALLEY #88	POSITIVE BARRIER	4	34,232
					013.020	RP 68 RAMP 6 FR IS 68 EB TO MARYLAND AVE			
					013.030	EXIT #43D			30,002
					013.050	RP 68 RAMP 4 FR MARYLAND AVE TO IS 68 EB			
					013.317	MILE MARKER 44.0			
					013.412	MU 2280 MARION ST			
					013.412	STRUC #010095001			
					013.470	RP 68 RAMP 6 FR IS 68 EB TO MD 639 SB			
					013.657	US 40 AL BALTIMORE AVE			
					013.657	MD 639 WILLOWBROOK RD			
					013.660	EXIT #44			24,892
					013.660	STRUC #010093001			
					013.663	US 40 AL BALTIMORE AVE (WB/L)			
					013.663	MD 639 WILLOWBROOK RD (NB/L)			
					013.890	RP 68 RAMP 4 FR MD 639 NB TO IS 68 EB			
					013.900		UNPROTECTED		
					014.323	MILE MARKER 45.0			
					014.520	RP 68 RAMP 6 FR IS 68 EB TO MD 952 SB	POSITIVE BARRIER		
					014.540	RP 68 RAMP 4 FR MD 952 NB TO IS 68 EB			
					014.574	EXIT #45			26,700
					014.574	MD 952 HILLCREST DR			
					014.574	STRUC #010081002			
					014.650		UNPROTECTED		
					014.730	ATR STATION #0070 (CABINET EB/L)			
					014.960		POSITIVE BARRIER		
					015.260	MD 144 CHRISTIE RD			24,542
					015.260	EXIT #46			
					015.260	STRUC #010099001			
					015.330	STRUC #010005001 - BR OF EVITTS CREEK			
					015.358	MILE MARKER 46.0			

MARYLAND DEPARTMENT OF TRANSPORTATION
STATE HIGHWAY ADMINISTRATION
DATA SERVICES DIVISION

2020 HIGHWAY LOCATION REFERENCE

COUNTY: ALLEGANY
DISTRICT: 6
DATE: 10/27/2021
VERSION:1.0

ROUTE NUMBER: IS 68
DIRECTION: EAST(INVENTORY)

ROAD NAME	FUNCTIONAL CLASS	STATE SYSTEM	NHS	MAINTENANCE	MILEPOINT	MILEPOINT DESCRIPTION	MEDIAN TYPE	MARKED LANES	AADT
NATIONAL FREEWAY	U -Interstate	STATE PRIMARY	NHS	State Highway Agency	015.470 RP 68	RAMP 3 FR IS 68 EB TO MD 144	POSITIVE BARRIER	4	24,542
					015.470	STRUC #010030001 - EVITTS CREEK			
					015.820	MCMULLEN HWY			
					015.820 US 220	NO NAME			
					015.820	STRUC #010168002			
					015.944 MD 144	ALI GHAN RD (WB/L)			
					015.951	EXIT #47			18,092
					015.951	STRUC #010157002			
					015.959 MD 144	ALI GHAN RD			
					016.060	STRUC #010156001 - ELK LICK RUN			
	R -Interstate				016.333 RP 68	RAMP 5 FR MD 144 SB TO IS 68 EB			
					016.373	MILE MARKER 47.0			
					016.381			5	
					016.491 MD 948 AF	JEFFRIES RD			
					016.491	STRUC #010155002			
					017.351	STRUC #010154031 - ELK LICK RUN			
					017.376 MD 144	NATIONAL PIKE			
					017.386 MD 144	NATIONAL PIKE (WB/L)			
					017.681			4	
					017.984	STRUC #010153001 - ELK LICK RUN			
					018.054 XO 21	CROSSOVER			
					018.164	STRUC #010152001 - ELK LICK RUN			
					018.225			5	
					018.734 MD 948 AE	ROCKY GAP RD			
					018.734	STRUC #010151002			
					019.347	MILE MARKER 50.0			
					019.656 RP 68	RAMP 6 FR IS 68 EB TO MD 948AD SB			
					020.034	EXIT #50			16,432
					020.034 MD 948 AD	PLEASANT VALLEY RD			
					020.034	STRUC #010150002			

MARYLAND DEPARTMENT OF TRANSPORTATION
STATE HIGHWAY ADMINISTRATION
DATA SERVICES DIVISION

2020 HIGHWAY LOCATION REFERENCE

COUNTY: ALLEGANY
DISTRICT: 6
DATE: 10/27/2021
VERSION:1.0

ROUTE NUMBER: IS 68
DIRECTION: EAST(INVENTORY)

ROAD NAME	FUNCTIONAL CLASS	STATE SYSTEM	NHS	MAINTENANCE	MILEPOINT	MILEPOINT DESCRIPTION	MEDIAN TYPE	MARKED LANES	AADT
NATIONAL FREEWAY	R-Interstate	STATE PRIMARY	NHS	State Highway Agency	020.234 RP 68	RAMP 4 FR MD 948AD NB TO IS 68 EB	POSITIVE BARRIER	5	16,432
					020.352	MILE MARKER 51.0			
					020.384 XO 11	CROSSOVER			
					021.274	EXIT #52			
					021.274 MD 144	NATIONAL PIKE			
					021.274	STRUC #010147002			
					021.360	MILE MARKER 52.0			
					021.364			4	
					021.484			5	
					021.574 RP 68	RAMP 5 FR IS 68 EB TO MD 144			
					021.734 MD 144	NATIONAL PIKE			15,852
					021.734	STRUC #010146002			
					022.365	MILE MARKER 53.0			
					022.650 CO 502	STREET RD			
					022.650	STRUC #010145031			
					023.363	MILE MARKER 54.0			
					024.204	STRUC #010160001 - TRIB FLINTSTONE CREEK			
					024.364 XO 12	CROSSOVER			
					024.368	MILE MARKER 55.0			
					024.631			4	
					024.764	EXIT #56			15,890
					024.764 RP 68	RAMP 6 FR IS 68 EB TO MD 144 SB			
					024.914	STRUC #010162001 - TRIB FLINTSTONE CREEK			
					025.099 RP 68	RAMP 4 FR MD 144 NB TO IS 68 EB			
					025.143 MD 948 AO	BLACK VALLEY RD			
					025.143	STRUC #010077031			
					025.183	FLINTSTONE CREEK			
					025.359	MILE MARKER 56.0			
					026.129 CO 507	DRY RIDGE RD			
					026.129	STRUC #010140031			

MARYLAND DEPARTMENT OF TRANSPORTATION
STATE HIGHWAY ADMINISTRATION
DATA SERVICES DIVISION

2020 HIGHWAY LOCATION REFERENCE

COUNTY: ALLEGANY
DISTRICT: 6
DATE: 10/27/2021
VERSION:1.0

ROUTE NUMBER: IS 68
DIRECTION: EAST(INVENTORY)

ROAD NAME	FUNCTIONAL CLASS	STATE SYSTEM	NHS	MAINTENANCE	MILEPOINT	MILEPOINT DESCRIPTION	MEDIAN TYPE	MARKED LANES	AADT
NATIONAL FREEWAY	R -Interstate	STATE PRIMARY	NHS	State Highway Agency	026.289	MILE MARKER 57.0	POSITIVE BARRIER	4	15,890
					026.399	STRUC #010141001 - TOWN CREEK			
					026.543			5	
					026.943	XO 13 CROSSOVER			
					027.365	MILE MARKER 58.0			
					027.453	STRUC #010143001			
					027.453	MD 948 AP TENSOR LA			
					027.783			6	
					027.943			5	
					028.349	MILE MARKER 59.0			
					028.483	CO 558 OLD CUMBERLAND RD			
					028.483	STRUC #010144002			
					029.073	XO 14 CROSSOVER			
					029.306	MILE MARKER 60.0			
					029.543			4	
					029.703	ATR STATION #0033 (CABINET EB/L)			
					030.304	MILE MARKER 61.0			
					031.087	MD 144 OLD NATIONAL PIKE			
					031.087	STRUC #010138002			
					031.213	STRUC #010089001 - LITTLE PINE LICK HOLL			
					031.303	MILE MARKER 62.0			
					031.383	RP 68 RAMP 6 FR IS 68 EB TO US 40SC SB			
					031.663	RP 68 RAMP 5 FR US 40SC SB TO IS 68 EB			
					031.676	US 40			15,942
					031.676	EXIT #62			
					031.676	US 40 SC FIFTEEN MILE CREEK RD			
					031.676	STRUC #010133002			
					031.757	STRUC #010087001 - FIFTEEN MILE CREEK			
					032.301	MILE MARKER 63.0			
					032.702	RP 68 RAMP 6 FR IS 68 EB TO MD 948AL SB			

MARYLAND DEPARTMENT OF TRANSPORTATION
STATE HIGHWAY ADMINISTRATION
DATA SERVICES DIVISION

2020 HIGHWAY LOCATION REFERENCE

COUNTY: ALLEGANY
DISTRICT: 6
DATE: 10/27/2021
VERSION:1.0

ROUTE NUMBER: IS 68
DIRECTION: EAST(INVENTORY)

ROAD NAME	FUNCTIONAL CLASS	STATE SYSTEM	NHS	MAINTENANCE	MILEPOINT	MILEPOINT DESCRIPTION	MEDIAN TYPE	MARKED LANES	AADT
NATIONAL FREEWAY	R-Interstate	STATE PRIMARY	NHS	State Highway Agency	032.936	EXIT #64	POSITIVE BARRIER	4	15,692
					032.936 MD 948 AL	MV SMITH RD			
					032.936	STRUC #010130002			
					033.213 RP 68	RAMP 4 FR MD 948AL NB TO IS 68 EB			
					033.300	MILE MARKER 64.0			
					034.017 CO 573	CAT POINT RD			
					034.017	STRUC #010101002			
					034.298	MILE MARKER 65.0			
					034.633			5	
					035.298	MILE MARKER 66.0			
					036.296	MILE MARKER 67.0			
					037.230 RP 68	RAMP 6 FR IS 68 EB TO ORLEANS RD SB			
					037.300	MILE MARKER 68.0			
					037.469	EXIT #68			15,592
					037.469 MD 948 Z	ORLEANS RD			
					037.469	STRUC #010100001			
					037.616 RP 68	RAMP 4 FR ORLEANS RD NB TO IS 68 EB			
					037.786		UNPROTECTED		
					038.002		POSITIVE BARRIER		
					038.706	STRUC #010050001 - SNIB HOLLOW RUN			
					038.913 US 40 SC	NATIONAL PIKE			
					038.913	STRUC #010129002			
					039.156			4	
					039.236	STRUC #010038001 - SNIB HOLLOW RUN			
					039.256 XO 1	CROSSOVER			
					039.307	MILE MARKER 70.0			
					039.546	STRUC #010039001 - SNIB HOLLOW RUN			
					040.156	STRUC #010040001 - SNIB HOLLOW RUN			
					040.173 RP 68	RAMP 6 FR IS 68 EB TO MD 948Y SB			
					040.379	EXIT #72			15,622

MARYLAND DEPARTMENT OF TRANSPORTATION
STATE HIGHWAY ADMINISTRATION
DATA SERVICES DIVISION

2020 HIGHWAY LOCATION REFERENCE

COUNTY: ALLEGANY
DISTRICT: 6
DATE: 10/27/2021
VERSION:1.0

ROUTE NUMBER: IS 68
DIRECTION: EAST(INVENTORY)

ROAD NAME	FUNCTIONAL CLASS	STATE SYSTEM	NHS	MAINTENANCE	MILEPOINT	MILEPOINT DESCRIPTION	MEDIAN TYPE	MARKED LANES	AADT
NATIONAL FREEWAY	R -Interstate	STATE PRIMARY	NHS	State Highway Agency	040.379 MD 948 Y	HIGH GERMANY RD	POSITIVE BARRIER	4	15,622
					040.379	STRUC #010128002			
					040.639 RP 68	RAMP 4 FR MD 948Y NB TO IS 68 EB			
					040.794 IS 68	NATIONAL FREEWAY			
					040.794	STRUC #210147031 - SIDELING HILL CREEK			
					040.794	WASHINGTON CO/L			

ROUTE NUMBER: MD 35
DIRECTION: NORTH(INVENTORY)

ROAD NAME	FUNCTIONAL CLASS	STATE SYSTEM	NHS	MAINTENANCE	MILEPOINT	MILEPOINT DESCRIPTION	MEDIAN TYPE	MARKED LANES	AADT
ELLERSLIE RD	U -Minor Arterial	STATE SECONDARY		State Highway Agency	000.000 MD 36	MT SAVAGE RD	NONE	2	4,183
					000.030 MD 831 C	KREIGBAUM RD			
					000.760 CO 656	TWIN OAKS ST			
					000.840 OP 144	NO NAME			
					001.780 CO 736	BLOOM ST			
					001.870 CO 434	HOPKINS ST			
					001.890 OP 454	SHORT ST			
					001.990 CO 435	FIREFIGHTER PL			
					002.070 CO 432	VETERANS ROW			
					002.160 CO 427	HIGH PINE CT			
					002.201	STRUC #010068001 - BR OF WILLS CREEK			
					002.220 OP 148	REDOAK WAY			
					002.230 CO 428	SCHELLSBURG RD			
					002.240 CO 425	HUMMINGBIRD ST			
					002.270 OP 147	WOODPECKER LA			
					002.290 CO 423	MASON DIXON VIEW			
					002.370	PENNSYLVANIA ST/L			

MARYLAND DEPARTMENT OF TRANSPORTATION
STATE HIGHWAY ADMINISTRATION
DATA SERVICES DIVISION

2020 HIGHWAY LOCATION REFERENCE

COUNTY: ALLEGANY
DISTRICT: 6
DATE: 10/27/2021
VERSION:1.0

ROUTE NUMBER: MD 36
DIRECTION: NORTH(INVENTORY)

ROAD NAME	FUNCTIONAL CLASS	STATE SYSTEM	NHS	MAINTENANCE	MILEPOINT	MILEPOINT DESCRIPTION	MEDIAN TYPE	MARKED LANES	AADT
NEW GEORGES CREEK RD	U -Minor Arterial	STATE SECONDARY		State Highway Agency	000.000	WEST VIRGINIA ST/L	NONE	2	4,475
					000.020	STRUC #010023001 - POTOMAC RIVER			
					000.060	MD 135 CHURCH ST	CURBED		
					000.130	MU 111 VICTORY POST DR	NONE		
					000.430	MU 61 CROMER ST			
					000.500	STRUC #010122002			
					000.500	MU 510 WAVERLY ST			
					001.140	CO 687 LEE AVE			
					001.230	CO 817 SHADY LA			
					001.340	STRUC #010121001 - GEORGES CREEK			
					001.440	MD 937 CREEKSIDE DR			
					002.060			3	
					002.370			2	
					003.060	CO 10 OLD REYNOLDS RD			
					003.870	MD 939 NO NAME			
					004.070	MD 935 LOWER GEORGES CREEK RD		3	
					004.070	CO 881 SUGAR MAPLE RD			
					004.080	STRUC #010124001 - GEORGES CREEK			
					004.290	STRUC #010125001 - MOORES RUN			
					004.370	MU 187 POTOMAC ST			
					004.370	STRUC #010120001			
					005.050			2	
					005.160			3	
					005.740			2	
					005.980	MD 935 A NO NAME			
					006.160			3	
					006.760	STRUC #010126001 - GEORGES CREEK			
					006.790			2	
LOWER GEORGES CREEK RD					006.850	MD 935 LOWER GEORGES CREEK RD			
					007.350	CO 43 SELDOM SEEN RD			

MARYLAND DEPARTMENT OF TRANSPORTATION
STATE HIGHWAY ADMINISTRATION
DATA SERVICES DIVISION

2020 HIGHWAY LOCATION REFERENCE

COUNTY: ALLEGANY
DISTRICT: 6
DATE: 10/27/2021
VERSION:1.0

ROUTE NUMBER: MD 36

DIRECTION: NORTH(INVENTORY)

ROAD NAME	FUNCTIONAL CLASS	STATE SYSTEM	NHS	MAINTENANCE	MILEPOINT	MILEPOINT DESCRIPTION	MEDIAN TYPE	MARKED LANES	AADT
LOWER GEORGES CREEK RD	U -Minor Arterial	STATE SECONDARY		State Highway Agency	007.440		PAINTED (UNDIV)	2	4,475
					007.550	CO 50 DETMOLD ST	NONE		
					007.670	CO 50 DETMOLD ST			
					007.760	OP 150 NO NAME			
E MAIN ST					007.980	MU 290 UNION ST			
					007.990	MU 8080 AYERS ST			
					007.990	MU 60 CHURCH ST			
					008.030	MU 8080 AYERS ST			6,321
					008.030	MU 75 DOUGLAS AVE			
					008.060	MU 9010 ADVOCATE CT			
					008.080	STRUC #010166001 - KOONTZ RUN			
					008.100	MU 272 SCOTCH HILL RD #2			
					008.250	MU 8070 ALLEY #7			
					008.290	CO 56 BRIDGE ST			
					008.320	MU 200 PARK ST			
					008.490	MU 70 D ST			
					008.520	MU 280 ST PETERS PL			
LOWER GEORGES CREEK RD					008.544	STRUC #010014001 - GEORGES CREEK			
					008.577	OP 502 WATER STATION RUN RD			
					008.618	CO 58 ROCKVILLE ST			
					008.990	OP 469 CLICKS CROSSING RD			
					009.020	CO 58 ROCKVILLE ST			
	R -Minor Arterial				009.230	ATR STATION #0001 (CABINET SB/L)			
					009.240	STRUC #010013001 - GEORGES CREEK			
					009.300	CO 66 BRODIE RD			
					009.550	CO 66 BRODIE RD			
					009.550	CO 692 OLD CONEY CEMETERY RD			
					010.011	STRUC #010012001 - GEORGES CREEK			
					010.109	CO 75 QUINN ST			
					010.150	CO 76 MINERS AVE			

MARYLAND DEPARTMENT OF TRANSPORTATION
STATE HIGHWAY ADMINISTRATION
DATA SERVICES DIVISION

2020 HIGHWAY LOCATION REFERENCE

COUNTY: ALLEGANY
DISTRICT: 6
DATE: 10/27/2021
VERSION:1.0

ROUTE NUMBER: MD 36
DIRECTION: NORTH(INVENTORY)

ROAD NAME	FUNCTIONAL CLASS	STATE SYSTEM	NHS	MAINTENANCE	MILEPOINT	MILEPOINT DESCRIPTION	MEDIAN TYPE	MARKED LANES	AADT
LOWER GEORGES CREEK RD	R -Minor Arterial	STATE SECONDARY		State Highway Agency	010.273 CO 77	BUSKIRK HOLLOW RD	NONE	2	6,321
					010.303	STRUC #010011001 - ELK LICK RUN			
					010.610 CO 771	LONACONING ST			
MAIN ST					010.950 MU 10	BIG LA			
					010.950 MU 140	UNION ST			
					011.010 MU 105	OMARAS AVE			
					011.060 MU 50	CHURCH ST			
					011.060	STRUC #010127001 - NEFF RUN			
NEW GEORGES CREEK RD					011.480 CO 80	PARADISE ST			
					011.570	STRUC #010054001 - NEFF RUN			
					011.880 CO 86	OCEAN HILL RD			
					012.000 CO 87	SPIKER LA			
					012.510 CO 108	PERRYS LA			
	U -Minor Arterial				014.140 CO 681	CABIN RUN RD			
					014.140 MD 55	VALE SUMMIT RD			
					014.650		PAINTED (UNDIV)		
					014.700		UNPROTECTED		
					014.826 XO 15	CROSSOVER			
					014.920 RP 68	RAMP 4 FR MD 36 NB TO IS 68 EB			
					014.980 RP 68	RAMP 5 FR MD 36 SB TO RAMP 4 (TO IS 68)	CURBED		
					015.035 IS 68	NATIONAL FREEWAY			
					015.050	EXIT #34		4	7,495
					015.050	STRUC #010116001			
					015.054 IS 68	NATIONAL FREEWAY (WB/L)			
					015.070			2	
					015.110 RP 68	RAMP 7 FR RAMP 2 (FR IS 68) TO MD 36 SB	POSITIVE BARRIER		
					015.180 RP 68	RAMP 2 FR IS 68 WB TO MD 36 NB			
					015.220		UNPROTECTED		
					015.290 CO 846	CHERRY LA			
					015.290 CO 121	HOFFMAN HOLLOW RD			

MARYLAND DEPARTMENT OF TRANSPORTATION
STATE HIGHWAY ADMINISTRATION
DATA SERVICES DIVISION

2020 HIGHWAY LOCATION REFERENCE

COUNTY: ALLEGANY
DISTRICT: 6
DATE: 10/27/2021
VERSION:1.0

ROUTE NUMBER: MD 36

DIRECTION: NORTH(INVENTORY)

ROAD NAME	FUNCTIONAL CLASS	STATE SYSTEM	NHS	MAINTENANCE	MILEPOINT	MILEPOINT DESCRIPTION	MEDIAN TYPE	MARKED LANES	AADT
NEW GEORGES CREEK RD	U -Minor Arterial	STATE SECONDARY		State Highway Agency	015.434		PAINTED (UNDIV)	2	7,495
					015.810	MU 277 HAMPTON DR	NONE		
					016.090	MU 355 BISHOP MURPHY DR			
					016.090	MU 535 VILLAGE PKWY			
					016.160		PAINTED (UNDIV)		
					016.270		UNPROTECTED	3	
					016.405		CURBED		
					016.440	MD 743 OLD NATIONAL PIKE	UNPROTECTED	2	
					016.460		POSITIVE BARRIER		
MAIN ST	-				016.530	BEG X-REF W/ US 40 AL	NONE		0
					016.530	US 40 AL NATIONAL PIKE			
					016.593	US 40 AL MAIN ST			
					016.608	US 40 AL MAIN ST			
					016.624	MU 310 JENKINS ST			
					016.624	US 40 AL MAIN ST			
					016.670	MU 75 DR GRASMICK LN			
					016.670	US 40 AL MAIN ST			
					016.676	MU 8120 ALLEY 12			
					016.676	US 40 AL MAIN ST			
					016.763	US 40 AL MAIN ST			
					016.763	MU 530 VICTORIA LA			
					016.843	US 40 AL MAIN ST			
					016.843	MU 475 SLEEMAN ST			
					016.848	MU 70 BARNARD ST			
					016.848	US 40 AL MAIN ST			
					017.010	MU 160 CEMETERY RD			
					017.010	US 40 AL MAIN ST			
					017.054	US 40 AL MAIN ST			
					017.054	MU 410 MT VERNON ST			
					017.090	US 40 AL MAIN ST			

MARYLAND DEPARTMENT OF TRANSPORTATION
STATE HIGHWAY ADMINISTRATION
DATA SERVICES DIVISION

2020 HIGHWAY LOCATION REFERENCE

COUNTY: ALLEGANY
DISTRICT: 6
DATE: 10/27/2021
VERSION:1.0

ROUTE NUMBER: MD 36
DIRECTION: (INVENTORY)

ROAD NAME	FUNCTIONAL CLASS	STATE SYSTEM	NHS	MAINTENANCE	MILEPOINT	MILEPOINT DESCRIPTION	MEDIAN TYPE	MARKED LANES	AADT
MAIN ST					017.128	MU 260 GRANT ST	NONE		0
					017.128	MD 936 GRANT ST			
					017.128	US 40 AL MAIN ST			
					017.166	MU 320 LEE ST			
					017.166	US 40 AL MAIN ST			
					017.177	MU 8100 ALLEY #10			
					017.177	US 40 AL MAIN ST			
					017.216	MU 8090 ALLEY #9			
					017.216	US 40 AL MAIN ST			
					017.244	MU 8080 ALLEY #8			
					017.244	US 40 AL MAIN ST			
					017.274	MU 120 BOWERY ST			
					017.274	US 40 AL MAIN ST			
					017.297	MU 60 BAPTIST ST			
					017.297	US 40 AL MAIN ST			
					017.328	MU 8190 ALLEY #19			
					017.328	US 40 AL MAIN ST			
					017.367	MU 180 CENTER ST			
					017.367	US 40 AL MAIN ST			
					017.386	MU 222 DEPOT ST			
					017.386	US 40 AL MAIN ST			
					017.404	US 40 AL MAIN ST			
					017.404	MU 350 MAPLE ST			
					017.460	US 40 AL MAIN ST			
					017.460	MU 520 UHL ST			
					017.557	MU 8240 ALLEY #24			
					017.557	MU 140 BROADWAY			
017.557	US 40 AL MAIN ST								
N WATER ST	U -Minor Arterial	STATE SECONDARY		State Highway Agency	017.600	END X-REF W/ US 40 AL		2	2,265
					017.600	US 40 AL MAIN ST			

MARYLAND DEPARTMENT OF TRANSPORTATION
STATE HIGHWAY ADMINISTRATION
DATA SERVICES DIVISION

2020 HIGHWAY LOCATION REFERENCE

COUNTY: ALLEGANY
DISTRICT: 6
DATE: 10/27/2021
VERSION:1.0

ROUTE NUMBER: MD 36

DIRECTION: NORTH(INVENTORY)

ROAD NAME	FUNCTIONAL CLASS	STATE SYSTEM	NHS	MAINTENANCE	MILEPOINT	MILEPOINT DESCRIPTION	MEDIAN TYPE	MARKED LANES	AADT
N WATER ST	U -Minor Arterial	STATE SECONDARY		State Highway Agency	017.600 MU 560	WATER ST	NONE	2	2,265
					017.630 MU 800	FIRST ST			
HOSPITAL RD					017.650 MU 570	N WATER ST			
					017.680 MU 490	FAIRVIEW ST			
					017.800 OP 55	BEALLS LA			
					017.910 MU 570	N WATER ST			
MT SAVAGE RD					017.950 MU 222	DEPOT ST			
					018.180 OP 26	TENNANT LA			
					018.410 CO 179	BORDEN RD			
					018.600 CO 181	BORDEN YARD RD			
					018.750 CO 180	FROST MINES RD			
					019.180 CO 178	NEW HOPE RD			
					019.200 CO 182	SUGAR ROW RD			
					019.310 CO 183	GREEN ROW RD			
					019.410 CO 184	BROKEN HEART MINE RD			
					019.870 OP 29	SPATARO LA			
					020.030	STRUC #010069001 - JENNINGS RUN			
					020.360 MD 638	PARKERSBURG RD			
					020.420	STRUC #010009001 - JENNINGS RUN			
					020.680 CO 185	SLABTOWN RD			
					021.410 CO 193	BRUCE HOUSE RD			
					021.930 CO 194	JEALOUS ROW			
					022.090 CO 197	NEW SCHOOL RD			
					022.160 CO 207	NEW ROW			
					022.180 CO 190	IRON RAIL ST			
					022.230	STRUC #010008001 - JENNINGS RUN			
					022.240 CO 208	OLD ROW RD			
					022.360 CO 200	COBBLESTONE RD			
					022.460 CO 214	STATIONMASTER ROW			
					022.510	STRUC #010007001 - JENNINGS RUN			

MARYLAND DEPARTMENT OF TRANSPORTATION
STATE HIGHWAY ADMINISTRATION
DATA SERVICES DIVISION

2020 HIGHWAY LOCATION REFERENCE

COUNTY: ALLEGANY
DISTRICT: 6
DATE: 10/27/2021
VERSION:1.0

ROUTE NUMBER: MD 36
DIRECTION: NORTH(INVENTORY)

ROAD NAME	FUNCTIONAL CLASS	STATE SYSTEM	NHS	MAINTENANCE	MILEPOINT	MILEPOINT DESCRIPTION	MEDIAN TYPE	MARKED LANES	AADT		
MT SAVAGE RD	U -Minor Arterial	STATE SECONDARY		State Highway Agency	022.760	CO 190	IRON RAIL ST	NONE	2	2,265	
					022.960		STRUC #010006001 - JENNINGS RUN				
					023.270	OP 38	STONEY HOLLOW RD				
					023.740	CO 215	WOODCOCK HOLLOW RD				
					024.260		STRUC #010080001 - PEDESTRIAN WALKWAY				
					024.300		STRUC #010078001 - NORTH BRANCH				
					024.340	MD 47	BARRELVILLE RD				3,715
					024.760	MD 36 B	NO NAME				
					025.160	MD 831 D	PORTER TOWN RD				
					025.510	MD 831 D	PORTER TOWN RD				
	025.970	OP 347	WINDY RIDGE DR								
	U -Minor Arterial					026.440	CO 407	RICHFIELD AVE	PAINTED (UNDIV) CURBED		
						026.640	MD 831 C	KREIGBAUM RD			
						026.640	CO 408	PROENTY RD			
						027.340	MD 35	ELLERSLIE RD			8,955
						027.460		STRUC #010004001 - JENNINGS RUN			
						027.510	CO 658	CASH VALLEY RD			
						027.510	MD 831 C	KREIGBAUM RD			
						027.720	CO 420	ROCK CUT RD			
						028.400	MD 36 C	HOMEWOOD ST			
						029.050	MD 831 A	DAKOTA RD			
	U -Minor Arterial					029.200	CO 769	LIONZ LA	PAINTED (UNDIV)		
						029.340					
						029.390					
						029.400		STRUC #010001001 - BRADDOCK RUN			
						029.410					
						029.430	US 40 AL	NATIONAL HWY			

MARYLAND DEPARTMENT OF TRANSPORTATION
STATE HIGHWAY ADMINISTRATION
DATA SERVICES DIVISION

2020 HIGHWAY LOCATION REFERENCE

COUNTY: ALLEGANY
DISTRICT: 6
DATE: 10/27/2021
VERSION:1.0

ROUTE NUMBER: MD 36 B
DIRECTION: NORTH(INVENTORY)

ROAD NAME	FUNCTIONAL CLASS	STATE SYSTEM	NHS	MAINTENANCE	MILEPOINT	MILEPOINT DESCRIPTION	MEDIAN TYPE	MARKED LANES	AADT
NO NAME	R -Local	STATE SECONDARY		State Highway Agency	000.000 MD 36	MT SAVAGE RD	NONE	2	0
					000.030	ROAD END			

ROUTE NUMBER: MD 36 C
DIRECTION: NORTH(INVENTORY)

ROAD NAME	FUNCTIONAL CLASS	STATE SYSTEM	NHS	MAINTENANCE	MILEPOINT	MILEPOINT DESCRIPTION	MEDIAN TYPE	MARKED LANES	AADT
HOMEWOOD ST	U -Local	STATE SECONDARY		State Highway Agency	000.000 MD 36	MT SAVAGE RD	NONE	2	0
					000.030 CO 421	HOMEWOOD ST			
					000.030 MD 831 B	OLD MOUNT SAVAGE RD			

ROUTE NUMBER: MD 47
DIRECTION: NORTH(INVENTORY)

ROAD NAME	FUNCTIONAL CLASS	STATE SYSTEM	NHS	MAINTENANCE	MILEPOINT	MILEPOINT DESCRIPTION	MEDIAN TYPE	MARKED LANES	AADT
BARRELVILLE RD	R -Major Collector	STATE SECONDARY		State Highway Agency	000.000 MD 36	MT SAVAGE RD	NONE	2	1,771
					000.040 MD 831 F	NO NAME			
					000.230	STRUC #010043001 - NORTH BRANCH			
					000.663 OP 39	PRINCE ALBERT ST			
					000.874 MD 47 A	STURTZ LN			
					000.911	STRUC #010042001 - NORTH BRANCH			
					001.583	STRUC #010070001 - NORTH BRANCH			
					001.663	PENNSYLVANIA ST/L			

ROUTE NUMBER: MD 47 A
DIRECTION: NORTH(INVENTORY)

ROAD NAME	FUNCTIONAL CLASS	STATE SYSTEM	NHS	MAINTENANCE	MILEPOINT	MILEPOINT DESCRIPTION	MEDIAN TYPE	MARKED LANES	AADT
STURTZ LN	R -Local	STATE SECONDARY		State Highway Agency	000.000 MD 47	BARRELVILLE RD	NONE	2	0
					000.040	ROAD END: GUARDRAIL			

MARYLAND DEPARTMENT OF TRANSPORTATION
STATE HIGHWAY ADMINISTRATION
DATA SERVICES DIVISION

2020 HIGHWAY LOCATION REFERENCE

COUNTY: ALLEGANY
DISTRICT: 6
DATE: 10/27/2021
VERSION:1.0

ROUTE NUMBER: MD 49
DIRECTION: EAST(INVENTORY)

ROAD NAME	FUNCTIONAL CLASS	STATE SYSTEM	NHS	MAINTENANCE	MILEPOINT	MILEPOINT DESCRIPTION	MEDIAN TYPE	MARKED LANES	AADT	
BRADDOCK RD	U -Major Collector	STATE SECONDARY		State Highway Agency	000.000	MD 658	CAMPGROUND RD	NONE	2	3,641
					000.000	RP 68	RAMP 2 FR RAMP 7 (FR IS 68) TO MD 658			
					000.140	CO 332	GLENVIEW TERR			
					000.190	OP 102	GLENVIEW DR			
					000.200	CO 332	GLENVIEW TERR			
					000.350	OP 103	LOCUST ST			
					000.420	OP 104	MACY RD			
					001.020	MU 410	BRADDOCK RD			
					001.020	CO 333	SUNSET DR			

ROUTE NUMBER: MD 51
DIRECTION: EAST(INVENTORY)

ROAD NAME	FUNCTIONAL CLASS	STATE SYSTEM	NHS	MAINTENANCE	MILEPOINT	MILEPOINT DESCRIPTION	MEDIAN TYPE	MARKED LANES	AADT	
INDUSTRIAL BLVD	U -Principal Arterial - Other	STATE SECONDARY		State Highway Agency	000.000		EXIT #43B	CURBED	3	13,631
					000.000	MU 1780	HOWARD ST			
					000.000	RP 68	RAMP 4 FR MD 51 NB TO IS 68 EB			
					000.000	MU 2371	S MECHANIC ST			
					000.040					
					000.050	MU 3935	WINSTON ST			
					000.060					
					000.080					
					000.150	MU 3912	WINEOW ST #2			
					000.160	MU 3910	WINEOW ST			
					000.270	MD 61	CANAL PKWY (SB/L)			
					000.378					
					000.440	MD 61	CANAL PKWY			
					000.480		STRUC #010092001			
					000.620	MU 1975	LAMONT ST			
					000.710	OP 495	THOMAS ST			

MARYLAND DEPARTMENT OF TRANSPORTATION
STATE HIGHWAY ADMINISTRATION
DATA SERVICES DIVISION

2020 HIGHWAY LOCATION REFERENCE

COUNTY: ALLEGANY
DISTRICT: 6
DATE: 10/27/2021
VERSION:1.0

ROUTE NUMBER: MD 51
DIRECTION: EAST(INVENTORY)

ROAD NAME	FUNCTIONAL CLASS	STATE SYSTEM	NHS	MAINTENANCE	MILEPOINT	MILEPOINT DESCRIPTION	MEDIAN TYPE	MARKED LANES	AADT
INDUSTRIAL BLVD	U -Principal Arterial – Other	STATE SECONDARY		State Highway Agency	000.730		UNPROTECTED	5	13,631
					000.810	XO 7 CROSSOVER			
					000.900	XO 33 CROSSOVER	CURBED		
					001.107	XO 34 CROSSOVER			
					001.140			4	
					001.180	MU 3410 SPRINGDALE ST			
					001.240	MU 3690 VIRGINIA AVE		5	
					001.280	MU 3580 TROY ST		4	
					001.330	MU 3680 CSX DR			
					001.380	MU 930 DAY ST			
					001.380	MU 1550 GRAND AVE			
					001.490	MU 3260 SEYMOUR ST			
					001.520	MU 7370 ALLEY #137			
					001.540	MU 2760 PENNSYLVANIA AVE			
					001.570	MU 7360 ALLEY #136			
					001.600	MU 3370 SOUTH ST			
					001.670	XO 24 CROSSOVER			
					001.790	MU 3650 VANCOUVER ST			
					002.044	XO 16 CROSSOVER			
					002.330	MU 3830 WHITE OAKS AVE			
OLDTOWN RD					002.540	MU 2630 OLDTOWN RD			
					002.740	STRUC #010044001 - EVITTS CREEK			
					002.860	MD 51 D EVITTS CREEK DR			9,211
					002.860	MD 639 MESSICK RD			
					003.110		UNPROTECTED		
					003.180			3	
					003.460	MD 51 E UHL HWY			
					003.685		PAINTED (UNDIV)		
					003.750		NONE	2	
					004.310	MD 51 F BLUE VALLEY RD			

MARYLAND DEPARTMENT OF TRANSPORTATION
STATE HIGHWAY ADMINISTRATION
DATA SERVICES DIVISION

2020 HIGHWAY LOCATION REFERENCE

COUNTY: ALLEGANY
DISTRICT: 6
DATE: 10/27/2021
VERSION:1.0

ROUTE NUMBER: MD 51
DIRECTION: EAST(INVENTORY)

ROAD NAME	FUNCTIONAL CLASS	STATE SYSTEM	NHS	MAINTENANCE	MILEPOINT	MILEPOINT DESCRIPTION	MEDIAN TYPE	MARKED LANES	AADT
OLDTOWN RD	U -Principal Arterial – Other	STATE SECONDARY		State Highway Agency	004.871		PAINTED (UNDIV)	2	9,211
					004.976	CO 512 MEXICO FARMS RD	NONE		
					004.991		PAINTED (UNDIV)		
	R -Major Collector				005.630	CO 518 PITTSBURGH PLATE GLASS RD	NONE		2,744
					005.630	MD 51 E UHL HWY			
					006.160	CO 488 MOORES HOLLOW RD			
					007.450	CO 521 COLLIER RUN RD			
					008.410	CO 493 BRICE HOLLOW RD			
					008.570	CO 522 OLD OLDTOWN RD			
					009.730	CO 525 BUCKLEY RD			
					010.440	CO 522 OLD OLDTOWN RD			
					011.500	CO 495 CRESAP MILL RD			
					011.610	CO 540 EAST WILSON RD			
					013.590	CO 540 EAST WILSON RD			
					013.590	CO 743 OPESSA ST			
					014.110	OP 447 KEYSER LA			
					014.310	CO 775 OLDTOWN CEMETERY RD			
					014.720	CO 530 BEAR HILL RD			
					015.050	CO 548 WAGNER RD			1,154
					015.210	CO 551 HELENA DR			
					015.800	CO 551 HELENA DR			
					015.940	CO 531 LOWER TOWN CREEK RD			
					016.800	OP 448 TETER HILL RD			
					017.420	CO 552 PACK HORSE RD			
					017.900	STRUC #010046001 - SAWPIT RUN			
					019.330	STRUC #010047001 - TOWN CREEK			
					019.400	CO 553 SOUTH END ROD & GUN CLUB RD			
					019.710	CO 539 GREEN RIDGE RD			
					020.010	CO 556 DAILEY RD			
					021.090	CO 777 KERNS CEMETERY RD			

MARYLAND DEPARTMENT OF TRANSPORTATION
STATE HIGHWAY ADMINISTRATION
DATA SERVICES DIVISION

2020 HIGHWAY LOCATION REFERENCE

COUNTY: ALLEGANY
DISTRICT: 6
DATE: 10/27/2021
VERSION:1.0

ROUTE NUMBER: MD 51
DIRECTION: EAST(INVENTORY)

ROAD NAME	FUNCTIONAL CLASS	STATE SYSTEM	NHS	MAINTENANCE	MILEPOINT	MILEPOINT DESCRIPTION	MEDIAN TYPE	MARKED LANES	AADT	
OLDTOWN RD	R -Major Collector	STATE SECONDARY		State Highway Agency	021.670	CO 665	GORMAN RD	NONE	2	1,154
					021.690	CO 555	GORMAN RD			
					021.900	CO 607	PURSLANE RD			
					022.710	CO 834	KIEFER RD			
					022.980	CO 616	DAVID THOMAS RD			
					023.950	CO 614	SORRELL RD			
					023.960	CO 615	SULPHUR SPRING RD			
					024.070	CO 610	MALCOLM RD			
					024.890		STRUC #010048001 - C&O CANAL			
					024.930	OP 198	NO NAME			
					025.035		STRUC - R/R CROSSING			
					025.480		STRUC #010049001 - POTOMAC RIVER			
					025.530		WEST VIRGINIA ST/L			

ROUTE NUMBER: MD 51 A
DIRECTION: NORTH(INVENTORY)

ROAD NAME	FUNCTIONAL CLASS	STATE SYSTEM	NHS	MAINTENANCE	MILEPOINT	MILEPOINT DESCRIPTION	MEDIAN TYPE	MARKED LANES	AADT	
S CENTRE ST	U -Minor Arterial	STATE SECONDARY		State Highway Agency	000.000	MD 51	INDUSTRIAL BLVD (WB/L)	NONE	1	2,711
					000.040	MU 680	S CENTRE ST			
					000.040	MU 3935	WINSTON ST			

ROUTE NUMBER: MD 51 D
DIRECTION: SOUTH(INVENTORY)

ROAD NAME	FUNCTIONAL CLASS	STATE SYSTEM	NHS	MAINTENANCE	MILEPOINT	MILEPOINT DESCRIPTION	MEDIAN TYPE	MARKED LANES	AADT	
EVITTS CREEK DR	U -Local	STATE SECONDARY		State Highway Agency	000.000	MD 639	MESSICK RD	NONE	2	0
					000.000	MD 51	OLDTOWN RD			
					000.180		CUL DE SAC			

MARYLAND DEPARTMENT OF TRANSPORTATION
STATE HIGHWAY ADMINISTRATION
DATA SERVICES DIVISION

2020 HIGHWAY LOCATION REFERENCE

COUNTY: ALLEGANY
DISTRICT: 6
DATE: 10/27/2021
VERSION:1.0

ROUTE NUMBER: MD 51 E
DIRECTION: SOUTH(INVENTORY)

ROAD NAME	FUNCTIONAL CLASS	STATE SYSTEM	NHS	MAINTENANCE	MILEPOINT	MILEPOINT DESCRIPTION	MEDIAN TYPE	MARKED LANES	AADT	
UHL HWY	U -Minor Collector	STATE SECONDARY		State Highway Agency	000.000	MD 51	OLDTOWN RD	NONE	2	1,001
					000.014	MD 51	OLDTOWN RD (WB/L)			
					000.140	OP 182	RUPPENCAMP RD			
					000.530	OP 183	MCDONALD RD			
					000.600	OP 184	IRONS MOUNTAIN RD			
					000.630	CO 647	SUNSHINE DR			
					000.830	CO 629	WING RIDGE DR			
					000.850	OP 188	GOLDENS AVE			
					000.940	CO 819	BLUE VALLEY RD			
					002.240	MD 51	OLDTOWN RD			
					002.240	CO 518	PITTSBURGH PLATE GLASS RD			

ROUTE NUMBER: MD 51 F
DIRECTION: NORTH(INVENTORY)

ROAD NAME	FUNCTIONAL CLASS	STATE SYSTEM	NHS	MAINTENANCE	MILEPOINT	MILEPOINT DESCRIPTION	MEDIAN TYPE	MARKED LANES	AADT	
BLUE VALLEY RD	U -Local	STATE SECONDARY		State Highway Agency	000.230	MD 51	OLDTOWN RD	NONE	2	0
					000.330	CO 819	BLUE VALLEY RD			

ROUTE NUMBER: MD 53
DIRECTION: SOUTH(INVENTORY)

ROAD NAME	FUNCTIONAL CLASS	STATE SYSTEM	NHS	MAINTENANCE	MILEPOINT	MILEPOINT DESCRIPTION	MEDIAN TYPE	MARKED LANES	AADT	
WINCHESTER RD	U -Minor Arterial	STATE SECONDARY		State Highway Agency	000.000	US 40 AL	NATIONAL PIKE (WB/L)	CURBED	3	10,921
					000.007	US 40 AL	NATIONAL PIKE			
					000.040					
					000.070	MD 949 A	NO NAME			
					000.172	IS 68	NATIONAL FREEWAY (WB/L)			
					000.172		STRUC #010117042			
					000.184		EXIT #39			
000.190	IS 68	NATIONAL FREEWAY								

MARYLAND DEPARTMENT OF TRANSPORTATION
STATE HIGHWAY ADMINISTRATION
DATA SERVICES DIVISION

2020 HIGHWAY LOCATION REFERENCE

COUNTY: ALLEGANY
DISTRICT: 6
DATE: 10/27/2021
VERSION:1.0

ROUTE NUMBER: MD 53
DIRECTION: SOUTH(INVENTORY)

ROAD NAME	FUNCTIONAL CLASS	STATE SYSTEM	NHS	MAINTENANCE	MILEPOINT	MILEPOINT DESCRIPTION	MEDIAN TYPE	MARKED LANES	AADT
WINCHESTER RD	U -Minor Arterial	STATE SECONDARY		State Highway Agency	000.190	STRUC #010117032	CURBED	4	10,921
					000.240	RP 68 RAMP 5 FR MD 53 SB TO RAMP 4 (TO IS 68)			
					000.290	CO 330 OLD MC DONALD RD			
					000.410	CO 326 RICHARD WAY			
					000.460	XO 25 CROSSOVER			
					000.625	MD 658 VOCKE RD (SB/L)			
	U -Principal Arterial - Other	STATE PRIMARY	NHS		000.630				
					000.641	MD 658 VOCKE RD			
					000.680			5	
					000.700		CENTER TLA (UNDIV)	4	
					000.810			3	
					000.920	OP 509 COUNTRY CLUB MALL ENT N	NONE		
					000.960		CENTER TLA (UNDIV)	2	
					000.990	OP 508 COUNTRY CLUB MALL ENT S			
					001.100	OP 77 STONE POINT RD			
					001.310	OP 79 OAKLEAF DR	NONE		
					001.600	CO 627 FRITZ DR			
					001.720	OP 435 QUARRY RIDGE RD			
					001.730	CO 626 TRESCHER HEIGHTS DR			
					002.010	MD 951 OLD CRESAPTOWN RD			
					002.185	OP 444 MRI RD			
					002.185	MD 951 OLD CRESAPTOWN RD			
					002.270	OP 424 BLUE JAY DR			
					002.500	STRUC #010051001 - WARRIOR RUN			
					002.990	CO 276 CRADDOCK RD			
					003.010	STRUC #010052001 - WARRIOR RUN			
					003.030	OP 73 WINTERS LA			
					003.100	CO 275 FIR TREE LA			
					003.120	MD 636 WARRIOR DR			5,231
					003.240	BEGIN SB ONE WAY SECTION		1	5,421

MARYLAND DEPARTMENT OF TRANSPORTATION
STATE HIGHWAY ADMINISTRATION
DATA SERVICES DIVISION

2020 HIGHWAY LOCATION REFERENCE

COUNTY: ALLEGANY
DISTRICT: 6
DATE: 10/27/2021
VERSION:1.0

ROUTE NUMBER: MD 53

DIRECTION: SOUTH(INVENTORY)

ROAD NAME	FUNCTIONAL CLASS	STATE SYSTEM	NHS	MAINTENANCE	MILEPOINT	MILEPOINT DESCRIPTION	MEDIAN TYPE	MARKED LANES	AADT	
WINCHESTER RD	U -Principal Arterial – Other	STATE PRIMARY	NHS	State Highway Agency	003.240	CO 270	BRANT RD	NONE	1	5,421
					003.330	US 220	MCMULLEN HWY			
					003.330	CO 239	WINCHESTER RD			

ROUTE NUMBER: MD 55

DIRECTION: EAST(INVENTORY)

ROAD NAME	FUNCTIONAL CLASS	STATE SYSTEM	NHS	MAINTENANCE	MILEPOINT	MILEPOINT DESCRIPTION	MEDIAN TYPE	MARKED LANES	AADT		
VALE SUMMIT RD	U -Major Collector	STATE SECONDARY		State Highway Agency	000.000	CO 681	CABIN RUN RD	NONE	2	2,031	
					000.000	MD 36	NEW GEORGES CREEK RD				
					000.090	CO 107	BURNING MINES RD				
					000.280	CO 109	POMPEY SMASH RD				
					000.360	CO 114	CAIN CIR				
					000.440	CO 114	CAIN CIR				
					000.570	CO 109	POMPEY SMASH RD				
					000.840	CO 117	OLD LOARTOWN RD				
					000.990	CO 115	LOARTOWN RD				
					001.090	CO 118	MONTEL RD				
					001.740	CO 831	HARWOOD DR				
					002.020	CO 119	FATKIN RD				
					002.020		STRUC #010053001 - BRADDOCK RUN				
					002.254	IS 68	NATIONAL FREEWAY				
					002.270		STRUC #010115032				
					002.288	IS 68	NATIONAL FREEWAY (WB/L)				
					002.300		STRUC #010115042				
					002.480	CO 139	CLARYSVILLE RD				2,694
					002.530	XO 9	CROSSOVER				
					002.530	US 40 AL	NATIONAL PIKE				

MARYLAND DEPARTMENT OF TRANSPORTATION
STATE HIGHWAY ADMINISTRATION
DATA SERVICES DIVISION

2020 HIGHWAY LOCATION REFERENCE

COUNTY: ALLEGANY
DISTRICT: 6
DATE: 10/27/2021
VERSION:1.0

ROUTE NUMBER: MD 61

DIRECTION: NORTH(INVENTORY)

ROAD NAME	FUNCTIONAL CLASS	STATE SYSTEM	NHS	MAINTENANCE	MILEPOINT	MILEPOINT DESCRIPTION	MEDIAN TYPE	MARKED LANES	AADT
CANAL PKWY	U -Minor Arterial	STATE SECONDARY		State Highway Agency	000.000	WEST VIRGINIA ST/L	NONE	2	10,044
					000.030	STRUC #010065001 - POTOMAC RIVER			
					000.130	STRUC #010172001 - C&O CANAL			
					000.230				
					000.250				
					000.350	MU 10 GARDEN VIEW DR			
					000.350	MU 3040 RIVER AVE			
					000.390				
					000.580	XO 6 CROSSOVER			
					000.660	MU 1131 W ELDER ST			
					000.710				
					001.700				
					001.705	MD 51 INDUSTRIAL BLVD			
					001.710	STRUC #010092002			
					001.715	MD 51 INDUSTRIAL BLVD (WB/L)			
					001.940	MD 51 INDUSTRIAL BLVD (WB/L)			

ROUTE NUMBER: MD 135

DIRECTION: EAST(INVENTORY)

ROAD NAME	FUNCTIONAL CLASS	STATE SYSTEM	NHS	MAINTENANCE	MILEPOINT	MILEPOINT DESCRIPTION	MEDIAN TYPE	MARKED LANES	AADT
PRATT ST	U -Minor Arterial	STATE SECONDARY		State Highway Agency	000.000	MD 135 BLOOMINGTON RD	NONE	2	2,151
					000.000	GARRETT CO/L			
					000.060	MD 135 D MASTELLER RD			
					000.710				
					000.770	MU 30 GRANT ST			
					000.890	OP 483 CROMWELL ST			
					000.950	MU 52 LEE ST #2			
					001.040				
					001.080	OP 484 POTOMAC AVE			
					001.080				

MARYLAND DEPARTMENT OF TRANSPORTATION
STATE HIGHWAY ADMINISTRATION
DATA SERVICES DIVISION

2020 HIGHWAY LOCATION REFERENCE

COUNTY: ALLEGANY
DISTRICT: 6
DATE: 10/27/2021
VERSION:1.0

ROUTE NUMBER: MD 135
DIRECTION: EAST(INVENTORY)

ROAD NAME	FUNCTIONAL CLASS	STATE SYSTEM	NHS	MAINTENANCE	MILEPOINT	MILEPOINT DESCRIPTION	MEDIAN TYPE	MARKED LANES	AADT					
CHURCH ST	U -Minor Arterial	STATE SECONDARY		State Highway Agency	001.635		PAINTED (UNDIV)	2	2,151					
					001.735		CURBED							
					001.810	MD 36	NEW GEORGES CREEK RD	NONE		4,811				
					001.830		STRUC #010082001 - GEORGES CREEK	PAINTED (UNDIV)						
					001.870	MU 8060	ALLEY #6	NONE						
					001.880	MD 937	MAIN ST	CURBED						
					001.880	MU 300	MARYLAND AVE							
					001.910			PAINTED (UNDIV)						
					002.040	MU 9012	1ST ST (#2)	NONE						
					002.040	MU 420	RIVER RD							
					002.260	MU 420	RIVER RD							
					MCCOOLE WESTERNPORT RD	U -Local				006.230	OP 74	RED MAPLE RD SW		
										006.290	OP 75	NO NAME		
QUEENS POINT RD					006.670	MD 135 A	CROOKS AVE							
					006.910	CO 226	DORCHESTER AVE							
					007.020	MD 135 B	PAXTON ST							
					007.100	US 220	MCMULLEN HWY							
					007.100		STRUC #010060002							
007.130	MD 135 E	CHESAPEAKE AVE												
007.130	CO 219	QUEENS POINT RD												

ROUTE NUMBER: MD 135 A
DIRECTION: NORTH(INVENTORY)

ROAD NAME	FUNCTIONAL CLASS	STATE SYSTEM	NHS	MAINTENANCE	MILEPOINT	MILEPOINT DESCRIPTION	MEDIAN TYPE	MARKED LANES	AADT	
CROOKS AVE	U -Minor Arterial	STATE SECONDARY		State Highway Agency	000.000	MD 135	MCCOOLE WESTERNPORT RD	PAINTED (UNDIV)	2	1,455
					000.090	CO 227	MC COOLE DR	NONE		
					000.230	US 220	MCMULLEN HWY			
					000.230		STRUC #010059002			
					000.490	CO 228	BURKE HILL RD			

MARYLAND DEPARTMENT OF TRANSPORTATION
STATE HIGHWAY ADMINISTRATION
DATA SERVICES DIVISION

2020 HIGHWAY LOCATION REFERENCE

COUNTY: ALLEGANY
DISTRICT: 6
DATE: 10/27/2021
VERSION:1.0

ROUTE NUMBER: MD 135 A
DIRECTION: NORTH(INVENTORY)

ROAD NAME	FUNCTIONAL CLASS	STATE SYSTEM	NHS	MAINTENANCE	MILEPOINT	MILEPOINT DESCRIPTION	MEDIAN TYPE	MARKED LANES	AADT
CROOKS AVE	U -Minor Arterial	STATE SECONDARY		State Highway Agency	000.780 US 220	MCMULLEN HWY	NONE	2	1,455
					000.780 CO 229	RED ROCK LA			

ROUTE NUMBER: MD 135 B
DIRECTION: NORTH(INVENTORY)

ROAD NAME	FUNCTIONAL CLASS	STATE SYSTEM	NHS	MAINTENANCE	MILEPOINT	MILEPOINT DESCRIPTION	MEDIAN TYPE	MARKED LANES	AADT
PAXTON ST	U -Local	STATE SECONDARY		State Highway Agency	000.000 MD 135	QUEENS POINT RD	PAINTED (UNDIV)	2	2,342
CHESAPEAKE AVE					000.060 CO 225	CHESAPEAKE AVE	NONE		
					000.110 US 220	MCMULLEN HWY (SB/L)			

ROUTE NUMBER: MD 135 D
DIRECTION: EAST(INVENTORY)

ROAD NAME	FUNCTIONAL CLASS	STATE SYSTEM	NHS	MAINTENANCE	MILEPOINT	MILEPOINT DESCRIPTION	MEDIAN TYPE	MARKED LANES	AADT
MASTELLER RD	U -Local	STATE SECONDARY		State Highway Agency	000.000 MD 135	PRATT ST	NONE	2	0
					000.020	STRUC #010134001 - POTOMAC RIVER			
					000.020	WEST VIRGINIA ST/L			

ROUTE NUMBER: MD 135 E
DIRECTION: NORTH(INVENTORY)

ROAD NAME	FUNCTIONAL CLASS	STATE SYSTEM	NHS	MAINTENANCE	MILEPOINT	MILEPOINT DESCRIPTION	MEDIAN TYPE	MARKED LANES	AADT
CHESAPEAKE AVE	U -Local	STATE SECONDARY		State Highway Agency	000.000 CO 219	QUEENS POINT RD	NONE	2	0
					000.060 CO 710	GOLDEN CROSS ST			
					000.090 US 220	MCMULLEN HWY			

ROUTE NUMBER: MD 144
DIRECTION: EAST(INVENTORY)

ROAD NAME	FUNCTIONAL CLASS	STATE SYSTEM	NHS	MAINTENANCE	MILEPOINT	MILEPOINT DESCRIPTION	MEDIAN TYPE	MARKED LANES	AADT
NAVES CROSS RD	U -Minor Arterial	STATE SECONDARY		State Highway Agency	000.000 MD 807	BEDFORD RD	NONE	2	6,193

MARYLAND DEPARTMENT OF TRANSPORTATION
STATE HIGHWAY ADMINISTRATION
DATA SERVICES DIVISION

2020 HIGHWAY LOCATION REFERENCE

COUNTY: ALLEGANY
DISTRICT: 6
DATE: 10/27/2021
VERSION:1.0

ROUTE NUMBER: MD 144
DIRECTION: EAST(INVENTORY)

ROAD NAME	FUNCTIONAL CLASS	STATE SYSTEM	NHS	MAINTENANCE	MILEPOINT	MILEPOINT DESCRIPTION	MEDIAN TYPE	MARKED LANES	AADT	
NAVES CROSS RD	U -Minor Arterial	STATE SECONDARY		State Highway Agency	000.130	CO 757	MORNINGSIDE DR	NONE	2	6,193
					000.130	CO 437	SHADES LA			
					000.280	CO 782	HIGHLAND DR			
					000.380	RP 68	RAMP 6 FR MD 144 SB TO RAMP 7 (TO IS 68)			
					000.460	RP 68	RAMP 7 FR MD 144 NB TO IS 68 WB			
					000.470	RP 68	RAMP 4 FR IS 68 WB TO MD 144 NB			
					000.500	CO 453	EASTMAN RD			
					000.570	MD 807 A	NAVES CROSS RD			
					000.653	IS 68	NATIONAL FREEWAY (WB/L)			
					000.660		EXIT #46			
CHRISTIE RD					000.660		STRUC #010146001			
					000.664	IS 68	NATIONAL FREEWAY			
					000.690	CO 469	CHRISTIE RD			
					000.830	US 40 AB	NO NAME			
					000.850		STRUC #11092X001 - EVITTS CREEK			
					000.910		STRUC #010091001 - EVITTS CREEK			
					000.990	RP 68	RAMP 3 FR IS 68 EB TO MD 144			
					001.100			PAINTED (UNDIV)		
					001.260	US 220	NO NAME	NONE		
					001.330			PAINTED (UNDIV)		
ALI GHAN RD	U -Major Collector				001.370	RP 68	RAMP 4 FR MD 144 NB TO RAMP 5 (TO IS 68)			
					001.390	RP 68	RAMP 5 FR MD 144 SB TO IS 68 EB			
					001.392			CURBED		
					001.411	IS 68	NATIONAL FREEWAY			
					001.420		EXIT #47			
	U -Minor Collector				001.420		STRUC #010157001			
					001.431	IS 68	NATIONAL FREEWAY (WB/L)			
					001.500	RP 68	RAMP 1 FR MD 144 NB TO IS 68 WB			
					001.580			POSITIVE BARRIER		
					001.620	RP 68	RAMP 2 FR RAMP 7 (FR IS 68) TO MD 144 NB			
NATIONAL PIKE					001.420		EXIT #47		925	
					001.420		STRUC #010157001			
					001.431	IS 68	NATIONAL FREEWAY (WB/L)			
					001.500	RP 68	RAMP 1 FR MD 144 NB TO IS 68 WB			
					001.580			POSITIVE BARRIER		
					001.620	RP 68	RAMP 2 FR RAMP 7 (FR IS 68) TO MD 144 NB			

MARYLAND DEPARTMENT OF TRANSPORTATION
STATE HIGHWAY ADMINISTRATION
DATA SERVICES DIVISION

2020 HIGHWAY LOCATION REFERENCE

COUNTY: ALLEGANY
DISTRICT: 6
DATE: 10/27/2021
VERSION:1.0

ROUTE NUMBER: MD 144
DIRECTION: EAST(INVENTORY)

ROAD NAME	FUNCTIONAL CLASS	STATE SYSTEM	NHS	MAINTENANCE	MILEPOINT	MILEPOINT DESCRIPTION	MEDIAN TYPE	MARKED LANES	AADT
NATIONAL PIKE	U -Minor Collector	STATE SECONDARY		State Highway Agency	001.680		CURBED	4	925
	R -Minor Collector				001.820	CO 472 JEFFRIES RD			
					002.050	CO 475 GRABENSTEIN RD			
					002.240	XO 32 CROSSOVER			
					002.410	CO 456 OLD MOUNT PLEASANT RD			
					002.700	XO 19 CROSSOVER			
					002.870	IS 68 NATIONAL FREEWAY (WB/L)			
					002.870	STRUC #010154042			
					002.885	IS 68 NATIONAL FREEWAY			
					002.885	STRUC #010154032			
					002.950	XO 20 CROSSOVER			
					003.210	CO 480 OLD JOHNSON RD			
					003.270	XO 31 CROSSOVER			
					003.320				3
					003.450				2
					003.500	STRUC #010086001 - ELK LICK CREEK			
					003.510	XO 8 CROSSOVER	PAINTED (UNDIV)		
					003.510	CO 482 HINKLE RD			
					004.300	MD 948 AE ROCKY GAP RD	NONE		
					004.460	STRUC #010148001 - ELK LICK RUN			
					005.590	MD 948 AD PLEASANT VALLEY RD			
					005.910	CO 498 BREAKNECK RD			
					006.857	IS 68 NATIONAL FREEWAY			
					006.860	EXIT #52			
					006.860	STRUC #010147001			
					006.876	IS 68 NATIONAL FREEWAY (WB/L)			
					006.900		PAINTED (UNDIV)		
					006.970	MD 948 C SUNSET ORCHARD RD			
					007.332	IS 68 NATIONAL FREEWAY (WB/L)	NONE		
					007.340	STRUC #010146001			

MARYLAND DEPARTMENT OF TRANSPORTATION
STATE HIGHWAY ADMINISTRATION
DATA SERVICES DIVISION

2020 HIGHWAY LOCATION REFERENCE

COUNTY: ALLEGANY
DISTRICT: 6
DATE: 10/27/2021
VERSION:1.0

ROUTE NUMBER: MD 144
DIRECTION: EAST(INVENTORY)

ROAD NAME	FUNCTIONAL CLASS	STATE SYSTEM	NHS	MAINTENANCE	MILEPOINT	MILEPOINT DESCRIPTION	MEDIAN TYPE	MARKED LANES	AADT
NATIONAL PIKE	R -Minor Collector	STATE SECONDARY		State Highway Agency	007.350 IS 68	NATIONAL FREEWAY	NONE	2	925
					007.470 RP 68	RAMP 5 FR IS 68 EB TO MD 144			
					007.480			3	
					008.550 CO 502	STREET RD			
					008.665			2	
					009.140 MD 948 M	W WILSON RD			
					009.360	STRUC #010161001 - TRIB OF FLINTSTONE CR			
					009.710 OP 180	JIMS LA			
					010.010	STRUC #010163001 - TRIB OF FLINTSTONE CR			
					010.030 CO 509	ROOT RD			
	R -Major Collector				010.770	EXIT #56			
					010.770 RP 68	RAMP 6 FR IS 68 EB TO MD 144 SB			
					010.780 RP 68	RAMP 4 FR MD 144 NB TO IS 68 EB			
OLD NATIONAL PIKE	R -Local				010.970 MD 948 AO	BLACK VALLEY RD			932
					010.970 CO 848	MURLEYS BRANCH RD			
					011.030	STRUC #010033001 - FLINTSTONE CREEK			
					011.560 CO 742	TOWN CREEK RD			
					011.870 US 40 AF	NO NAME			
					011.970 CO 507	DRY RIDGE RD			
					012.240	STRUC #010034001 - TOWN CREEK			
					013.298 MD 948 AP	TENSOR LA			
					013.720 MD 144 AE	GILPIN RD			
					014.011 CO 761	JOHN STEWART RD			
					014.280 CO 558	OLD CUMBERLAND RD			
					015.590 CO 557	KOONTZ RD			
					015.890 CO 497	OLD WILLIAMS RD			
					016.660	STRUC #010139001 - PRATT HOLLOW			
					016.930 IS 68	NATIONAL FREEWAY			
					016.938	STRUC #010138001			
					016.946 IS 68	NATIONAL FREEWAY (WB/L)			

MARYLAND DEPARTMENT OF TRANSPORTATION
STATE HIGHWAY ADMINISTRATION
DATA SERVICES DIVISION

2020 HIGHWAY LOCATION REFERENCE

COUNTY: ALLEGANY
DISTRICT: 6
DATE: 10/27/2021
VERSION:1.0

ROUTE NUMBER: MD 144
DIRECTION: EAST(INVENTORY)

ROAD NAME	FUNCTIONAL CLASS	STATE SYSTEM	NHS	MAINTENANCE	MILEPOINT	MILEPOINT DESCRIPTION	MEDIAN TYPE	MARKED LANES	AADT	
OLD NATIONAL PIKE	R -Local	STATE SECONDARY		State Highway Agency	017.000	CO 566	FRANK DAVIS RD	NONE	2	932
					017.040		STRUC #010131001 - PINE LICK HOLLOW			
					017.550	US 40 SC	FIFTEEN MILE CREEK RD			

ROUTE NUMBER: MD 144 AE
DIRECTION: EAST(INVENTORY)

ROAD NAME	FUNCTIONAL CLASS	STATE SYSTEM	NHS	MAINTENANCE	MILEPOINT	MILEPOINT DESCRIPTION	MEDIAN TYPE	MARKED LANES	AADT	
GILPIN RD	R -Local	STATE SECONDARY		State Highway Agency	000.000	CO 742	TOWN CREEK RD	NONE	2	31
					000.320	US 40 AF	NO NAME			
					000.700		STRUC #010035001 - TOWN CREEK			
					002.180	CO 535	TROUTMAN RD			
					002.530	MD 144	OLD NATIONAL PIKE			

ROUTE NUMBER: MD 144 AL
DIRECTION: EAST(INVENTORY)

ROAD NAME	FUNCTIONAL CLASS	STATE SYSTEM	NHS	MAINTENANCE	MILEPOINT	MILEPOINT DESCRIPTION	MEDIAN TYPE	MARKED LANES	AADT
NO NAME	R -Local	STATE SECONDARY		State Highway Agency	000.000	ROAD END	NONE	2	0
					000.080	US 40 SC			

ROUTE NUMBER: MD 636
DIRECTION: EAST(INVENTORY)

ROAD NAME	FUNCTIONAL CLASS	STATE SYSTEM	NHS	MAINTENANCE	MILEPOINT	MILEPOINT DESCRIPTION	MEDIAN TYPE	MARKED LANES	AADT	
WARRIOR DR	U -Major Collector	STATE SECONDARY		State Highway Agency	000.000	MD 53	WINCHESTER RD	NONE	2	6,743
					000.020		STRUC #010072001 - WARRIOR RUN			
					000.270		STRUC #010061001 - WARRIOR RUN			
					000.280	US 220	MCMULLEN HWY			

MARYLAND DEPARTMENT OF TRANSPORTATION
STATE HIGHWAY ADMINISTRATION
DATA SERVICES DIVISION

2020 HIGHWAY LOCATION REFERENCE

COUNTY: ALLEGANY
DISTRICT: 6
DATE: 10/27/2021
VERSION:1.0

ROUTE NUMBER: MD 638
DIRECTION: NORTH(INVENTORY)

ROAD NAME	FUNCTIONAL CLASS	STATE SYSTEM	NHS	MAINTENANCE	MILEPOINT	MILEPOINT DESCRIPTION	MEDIAN TYPE	MARKED LANES	AADT	
PARKERSBURG RD	U -Major Collector	STATE SECONDARY		State Highway Agency	000.000	MD 743	OLD NATIONAL PIKE	NONE	2	1,813
					000.210	US 40 AL	NATIONAL PIKE			
					000.300	CO 142	HANSON LA			
					000.310	CO 143	HOLSINGER RD			
					000.410	CO 144	WATKINS RD			
					000.420	CO 700	PORTER RD			
					001.150	CO 145	PORTER CEMETERY RD			
					001.280		ATR STATION # 91 (CABINET ON N/B SIDE)			
					001.930		STRUC #010174001			
					002.060	OP 31	BROADWATER RD			
					002.250	OP 30	NAZZERANO LA			
					002.320	OP 32	BLACKBERRY LA			
					002.340	MD 36	MT SAVAGE RD			

ROUTE NUMBER: MD 639
DIRECTION: SOUTH(INVENTORY)

ROAD NAME	FUNCTIONAL CLASS	STATE SYSTEM	NHS	MAINTENANCE	MILEPOINT	MILEPOINT DESCRIPTION	MEDIAN TYPE	MARKED LANES	AADT		
WILLOWBROOK RD	U -Minor Arterial	STATE SECONDARY		State Highway Agency	000.000	US 40 AL	BALTIMORE AVE	CURBED	2	11,033	
					000.000		EXIT #44				
					000.000	IS 68	NATIONAL FREEWAY				
					000.000		STRUC #010258X01				
					000.040	RP 68	RAMP 3 FR RAMP 6 (FR IS 68) TO MD 639 NB				3
					000.060	RP 68	RAMP 6 FR IS 68 EB TO MD 639 SB				2
					000.080						PAINTED (UNDIV)
					000.150	MU 2790	PINE AVE				NONE
					000.170	MU 1540	GOLDEN LA				
					000.560	MD 639 B	COUNTRY CLUB RD				
					001.000	MD 639 A	NO NAME				
					001.035						PAINTED (UNDIV)

MARYLAND DEPARTMENT OF TRANSPORTATION
STATE HIGHWAY ADMINISTRATION
DATA SERVICES DIVISION

2020 HIGHWAY LOCATION REFERENCE

COUNTY: ALLEGANY
DISTRICT: 6
DATE: 10/27/2021
VERSION:1.0

ROUTE NUMBER: MD 639
DIRECTION: SOUTH(INVENTORY)

ROAD NAME	FUNCTIONAL CLASS	STATE SYSTEM	NHS	MAINTENANCE	MILEPOINT	MILEPOINT DESCRIPTION	MEDIAN TYPE	MARKED LANES	AADT
WILLOWBROOK RD	U -Minor Arterial	STATE SECONDARY		State Highway Agency	001.045		CURBED	2	11,033
					001.055	XO 29 CROSSOVER	ROUNDBOUT		
					001.075	XO 28 CROSSOVER	CURBED		
					001.085		PAINTED (UNDIV)		
					001.142	STRUC OVERHEAD - PED WALKWAY			
					001.195		CURBED		
					001.205	XO 27 CROSSOVER	ROUNDBOUT		
					001.230	XO 26 CROSSOVER	CURBED		
					001.240		PAINTED (UNDIV)		
WILLIAMS RD	U -Major Collector				001.450	CO 889 WILLIAMS RD	NONE		3,265
					001.510	STRUC #010177001 - EVITTS CREEK			
					001.760	OP 177 SPRING HOLLOW RD			
MESSICK RD					002.030	CO 682 STRONG HOLLOW RD			
					002.030	CO 440 WILLIAMS RD			
					002.730	CO 888 STARLITE DR			
					002.782	MD 51 OLDTOWN RD (WB/L)			
					002.790	MD 51 D EVITTS CREEK DR			
					002.790	MD 51 OLDTOWN RD			

ROUTE NUMBER: MD 639 A
DIRECTION: NORTH(INVENTORY)

ROAD NAME	FUNCTIONAL CLASS	STATE SYSTEM	NHS	MAINTENANCE	MILEPOINT	MILEPOINT DESCRIPTION	MEDIAN TYPE	MARKED LANES	AADT
NO NAME	U -Local	STATE SECONDARY		State Highway Agency	000.000	MD 639 WILLOWBROOK RD	NONE	2	0
					000.178			1	

ROUTE NUMBER: MD 639 B
DIRECTION: NORTH(INVENTORY)

ROAD NAME	FUNCTIONAL CLASS	STATE SYSTEM	NHS	MAINTENANCE	MILEPOINT	MILEPOINT DESCRIPTION	MEDIAN TYPE	MARKED LANES	AADT
COUNTRY CLUB RD	U -Major Collector	STATE SECONDARY		State Highway Agency	000.000	MD 639 WILLOWBROOK RD	NONE	2	1,303

MARYLAND DEPARTMENT OF TRANSPORTATION
STATE HIGHWAY ADMINISTRATION
DATA SERVICES DIVISION

2020 HIGHWAY LOCATION REFERENCE

COUNTY: ALLEGANY
DISTRICT: 6
DATE: 10/27/2021
VERSION:1.0

ROUTE NUMBER: MD 639 B

DIRECTION: NORTH(INVENTORY)

ROAD NAME	FUNCTIONAL CLASS	STATE SYSTEM	NHS	MAINTENANCE	MILEPOINT	MILEPOINT DESCRIPTION	MEDIAN TYPE	MARKED LANES	AADT
COUNTRY CLUB RD	U -Major Collector	STATE SECONDARY		State Highway Agency	000.060 CO 471	COUNTRY CLUB RD	NONE	2	1,303
					000.060 CO 441	OLD WILLOWBROOK RD			

ROUTE NUMBER: MD 658

DIRECTION: NORTH(INVENTORY)

ROAD NAME	FUNCTIONAL CLASS	STATE SYSTEM	NHS	MAINTENANCE	MILEPOINT	MILEPOINT DESCRIPTION	MEDIAN TYPE	MARKED LANES	AADT
CAMPGROUND RD	U -Principal Arterial - Other	STATE PRIMARY	NHS	State Highway Agency	000.000 MD 53	WINCHESTER RD	CURBED	4	9,402
					000.007 MD 53	WINCHESTER RD (NB/L)			
					000.080				
					000.140 CO 797	COUNTRY CLUB MALL			
					000.140 CO 324	LINDA WAY			
					000.150				
					000.270 OP 96	WALKER RD			
					000.330 OP 97	VOCKE DR			
					000.400 MD 658 A	SERVICE RD			
					000.400 MD 949	W BRADDOCK RD			
					000.440 RP 68	RAMP 4 FR MD 658 NB TO IS 68 EB			
					000.510 RP 68	RAMP 5 FR MD 658 SB TO RAMP 4 (TO IS 68)			
					000.554 IS 68	NATIONAL FREEWAY			
					000.560	EXIT #40			
					000.560	STRUC #010106002			
					000.569 IS 68	NATIONAL FREEWAY (WB/L)			
					000.590				
					000.630 MD 49	BRADDOCK RD			
					000.630 RP 68	RAMP 2 FR RAMP 7 (FR IS 68) TO MD 658			
		000.670	STRUC #010063001 - BRADDOCK RUN	NONE					
000.710 OP 111	LAVALE AVE								
000.720 CO 334	SIMPSON AVE								
000.730			3						

MARYLAND DEPARTMENT OF TRANSPORTATION
STATE HIGHWAY ADMINISTRATION
DATA SERVICES DIVISION

2020 HIGHWAY LOCATION REFERENCE

COUNTY: ALLEGANY
DISTRICT: 6
DATE: 10/27/2021
VERSION:1.0

ROUTE NUMBER: MD 658
DIRECTION: NORTH(INVENTORY)

ROAD NAME	FUNCTIONAL CLASS	STATE SYSTEM	NHS	MAINTENANCE	MILEPOINT	MILEPOINT DESCRIPTION	MEDIAN TYPE	MARKED LANES	AADT	
CAMPGROUND RD	U -Minor Arterial	STATE SECONDARY		State Highway Agency	000.790	CO 809	PARK AVE WEST	NONE	3	9,402
					000.840	OP 136	CUPLER DR			
					000.840	US 40 AL	NATIONAL HWY			

ROUTE NUMBER: MD 658 A
DIRECTION: NORTH(INVENTORY)

ROAD NAME	FUNCTIONAL CLASS	STATE SYSTEM	NHS	MAINTENANCE	MILEPOINT	MILEPOINT DESCRIPTION	MEDIAN TYPE	MARKED LANES	AADT	
SERVICE RD	U -Local	STATE SECONDARY		State Highway Agency	000.000	MD 658	VOCKE RD	NONE	2	0
					000.000	MD 949	W BRADDOCK RD			
					000.020	CO 331	CLUB HOUSE RD			
					000.020	OP 99	MARTZ LA			
					000.116	OP 379	SERVICE RD			

ROUTE NUMBER: MD 736
DIRECTION: SOUTH(INVENTORY)

ROAD NAME	FUNCTIONAL CLASS	STATE SYSTEM	NHS	MAINTENANCE	MILEPOINT	MILEPOINT DESCRIPTION	MEDIAN TYPE	MARKED LANES	AADT							
BRADDOCK RD	U -Minor Arterial	STATE SECONDARY		State Highway Agency	000.000	MU 120	BOWERY ST	NONE	2	4,263						
					000.000	MU 442	PARK AVE #2									
					000.120	MU 130	BOWERY ST EXT									
					000.165	SR 36	ENT TO FSU ADMIN									
					000.176	SR 36	ENT TO FSU ADMIN (SB/L)									
					000.290	MU 133	BRADY ST									
					000.450		STRUC #010173001 - SAND SPRING RUN									
					000.550	SR 32	UNIVERSITY DR									
					000.885						PAINTED (UNDIV)					
					MIDLOTHIAN RD								001.010	MU 135	BRADDOCK ST	NONE
													001.012			PAINTED (UNDIV)
													001.140	RP 68	RAMP 2 FR IS 68 WB TO MD 736 NB	NONE
													001.170	RP 68	RAMP 8 FR MD 736 SB TO IS 68 WB	NONE

MARYLAND DEPARTMENT OF TRANSPORTATION
STATE HIGHWAY ADMINISTRATION
DATA SERVICES DIVISION

2020 HIGHWAY LOCATION REFERENCE

COUNTY: ALLEGANY
DISTRICT: 6
DATE: 10/27/2021
VERSION:1.0

ROUTE NUMBER: MD 736
DIRECTION: SOUTH(INVENTORY)

ROAD NAME	FUNCTIONAL CLASS	STATE SYSTEM	NHS	MAINTENANCE	MILEPOINT	MILEPOINT DESCRIPTION	MEDIAN TYPE	MARKED LANES	AADT							
MIDLOTHIAN RD	U -Minor Arterial	STATE SECONDARY		State Highway Agency	001.210	RP 68	RAMP 1 FR MD 736 NB TO RAMP 8 (TO IS 68)	NONE	2	4,263						
					001.260	IS 68	NATIONAL FREEWAY (WB/L)									
					001.260		STRUC #010114042									
					001.270		EXIT #33									
					001.270	IS 68	NATIONAL FREEWAY									
					001.270		STRUC #010114032									
					001.340	RP 68	RAMP 3 FR RAMP 6 TO MIDLOTHIAN RD									
					001.380	RP 68	RAMP 4 FR MIDLOTHIAN RD NB TO IS 68 EB									
					001.400	RP 68	RAMP 6 FR IS 68 EB TO MIDLOTHIAN RD SB									
					001.540	CO 766	OLD MIDLOTHIAN RD									
					001.580	CO 68	OLD LEGISLATIVE RD									
					001.580	CO 74	SHAFT RD									
																122
						U -Minor Collector										

ROUTE NUMBER: MD 743
DIRECTION: EAST(INVENTORY)

ROAD NAME	FUNCTIONAL CLASS	STATE SYSTEM	NHS	MAINTENANCE	MILEPOINT	MILEPOINT DESCRIPTION	MEDIAN TYPE	MARKED LANES	AADT	
OLD NATIONAL PIKE	U -Major Collector	STATE SECONDARY		State Highway Agency	000.000	MD 36	NEW GEORGES CREEK RD (SB/L)	NONE	2	1,525
					000.010	MD 36	NEW GEORGES CREEK RD			
					000.260	CO 124	LAUREL HILL DR			
					000.350	CO 700	PORTER RD			
					000.400	CO 121	HOFFMAN HOLLOW RD			
					000.560	CO 137	ECKHART CEMETERY RD			
					000.690	CO 129	ECKHART MINES ST			
					000.750	CO 137	ECKHART CEMETERY RD			
					000.890	CO 123	WASHINGTON HOLLOW RD			
					000.900	MD 638	PARKERSBURG RD			
					001.000	US 40 AL	NATIONAL PIKE			

MARYLAND DEPARTMENT OF TRANSPORTATION
STATE HIGHWAY ADMINISTRATION
DATA SERVICES DIVISION

2020 HIGHWAY LOCATION REFERENCE

COUNTY: ALLEGANY
DISTRICT: 6
DATE: 10/27/2021
VERSION:1.0

ROUTE NUMBER: MD 807
DIRECTION: NORTH(INVENTORY)

ROAD NAME	FUNCTIONAL CLASS	STATE SYSTEM	NHS	MAINTENANCE	MILEPOINT	MILEPOINT DESCRIPTION	MEDIAN TYPE	MARKED LANES	AADT	
BEDFORD RD	U -Minor Arterial	STATE SECONDARY		State Highway Agency	000.000	MU 1412	FREDERICK ST	POSITIVE BARRIER	3	4,084
					000.070	XO 4	CROSSOVER	UNPROTECTED		
					000.120	XO 5	CROSSOVER		2	
					000.320	MD 144	NAVES CROSS RD	NONE		4,121
					000.395			PAINTED (UNDIV)		
					000.510	CO 802	BIEDERLACK ST	NONE		
					000.710	CO 446	KNOB RD			
					001.020	OP 170	VALEN LA			
					001.130	OP 169	COUNTRYSIDE LA			
					001.170	OP 168	LISA DR			
					001.360	OP 167	OLD CHURCH LA			
					001.420	OP 166	THURMEL DR			
					001.480	CO 465	IOKA DR			
					001.550	CO 463	GROWDENVALE DR			
					001.594	CO 462	HANNA DR			
					002.000	OP 164	FRANZ LA			
					002.020	CO 793	JUDY LA			
					002.050	OP 350	CANYON RD			
					002.100	OP 162	MEDERS LA			
					002.210	CO 455	BEALLS MILL RD			
					002.230	OP 161	FRANTZ HOLLOW RD			
					002.320	OP 160	LE RAE ST			
					002.330	OP 375	COLTON DR			
					002.470	CO 461	ADALINE DR			
					002.570	CO 460	ACRE LA			
					002.610	OP 159	SWEITZER LA			
					002.660		STRUC #010056001 - PEA VINE RUN			
002.670	CO 447	PEA VINE RUN RD			914					
002.880	OP 157	CHIPMUNK LA								
002.980	OP 152	HUGHES ST								

R -Minor Arterial

MARYLAND DEPARTMENT OF TRANSPORTATION
STATE HIGHWAY ADMINISTRATION
DATA SERVICES DIVISION

2020 HIGHWAY LOCATION REFERENCE

COUNTY: ALLEGANY
DISTRICT: 6
DATE: 10/27/2021
VERSION:1.0

ROUTE NUMBER: MD 807
DIRECTION: NORTH(INVENTORY)

ROAD NAME	FUNCTIONAL CLASS	STATE SYSTEM	NHS	MAINTENANCE	MILEPOINT	MILEPOINT DESCRIPTION	MEDIAN TYPE	MARKED LANES	AADT
BEDFORD RD	R -Minor Arterial	STATE SECONDARY		State Highway Agency	003.410 MD 807 B	BEDFORD RD	NONE	2	914
					003.520 MD 807 E	SMOUSES MILL RD			

ROUTE NUMBER: MD 807 A
DIRECTION: EAST(INVENTORY)

ROAD NAME	FUNCTIONAL CLASS	STATE SYSTEM	NHS	MAINTENANCE	MILEPOINT	MILEPOINT DESCRIPTION	MEDIAN TYPE	MARKED LANES	AADT
NAVES CROSS RD	U -Local	STATE SECONDARY		State Highway Agency	000.000 MD 144	NAVES CROSS RD	NONE	2	0
					000.100 CO 454	MASON RD			

ROUTE NUMBER: MD 807 B
DIRECTION: NORTH(INVENTORY)

ROAD NAME	FUNCTIONAL CLASS	STATE SYSTEM	NHS	MAINTENANCE	MILEPOINT	MILEPOINT DESCRIPTION	MEDIAN TYPE	MARKED LANES	AADT
BEDFORD RD	U -Local	STATE SECONDARY		State Highway Agency	000.000 MD 807	BEDFORD RD	NONE	2	0
					000.120 CO 876	SMOUSES MILL RD			
					000.380	CUL DE SAC			

ROUTE NUMBER: MD 807 C
DIRECTION: SOUTH(INVENTORY)

ROAD NAME	FUNCTIONAL CLASS	STATE SYSTEM	NHS	MAINTENANCE	MILEPOINT	MILEPOINT DESCRIPTION	MEDIAN TYPE	MARKED LANES	AADT
NO NAME	R -Local	STATE SECONDARY		State Highway Agency	000.000 US 220	NO NAME	NONE	2	0
					000.100	CUL DE SAC			

ROUTE NUMBER: MD 807 D
DIRECTION: NORTH(INVENTORY)

ROAD NAME	FUNCTIONAL CLASS	STATE SYSTEM	NHS	MAINTENANCE	MILEPOINT	MILEPOINT DESCRIPTION	MEDIAN TYPE	MARKED LANES	AADT
PINE RIDGE RD	R -Local	STATE SECONDARY		State Highway Agency	000.000 US 220	NO NAME	NONE	2	0
					000.160 CO 877	GRANET RD			
					000.230 CO 459	PINE RIDGE RD			

MARYLAND DEPARTMENT OF TRANSPORTATION
STATE HIGHWAY ADMINISTRATION
DATA SERVICES DIVISION

2020 HIGHWAY LOCATION REFERENCE

COUNTY: ALLEGANY
DISTRICT: 6
DATE: 10/27/2021
VERSION:1.0

ROUTE NUMBER: MD 807 E
DIRECTION: NORTH(INVENTORY)

ROAD NAME	FUNCTIONAL CLASS	STATE SYSTEM	NHS	MAINTENANCE	MILEPOINT	MILEPOINT DESCRIPTION	MEDIAN TYPE	MARKED LANES	AADT	
SMOUSES MILL RD	R -Local	STATE SECONDARY		State Highway Agency	000.810	CO 458	HAZEN RD	NONE	2	0
					000.810	CO 737	SMOUSES MILL RD			
					000.878	US 220	NO NAME			
					000.880	MD 807	BEDFORD RD			

ROUTE NUMBER: MD 830 A
DIRECTION: SOUTH(INVENTORY)

ROAD NAME	FUNCTIONAL CLASS	STATE SYSTEM	NHS	MAINTENANCE	MILEPOINT	MILEPOINT DESCRIPTION	MEDIAN TYPE	MARKED LANES	AADT	
NO NAME	R -Local	STATE SECONDARY		State Highway Agency	000.000	US 220	MCMULLEN HWY	NONE	2	0
					000.020		ROAD END			

ROUTE NUMBER: MD 830 B
DIRECTION: NORTH(INVENTORY)

ROAD NAME	FUNCTIONAL CLASS	STATE SYSTEM	NHS	MAINTENANCE	MILEPOINT	MILEPOINT DESCRIPTION	MEDIAN TYPE	MARKED LANES	AADT	
NO NAME	R -Local	STATE SECONDARY		State Highway Agency	000.000	US 220	MCMULLEN HWY	NONE	2	0
					000.040		ROAD END - GATE/BARRICADE			

ROUTE NUMBER: MD 831 A
DIRECTION: NORTH(INVENTORY)

ROAD NAME	FUNCTIONAL CLASS	STATE SYSTEM	NHS	MAINTENANCE	MILEPOINT	MILEPOINT DESCRIPTION	MEDIAN TYPE	MARKED LANES	AADT	
OLD MT SAVAGE RD	U -Local	STATE SECONDARY		State Highway Agency	000.000	US 40 AL	NATIONAL HWY	NONE	2	0
					000.060		STRUC #010002001 - BRADDOCK RUN			
					000.070	CO 381	GREENPOINT RD			
					000.280	CO 769	LIONZ LA			
					000.340	OP 440	BRADDOUR RD			
					000.460	MD 831 I	DAKOTA AVE			
					000.460	CO 728	DAKOTA ST			
000.480	MD 36	MT SAVAGE RD								

DAKOTA RD

MARYLAND DEPARTMENT OF TRANSPORTATION
STATE HIGHWAY ADMINISTRATION
DATA SERVICES DIVISION

2020 HIGHWAY LOCATION REFERENCE

COUNTY: ALLEGANY
DISTRICT: 6
DATE: 10/27/2021
VERSION:1.0

ROUTE NUMBER: MD 831 B
DIRECTION: NORTH(INVENTORY)

ROAD NAME	FUNCTIONAL CLASS	STATE SYSTEM	NHS	MAINTENANCE	MILEPOINT	MILEPOINT DESCRIPTION	MEDIAN TYPE	MARKED LANES	AADT
OLD MOUNT SAVAGE RD	U -Local	STATE SECONDARY		State Highway Agency	000.000	ROAD END - GATE/BARRICADE	NONE	2	0
					000.030 CO 421	HOMEWOOD ST			
					000.080 CO 868	IOWA DR			
					000.110	ROAD END - GATE/BARRICADE			

ROUTE NUMBER: MD 831 C
DIRECTION: NORTH(INVENTORY)

ROAD NAME	FUNCTIONAL CLASS	STATE SYSTEM	NHS	MAINTENANCE	MILEPOINT	MILEPOINT DESCRIPTION	MEDIAN TYPE	MARKED LANES	AADT
KREIGBAUM RD	U -Local	STATE SECONDARY		State Highway Agency	000.000 MD 36	MT SAVAGE RD	NONE	2	515
					000.000 CO 408	PROENTY RD			
					000.010 MD 831 H	NO NAME			
					000.120 OP 450	KLINE DR			
					000.430 CO 410	CONCORD DR			
					000.500 CO 411	WHITEHAIR ST			
					000.610 CO 412	DENNY DR			
					000.640 CO 416	SUDER LA			
					000.720 MD 35	ELLERSLIE RD			
					000.780 CO 417	CORRIGAN DR			
					000.830 CO 419	BEACHVIEW DR			
					000.860	STRUC #010003001 - JENNINGS RUN			
					000.900 CO 658	CASH VALLEY RD			
					000.900 MD 36	MT SAVAGE RD			

ROUTE NUMBER: MD 831 D
DIRECTION: NORTH(INVENTORY)

ROAD NAME	FUNCTIONAL CLASS	STATE SYSTEM	NHS	MAINTENANCE	MILEPOINT	MILEPOINT DESCRIPTION	MEDIAN TYPE	MARKED LANES	AADT
PORTER TOWN RD	R -Local	STATE SECONDARY		State Highway Agency	000.000 MD 36	MT SAVAGE RD	NONE	2	0
					000.370 MD 36	MT SAVAGE RD			

MARYLAND DEPARTMENT OF TRANSPORTATION
STATE HIGHWAY ADMINISTRATION
DATA SERVICES DIVISION

2020 HIGHWAY LOCATION REFERENCE

COUNTY: ALLEGANY
DISTRICT: 6
DATE: 10/27/2021
VERSION:1.0

ROUTE NUMBER: MD 831 F
DIRECTION: EAST(INVENTORY)

ROAD NAME	FUNCTIONAL CLASS	STATE SYSTEM	NHS	MAINTENANCE	MILEPOINT	MILEPOINT DESCRIPTION	MEDIAN TYPE	MARKED LANES	AADT
NO NAME	R -Local	STATE SECONDARY		State Highway Agency	000.000	ROAD END: GUARDRAIL	NONE	2	0
					000.040 MD 47	BARRELVILLE RD			

ROUTE NUMBER: MD 831 G
DIRECTION: NORTH(INVENTORY)

ROAD NAME	FUNCTIONAL CLASS	STATE SYSTEM	NHS	MAINTENANCE	MILEPOINT	MILEPOINT DESCRIPTION	MEDIAN TYPE	MARKED LANES	AADT
CABOOSE RD	U -Local	STATE SECONDARY		State Highway Agency	000.000	CUL DE SAC	NONE	2	0
					000.120 MD 936	UPPER GEORGES CREEK RD			

ROUTE NUMBER: MD 831 H
DIRECTION: WEST(INVENTORY)

ROAD NAME	FUNCTIONAL CLASS	STATE SYSTEM	NHS	MAINTENANCE	MILEPOINT	MILEPOINT DESCRIPTION	MEDIAN TYPE	MARKED LANES	AADT
NO NAME	U -Local	STATE SECONDARY		State Highway Agency	000.000 MD 831 C	KREIGBAUM RD	NONE	2	0
					000.020 OP 451	KLINE DR			
					000.070	ROAD END - GATE/BARRICADE			

ROUTE NUMBER: MD 831 I
DIRECTION: NORTH(INVENTORY)

ROAD NAME	FUNCTIONAL CLASS	STATE SYSTEM	NHS	MAINTENANCE	MILEPOINT	MILEPOINT DESCRIPTION	MEDIAN TYPE	MARKED LANES	AADT
DAKOTA AVE	U -Local	STATE SECONDARY		State Highway Agency	000.000 CO 728	DAKOTA ST	NONE	2	0
					000.000 MD 831 A	OLD MT SAVAGE RD			
					000.040	ROAD END - GATE/BARRICADE			

ROUTE NUMBER: MD 935
DIRECTION: NORTH(INVENTORY)

ROAD NAME	FUNCTIONAL CLASS	STATE SYSTEM	NHS	MAINTENANCE	MILEPOINT	MILEPOINT DESCRIPTION	MEDIAN TYPE	MARKED LANES	AADT
LOWER GEORGES CREEK RD	U -Minor Collector	STATE SECONDARY		State Highway Agency	000.000 MD 36	NEW GEORGES CREEK RD	NONE	2	935
					000.000 CO 881	SUGAR MAPLE RD			

MARYLAND DEPARTMENT OF TRANSPORTATION
STATE HIGHWAY ADMINISTRATION
DATA SERVICES DIVISION

2020 HIGHWAY LOCATION REFERENCE

COUNTY: ALLEGANY
DISTRICT: 6
DATE: 10/27/2021
VERSION:1.0

ROUTE NUMBER: MD 935

DIRECTION: NORTH(INVENTORY)

ROAD NAME	FUNCTIONAL CLASS	STATE SYSTEM	NHS	MAINTENANCE	MILEPOINT	MILEPOINT DESCRIPTION	MEDIAN TYPE	MARKED LANES	AADT
LOWER GEORGES CREEK RD	U -Minor Collector	STATE SECONDARY		State Highway Agency	000.020 CO 13	BERRYS LA	NONE	2	935
					000.040 CO 9	LOWER GEORGES CREEK RD			
LEGISLATIVE RD					000.280	STRUC #010020001 - MOORES RUN			
					000.300 MU 145	KEPLINGER LA			
					000.320 OP 416	MOWBRAY RD			
					000.320 MU 186	PIEDMONT ST			
					000.390 MU 187	POTOMAC ST			
					000.450 MU 60	C ST			
					000.540	STRUC #010019001 - GEORGES CREEK			
					000.570 MU 230	WATER ST			
					000.600 MU 200	N EUTAW ST			
					000.600 MU 201	S EUTAW ST			
					000.640 MU 190	S RAILROAD ST			
					000.710 MU 170	MILL ST			
					000.760 MU 8010	ALLEY 1			
					000.770 MU 240	N RAILROAD ST			
					000.790 MU 20	B ST			
					000.790 OP 405	LEGION RD			
					000.810 MU 50	BRADLEY ST			
					000.820 MU 51	BRADLEY ST			
					000.850 MU 150	LATROBE ST			
					000.920 MU 30	BARTLETT ST			
					000.950	STRUC #010018001 - BUTCHER RUN			
					001.010 MU 9020	B ALLEY			
					001.020 MU 210	WALNUT ST			
					001.120 CO 857	TAKOMA DR			
					001.220 MU 185	OAK ST			
LOWER GEORGES CREEK RD					001.650 CO 28	LAUREL RUN RD			
					001.650 CO 857	TAKOMA DR			
					001.650 CO 688	WATERSIDE ST			

MARYLAND DEPARTMENT OF TRANSPORTATION
STATE HIGHWAY ADMINISTRATION
DATA SERVICES DIVISION

2020 HIGHWAY LOCATION REFERENCE

COUNTY: ALLEGANY
DISTRICT: 6
DATE: 10/27/2021
VERSION:1.0

ROUTE NUMBER: MD 935
DIRECTION: NORTH(INVENTORY)

ROAD NAME	FUNCTIONAL CLASS	STATE SYSTEM	NHS	MAINTENANCE	MILEPOINT	MILEPOINT DESCRIPTION	MEDIAN TYPE	MARKED LANES	AADT
LOWER GEORGES CREEK RD	U -Minor Collector	STATE SECONDARY		State Highway Agency	001.800	STRUC #010017001 - GEORGES CREEK	NONE	2	935
					001.900 CO 37	ROYALE LA			
					001.910 CO 32	MOSCOW ST			
					001.950 CO 38	RAINBOW LA			
					002.000 CO 39	RED ROSE LA			
					002.040 MD 935 A	NO NAME			
					002.300	STRUC #010016001 - GEORGES CREEK			
					002.500 CO 40	MINE ST			
					002.580 CO 42	NIKEP LA			
					002.990 MD 36	LOWER GEORGES CREEK RD			

ROUTE NUMBER: MD 935 A
DIRECTION: EAST(INVENTORY)

ROAD NAME	FUNCTIONAL CLASS	STATE SYSTEM	NHS	MAINTENANCE	MILEPOINT	MILEPOINT DESCRIPTION	MEDIAN TYPE	MARKED LANES	AADT
NO NAME	U -Local	STATE SECONDARY		State Highway Agency	000.000 MD 935	LOWER GEORGES CREEK RD	NONE	2	0
					000.100 MD 36	NEW GEORGES CREEK RD			

ROUTE NUMBER: MD 936
DIRECTION: NORTH(INVENTORY)

ROAD NAME	FUNCTIONAL CLASS	STATE SYSTEM	NHS	MAINTENANCE	MILEPOINT	MILEPOINT DESCRIPTION	MEDIAN TYPE	MARKED LANES	AADT
UPPER GEORGES CREEK RD	R -Major Collector	STATE SECONDARY		State Highway Agency	000.000 MU 55	BROADWAY ST	NONE	2	981
					000.000 MU 50	CHURCH ST			
					000.010 MU 120	PARSONAGE RD			
					000.010 MU 150	SMITH HILL RD			
	U -Major Collector				000.970 CO 70	KLONDIKE RD			
					001.030 CO 86	OCEAN HILL RD			
					002.540 CO 681	CABIN RUN RD			
					002.810 CO 74	SHAFT RD			1,091
					002.830 CO 104	SLOAN AVE			

MARYLAND DEPARTMENT OF TRANSPORTATION
STATE HIGHWAY ADMINISTRATION
DATA SERVICES DIVISION

2020 HIGHWAY LOCATION REFERENCE

COUNTY: ALLEGANY
DISTRICT: 6
DATE: 10/27/2021
VERSION:1.0

ROUTE NUMBER: MD 936
DIRECTION: NORTH(INVENTORY)

ROAD NAME	FUNCTIONAL CLASS	STATE SYSTEM	NHS	MAINTENANCE	MILEPOINT	MILEPOINT DESCRIPTION	MEDIAN TYPE	MARKED LANES	AADT
UPPER GEORGES CREEK RD	U -Major Collector	STATE SECONDARY		State Highway Agency	002.900 CO 105	KERR RD	NONE	2	1,091
					003.294 IS 68	NATIONAL FREEWAY			
					003.302	STRUC #010113032			
					003.312 IS 68	NATIONAL FREEWAY (WB/L)			
					003.317	STRUC #010113042			
					003.500 MD 831 G	CABOOSE RD			
					003.780 CO 846	CHERRY LA			
					003.780 CO 699	WELSH HILL RD			
					003.790 OP 151	NO NAME			
					003.990 CO 148	MARTIN RUN RD			
					004.130 CO 152	AVENUE A			
					004.230 OP 25	TROUTMAN LA			
					004.280 CO 149	POWELLS LA			
					004.330 CO 150	THIRD ST			
					004.390 CO 153	GRAHAM ST			
					004.400 CO 155	WALNUT ST			
					004.480 CO 833	GLENN ST			
GRANT ST					004.650 MU 270	GREEN ST			
					004.810 MU 110	BLAIR ST			
					004.850 MU 8070	ALLEY #7			
					004.890 MU 370	MCCULLOH ST			
					004.930 MU 8010	ALLEY #1			
					004.960 MU 550	WASHINGTON ST			
					005.000 MU 380	MECHANIC ST			
					005.040 MU 260	GRANT ST			
					005.040 MD 36	MAIN ST			

MARYLAND DEPARTMENT OF TRANSPORTATION
STATE HIGHWAY ADMINISTRATION
DATA SERVICES DIVISION

2020 HIGHWAY LOCATION REFERENCE

COUNTY: ALLEGANY
DISTRICT: 6
DATE: 10/27/2021
VERSION:1.0

ROUTE NUMBER: MD 937
DIRECTION: NORTH(INVENTORY)

ROAD NAME	FUNCTIONAL CLASS	STATE SYSTEM	NHS	MAINTENANCE	MILEPOINT	MILEPOINT DESCRIPTION	MEDIAN TYPE	MARKED LANES	AADT									
MAIN ST	U -Local	EVERYTHING ELSE		City or Municipal Highway Agency	000.000	MD 135	CHURCH ST	NONE	2	0								
					000.000	MU 300	MARYLAND AVE											
					000.020	MU 8000	BANK ALLEY											
					000.080	MU 111	VICTORY POST DR											
					000.200	MU 350	OAKVIEW DR											
					000.300	MU 360	PHILOS AVE											
					000.360		STRUC #010022001 - GEORGES CREEK											
					000.410	MU 260	LINCOLN DR											
					000.500	MU 450	ROSS ST											
					000.500	MU 510	WAVERLY ST											
					000.650	MU 230	KOLBERGS HILL RD											
					000.750	MU 230	KOLBERGS HILL RD											
					CREEKSIDE DR		STATE SECONDARY					State Highway Agency	001.035					
													001.070					
001.530	MD 36	NEW GEORGES CREEK RD																

ROUTE NUMBER: MD 939
DIRECTION: NORTH(INVENTORY)

ROAD NAME	FUNCTIONAL CLASS	STATE SYSTEM	NHS	MAINTENANCE	MILEPOINT	MILEPOINT DESCRIPTION	MEDIAN TYPE	MARKED LANES	AADT	
NO NAME	U -Local	STATE SECONDARY		State Highway Agency	000.000	MD 36	NEW GEORGES CREEK RD	NONE	2	0
					000.010		ROAD END - GUARDRAIL			

ROUTE NUMBER: MD 942
DIRECTION: NORTH(INVENTORY)

ROAD NAME	FUNCTIONAL CLASS	STATE SYSTEM	NHS	MAINTENANCE	MILEPOINT	MILEPOINT DESCRIPTION	MEDIAN TYPE	MARKED LANES	AADT	
BRIDGE ST	U -Minor Arterial	STATE SECONDARY		State Highway Agency	000.000		WEST VIRGINIA ST/L	NONE	2	5,601
					000.030		STRUC #010066001 - POTOMAC RIVER			
					000.060	MU 435	BRIDGE ST			

MARYLAND DEPARTMENT OF TRANSPORTATION
STATE HIGHWAY ADMINISTRATION
DATA SERVICES DIVISION

2020 HIGHWAY LOCATION REFERENCE

COUNTY: ALLEGANY
DISTRICT: 6
DATE: 10/27/2021
VERSION:1.0

ROUTE NUMBER: MD 948 AD
DIRECTION: NORTH(INVENTORY)

ROAD NAME	FUNCTIONAL CLASS	STATE SYSTEM	NHS	MAINTENANCE	MILEPOINT	MILEPOINT DESCRIPTION	MEDIAN TYPE	MARKED LANES	AADT		
PLEASANT VALLEY RD	R -Minor Collector	STATE SECONDARY		State Highway Agency	000.000	MD 144	NATIONAL PIKE	NONE	2	1,001	
					000.030	RP 68	RAMP 4 FR MD 948AD NB TO IS 68 EB				
					000.049	IS 68	NATIONAL FREEWAY				
					000.070		EXIT #50				
					000.070		STRUC #010150001				
					000.074	IS 68	NATIONAL FREEWAY (WB/L)				
					000.140	RP 68	RAMP 2 FR IS 68 WB TO MD 948AD NB				PAINTED (UNDIV)
					000.200	SR 28	LAKEVIEW DR				
					000.200	CO 481	PLEASANT VALLEY RD				

ROUTE NUMBER: MD 948 AE
DIRECTION: SOUTH(INVENTORY)

ROAD NAME	FUNCTIONAL CLASS	STATE SYSTEM	NHS	MAINTENANCE	MILEPOINT	MILEPOINT DESCRIPTION	MEDIAN TYPE	MARKED LANES	AADT	
ROCKY GAP RD	R -Local	STATE SECONDARY		State Highway Agency	002.420	CO 457	ROCKY GAP RD	NONE	2	0
					002.558	IS 68	NATIONAL FREEWAY (WB/L)			
					002.560		STRUC #010151001			
					002.574	IS 68	NATIONAL FREEWAY			
					002.600	MD 144	NATIONAL PIKE			

ROUTE NUMBER: MD 948 AF
DIRECTION: NORTH(INVENTORY)

ROAD NAME	FUNCTIONAL CLASS	STATE SYSTEM	NHS	MAINTENANCE	MILEPOINT	MILEPOINT DESCRIPTION	MEDIAN TYPE	MARKED LANES	AADT	
JEFFRIES RD	R -Local	STATE SECONDARY		State Highway Agency	000.620	CO 472	JEFFRIES RD	NONE	2	0
					000.736	IS 68	NATIONAL FREEWAY			
					000.750		STRUC #010155001			
					000.752	IS 68	NATIONAL FREEWAY (WB/L)			
					000.910	CO 472	JEFFRIES RD			

MARYLAND DEPARTMENT OF TRANSPORTATION
STATE HIGHWAY ADMINISTRATION
DATA SERVICES DIVISION

2020 HIGHWAY LOCATION REFERENCE

COUNTY: ALLEGANY
DISTRICT: 6
DATE: 10/27/2021
VERSION:1.0

ROUTE NUMBER: MD 948 AL
DIRECTION: SOUTH(INVENTORY)

ROAD NAME	FUNCTIONAL CLASS	STATE SYSTEM	NHS	MAINTENANCE	MILEPOINT	MILEPOINT DESCRIPTION	MEDIAN TYPE	MARKED LANES	AADT	
MV SMITH RD	R -Minor Collector	STATE SECONDARY		State Highway Agency	001.530	CO 570	MV SMITH RD	NONE	2	95
					001.650	RP 68	RAMP 8 FR MD 948AL SB TO IS 68 WB			
					001.660	RP 68	RAMP 7 FR IS 68 WB TO MD 948AL SB			
					001.798	IS 68	NATIONAL FREEWAY (WB/L)			
					001.800		EXIT #64			
					001.800		STRUC #010130001			
	R -Local					001.811	IS 68	NATIONAL FREEWAY		
						001.860	RP 68	RAMP 4 FR MD 948AL NB TO IS 68 EB		
						001.900	SR 33	FOREST CT		
						002.000	SR 10	NO NAME		
						002.020	CO 570	MV SMITH RD		

ROUTE NUMBER: MD 948 AM
DIRECTION: WEST(INVENTORY)

ROAD NAME	FUNCTIONAL CLASS	STATE SYSTEM	NHS	MAINTENANCE	MILEPOINT	MILEPOINT DESCRIPTION	MEDIAN TYPE	MARKED LANES	AADT	
FLINTSTONE DR	R -Major Collector	STATE SECONDARY		State Highway Agency	000.000	CO 740	BLACK VALLEY RD	NONE	2	775
					000.000	CO 505	FLINTSTONE CREEK RD			
					000.250		EXIT #56			
	R -Local					000.250	RP 68	RAMP 5 FR IS 68 WB TO MD 948AM		
						000.260	RP 68	RAMP 7 FR MD 948AM TO IS 68 WB		

ROUTE NUMBER: MD 948 AO
DIRECTION: SOUTH(INVENTORY)

ROAD NAME	FUNCTIONAL CLASS	STATE SYSTEM	NHS	MAINTENANCE	MILEPOINT	MILEPOINT DESCRIPTION	MEDIAN TYPE	MARKED LANES	AADT	
BLACK VALLEY RD	R -Major Collector	STATE SECONDARY		State Highway Agency	000.000	CO 740	BLACK VALLEY RD	NONE	2	1,065
					000.000	CO 505	FLINTSTONE CREEK RD			
					000.000	MD 948 AM	FLINTSTONE DR			
					000.180		STRUC #010077042			
					000.188	IS 68	NATIONAL FREEWAY (WB/L)			

MARYLAND DEPARTMENT OF TRANSPORTATION
STATE HIGHWAY ADMINISTRATION
DATA SERVICES DIVISION

2020 HIGHWAY LOCATION REFERENCE

COUNTY: ALLEGANY
DISTRICT: 6
DATE: 10/27/2021
VERSION:1.0

ROUTE NUMBER: MD 948 AO
DIRECTION: SOUTH(INVENTORY)

ROAD NAME	FUNCTIONAL CLASS	STATE SYSTEM	NHS	MAINTENANCE	MILEPOINT	MILEPOINT DESCRIPTION	MEDIAN TYPE	MARKED LANES	AADT
BLACK VALLEY RD	R -Major Collector	STATE SECONDARY		State Highway Agency	000.195	STRUC #010077032	NONE	2	1,065
					000.200 IS 68	NATIONAL FREEWAY			
					000.310 CO 848	MURLEYS BRANCH RD			
					000.310 MD 144	OLD NATIONAL PIKE			

ROUTE NUMBER: MD 948 AP
DIRECTION: NORTH(INVENTORY)

ROAD NAME	FUNCTIONAL CLASS	STATE SYSTEM	NHS	MAINTENANCE	MILEPOINT	MILEPOINT DESCRIPTION	MEDIAN TYPE	MARKED LANES	AADT
TENSOR LA	R -Local	STATE SECONDARY		State Highway Agency	000.000 MD 144	OLD NATIONAL PIKE	NONE	2	0
					000.039 IS 68	NATIONAL FREEWAY			
					000.045	STRUC #010155001			
					000.051 IS 68	NATIONAL FREEWAY (WB/L)			

ROUTE NUMBER: MD 948 AQ
DIRECTION: WEST(INVENTORY)

ROAD NAME	FUNCTIONAL CLASS	STATE SYSTEM	NHS	MAINTENANCE	MILEPOINT	MILEPOINT DESCRIPTION	MEDIAN TYPE	MARKED LANES	AADT
BEAUTIFUL PLAINS RD	R -Local	STATE SECONDARY		State Highway Agency	000.000 CO 589	OLD ADAMS RD	NONE	2	0
					000.185	GATE/SHA MAINTENANCE FACILITY			

ROUTE NUMBER: MD 948 C
DIRECTION: NORTH(INVENTORY)

ROAD NAME	FUNCTIONAL CLASS	STATE SYSTEM	NHS	MAINTENANCE	MILEPOINT	MILEPOINT DESCRIPTION	MEDIAN TYPE	MARKED LANES	AADT
SUNSET ORCHARD RD	R -Local	STATE SECONDARY		State Highway Agency	000.000 MD 144	NATIONAL PIKE	NONE	2	0
					000.020 RP 68	RAMP 7 FR MD 948C TO IS 68 WB			

MARYLAND DEPARTMENT OF TRANSPORTATION
STATE HIGHWAY ADMINISTRATION
DATA SERVICES DIVISION

2020 HIGHWAY LOCATION REFERENCE

COUNTY: ALLEGANY
DISTRICT: 6
DATE: 10/27/2021
VERSION:1.0

ROUTE NUMBER: MD 948 M
DIRECTION: WEST(INVENTORY)

ROAD NAME	FUNCTIONAL CLASS	STATE SYSTEM	NHS	MAINTENANCE	MILEPOINT	MILEPOINT DESCRIPTION	MEDIAN TYPE	MARKED LANES	AADT
W WILSON RD	R -Local	STATE SECONDARY		State Highway Agency	000.000	MD 144 NATIONAL PIKE	NONE	2	0
					000.440	CO 502 STREET RD			
					000.440	CO 501 WEST WILSON RD			

ROUTE NUMBER: MD 948 Y
DIRECTION: NORTH(INVENTORY)

ROAD NAME	FUNCTIONAL CLASS	STATE SYSTEM	NHS	MAINTENANCE	MILEPOINT	MILEPOINT DESCRIPTION	MEDIAN TYPE	MARKED LANES	AADT
HIGH GERMANY RD	R -Local	STATE SECONDARY		State Highway Agency	000.000	US 40 SC NATIONAL PIKE	NONE	2	0
					000.030	RP 68 RAMP 4 FR MD 948Y NB TO IS 68 EB			
					000.052	IS 68 NATIONAL FREEWAY			
					000.063	EXIT #72			
					000.063	STRUC #010128001			
					000.064	IS 68 NATIONAL FREEWAY (WB/L)			
					000.110	RP 68 RAMP 2 FR IS 68 WB TO MD 948Y NB			
					000.290	RP 68 RAMP 8 FR MD 948Y SB TO IS 68 WB			
					000.330	STRUC #010142001			
					000.350	CO 601 EARTH RD			
					000.370	CO 1 HIGH GERMANY RD			
					000.370	STRUC #W0011 SIDELING HILL CREEK			
					000.370	WASHINGTON CO/L			

ROUTE NUMBER: MD 948 Z
DIRECTION: SOUTH(INVENTORY)

ROAD NAME	FUNCTIONAL CLASS	STATE SYSTEM	NHS	MAINTENANCE	MILEPOINT	MILEPOINT DESCRIPTION	MEDIAN TYPE	MARKED LANES	AADT
ORLEANS RD	R -Major Collector	STATE SECONDARY		State Highway Agency	000.000	US 40 SC NATIONAL PIKE	NONE	2	773
					000.140	CO 589 OLD ADAMS RD			
					000.240	RP 68 RAMP 2 FR IS 68 WB TO ORLEANS RD NB			
					000.290	RP 68 RAMP 7 FR RAMP 2 (FR IS68) TO ORLEANS RD			
					000.310	RP 68 RAMP 8 FR ORLEANS RD SB TO IS 68 WB			

MARYLAND DEPARTMENT OF TRANSPORTATION
STATE HIGHWAY ADMINISTRATION
DATA SERVICES DIVISION

2020 HIGHWAY LOCATION REFERENCE

COUNTY: ALLEGANY
DISTRICT: 6
DATE: 10/27/2021
VERSION:1.0

ROUTE NUMBER: MD 948 Z
DIRECTION: SOUTH(INVENTORY)

ROAD NAME	FUNCTIONAL CLASS	STATE SYSTEM	NHS	MAINTENANCE	MILEPOINT	MILEPOINT DESCRIPTION	MEDIAN TYPE	MARKED LANES	AADT	
ORLEANS RD	R -Major Collector	STATE SECONDARY		State Highway Agency	000.360	RP 68	RAMP 1 FR ORLEANS RD TO RAMP 8 (TO IS68)	NONE	2	773
					000.414	IS 68	NATIONAL FREEWAY (WB/L)			
	R -Minor Collector				000.430		EXIT #68			
					000.430		STRUC #010128001			
					000.443	IS 68	NATIONAL FREEWAY			
					000.490	RP 68	RAMP 5 FR ORLEANS RD TO RAMP 4 (TO IS68)			
					000.530	RP 68	RAMP 4 FR ORLEANS RD NB TO IS 68 EB			
					000.570	RP 68	RAMP 3 FR RAMP 6 (FR IS68) TO ORLEANS RD			
					000.600	RP 68	RAMP 6 FR IS 68 EB TO ORLEANS RD SB			
					000.800	CO 659	OPEN PLAINS RD			
					000.800	CO 660	ORLEANS RD			

ROUTE NUMBER: MD 949
DIRECTION: NORTH(INVENTORY)

ROAD NAME	FUNCTIONAL CLASS	STATE SYSTEM	NHS	MAINTENANCE	MILEPOINT	MILEPOINT DESCRIPTION	MEDIAN TYPE	MARKED LANES	AADT	
W BRADDOCK RD	U -Local	STATE SECONDARY		State Highway Agency	000.000	MD 658 A	SERVICE RD	NONE	2	0
					000.000	MD 658	VOCKE RD			
					000.009	MD 658	VOCKE RD (SB/L)			
					000.560		ROAD END: GUARDRAIL			

ROUTE NUMBER: MD 949 A
DIRECTION: EAST(INVENTORY)

ROAD NAME	FUNCTIONAL CLASS	STATE SYSTEM	NHS	MAINTENANCE	MILEPOINT	MILEPOINT DESCRIPTION	MEDIAN TYPE	MARKED LANES	AADT	
NO NAME	U -Local	STATE SECONDARY		State Highway Agency	000.000	MD 53	WINCHESTER RD	NONE	2	0
					000.008	MD 53	WINCHESTER RD (NB/L)			
					000.120		ROAD END			

MARYLAND DEPARTMENT OF TRANSPORTATION
STATE HIGHWAY ADMINISTRATION
DATA SERVICES DIVISION

2020 HIGHWAY LOCATION REFERENCE

COUNTY: ALLEGANY
DISTRICT: 6
DATE: 10/27/2021
VERSION:1.0

ROUTE NUMBER: MD 951
DIRECTION: NORTH(INVENTORY)

ROAD NAME	FUNCTIONAL CLASS	STATE SYSTEM	NHS	MAINTENANCE	MILEPOINT	MILEPOINT DESCRIPTION	MEDIAN TYPE	MARKED LANES	AADT
OLD CRESAPTOWN RD	U -Local	STATE SECONDARY		State Highway Agency	000.000 OP 444	MRI RD	NONE	2	0
					000.000 MD 53	WINCHESTER RD			
					000.020 OP 85	OLEANDER DR			
					000.070 CO 280	FERN ST			
					000.210 OP 84	VINE ST			
					000.230 MD 53	WINCHESTER RD			

ROUTE NUMBER: MD 952
DIRECTION: NORTH(INVENTORY)

ROAD NAME	FUNCTIONAL CLASS	STATE SYSTEM	NHS	MAINTENANCE	MILEPOINT	MILEPOINT DESCRIPTION	MEDIAN TYPE	MARKED LANES	AADT
HILLCREST DR	U -Local	STATE SECONDARY		State Highway Agency	000.000 RP 68	RAMP 7 FR IS 68 WB TO MD 952 SB	NONE	2	0
					000.040 OP 174	NO NAME			
					000.137 IS 68	NATIONAL FREEWAY (WB/L)			
					000.140	EXIT #45			
					000.140	STRUC #010081001			
					000.153 IS 68	NATIONAL FREEWAY			
					000.170 MD 952 B	NO NAME			
					000.170 MD 952 A	RANNELLS RD			
					000.220 RP 68	RAMP 4 FR MD 952 NB TO IS 68 EB			
					000.310 OP 176	NO NAME			

ROUTE NUMBER: MD 952 A
DIRECTION: EAST(INVENTORY)

ROAD NAME	FUNCTIONAL CLASS	STATE SYSTEM	NHS	MAINTENANCE	MILEPOINT	MILEPOINT DESCRIPTION	MEDIAN TYPE	MARKED LANES	AADT
RANNELLS RD	U -Local	STATE SECONDARY		State Highway Agency	000.000 MD 952	HILLCREST DR	NONE	2	0
					000.000 MD 952 B	NO NAME			
					000.150	ATR STATION #0070 (IS 68 EB/L)			
					000.180	ROAD END			

MARYLAND DEPARTMENT OF TRANSPORTATION
STATE HIGHWAY ADMINISTRATION
DATA SERVICES DIVISION

2020 HIGHWAY LOCATION REFERENCE

COUNTY: ALLEGANY
DISTRICT: 6
DATE: 10/27/2021
VERSION:1.0

ROUTE NUMBER: MD 952 B
DIRECTION: SOUTH(INVENTORY)

ROAD NAME	FUNCTIONAL CLASS	STATE SYSTEM	NHS	MAINTENANCE	MILEPOINT	MILEPOINT DESCRIPTION	MEDIAN TYPE	MARKED LANES	AADT
NO NAME	U -Local	STATE SECONDARY		State Highway Agency	000.000 MD 952	HILLCREST DR	NONE	2	0
					000.000 MD 952 A	RANNELLS RD			
					000.050 OP 175	NO NAME			

ROUTE NUMBER: MD 956
DIRECTION: EAST(INVENTORY)

ROAD NAME	FUNCTIONAL CLASS	STATE SYSTEM	NHS	MAINTENANCE	MILEPOINT	MILEPOINT DESCRIPTION	MEDIAN TYPE	MARKED LANES	AADT
PATRIOT PKWY	U -Major Collector	STATE SECONDARY		State Highway Agency	000.000 US 220	MCMULLEN HWY	NONE	2	5,835
					000.047		PAINTED (UNDIV)		
					000.126 CO 885	BARTON PARK DR	NONE		
					000.167		PAINTED (UNDIV)		
					000.306	STRUC #010097001	NONE		
					000.480	STRUC #010098001 - POTOMAC RIVER			
					000.480	WEST VIRGINIA ST/L			

ROUTE NUMBER: US 40
DIRECTION: (INVENTORY)

ROAD NAME	FUNCTIONAL CLASS	STATE SYSTEM	NHS	MAINTENANCE	MILEPOINT	MILEPOINT DESCRIPTION	MEDIAN TYPE	MARKED LANES	AADT
					000.000	GARRETT CO/L	NONE		0
					000.000 IS 68	NATIONAL FREEWAY			
					000.000	SEE IS 68			
					000.000	X-REF W/ IS 68 - GARRETT CO/L			
					000.253 XO 30	CROSSOVER			
					000.253 IS 68	NATIONAL FREEWAY			
					001.277 XO 3	CROSSOVER			
					001.277 IS 68	NATIONAL FREEWAY			
					001.901 IS 68	NATIONAL FREEWAY			
					001.901 RP 68	RAMP 6 FR IS 68 EB TO MIDLOTHIAN RD SB			
					002.166 MD 736	MIDLOTHIAN RD			

MARYLAND DEPARTMENT OF TRANSPORTATION
STATE HIGHWAY ADMINISTRATION
DATA SERVICES DIVISION

2020 HIGHWAY LOCATION REFERENCE

COUNTY: ALLEGANY
DISTRICT: 6
DATE: 10/27/2021
VERSION:1.0

ROUTE NUMBER: US 40
DIRECTION: (INVENTORY)

ROAD NAME	FUNCTIONAL CLASS	STATE SYSTEM	NHS	MAINTENANCE	MILEPOINT	MILEPOINT DESCRIPTION	MEDIAN TYPE	MARKED LANES	AADT
					002.166 IS 68	NATIONAL FREEWAY	NONE		0
					002.397 IS 68	NATIONAL FREEWAY			
					002.397 RP 68	RAMP 4 FR MIDLOTHIAN RD NB TO IS 68 EB			
					002.994 IS 68	NATIONAL FREEWAY			
					002.994 MD 936	UPPER GEORGES CREEK RD			
					003.619 IS 68	NATIONAL FREEWAY			
					003.619 RP 68	RAMP 6 FR IS 68 EB TO MD 36 SB			
					003.846 IS 68	NATIONAL FREEWAY			
					003.846 MD 36	NEW GEORGES CREEK RD (SB/L)			
					003.861 IS 68	NATIONAL FREEWAY			
					003.861 MD 36	NEW GEORGES CREEK RD			
					004.156 IS 68	NATIONAL FREEWAY			
					004.156 RP 68	RAMP 4 FR MD 36 NB TO IS 68 EB			
					004.349 XO 2	CROSSOVER			
					004.349 IS 68	NATIONAL FREEWAY			
					005.391 IS 68	NATIONAL FREEWAY			
					005.391 MD 55	VALE SUMMIT RD			
					008.028 IS 68	NATIONAL FREEWAY			
					008.028 MD 53	WINCHESTER RD			
					008.040 IS 68	NATIONAL FREEWAY			
					008.040 MD 53	WINCHESTER RD (NB/L)			
					008.326 IS 68	NATIONAL FREEWAY			
					008.326 RP 68	RAMP 4 FR MD 53 NB TO IS 68 EB			
					008.611 IS 68	NATIONAL FREEWAY			
					008.611 RP 68	RAMP 6 FR IS 68 EB TO MD 658 SB			
					008.753 IS 68	NATIONAL FREEWAY			
					008.753 MD 658	VOCKE RD (SB/L)			
					008.764 IS 68	NATIONAL FREEWAY			
					008.764 MD 658	VOCKE RD			
					008.939 IS 68	NATIONAL FREEWAY			

MARYLAND DEPARTMENT OF TRANSPORTATION
STATE HIGHWAY ADMINISTRATION
DATA SERVICES DIVISION

2020 HIGHWAY LOCATION REFERENCE

COUNTY: ALLEGANY
DISTRICT: 6
DATE: 10/27/2021
VERSION:1.0

ROUTE NUMBER: US 40
DIRECTION: (INVENTORY)

ROAD NAME	FUNCTIONAL CLASS	STATE SYSTEM	NHS	MAINTENANCE	MILEPOINT	MILEPOINT DESCRIPTION	MEDIAN TYPE	MARKED LANES	AADT
					008.939	RP 68 RAMP 4 FR MD 658 NB TO IS 68 EB	NONE		0
					010.749	IS 68 NATIONAL FREEWAY			
					010.749	RP 68 RAMP 6 FR IS 68 EB TO US 220 SB			
					011.141	US 220 MCMULLEN HWY (SB/L)			
					011.141	IS 68 NATIONAL FREEWAY			
					011.160	US 220 MCMULLEN HWY			
					011.160	IS 68 NATIONAL FREEWAY			
					011.243	MU 1315 FLETCHER DR			
					011.243	IS 68 NATIONAL FREEWAY			
					011.351	IS 68 NATIONAL FREEWAY			
					011.351	RP 68 RAMP 4 FR US 220 NB TO IS 68 EB			
					011.424	IS 68 NATIONAL FREEWAY			
					011.424	RP 68 RAMP 1 FR OP 466 TO IS 68 EB			
					011.675	IS 68 NATIONAL FREEWAY			
					011.675	MU 2710 PATTERSON AVE			
					012.000	IS 68 NATIONAL FREEWAY			
					012.020	MU 1880 KELLY RD			
					012.020	IS 68 NATIONAL FREEWAY			
					012.032	MU 1880 KELLY RD (NB/L)			
					012.032	IS 68 NATIONAL FREEWAY			
					012.154	IS 68 NATIONAL FREEWAY			
					012.154	RP 68 RAMP 4 FR KELLY RD NB TO IS 68 EB			
					012.259	IS 68 NATIONAL FREEWAY			
					012.259	RP 68 RAMP 3 FR IS 68 EB TO JOHNSON ST NB			
					012.291	IS 68 NATIONAL FREEWAY			
					012.291	RP 68 RAMP 5 FR JOHNSON ST SB TO IS 68 EB			
					012.396	IS 68 NATIONAL FREEWAY			
					012.396	MU 1851 S JOHNSON ST			
					012.495	MU 435 BRIDGE ST			
					012.495	IS 68 NATIONAL FREEWAY			

MARYLAND DEPARTMENT OF TRANSPORTATION
STATE HIGHWAY ADMINISTRATION
DATA SERVICES DIVISION

2020 HIGHWAY LOCATION REFERENCE

COUNTY: ALLEGANY
DISTRICT: 6
DATE: 10/27/2021
VERSION:1.0

ROUTE NUMBER: US 40
DIRECTION: (INVENTORY)

ROAD NAME	FUNCTIONAL CLASS	STATE SYSTEM	NHS	MAINTENANCE	MILEPOINT	MILEPOINT DESCRIPTION	MEDIAN TYPE	MARKED LANES	AADT
					012.571	IS 68 NATIONAL FREEWAY	NONE		0
					012.575	IS 68 NATIONAL FREEWAY			
					012.579	IS 68 NATIONAL FREEWAY			
					012.644	IS 68 NATIONAL FREEWAY			
					012.658	IS 68 NATIONAL FREEWAY			
					012.658	RP 68 RAMP 7 FR IS 68 WB TO HOWARD ST			
					012.678	IS 68 NATIONAL FREEWAY			
					012.678	RP 68 RAMP 6 FR IS 68 EB TO WINSTON ST			
					012.715	IS 68 NATIONAL FREEWAY			
					012.715	MU 2371 S MECHANIC ST			
					012.727	IS 68 NATIONAL FREEWAY			
					012.727	RP 68 RAMP 5 FR IS 68 EB TO QUEEN CITY DR			
					012.786	IS 68 NATIONAL FREEWAY			
					012.786	MU 680 S CENTRE ST			
					012.844	IS 68 NATIONAL FREEWAY			
					012.844	MU 2915 QUEEN CITY DR			
					012.876	IS 68 NATIONAL FREEWAY			
					012.886	IS 68 NATIONAL FREEWAY			
					012.886	RP 68 RAMP 4 FR MD 51 NB TO IS 68 EB			
					012.949	IS 68 NATIONAL FREEWAY			
					012.949	MU 2690 PARK ST			
					012.975	MU 6880 ALLEY #88			
					012.975	IS 68 NATIONAL FREEWAY			
					013.012	IS 68 NATIONAL FREEWAY			
					013.012	RP 68 RAMP 6 FR IS 68 EB TO MARYLAND AVE			
					013.054	IS 68 NATIONAL FREEWAY			
					013.054	RP 68 RAMP 4 FR MARYLAND AVE TO IS 68 EB			
					013.417	MU 2280 MARION ST			
					013.417	IS 68 NATIONAL FREEWAY			
					013.475	IS 68 NATIONAL FREEWAY			

MARYLAND DEPARTMENT OF TRANSPORTATION
STATE HIGHWAY ADMINISTRATION
DATA SERVICES DIVISION

2020 HIGHWAY LOCATION REFERENCE

COUNTY: ALLEGANY
DISTRICT: 6
DATE: 10/27/2021
VERSION:1.0

ROUTE NUMBER: US 40
DIRECTION: (INVENTORY)

ROAD NAME	FUNCTIONAL CLASS	STATE SYSTEM	NHS	MAINTENANCE	MILEPOINT	MILEPOINT DESCRIPTION	MEDIAN TYPE	MARKED LANES	AADT
					013.475	RP 68 RAMP 6 FR IS 68 EB TO MD 639 SB	NONE		0
					013.661	US 40 AL BALTIMORE AVE			
					013.661	IS 68 NATIONAL FREEWAY			
					013.661	MD 639 WILLOWBROOK RD			
					013.667	US 40 AL BALTIMORE AVE (WB/L)			
					013.667	IS 68 NATIONAL FREEWAY			
					013.667	MD 639 WILLOWBROOK RD (NB/L)			
					013.895	IS 68 NATIONAL FREEWAY			
					013.895	RP 68 RAMP 4 FR MD 639 NB TO IS 68 EB			
					014.514	IS 68 NATIONAL FREEWAY			
					014.514	RP 68 RAMP 6 FR IS 68 EB TO MD 952 SB			
					014.546	IS 68 NATIONAL FREEWAY			
					014.546	RP 68 RAMP 4 FR MD 952 NB TO IS 68 EB			
					014.578	MD 952 HILLCREST DR			
					014.578	IS 68 NATIONAL FREEWAY			
					015.268	MD 144 CHRISTIE RD			
					015.268	IS 68 NATIONAL FREEWAY			
					015.481	IS 68 NATIONAL FREEWAY			
					015.481	RP 68 RAMP 3 FR IS 68 EB TO MD 144			
					015.829	IS 68 NATIONAL FREEWAY			
					015.829	US 220 NO NAME			
					015.969	MD 144 ALI GHAN RD (WB/L)			
					015.969	IS 68 NATIONAL FREEWAY			
					015.985	MD 144 ALI GHAN RD			
					015.985	IS 68 NATIONAL FREEWAY			
					016.350	IS 68 NATIONAL FREEWAY			
					016.350	RP 68 RAMP 5 FR MD 144 SB TO IS 68 EB			
					016.506	MD 948 AF JEFFRIES RD			
					016.506	IS 68 NATIONAL FREEWAY			
					017.390	IS 68 NATIONAL FREEWAY			

MARYLAND DEPARTMENT OF TRANSPORTATION
STATE HIGHWAY ADMINISTRATION
DATA SERVICES DIVISION

2020 HIGHWAY LOCATION REFERENCE

COUNTY: ALLEGANY
DISTRICT: 6
DATE: 10/27/2021
VERSION:1.0

ROUTE NUMBER: US 40
DIRECTION: (INVENTORY)

ROAD NAME	FUNCTIONAL CLASS	STATE SYSTEM	NHS	MAINTENANCE	MILEPOINT	MILEPOINT DESCRIPTION	MEDIAN TYPE	MARKED LANES	AADT
					017.390 MD 144	NATIONAL PIKE	NONE		0
					017.401 IS 68	NATIONAL FREEWAY			
					017.401 MD 144	NATIONAL PIKE (WB/L)			
					018.062 XO 21	CROSSOVER			
					018.062 IS 68	NATIONAL FREEWAY			
					018.742 IS 68	NATIONAL FREEWAY			
					018.742 MD 948 AE	ROCKY GAP RD			
					019.666 IS 68	NATIONAL FREEWAY			
					019.666 RP 68	RAMP 6 FR IS 68 EB TO MD 948AD SB			
					020.040 IS 68	NATIONAL FREEWAY			
					020.040 MD 948 AD	PLEASANT VALLEY RD			
					020.232 IS 68	NATIONAL FREEWAY			
					020.232 RP 68	RAMP 4 FR MD 948AD NB TO IS 68 EB			
					020.386 XO 11	CROSSOVER			
					020.386 IS 68	NATIONAL FREEWAY			
					021.270 IS 68	NATIONAL FREEWAY			
					021.270 MD 144	NATIONAL PIKE			
					021.569 IS 68	NATIONAL FREEWAY			
					021.569 RP 68	RAMP 5 FR IS 68 EB TO MD 144			
					021.723 IS 68	NATIONAL FREEWAY			
					021.723 MD 144	NATIONAL PIKE			
					022.645 IS 68	NATIONAL FREEWAY			
					022.645 CO 502	STREET RD			
					024.355 XO 12	CROSSOVER			
					024.355 IS 68	NATIONAL FREEWAY			
					024.750 IS 68	NATIONAL FREEWAY			
					024.750 RP 68	RAMP 6 FR IS 68 EB TO MD 144 SB			
					025.098 IS 68	NATIONAL FREEWAY			
					025.098 RP 68	RAMP 4 FR MD 144 NB TO IS 68 EB			
					025.142 MD 948 AO	BLACK VALLEY RD			

MARYLAND DEPARTMENT OF TRANSPORTATION
STATE HIGHWAY ADMINISTRATION
DATA SERVICES DIVISION

2020 HIGHWAY LOCATION REFERENCE

COUNTY: ALLEGANY
DISTRICT: 6
DATE: 10/27/2021
VERSION:1.0

ROUTE NUMBER: US 40
DIRECTION: (INVENTORY)

ROAD NAME	FUNCTIONAL CLASS	STATE SYSTEM	NHS	MAINTENANCE	MILEPOINT	MILEPOINT DESCRIPTION	MEDIAN TYPE	MARKED LANES	AADT
					025.142	IS 68 NATIONAL FREEWAY	NONE		0
					026.125	CO 507 DRY RIDGE RD			
					026.125	IS 68 NATIONAL FREEWAY			
					026.951	XO 13 CROSSOVER			
					026.951	IS 68 NATIONAL FREEWAY			
					027.448	IS 68 NATIONAL FREEWAY			
					027.448	MD 948 AP TENSOR LA			
					028.477	IS 68 NATIONAL FREEWAY			
					028.477	CO 558 OLD CUMBERLAND RD			
					029.070	XO 14 CROSSOVER			
					029.070	IS 68 NATIONAL FREEWAY			
					031.087	IS 68 NATIONAL FREEWAY			
					031.087	MD 144 OLD NATIONAL PIKE			
					031.377	IS 68 NATIONAL FREEWAY			
					031.377	RP 68 RAMP 6 FR IS 68 EB TO US 40SC SB			
					031.656	IS 68 NATIONAL FREEWAY			
					031.656	RP 68 RAMP 5 FR US 40SC SB TO IS 68 EB			
					031.675	US 40 SC FIFTEEN MILE CREEK RD			
					031.675	IS 68 NATIONAL FREEWAY			
					032.698	IS 68 NATIONAL FREEWAY			
					032.698	RP 68 RAMP 6 FR IS 68 EB TO MD 948AL SB			
					032.934	MD 948 AL MV SMITH RD			
					032.934	IS 68 NATIONAL FREEWAY			
					033.207	IS 68 NATIONAL FREEWAY			
					033.207	RP 68 RAMP 4 FR MD 948AL NB TO IS 68 EB			
					034.013	CO 573 CAT POINT RD			
					034.013	IS 68 NATIONAL FREEWAY			
					037.219	IS 68 NATIONAL FREEWAY			
					037.219	RP 68 RAMP 6 FR IS 68 EB TO ORLEANS RD SB			
					037.464	IS 68 NATIONAL FREEWAY			

MARYLAND DEPARTMENT OF TRANSPORTATION
STATE HIGHWAY ADMINISTRATION
DATA SERVICES DIVISION

2020 HIGHWAY LOCATION REFERENCE

COUNTY: ALLEGANY
DISTRICT: 6
DATE: 10/27/2021
VERSION:1.0

ROUTE NUMBER: US 40
DIRECTION: (INVENTORY)

ROAD NAME	FUNCTIONAL CLASS	STATE SYSTEM	NHS	MAINTENANCE	MILEPOINT	MILEPOINT DESCRIPTION	MEDIAN TYPE	MARKED LANES	AADT
					037.464	MD 948 Z ORLEANS RD	NONE		0
					037.621	IS 68 NATIONAL FREEWAY			
					037.621	RP 68 RAMP 4 FR ORLEANS RD NB TO IS 68 EB			
					038.910	IS 68 NATIONAL FREEWAY			
					038.910	US 40 SC NATIONAL PIKE			
					039.243	XO 1 CROSSOVER			
					039.243	IS 68 NATIONAL FREEWAY			
					040.173	IS 68 NATIONAL FREEWAY			
					040.173	RP 68 RAMP 6 FR IS 68 EB TO MD 948Y SB			
					040.376	MD 948 Y HIGH GERMANY RD			
					040.376	IS 68 NATIONAL FREEWAY			
					040.638	IS 68 NATIONAL FREEWAY			
					040.638	RP 68 RAMP 4 FR MD 948Y NB TO IS 68 EB			
					040.794	IS 68 NATIONAL FREEWAY			
					040.794	WASHINGTON CO/L			
					040.794	WASHINGTON CO/L			

ROUTE NUMBER: US 40 AB
DIRECTION: NORTH(INVENTORY)

ROAD NAME	FUNCTIONAL CLASS	STATE SYSTEM	NHS	MAINTENANCE	MILEPOINT	MILEPOINT DESCRIPTION	MEDIAN TYPE	MARKED LANES	AADT
NO NAME	U -Local	STATE SECONDARY		State Highway Agency	000.000	MD 144 ALI GHAN RD	NONE	2	0
					000.040	ROAD END			

ROUTE NUMBER: US 40 AF
DIRECTION: NORTH(INVENTORY)

ROAD NAME	FUNCTIONAL CLASS	STATE SYSTEM	NHS	MAINTENANCE	MILEPOINT	MILEPOINT DESCRIPTION	MEDIAN TYPE	MARKED LANES	AADT
NO NAME	R -Local	STATE SECONDARY		State Highway Agency	000.000	MD 144 AE GILPIN RD	NONE	2	0
					000.020	MD 144 OLD NATIONAL PIKE			

MARYLAND DEPARTMENT OF TRANSPORTATION
STATE HIGHWAY ADMINISTRATION
DATA SERVICES DIVISION

2020 HIGHWAY LOCATION REFERENCE

COUNTY: ALLEGANY
DISTRICT: 6
DATE: 10/27/2021
VERSION:1.0

ROUTE NUMBER: US 40 AL
DIRECTION: EAST(INVENTORY)

ROAD NAME	FUNCTIONAL CLASS	STATE SYSTEM	NHS	MAINTENANCE	MILEPOINT	MILEPOINT DESCRIPTION	MEDIAN TYPE	MARKED LANES	AADT
NATIONAL HWY	R -Major Collector	STATE SECONDARY		State Highway Agency	000.000	GARRETT CO/L	NONE	2	1,743
					000.000 US 40 AL	NATIONAL PIKE			
	U -Major Collector				000.593 MU 206	CLIFTON TERR			
					000.653 CO 174	KEMP DR			
					001.053 CO 175	CATHERINE ST			
					001.333 OP 233	TISDALE ST			
MAIN ST					001.420 MU 470	SHAW ST			
					001.463 MU 590	WENKS LA			
					001.495 MU 150	C ST			
					001.575 MU 242	FEDERAL ST #2			
					001.585 MU 40	ARMSTRONG AVE			
					001.675 MU 8230	ALLEY #23			
					001.705 MU 8560	ALLEY #56			
					001.725 MU 8220	ALLEY #22			
					001.767 MU 280	HIGH ST			
					001.777 MU 8210	N HIGH ST			
					001.845 MU 325	LEMMERTS ALLEY			
					001.915 MU 200	CHESTNUT ST			
					001.963 MU 8550	ALLEY #55			
					001.976 MU 100	BEALLS LA			
	U -Minor Arterial				002.096	MAIN ST			9,943
					002.096 MD 36	N WATER ST			
					002.096 MU 560	WATER ST			
					002.139 MU 8240	ALLEY #24			
					002.139 MU 140	BROADWAY			
					002.139 MD 36	MAIN ST			
					002.236 MD 36	MAIN ST			
					002.236 MU 520	UHL ST			
					002.296 MD 36	MAIN ST			
					002.296 MU 350	MAPLE ST			

MARYLAND DEPARTMENT OF TRANSPORTATION
STATE HIGHWAY ADMINISTRATION
DATA SERVICES DIVISION

2020 HIGHWAY LOCATION REFERENCE

COUNTY: ALLEGANY
DISTRICT: 6
DATE: 10/27/2021
VERSION:1.0

ROUTE NUMBER: US 40 AL
DIRECTION: EAST(INVENTORY)

ROAD NAME	FUNCTIONAL CLASS	STATE SYSTEM	NHS	MAINTENANCE	MILEPOINT	MILEPOINT DESCRIPTION	MEDIAN TYPE	MARKED LANES	AADT
MAIN ST	U -Minor Arterial	STATE SECONDARY		State Highway Agency	002.306 MU 222	DEPOT ST	NONE	2	9,943
					002.306 MD 36	MAIN ST			
					002.326 MU 180	CENTER ST			
					002.326 MD 36	MAIN ST			
					002.366 MU 8190	ALLEY #19			
					002.366 MD 36	MAIN ST			
					002.394 MU 60	BAPTIST ST			
					002.394 MD 36	MAIN ST			
					002.416 MU 120	BOWERY ST			
					002.416 MD 36	MAIN ST			
					002.446 MU 8080	ALLEY #8			
					002.446 MD 36	MAIN ST			
					002.473 MU 8090	ALLEY #9			
					002.473 MD 36	MAIN ST			
					002.515 MU 8100	ALLEY #10			
					002.515 MD 36	MAIN ST			
					002.525 MU 320	LEE ST			
					002.525 MD 36	MAIN ST			
					002.561 MD 936	GRANT ST			
					002.561 MD 36	MAIN ST			
					002.597 MD 36	MAIN ST			
					002.633 MD 36	MAIN ST			
					002.633 MU 410	MT VERNON ST			
					002.677 MU 160	CEMETERY RD			
					002.677 MD 36	MAIN ST			
					002.836 MU 70	BARNARD ST			
					002.836 MD 36	MAIN ST			
					002.846 MD 36	MAIN ST			
					002.846 MU 475	SLEEMAN ST			
					002.918		PAINTED (UNDIV)		

MARYLAND DEPARTMENT OF TRANSPORTATION
STATE HIGHWAY ADMINISTRATION
DATA SERVICES DIVISION

2020 HIGHWAY LOCATION REFERENCE

COUNTY: ALLEGANY
DISTRICT: 6
DATE: 10/27/2021
VERSION:1.0

ROUTE NUMBER: US 40 AL
DIRECTION: EAST(INVENTORY)

ROAD NAME	FUNCTIONAL CLASS	STATE SYSTEM	NHS	MAINTENANCE	MILEPOINT	MILEPOINT DESCRIPTION	MEDIAN TYPE	MARKED LANES	AADT							
MAIN ST	U -Minor Arterial	STATE SECONDARY		State Highway Agency	002.920	MD 36	MAIN ST	PAINTED (UNDIV)	2	9,943						
					002.920	MU 530	VICTORIA LA									
					003.004	MU 8120	ALLEY 12									
					003.004	MD 36	MAIN ST									
					003.010	MU 75	DR GRASMICK LN	NONE								
					003.010	MD 36	MAIN ST									
					003.030			PAINTED (UNDIV)								
					003.059	MU 310	JENKINS ST									
					003.059	MD 36	MAIN ST									
					003.075	MD 36	MAIN ST									
					003.090	MD 36	MAIN ST	NONE								
					NATIONAL PIKE						003.145	MAIN ST		3	11,187	
											003.145	MD 36	MAIN ST			
											003.630			CENTER TLA (UNDIV)		2
											003.775	OP 467	ECKHART SCHOOL RD			
											003.852	CO 700	PORTER RD			
											004.005	MD 638	PARKERSBURG RD	NONE		
004.235		STRUC #010024001 - PORTER RUN														
004.266	MD 743	OLD NATIONAL PIKE														
004.297	CO 140	PINEY MT RD														
004.565				3												
004.595			PAINTED (UNDIV)													
004.635			CURBED													
004.776		STRUC #010025001 - BRADDOCK RUN														
004.796	XO 9	CROSSOVER														
004.796	MD 55	VALE SUMMIT RD														
004.980			PAINTED (UNDIV)													
005.350			NONE	2												
005.426		ATR STATION #0026 (CABINET WB/L)														
006.077			PAINTED (UNDIV)													

MARYLAND DEPARTMENT OF TRANSPORTATION
STATE HIGHWAY ADMINISTRATION
DATA SERVICES DIVISION

2020 HIGHWAY LOCATION REFERENCE

COUNTY: ALLEGANY
DISTRICT: 6
DATE: 10/27/2021
VERSION:1.0

ROUTE NUMBER: US 40 AL
DIRECTION: EAST(INVENTORY)

ROAD NAME	FUNCTIONAL CLASS	STATE SYSTEM	NHS	MAINTENANCE	MILEPOINT	MILEPOINT DESCRIPTION	MEDIAN TYPE	MARKED LANES	AADT
NATIONAL PIKE	U -Minor Arterial	STATE SECONDARY		State Highway Agency	006.092		CENTER TLA (UNDIV)	2	11,187
					006.512	CO 279 RED HILL RD	NONE		
					006.880			3	
					006.914		PAINTED (UNDIV)		
					006.944		NONE	4	
					007.020		CENTER TLA (UNDIV)		
					007.155	MD 53 WINCHESTER RD	CURBED		
					007.182				10,973
					007.184	MD 53 WINCHESTER RD (NB/L)			
					007.252		CENTER TLA (UNDIV)		
					007.262	STRUC #010026001 - BRADDOCK RUN			
					007.412		CURBED		
					007.512	RP 68 RAMP 1 FR US 40AL NB TO IS 68 WB			
					007.529	RP 68 RAMP 3 FR RAMP 2 (FR IS 68) TO US 40AL			
					007.551	RP 68 RAMP 2 FR IS 68 WB TO US 40AL NB			
					007.572		CENTER TLA (UNDIV)		
NATIONAL HWY					008.003	MD 658 CAMPGROUND RD	NONE	3	
					008.003	OP 136 CUPLER DR			
					008.133	CO 335 HELMAN DR	PAINTED (UNDIV)	2	
					008.153	CO 721 ASBURY AVE	CENTER TLA (UNDIV)		
					008.203	CO 722 BANE ST			
					008.303	OP 113 LOCUST AVE			
					008.333	CO 337 WARFIELD PL			
					008.453	CO 338 PARKSIDE BLVD			
					008.493	CO 344 WEST ST			
					008.513	CO 341 LAVALE BLVD			
					008.583	CO 343 LAVALE CT			
					008.613	CO 346 EAST ST			
					008.673	CO 347 ROSELAWN AVE			
					008.683	CO 348 HAROLD ST			

MARYLAND DEPARTMENT OF TRANSPORTATION
STATE HIGHWAY ADMINISTRATION
DATA SERVICES DIVISION

2020 HIGHWAY LOCATION REFERENCE

COUNTY: ALLEGANY
DISTRICT: 6
DATE: 10/27/2021
VERSION:1.0

ROUTE NUMBER: US 40 AL
DIRECTION: EAST(INVENTORY)

ROAD NAME	FUNCTIONAL CLASS	STATE SYSTEM	NHS	MAINTENANCE	MILEPOINT	MILEPOINT DESCRIPTION	MEDIAN TYPE	MARKED LANES	AADT
NATIONAL HWY	U -Minor Arterial	STATE SECONDARY		State Highway Agency	008.736 OP 117	S WOODLAWN AVE	CENTER TLA (UNDIV)	2	10,973
					008.823 CO 350	OAKLAWN AVE			
					008.913 CO 351	HOLLY AVE			
					009.013 CO 352	GRANT DR			
					009.053 CO 361	MARY CT			
					009.243 CO 725	N LAVALE ST			
					009.243 CO 358	S LAVALE ST			
					009.424 CO 724	FAYETTE ST			
					009.424 CO 356	N WOODLAWN AVE			
					009.495 CO 354	LONG DR	PAINTED (UNDIV)		
					009.585 CO 756	BRIDGE ST	NONE		11,273
					009.585 CO 843	OLD CASH VALLEY RD			
					009.695 CO 370	BRADDOCK ST			
					009.725	STRUC #010027001			
					009.745 CO 382	MILL ST			
					009.895 CO 383	C ST			
					009.995 CO 388	KELSO DR			
					010.045 CO 389	KLOSTERMAN AVE			
					010.110 CO 676	LANE AVE			
					010.130 CO 393	MILLER AVE			
					010.280 OP 287	MC HENRY ST			
					010.540 CO 396	PARK AVE			
					010.974 MD 831 A	OLD MT SAVAGE RD	CURBED		
					011.115 MD 36	MT SAVAGE RD	NONE		
					011.145 CO 402	LOCUST GROVE RD			
					011.955	STRUC #010028001 - WILLS CREEK			
MECHANIC ST		EVERYTHING ELSE		City or Municipal Highway Agency	012.005				
HENDERSON AVE					012.241 MU 2370	N MECHANIC ST			
					012.421 MU 1390	FRANKLIN ST			
					012.421	STRUC #AC002			

MARYLAND DEPARTMENT OF TRANSPORTATION
STATE HIGHWAY ADMINISTRATION
DATA SERVICES DIVISION

2020 HIGHWAY LOCATION REFERENCE

COUNTY: ALLEGANY
DISTRICT: 6
DATE: 10/27/2021
VERSION:1.0

ROUTE NUMBER: US 40 AL
DIRECTION: EAST(INVENTORY)

ROAD NAME	FUNCTIONAL CLASS	STATE SYSTEM	NHS	MAINTENANCE	MILEPOINT	MILEPOINT DESCRIPTION	MEDIAN TYPE	MARKED LANES	AADT	
HENDERSON AVE	U -Minor Arterial	EVERYTHING ELSE		City or Municipal Highway Agency	012.451	MU 6072	ALLEY 7 (#2)	NONE	2	11,273
					012.481	MU 6100	ALLEY #10			
					012.511	MU 6130	ALLEY #13			
					012.531	MU 2720	PEAR ST			
					012.611	MU 2880	PULASKI ST			
					012.651	MU 3630	VALLEY ST			
					012.681	MU 6260	ALLEY #26			
					012.701	MU 6250	ALLEY #25			
					012.801	MU 2435	MILTON PL			
					012.853	MU 1930	KNOX ST			
					012.961	MU 350	BOND ST			
					013.065	MU 2820	POLK ST			
					013.104	MU 271	BEDFORD ST (#3)			
					013.141	MU 270	BEDFORD ST			
					013.141		STRUC #AC001			
					013.145	MU 1412	FREDERICK ST			
					013.151	MU 1411	FREDERICK ST #2			
					013.161	MU 910	DAVIDSON ST			
					013.171	MU 6690	ALLEY #69			
					013.200	MU 690	CHARLES ST			
					013.211	MU 6700	ALLEY #70			
					013.251	MU 1430	FULTON ST			
					013.261	MU 6720	ALLEY #72			
FRONT ST					013.291	MU 1510	GLENN ST	POSITIVE BARRIER	4	
					013.311	MU 6730	ALLEY #73		3	
BALTIMORE AVE					013.361	MU 252	BALTIMORE ST #2		4	
					013.371	MU 2690	PARK ST			
					013.411			NONE	2	
					013.461	MU 6710	ALLEY #71			
					013.491	MU 940	DECATUR ST			

MARYLAND DEPARTMENT OF TRANSPORTATION
STATE HIGHWAY ADMINISTRATION
DATA SERVICES DIVISION

2020 HIGHWAY LOCATION REFERENCE

COUNTY: ALLEGANY
DISTRICT: 6
DATE: 10/27/2021
VERSION:1.0

ROUTE NUMBER: US 40 AL
DIRECTION: EAST(INVENTORY)

ROAD NAME	FUNCTIONAL CLASS	STATE SYSTEM	NHS	MAINTENANCE	MILEPOINT	MILEPOINT DESCRIPTION	MEDIAN TYPE	MARKED LANES	AADT
BALTIMORE AVE	U -Minor Arterial	EVERYTHING ELSE		City or Municipal Highway Agency	013.531 MU 290	BELLEVUE ST	NONE	2	11,273
					013.621 MU 1530	GOETHE ST			
					013.850 MU 3770	WEBER ST			
					013.876 MU 3980	YALE ST			
					013.882 MU 2280	MARION ST			
		STATE SECONDARY		State Highway Agency	013.952 MU 3270	SHADES LA			
					013.982		PAINTED (UNDIV)		
					013.992 RP 68	RAMP 8 FR US 40AL SB TO IS 68 WB	CURBED		
					014.028 RP 68	RAMP 1 FR US 40AL TO RAMP 8 (TO IS 68)			
					014.062 IS 68	NATIONAL FREEWAY (WB/L)			
					014.068	EXIT #44			
					014.068 IS 68	NATIONAL FREEWAY			
					014.068	STRUC #010093002			
					014.068 MD 639	WILLOWBROOK RD			

ROUTE NUMBER: US 40 SC
DIRECTION: EAST(INVENTORY)

ROAD NAME	FUNCTIONAL CLASS	STATE SYSTEM	NHS	MAINTENANCE	MILEPOINT	MILEPOINT DESCRIPTION	MEDIAN TYPE	MARKED LANES	AADT
FIFTEEN MILE CREEK RD	R -Minor Collector	STATE SECONDARY		State Highway Agency	000.000 CO 567	FIFTEEN MILE CREEK RD	NONE	2	271
					000.060 RP 68	RAMP 6 FR IS 68 EB TO US 40SC SB			
					000.070 RP 68	RAMP 5 FR US 40SC SB TO IS 68 EB			
					000.135	STRUC #010137001 - PRATT HOLLOW			
					000.174 IS 68	NATIONAL FREEWAY			
					000.180	EXIT #62			
					000.180	STRUC #010133001			
					000.185 IS 68	NATIONAL FREEWAY (WB/L)			
					000.230 RP 68	RAMP 2 FR IS 68 WB TO US 40SC NB			
NATIONAL PIKE					000.270 MD 144	OLD NATIONAL PIKE			
					000.290 CO 565	BIG RIDGE RD			

MARYLAND DEPARTMENT OF TRANSPORTATION
STATE HIGHWAY ADMINISTRATION
DATA SERVICES DIVISION

2020 HIGHWAY LOCATION REFERENCE

COUNTY: ALLEGANY
DISTRICT: 6
DATE: 10/27/2021
VERSION:1.0

ROUTE NUMBER: US 40 SC
DIRECTION: EAST(INVENTORY)

ROAD NAME	FUNCTIONAL CLASS	STATE SYSTEM	NHS	MAINTENANCE	MILEPOINT	MILEPOINT DESCRIPTION	MEDIAN TYPE	MARKED LANES	AADT
NATIONAL PIKE	R -Minor Collector	STATE SECONDARY		State Highway Agency	000.370	STRUC #010036001 - FIFTEEN MILE CREEK	NONE	2	271
					000.700 CO 563	FIFTEEN MILE CREEK RD NORTH			
					001.760 CO 570	MV SMITH RD			
					001.800 CO 575	GREEN RIDGE RD			
					002.610 CO 745	MOUNTAIN RD			
					003.600 CO 580	W SHIPLEY RD			
					004.270 CO 579	TOWER RD			
					005.150 CO 589	OLD ADAMS RD			
					005.360 CO 581	EAST SHIPLEY RD			
	R -Major Collector				005.770 MD 948 Z	ORLEANS RD			
	R -Local				005.860 CO 584	N ORLEANS RD			
					005.860 OP 507	STONE RD			
					006.340	STRUC #010037001 - SNIB HOLLOW RUN			
					006.770	STRUC #010175001 - SNIB HOLLOW RUN			
					007.230 CO 595	MANN RD			
					007.255 IS 68	NATIONAL FREEWAY (WB/L)			
					007.268 IS 68	NATIONAL FREEWAY			
					007.270	STRUC #010129001			
					007.320 CO 591	TURKEY FARM RD			
					007.650 CO 596	PRICE RD			
					008.000	STRUC #010039001 - SNIB HOLLOW RUN			
					008.200 MD 144 AL	NO NAME			
					008.560	STRUC #010040001 - SNIB HOLLOW RUN			
					008.610 CO 599	DIVIDE RIDGE RD			
					008.780 MD 948 Y	HIGH GERMANY RD			
					008.970 CO 751	SWAIN RD			
					009.500 CO 2	MCFARLAND RD			
					009.500	STRUC #010064001 - SIDELING HILL CREEK			
					009.500	WASHINGTON CO/L			

MARYLAND DEPARTMENT OF TRANSPORTATION
STATE HIGHWAY ADMINISTRATION
DATA SERVICES DIVISION

2020 HIGHWAY LOCATION REFERENCE

COUNTY: ALLEGANY
DISTRICT: 6
DATE: 10/27/2021
VERSION:1.0

ROUTE NUMBER: US 220
DIRECTION: NORTH(INVENTORY)

ROAD NAME	FUNCTIONAL CLASS	STATE SYSTEM	NHS	MAINTENANCE	MILEPOINT	MILEPOINT DESCRIPTION	MEDIAN TYPE	MARKED LANES	AADT
MCMULLEN HWY	U -Principal Arterial – Other	STATE PRIMARY	NHS	State Highway Agency	000.000	BEGIN BRIDGE IN WEST VIRGINIA	NONE	2	10,331
					000.270	STRUC #010060001 - POTOMAC RIVER			
					000.280	WEST VIRGINIA ST/L			
					000.399	MD 135 QUEENS POINT RD			
					000.420		PAINTED (UNDIV)		
					000.435		CURBED		
					000.450				5,903
					000.458	MD 135 E CHESAPEAKE AVE			
					000.490		CENTER TLA (UNDIV)		
					000.570		NONE	3	
					000.626	CO 226 DORCHESTER AVE			
					000.879	STRUC #010059001			
					000.885	MD 135 A CROOKS AVE			
					001.090			4	
					001.149			3	
					001.198	CO 228 BURKE HILL RD			
					001.280		PAINTED (UNDIV)		
					001.342	MD 135 A CROOKS AVE	NONE		
					001.342	CO 229 RED ROCK LA			
					001.360		PAINTED (UNDIV)		
					001.657	CO 232 21ST BRIDGE RD	NONE		
					001.700			2	
	R -Principal Arterial – Other				001.758	CO 229 RED ROCK LA			
					001.818	STRUC #010167001 - N POTOMAC RIVER			
					001.875	OP 358 CEROBIA LN			
					002.125	OP 489 SCOTCH PINE RD			
					002.403	OP 42 CIR HILL RD			
					002.439	OP 42 CIR HILL RD			
					002.530	OP 43 PLACID LA			
					003.172	MD 830 A NO NAME			

MARYLAND DEPARTMENT OF TRANSPORTATION
STATE HIGHWAY ADMINISTRATION
DATA SERVICES DIVISION

2020 HIGHWAY LOCATION REFERENCE

COUNTY: ALLEGANY
DISTRICT: 6
DATE: 10/27/2021
VERSION:1.0

ROUTE NUMBER: US 220

DIRECTION: NORTH(INVENTORY)

ROAD NAME	FUNCTIONAL CLASS	STATE SYSTEM	NHS	MAINTENANCE	MILEPOINT	MILEPOINT DESCRIPTION	MEDIAN TYPE	MARKED LANES	AADT
MCMULLEN HWY	R -Principal Arterial – Other	STATE PRIMARY	NHS	State Highway Agency	003.691 CO 233	DAWSON CEMETERY RD	NONE	2	5,903
					004.365	STRUC #010062001 - DEEP HOLLOW CREEK			
					004.615	STRUC #010076001 - TOMS HOLLOW CREEK			
					004.804 OP 44	TOMS HOLLOW RD			
					004.900			3	
					005.163 OP 45	VAN PELT DR			
					005.279 OP 115	CARMAN DR			
					005.874			2	
					005.887 OP 46	MIDDLE RIDGE RD			
					006.134 CO 779	WAXLER CEMETERY RD			
					006.588	STRUC #1075 MILL RUN			
					007.582	STRUC #010074001 - MILL RUN			
					008.004 CO 234	FORT HILL RIDGE RD			
					008.487 MD 830 B	NO NAME			
					008.611	STRUC #010058001 - MILL RUN			
	U -Principal Arterial – Other				008.849 OP 425	COLLINS DR			
					008.917 OP 426	HANSEL DR			
					008.917 OP 48	LILAC CT			
					009.067 CO 811	CONDA WAY			
					009.067 CO 235	RAWLINGS LA			
					009.194 CO 655	CHURCH ST			
					009.276 OP 427	SUN VALLEY DR			
					009.369 CO 638	LLEWELLYN AVE			
					009.395 CO 236	RAWLINGS HEIGHTS DR			
					009.517 OP 428	MILLER AVE			
					009.526 OP 54	MAPLE LA			
					009.550 OP 429	MEADOW DR			
					009.754 OP 354	SKIPTON LA			
					010.048 OP 430	MERRILL LA			
					010.048 OP 353	SUMMER FIELD LA			

MARYLAND DEPARTMENT OF TRANSPORTATION
STATE HIGHWAY ADMINISTRATION
DATA SERVICES DIVISION

2020 HIGHWAY LOCATION REFERENCE

COUNTY: ALLEGANY
DISTRICT: 6
DATE: 10/27/2021
VERSION:1.0

ROUTE NUMBER: US 220
DIRECTION: NORTH(INVENTORY)

ROAD NAME	FUNCTIONAL CLASS	STATE SYSTEM	NHS	MAINTENANCE	MILEPOINT	MILEPOINT DESCRIPTION	MEDIAN TYPE	MARKED LANES	AADT
MCMULLEN HWY	U -Principal Arterial – Other	STATE PRIMARY	NHS	State Highway Agency	010.137	OP 431 DAVIS LA	NONE	2	5,903
					010.355	OP 56 BIERS LA			
					010.428	OP 58 HAWK ST			
					010.563	OP 432 EMILY ST			
					010.563	OP 433 WIL MAR LA			
					010.710		PAINTED (UNDIV)		
					010.799	CO 885 BARTON PARK DR	NONE		
					010.845		PAINTED (UNDIV)		
					011.755				13,752
					011.777	MD 956 PATRIOT PKWY			
					012.223	OP 458 JARED RD	NONE		
					012.255	CO 237 NINERS LA			
					012.295	OP 376 TIN SHOP RD			
					012.353	CO 238 PINTO RD			
					012.537	CO 713 BARTON BLVD (SB/L)			
					012.544	CO 713 BARTON BLVD			
					012.751	CO 264 ROBERTSON LA			
					012.839	CO 262 STONE FIELD LA			
					012.928	CO 266 OLD LAKE DR			
					013.010		PAINTED (UNDIV)		
					013.021	OP 65 LAURA LA			
					013.120		CENTER TLA (UNDIV)		
					013.134	CO 267 LOUISE DR			
					013.150		PAINTED (UNDIV)		
					013.164	OP 364 CEDARWOOD DR			
					013.656	CO 820 WYOMING AVE	NONE		
					013.682	CO 269 LONE OAK RD			
					013.870	CO 241 LEE ST			
					013.945	CO 271 BELL ST			
					013.970		PAINTED (UNDIV)		

MARYLAND DEPARTMENT OF TRANSPORTATION
STATE HIGHWAY ADMINISTRATION
DATA SERVICES DIVISION

2020 HIGHWAY LOCATION REFERENCE

COUNTY: ALLEGANY
DISTRICT: 6
DATE: 10/27/2021
VERSION:1.0

ROUTE NUMBER: US 220

DIRECTION: NORTH(INVENTORY)

ROAD NAME	FUNCTIONAL CLASS	STATE SYSTEM	NHS	MAINTENANCE	MILEPOINT	MILEPOINT DESCRIPTION	MEDIAN TYPE	MARKED LANES	AADT
MCMULLEN HWY	U -Principal Arterial – Other	STATE SECONDARY	NHS	State Highway Agency	013.995		PAINTED (UNDIV)	2	10,412
					014.024	CO 239 WINCHESTER RD	NONE		
					014.030		PAINTED (UNDIV)		
					014.115	OP 497 MAIN ST	NONE		
					014.122	CO 245 MAIN ST			
					014.203	CO 248 POTOMAC ST			
					014.254	CO 246 HOWARD ST			
					014.283	CO 249 WOOD ST			
					014.308	MD 636 WARRIOR DR			
					014.310		PAINTED (UNDIV)		
					014.369	CO 250 OAKWOOD ST	NONE		
					014.439	CO 253 DARROWS LA			
					014.455	STRUC #010057001 - WARRIOR RUN			
					014.482	CO 256 PIONEER ST			
					014.889		PAINTED (UNDIV)		
					014.970	CO 836 ARNEL AVE	NONE		
					015.010		PAINTED (UNDIV)		
					015.235		CENTER TLA (UNDIV)		
					015.420		PAINTED (UNDIV)		
					015.725	OP 86 FALL AVE	NONE		
					015.792	OP 351 NORWOOD ST			
					015.867	CO 288 ORCHID ST			
					015.915	CO 289 PRIMROSE ST			
					015.950	CO 285 IRIS AVE			
					016.088	CO 284 MULBERRY AVE			
					016.090		PAINTED (UNDIV)		
					016.113	CO 293 MOSS AVE	NONE		
					016.194	CO 300 JADE ST			
					016.219	CO 320 ZENNIA AVE			
					016.311	CO 298 EAGLE AVE			

MARYLAND DEPARTMENT OF TRANSPORTATION
STATE HIGHWAY ADMINISTRATION
DATA SERVICES DIVISION

2020 HIGHWAY LOCATION REFERENCE

COUNTY: ALLEGANY
DISTRICT: 6
DATE: 10/27/2021
VERSION:1.0

ROUTE NUMBER: US 220
DIRECTION: NORTH(INVENTORY)

ROAD NAME	FUNCTIONAL CLASS	STATE SYSTEM	NHS	MAINTENANCE	MILEPOINT	MILEPOINT DESCRIPTION	MEDIAN TYPE	MARKED LANES	AADT
MCMULLEN HWY	U -Principal Arterial – Other	STATE SECONDARY	NHS	State Highway Agency	016.428 CO 317	DIVISION ST	NONE	2	10,412
					016.578 CO 316	WILLOW AVE			
					016.660 OP 267	BUNTING ST			
					016.874 CO 315	PECAN AVE			
					016.950 CO 314	ELM AVE			
					016.979 CO 295	LONG AVE			
					017.020 CO 312	DOGWOOD AVE			
					017.114 CO 310	HICKORY AVE			
					017.129 CO 283	APRIL AVE			
					017.156 CO 862	N CRESAP ST			
					017.312 CO 307	ROBINETTE AVE			
					017.371 CO 306	ASPEN AVE			
					017.432 CO 305	ASH AVE			
					017.502 CO 321	APOLLO AVE			
					017.535 CO 304	MILNOR AVE			
					017.998 CO 863	UPPER POTOMAC INDUSTRIAL PARK ST			
					018.065		PAINTED (UNDIV)		
					018.565		CURBED		
					018.683 XO 10	CROSSOVER			
					018.707 RP 68	RAMP 4 FR US 220 NB TO IS 68 EB			
					018.820	EXIT #42			
					018.820	STRUC #010105002			
					018.828 IS 68	NATIONAL FREEWAY			
					018.840	BEG X-REF W/IS 68			
					018.840 MU 1570	GREENE ST			
NO NAME		STATE PRIMARY			023.560 MD 144	ALI GHAN RD	NONE		3,792
					023.560	END X-REF W/IS 68			
					023.581 IS 68	NATIONAL FREEWAY			
					023.595 IS 68	NATIONAL FREEWAY (WB/L)			
					023.600	STRUC #010168001			

MARYLAND DEPARTMENT OF TRANSPORTATION
STATE HIGHWAY ADMINISTRATION
DATA SERVICES DIVISION

2020 HIGHWAY LOCATION REFERENCE

COUNTY: ALLEGANY
DISTRICT: 6
DATE: 10/27/2021
VERSION:1.0

ROUTE NUMBER: US 220

DIRECTION: NORTH(INVENTORY)

ROAD NAME	FUNCTIONAL CLASS	STATE SYSTEM	NHS	MAINTENANCE	MILEPOINT	MILEPOINT DESCRIPTION	MEDIAN TYPE	MARKED LANES	AADT	
NO NAME	U -Principal Arterial – Other	STATE PRIMARY	NHS	State Highway Agency	023.904	RP 68	RAMP 8 FR US 220 SB TO IS 68 WB	NONE	2	3,792
					024.270		STRUC #010169001 - EVITTS CREEK			
					024.417	CO 454	MASON RD			
					024.420		STRUC #010170001			
					024.480				3	
					024.830				4	
					025.050				2	
					025.190		STRUC #010171001			
	R -Principal Arterial – Other				025.210	CO 455	BEALLS MILL RD			
					025.460				3	
					026.200				2	
					026.360			PAINTED (UNDIV)		
					026.706	MD 807 E	SMOUSES MILL RD	NONE		
	U -Principal Arterial – Other				026.755				3	
					026.791			PAINTED (UNDIV)		
	R -Principal Arterial – Other				026.970			NONE	2	
					027.182	MD 807 D	PINE RIDGE RD			
					027.261	MD 807 C	NO NAME			
					027.300		PENNSYLVANIA ST/L			

MARYLAND DEPARTMENT OF TRANSPORTATION
STATE HIGHWAY ADMINISTRATION
DATA SERVICES DIVISION

2020 HIGHWAY LOCATION REFERENCE

COUNTY: ALLEGANY
DISTRICT: 6
DATE: 11/4/2021
VERSION: 1.0

ROUTE NUMBER: IS 68
DIRECTION: WEST (NON INVENTORY)

MILEPOINT		MILEPOINT DESCRIPTION
000.000	IS 68	NATIONAL FREEWAY (WB/L)
000.000		STRUC #210147041 - SIDELING HILL CREEK
000.000		WASHINGTON CO/L
000.168	RP 68	RAMP 2 FR IS 68 WB TO MD 948Y NB
000.395	MD 948 Y-	HIGH GERMANY RD
000.395		STRUC #010128002
000.479		MILE MARKER 71.0
000.740	RP 68	RAMP 8 FR MD 948Y SB TO IS 68 WB
001.500		MILE MARKER 70.0
001.873	US 40 SC	NATIONAL PIKE
001.873		STRUC #010129002
003.066	RP 68	RAMP 2 FR IS 68 WB TO ORLEANS RD NB
003.287	MD 948 Z-	ORLEANS RD
003.287		STRUC #010100001
003.428	RP 68	RAMP 8 FR ORLEANS RD SB TO IS 68 WB
003.472		MILE MARKER 68.0
004.491		MILE MARKER 67.0
005.497		MILE MARKER 66.0
006.496		MILE MARKER 65.0
006.768	CO 745	MOUNTAIN RD
006.768		STRUC #010101002
007.484		MILE MARKER 64.0
007.855	MD 948 AL	MV SMITH RD
007.855		STRUC #010130002
007.918	RP 68	RAMP 7 FR IS 68 WB TO MD 948AL SB
008.229	RP 68	RAMP 8 FR MD 948AL SB TO IS 68 WB
008.488		MILE MARKER 63.0
008.850	RP 68	RAMP 2 FR IS 68 WB TO US 40SC NB
009.012		STRUC #010087001 - FIFTEEN MILE CREEK
009.098	US 40 SC	FIFTEEN MILE CREEK RD
009.098		STRUC #010133002
009.333	RP 68	RAMP 8 FR US 40SC SB TO IS 68 WB

MARYLAND DEPARTMENT OF TRANSPORTATION
STATE HIGHWAY ADMINISTRATION
DATA SERVICES DIVISION

2020 HIGHWAY LOCATION REFERENCE

COUNTY: ALLEGANY
DISTRICT: 6
DATE: 11/4/2021
VERSION: 1.0

ROUTE NUMBER: IS 68
DIRECTION: WEST (NON INVENTORY)

MILEPOINT	MILEPOINT DESCRIPTION
009.473	MILE MARKER 62.0
009.681 MD 144	OLD NATIONAL PIKE
009.681	STRUC #010138002
010.473	MILE MARKER 61.0
011.060	ATR STATION #0033 (CABINET EB/L)
011.469	MILE MARKER 60.0
012.295 CO 558	OLD CUMBERLAND RD
012.295	STRUC #010144002
012.432	MILE MARKER 59.0
013.347	STRUC #010143002
013.347 MD 948 AP	TENSOR LA
013.431	MILE MARKER 58.0
014.400	STRUC #010141001 - TOWN CREEK
014.507	MILE MARKER 57.0
014.677 CO 507	DRY RIDGE RD
014.677	STRUC #010140041
015.580	FLINTSTONE CREEK
015.648 MD 948 AO	BLACK VALLEY RD
015.648	STRUC #010077041
015.833 RP 68	RAMP 5 FR IS 68 WB TO MD 948AM
016.065 RP 68	RAMP 7 FR MD 948AM TO IS 68 WB
016.439	MILE MARKER 55.0
017.437	MILE MARKER 54.0
018.165 CO 502	STREET RD
018.165	STRUC #010145041
018.452	MILE MARKER 53.0
019.104 MD 144	NATIONAL PIKE
019.104	STRUC #010146002
019.453	MILE MARKER 52.0
019.531 MD 144	NATIONAL PIKE
019.531	STRUC #010147002
019.905 RP 68	RAMP 7 FR MD 948C TO IS 68 WB
020.583 RP 68	RAMP 2 FR IS 68 WB TO MD 948AD NB
020.783 MD 948 AD	PLEASANT VALLEY RD

MARYLAND DEPARTMENT OF TRANSPORTATION
STATE HIGHWAY ADMINISTRATION
DATA SERVICES DIVISION

2020 HIGHWAY LOCATION REFERENCE

COUNTY: ALLEGANY
DISTRICT: 6
DATE: 11/4/2021
VERSION: 1.0

ROUTE NUMBER: IS 68
DIRECTION: WEST (NON INVENTORY)

MILEPOINT	MILEPOINT DESCRIPTION
020.783	STRUC #010150002
021.123 RP 68	RAMP 8 FR MD 948AD SB TO IS 68 WB
021.471	MILE MARKER 50.0
022.087 MD 948 AE	ROCKY GAP RD
022.087	STRUC #010151002
022.465	MILE MARKER 49.0
023.439 MD 144	NATIONAL PIKE (WB/L)
023.449 MD 144	NATIONAL PIKE
023.480	STRUC #010154041 - ELK LICK RUN
024.295 MD 948 AF	JEFFRIES RD
024.295	STRUC #010155002
024.408	MILE MARKER 47.0
024.455 RP 68	RAMP 7 FR IS 68 WB TO MD 144 SB
024.705	STRUC #010156001
024.790 MD 144	NATIONAL PIKE
024.796	STRUC #010157002
024.802 MD 144	NATIONAL PIKE (WB/L)
024.948 RP 68	RAMP 1 FR MD 144 NB TO IS 68 WB
024.971 US 220	NO NAME
024.971	STRUC #010168002
025.255 RP 68	RAMP 8 FR US 220 SB TO IS 68 WB
025.300	STRUC #010030001 - EVITTS CREEK
025.434	MILE MARKER 46.0
025.534 MD 144	CHRISTIE RD
025.534	STRUC #010099001
025.590 RP 68	RAMP 4 FR IS 68 WB TO MD 144 NB
025.774 RP 68	RAMP 7 FR MD 144 NB TO IS 68 WB
026.080	ATR STATION #0070 (CABINET EB/L)
026.238 MD 952	HILLCREST DR
026.238	STRUC #010081002
026.358 RP 68	RAMP 7 FR IS 68 WB TO MD 952 SB
026.433 RP 68	RAMP 8 FR MD 952 SB TO IS 68 WB
026.493	MILE MARKER 45.0
026.988 RP 68	RAMP 2 FR IS 68 WB TO US 40AL NB

MARYLAND DEPARTMENT OF TRANSPORTATION
STATE HIGHWAY ADMINISTRATION
DATA SERVICES DIVISION

2020 HIGHWAY LOCATION REFERENCE

COUNTY: ALLEGANY

DISTRICT: 6

DATE: 11/4/2021

VERSION: 1.0

ROUTE NUMBER: IS 68

DIRECTION: WEST (NON INVENTORY)

MILEPOINT	MILEPOINT DESCRIPTION
027.127	US 40 AL BALTIMORE AVE (WB/L)
027.130	EXIT #44
027.130	STRUC #010093001
027.134	US 40 AL BALTIMORE AVE
027.343	RP 68 RAMP 8 FR US 40AL SB TO IS 68 WB
027.405	MU 2280 MARION ST
027.405	STRUC #010095001
027.502	MILE MARKER 44.0
027.748	RP 68 RAMP 2 FR IS 68 WB TO MARYLAND AVE
027.788	RP 68 RAMP 8 FR MARYLAND AVE TO IS 68 WB
027.820	STRUC #010096001
027.842	MU 6880 ALLEY #88
027.868	MU 2690 PARK ST
027.928	RP 68 RAMP 2 FR IS 68 WB TO HARRISON ST
027.982	MU 2915 QUEEN CITY DR
028.033	MU 3130 SALEM ST
028.048	MU 680 S CENTRE ST
028.051	RP 68 RAMP 1 FR CENTRE ST TO RAMP 8 (TO IS 68)
028.058	RP 68 RAMP 7 FR IS 68 WB TO HOWARD ST
028.117	MU 2371 S MECHANIC ST
028.161	RP 68 RAMP 7 FR IS 68 WB TO HOWARD ST
028.178	RP 68 RAMP 8 FR HARRISON ST TO IS 68 WB
028.256	WILLS CREEK
028.326	MU 435 BRIDGE ST
028.430	MU 1851 S JOHNSON ST
028.504	MILE MARKER 43.0
028.578	RP 68 RAMP 2 FR IS 68 WB TO BEALL ST NB
028.678	RP 68 RAMP 1 FR LEE ST NB TO IS 68 WB
028.776	MU 1880 KELLY RD (NB/L)
028.781	STRUC #010102002
028.786	MU 1880 KELLY RD
029.138	MU 2710 PATTERSON AVE
029.138	STRUC #010103001
029.428	RP 68 RAMP 2 FR IS 68 WB TO GREENE ST NB

MARYLAND DEPARTMENT OF TRANSPORTATION
STATE HIGHWAY ADMINISTRATION
DATA SERVICES DIVISION

2020 HIGHWAY LOCATION REFERENCE

COUNTY: ALLEGANY
DISTRICT: 6
DATE: 11/4/2021
VERSION: 1.0

ROUTE NUMBER: IS 68
DIRECTION: WEST (NON INVENTORY)

MILEPOINT		MILEPOINT DESCRIPTION
029.530		MILE MARKER 42.0
029.578	MU 1315	FLETCHER DR
029.578		STRUC #010104002
029.650	MU 1570	GREENE ST
029.661		STRUC #010105001
029.668	MU 1570	GREENE ST (SB/L)
029.768	RP 68	RAMP 8 FR GREENE ST SB TO IS 68 WB
030.468	RP 68	RAMP 2 FR IS 68 WB TO BRADDOCK RD
030.495		MILE MARKER 41.0
031.510		MILE MARKER 40.0
032.069	MD 658	VOCKE RD
032.074		STRUC #010106001
032.077	MD 658	VOCKE RD (SB/L)
032.106	RP 68	RAMP 7 FR IS 68 WB TO MD 658 SB
032.408	RP 68	RAMP 2 FR IS 68 WB TO US 40AL NB
032.536		MILE MARKER 39.0
032.788	RP 68	RAMP 1 FR US 40AL NB TO IS 68 WB
032.800	MD 53	WINCHESTER RD (NB/L)
032.804		STRUC #010117041
032.811	MD 53	WINCHESTER RD
033.505		MILE MARKER 38.0
035.434		STRUC #010115041
035.434	MD 55	VALE SUMMIT RD
035.537		MILE MARKER 36.0
036.531		MILE MARKER 35.0
036.684	RP 68	RAMP 2 FR IS 68 WB TO MD 36 NB
036.997	MD 36	NEW GEORGES CREEK RD
037.004		STRUC #010116002
037.011	MD 36	NEW GEORGES CREEK RD (SB/L)
037.276	RP 68	RAMP 8 FR MD 36 SB TO IS 68 WB
037.514		MILE MARKER 34.0
037.850		STRUC #010113041
037.850	MD 936	UPPER GEORGES CREEK RD
038.494	RP 68	RAMP 2 FR IS 68 WB TO MD 736 NB

MARYLAND DEPARTMENT OF TRANSPORTATION
STATE HIGHWAY ADMINISTRATION
DATA SERVICES DIVISION

2020 HIGHWAY LOCATION REFERENCE

COUNTY: ALLEGANY
DISTRICT: 6
DATE: 11/4/2021
VERSION: 1.0

ROUTE NUMBER: IS 68
DIRECTION: WEST (NON INVENTORY)

MILEPOINT		MILEPOINT DESCRIPTION
038.556		MILE MARKER 33.0
038.684	MD 736	MIDLOTHIAN RD
038.684		STRUC #010114041
038.972	RP 68	RAMP 8 FR MD 736 SB TO IS 68 WB
039.523		MILE MARKER 32.0
040.477		MILE MARKER 31.0
040.860		GARRETT CO/L
040.860	IS 68	NATIONAL FREEWAY (WB/L)

ROUTE NUMBER: MD 36
DIRECTION: SOUTH (NON INVENTORY)

MILEPOINT		MILEPOINT DESCRIPTION
000.000	US 40 AL	NATIONAL HWY
000.030		STRUC #010001001 - BRADDOCK RUN
000.230	CO 769	LIONZ LA
000.380	MD 831 A-	DAKOTA RD
001.030	MD 36 C-	HOMWOOD ST
001.710	CO 420	ROCK CUT RD
001.930	CO 658	CASH VALLEY RD
001.930	MD 831 C-	KREIGBAUM RD
001.975		STRUC #010004001 - JENNINGS RUN
002.090	MD 35	ELLERSLIE RD
002.790	MD 831 C-	KREIGBAUM RD
002.790	CO 408	PROENTY RD
002.990	CO 407	RICHFIELD AVE
003.460	OP 347	WINDY RIDGE DR
003.920	MD 831 D-	PORTER TOWN RD
004.270	MD 831 D-	PORTER TOWN RD
004.670	MD 36 B-	NO NAME
005.090	MD 47	BARRELVILLE RD
005.130		STRUC #010078001 - NORTH BRANCH
005.690	CO 215	WOODCOCK HOLLOW RD
006.160	OP 38	STONEY HOLLOW RD

MARYLAND DEPARTMENT OF TRANSPORTATION
STATE HIGHWAY ADMINISTRATION
DATA SERVICES DIVISION

2020 HIGHWAY LOCATION REFERENCE

COUNTY: ALLEGANY
DISTRICT: 6
DATE: 11/4/2021
VERSION: 1.0

ROUTE NUMBER: MD 36
DIRECTION: SOUTH (NON INVENTORY)

MILEPOINT		MILEPOINT DESCRIPTION
006.470		STRUC #010006001 - JENNINGS RUN
006.670	CO 190	IRON RAIL ST
006.920		STRUC #010007001 - JENNINGS RUN
006.970	CO 214	STATIONMASTER ROW
007.070	CO 200	COBBLESTONE RD
007.190	CO 208	OLD ROW RD
007.200		STRUC #010008001 - JENNINGS RUN
007.250	CO 190	IRON RAIL ST
007.260	CO 207	NEW ROW
007.330	CO 197	NEW SCHOOL RD
007.490	CO 194	JEALOUS ROW
008.030	CO 193	BRUCE HOUSE RD
008.760	CO 185	SLABTOWN RD
009.000		STRUC #010009001 - JENNINGS RUN
009.080	MD 638	PARKERSBURG RD
009.400		STRUC #010069001 - JENNINGS RUN
009.460	OP 29	SPATARO LA
010.010	CO 184	BROKEN HEART MINE RD
010.120	CO 183	GREEN ROW RD
010.230	CO 182	SUGAR ROW RD
010.250	CO 178	NEW HOPE RD
010.680	CO 180	FROST MINES RD
010.830	CO 181	BORDEN YARD RD
011.020	CO 179	BORDEN RD
011.040		STRUC #
011.250	OP 26	TENNANT LA
011.480	MU 222	DEPOT ST
011.520	MU 570	N WATER ST
011.630	OP 55	BEALLS LA
011.750	MU 490	FAIRVIEW ST
011.780	MU 570	N WATER ST
011.780		NAME CHANGE AT N WATER ST (MU 570)
011.800	MU 800	FIRST ST
011.840	US 40 AL	MAIN ST

MARYLAND DEPARTMENT OF TRANSPORTATION
STATE HIGHWAY ADMINISTRATION
DATA SERVICES DIVISION

2020 HIGHWAY LOCATION REFERENCE

COUNTY: ALLEGANY
DISTRICT: 6
DATE: 11/4/2021
VERSION: 1.0

ROUTE NUMBER: MD 36
DIRECTION: SOUTH (NON INVENTORY)

MILEPOINT	MILEPOINT DESCRIPTION
011.840 MU 560	WATER ST
012.830 US 40 AL	MAIN ST
012.880 CO 147	DR GRASMICK LN
012.957 MD 743	OLD NATIONAL PIKE
013.282 MU 355	BISHOP MURPHY DR
013.282 MU 535	VILLAGE PKWY
013.562 MU 277	HAMPTON DR
014.085 CO 846	CHERRY LA
014.190 RP 68	RAMP 8 FR MD 36 SB TO IS 68 WB
014.260 RP 68	RAMP 1 FR MD 36 NB TO RAMP 8 (TO IS 68)
014.310 IS 68	NATIONAL FREEWAY (WB/L)
014.320	EXIT #34
014.320	STRUC #010116001
014.329 IS 68	NATIONAL FREEWAY
014.390 RP 68	RAMP 3 FR RAMP 6 (FR IS 68) TO MD 36 NB
014.450 RP 68	RAMP 6 FR IS 68 EB TO MD 36 SB
015.220 CO 681	CABIN RUN RD
015.220 MD 55	VALE SUMMIT RD
016.830 CO 108	PERRYS LA
017.370 CO 87	SPIKER LA
017.440 CO 86	OCEAN HILL RD
017.760	STRUC #010054001 - NEFF RUN
017.840 CO 80	PARADISE ST
018.290 MU 50	CHURCH ST
018.290	STRUC #010127001 - NEFF RUN
018.340 MU 105	OMARAS AVE
018.377 MU 10	BIG LA
018.377 MU 140	UNION ST
018.717 CO 771	LONACONING ST
019.000	STRUC #010011001 - ELK LICK RUN
019.054 CO 77	BUSKIRK HOLLOW RD
019.160 CO 76	MINERS AVE
019.200 CO 75	QUINN ST
019.305	STRUC #010012001 - GEORGES CREEK

MARYLAND DEPARTMENT OF TRANSPORTATION
STATE HIGHWAY ADMINISTRATION
DATA SERVICES DIVISION

2020 HIGHWAY LOCATION REFERENCE

COUNTY: ALLEGANY
DISTRICT: 6
DATE: 11/4/2021
VERSION: 1.0

ROUTE NUMBER: MD 36
DIRECTION: SOUTH (NON INVENTORY)

MILEPOINT		MILEPOINT DESCRIPTION
019.766	CO 66	BRODIE RD
019.766	CO 692	OLD CONEY CEMETERY RD
020.016	CO 66	BRODIE RD
020.076		STRUC #010013001 - GEORGES CREEK
020.108		ATR STATION #0001 (CABINET SB/L)
020.296	CO 58	ROCKVILLE ST
020.326	OP 469	CLICKS CROSSING RD
020.698	CO 58	ROCKVILLE ST
020.739	OP 502	WATER STATION RUN RD
020.780		STRUC #010014001 - GEORGES CREEK
020.798	MU 280	ST PETERS PL
020.830	MU 70	D ST
020.990	MU 200	PARK ST
021.020	CO 56	BRIDGE ST
021.070	MU 8070	ALLEY #7
021.220	MU 272	SCOTCH HILL RD #2
021.230		STRUC #010166001 - KOONTZ RUN
021.260	MU 9010	ADVOCATE CT
021.280	MU 8080	AYERS ST
021.280	MU 75	DOUGLAS AVE
021.320	MU 8080	AYERS ST
021.320	MU 60	CHURCH ST
021.330		NAME CHANGE AT UNION ST (MU 290)
021.330	MU 290	UNION ST
021.550	OP 150	NO NAME
021.630	CO 50	DETMOLD ST
021.750	CO 50	DETMOLD ST
021.960	CO 43	SELDOM SEEN RD
022.463	MD 935	LOWER GEORGES CREEK RD
022.550		STRUC #010126001 - GEORGES CREEK
023.317	MD 935 A-	NO NAME
024.917	MU 187	POTOMAC ST
024.917		STRUC #010120001
024.997		STRUC #010125001 - MOORES RUN

MARYLAND DEPARTMENT OF TRANSPORTATION
STATE HIGHWAY ADMINISTRATION
DATA SERVICES DIVISION

2020 HIGHWAY LOCATION REFERENCE

COUNTY: ALLEGANY
DISTRICT: 6
DATE: 11/4/2021
VERSION: 1.0

ROUTE NUMBER: MD 36
DIRECTION: SOUTH (NON INVENTORY)

MILEPOINT		MILEPOINT DESCRIPTION
025.207		STRUC #010124001 - GEORGES CREEK
025.217	MD 935	LOWER GEORGES CREEK RD
025.217	CO 881	SUGAR MAPLE RD
025.417	MD 939	NO NAME
026.220	CO 10	OLD REYNOLDS RD
027.838	MD 937	CREEKSIDE DR
027.928		STRUC #010121001 - GEORGES CREEK
028.048	CO 817	SHADY LA
028.136	CO 687	LEE AVE
028.768		STRUC #010122002
028.768	MU 510	WAVERLY ST
028.838	MU 61	CROMER ST
029.138	MU 111	VICTORY POST DR
029.208	MD 135	CHURCH ST
029.248		STRUC #010023001 - POTOMAC RIVER
029.268		WEST VIRGINIA ST/L

ROUTE NUMBER: MD 51
DIRECTION: WEST (NON INVENTORY)

MILEPOINT		MILEPOINT DESCRIPTION
000.050		STRUC #010049001 - POTOMAC RIVER
000.498		STRUC - R/R
000.600	OP 198	NO NAME
000.640		STRUC #010048001 - C & O CANAL
001.460	CO 610	MALCOLM RD
001.570	CO 615	SULPHUR SPRING RD
001.580	CO 614	SORRELL RD
002.550	CO 616	DAVID THOMAS RD
002.820	CO 834	KIEFER RD
003.630	CO 607	PURSLANE RD
003.840	CO 555	GORMAN RD
003.860	CO 665	GORMAN RD
004.440	CO 777	KERNS CEMETERY RD

MARYLAND DEPARTMENT OF TRANSPORTATION
STATE HIGHWAY ADMINISTRATION
DATA SERVICES DIVISION

2020 HIGHWAY LOCATION REFERENCE

COUNTY: ALLEGANY
DISTRICT: 6
DATE: 11/4/2021
VERSION: 1.0

ROUTE NUMBER: MD 51
DIRECTION: WEST (NON INVENTORY)

MILEPOINT		MILEPOINT DESCRIPTION
005.510	CO 556	DAILEY RD
005.820	CO 539	GREEN RIDGE RD
006.130	CO 553	SOUTH END ROD & GUN CLUB RD
006.200		STRUC #010047001 - TOWN CREEK
007.630		STRUC #010046001 - SAWPIT RUN
008.110	CO 552	PACK HORSE RD
008.730	OP 448	TETER HILL RD
009.590	CO 531	LOWER TOWN CREEK RD
009.730	CO 551	HELENA DR
010.320	CO 551	HELENA DR
010.480	CO 548	WAGNER RD
010.810	CO 530	BEAR HILL RD
011.220	CO 775	OLDTOWN CEMETERY RD
011.420	OP 447	KEYSER LA
011.940	CO 540	EAST WILSON RD
011.940	CO 743	OPESSA ST
013.910	CO 540	EAST WILSON RD
014.040	CO 495	CRESAP MILL RD
015.090	CO 522	OLD OLDTOWN RD
015.800	CO 525	BUCKLEY RD
016.960	CO 522	OLD OLDTOWN RD
017.110	CO 493	BRICE HOLLOW RD
018.080	CO 521	COLLIER RUN RD
019.370	CO 488	MOORES HOLLOW RD
019.890	CO 518	PITTSBURGH PLATE GLASS RD
019.890	MD 51 E-	UHL HWY
020.544	CO 512	MEXICO FARMS RD
021.210	MD 51 F-	BLUE VALLEY RD
022.070	MD 51 E-	UHL HWY
022.680	MD 639	MESSICK RD
022.790		STRUC #010044001 - EVITTS CREEK
022.990	MU 2630	OLDTOWN RD
023.200	MU 3830	WHITE OAKS AVE
023.640	MU 320	BLACKISTON AVE

MARYLAND DEPARTMENT OF TRANSPORTATION
STATE HIGHWAY ADMINISTRATION
DATA SERVICES DIVISION

2020 HIGHWAY LOCATION REFERENCE

COUNTY: ALLEGANY
DISTRICT: 6
DATE: 11/4/2021
VERSION: 1.0

ROUTE NUMBER: MD 51
DIRECTION: WEST (NON INVENTORY)

MILEPOINT MILEPOINT DESCRIPTION

023.740	MU 3650	VANCOUVER ST
023.840	MU 3790	WEMPE DR
023.880	MU 1760	HOMER ST
023.930	MU 3370	SOUTH ST
023.960	MU 7360	ALLEY #136
023.980	MU 2760	PENNSYLVANIA AVE
024.010	MU 7370	ALLEY #137
024.030	MU 3260	SEYMOUR ST
024.070	MU 2920	RACE ST
024.100	MU 7380	ALLEY #138
024.117	MU 1550	GRAND AVE
024.160	MU 7390	ALLEY #139
024.170	MU 100	ARCH ST
024.190	MU 7400	ALLEY #140
024.230	MU 3990	YORK PL
024.250	MU 3690	VIRGINIA AVE
024.300	MU 3410	SPRINGDALE ST
024.340	MU 661	S CEDAR ST
024.455	MU 3531	W THIRD ST
024.520	MU 3205	W SECOND ST
024.630	MU 1311	W FIRST ST
024.820	MU 1975	LAMONT ST
024.960		STRUC #
024.960		STRUC #010092001
025.000	MD 61	CANAL PKWY
025.190	MD 61	CANAL PKWY
025.270	MU 3912	WINEOW ST #2
025.350	MD 51 A-	S CENTRE ST
025.380	MU 3935	WINSTON ST
025.440		EXIT #43B
025.440	MU 1780	HOWARD ST
025.440	RP 68	RAMP 4 FR MD 51 NB TO IS 68 EB
025.440	MU 2371	S MECHANIC ST

MARYLAND DEPARTMENT OF TRANSPORTATION
STATE HIGHWAY ADMINISTRATION
DATA SERVICES DIVISION

2020 HIGHWAY LOCATION REFERENCE

COUNTY: ALLEGANY
DISTRICT: 6
DATE: 11/4/2021
VERSION: 1.0

ROUTE NUMBER: MD 53
DIRECTION: NORTH (NON INVENTORY)

MILEPOINT		MILEPOINT DESCRIPTION
000.000		BEGIN TWO WAY SECTION (NB)
000.000	US 220	MCMULLEN HWY
000.000	CO 239	WINCHESTER RD
000.090	CO 270	BRANT RD
000.107	MD 636	WARRIOR DR
000.127	CO 275	FIR TREE LA
000.197	OP 73	WINTERS LA
000.214		STRUC #010052001 - WARRIOR RUN
000.237	CO 276	CRADDOCK RD
000.740		STRUC #010051001 - WARRIOR RUN
000.935	OP 424	BLUE JAY DR
001.040	OP 444	MRI RD
001.040	MD 951	OLD CRESAPTOWN RD
001.214	MD 951	OLD CRESAPTOWN RD
001.494	CO 626	TRESCHER HEIGHTS DR
001.504	OP 435	QUARRY RIDGE RD
001.624	CO 627	FRITZ DR
001.910	OP 79	OAKLEAF DR
002.120	OP 77	STONE POINT RD
002.215	OP 508	COUNTRY CLUB MALL ENT S
002.287	OP 509	COUNTRY CLUB MALL ENT N
002.510	MD 658	VOCKE RD
002.581	MD 658	VOCKE RD (SB/L)
002.800	CO 326	RICHARD WAY
002.930	CO 330	OLD MC DONALD RD
002.940	RP 68	RAMP 4 FR MD 53 NB TO IS 68 EB
002.960	RP 68	RAMP 5 FR MD 53 SB TO RAMP 4 (TO IS 68)
003.000	IS 68	NATIONAL FREEWAY
003.000		STRUC #010117032
003.010		EXIT #39
003.020	IS 68	NATIONAL FREEWAY (WB/L)
003.020		STRUC #010117032
003.130	MD 949 A-	NO NAME
003.192	US 40 AL	NATIONAL PIKE

MARYLAND DEPARTMENT OF TRANSPORTATION
STATE HIGHWAY ADMINISTRATION
DATA SERVICES DIVISION

2020 HIGHWAY LOCATION REFERENCE

COUNTY: ALLEGANY
DISTRICT: 6
DATE: 11/4/2021
VERSION: 1.0

ROUTE NUMBER: MD 53
DIRECTION: NORTH (NON INVENTORY)

MILEPOINT **MILEPOINT DESCRIPTION**

003.195 US 40 AL NATIONAL PIKE (WB/L)

ROUTE NUMBER: MD 61
DIRECTION: SOUTH (NON INVENTORY)

MILEPOINT **MILEPOINT DESCRIPTION**

000.000 MD 51 INDUSTRIAL BLVD
001.213 MU 1131 W ELDER ST
001.290 MU 1141 ELIZABETH ST
001.505 MU 10 GARDEN VIEW DR
001.505 MU 3040 RIVER AVE
001.702 STRUC #010172001 - C & O CANAL
001.800 STRUC #010065001 - POTOMAC RIVER
001.832 WEST VIRGINIA ST/L

ROUTE NUMBER: MD 135
DIRECTION: WEST (NON INVENTORY)

MILEPOINT **MILEPOINT DESCRIPTION**

000.000 MD 135 E- CHESAPEAKE AVE
000.000 CO 219 QUEENS POINT RD
000.030 US 220 MCMULLEN HWY
000.030 STRUC #010060002
000.100 MD 135 B- PAXTON ST
000.203 CO 226 DORCHESTER AVE
000.440 MD 135 A- CROOKS AVE
000.820 OP 75 NO NAME
000.880 OP 74 RED MAPLE RD SW
004.840 MU 420 RIVER RD
005.055 MU 9012 1ST ST (#2)
005.055 MU 420 RIVER RD
005.210 MD 937 MAIN ST
005.210 MU 300 MARYLAND AVE
005.220 MU 8060 ALLEY #6

MARYLAND DEPARTMENT OF TRANSPORTATION
STATE HIGHWAY ADMINISTRATION
DATA SERVICES DIVISION

2020 HIGHWAY LOCATION REFERENCE

COUNTY: ALLEGANY
DISTRICT: 6
DATE: 11/4/2021
VERSION: 1.0

ROUTE NUMBER: MD 135
DIRECTION: WEST (NON INVENTORY)

MILEPOINT MILEPOINT DESCRIPTION

005.240		STRUC #010082001 - GEORGES CREEK
005.261	MD 36	NEW GEORGES CREEK RD
005.990	OP 484	POTOMAC AVE
006.130	MU 52	LEE ST #2
006.187	OP 483	CROMWELL ST
006.307	MU 30	GRANT ST
007.010	MD 135 D-	MASTELLER RD
007.070	MD 135	BLOOMINGTON RD
007.070		GARRETT CO/L

ROUTE NUMBER: MD 144
DIRECTION: WEST (NON INVENTORY)

MILEPOINT MILEPOINT DESCRIPTION

000.000	US 40 SC	FIFTEEN MILE CREEK RD
000.510		STRUC #010131001 - PINE LICK HOLLOW
000.550	CO 566	FRANK DAVIS RD
000.596	IS 68	NATIONAL FREEWAY (WB/L)
000.612	IS 68	NATIONAL FREEWAY
000.612		STRUC #010138001
000.890		STRUC #010139001 - PRATT HOLLOW
001.670	CO 497	OLD WILLIAMS RD
001.970	CO 557	KOONTZ RD
003.270	CO 558	OLD CUMBERLAND RD
003.549	CO 761	JOHN STEWART RD
003.840	MD 144 AE	GILPIN RD
004.262	MD 948 AP	TENSOR LA
005.320		STRUC #010034001 - TOWN CREEK
005.590	CO 507	DRY RIDGE RD
005.690	US 40 AF	NO NAME
006.000	CO 742	TOWN CREEK RD
006.530		STRUC #010033001 - FLINTSTONE CREEK
006.590	MD 948 AO	BLACK VALLEY RD
006.590	CO 848	MURLEYS BRANCH RD

MARYLAND DEPARTMENT OF TRANSPORTATION
STATE HIGHWAY ADMINISTRATION
DATA SERVICES DIVISION

2020 HIGHWAY LOCATION REFERENCE

COUNTY: ALLEGANY
DISTRICT: 6
DATE: 11/4/2021
VERSION: 1.0

ROUTE NUMBER: MD 144
DIRECTION: WEST (NON INVENTORY)

MILEPOINT		MILEPOINT DESCRIPTION
006.770	RP 68	RAMP 4 FR MD 144 NB TO IS 68 EB
006.779	RP 68	RAMP 6 FR IS 68 EB TO MD 144 SB
006.780		EXIT #56
007.540	CO 509	ROOT RD
007.550		STRUC #010163001 - TRIB OF FLINTSTONE CR
007.860	OP 180	JIMS LA
008.210		STRUC #010161001 - TRIB OF FLINTSTONE CR
008.430	MD 948 M-	W WILSON RD
009.020	CO 502	STREET RD
010.100	RP 68	RAMP 5 FR IS 68 EB TO MD 144
010.220	IS 68	NATIONAL FREEWAY
010.230		STRUC #010146001
010.239	IS 68	NATIONAL FREEWAY (WB/L)
010.617	MD 948 C-	SUNSET ORCHARD RD
010.714	IS 68	NATIONAL FREEWAY (WB/L)
010.725		EXIT #52
010.725		STRUC #010147001
010.736	IS 68	NATIONAL FREEWAY
011.660	CO 498	BREAKNECK RD
011.980	MD 948 AD	PLEASANT VALLEY RD
013.110		STRUC #010148001 - ELK LICK RUN
013.270	MD 948 AE	ROCKY GAP RD
014.070		STRUC #010086001 - ELK LICK CREEK
014.380	CO 480	OLD JOHNSON RD
014.670	IS 68	NATIONAL FREEWAY
014.670		STRUC #010154032
014.685	IS 68	NATIONAL FREEWAY (WB/L)
014.685		STRUC #010154042
015.140	CO 456	OLD MOUNT PLEASANT RD
015.530	CO 475	GRABENSTEIN RD
015.740	CO 472	JEFFRIES RD
015.950	RP 68	RAMP 9 FR MD 144 SB TO RP 1 (TO IS68 WB)
016.060	RP 68	RAMP 1 FR MD 144 NB TO IS 68 WB
016.080	RP 68	RAMP 10 FR RAMP 1 EB TO MD 144 SB

MARYLAND DEPARTMENT OF TRANSPORTATION
STATE HIGHWAY ADMINISTRATION
DATA SERVICES DIVISION

2020 HIGHWAY LOCATION REFERENCE

COUNTY: ALLEGANY
DISTRICT: 6
DATE: 11/4/2021
VERSION: 1.0

ROUTE NUMBER: MD 144
DIRECTION: WEST (NON INVENTORY)

MILEPOINT		MILEPOINT DESCRIPTION
016.134	IS 68	NATIONAL FREEWAY (WB/L)
016.140		EXIT #47
016.140		STRUC #010157001
016.170	IS 68	NATIONAL FREEWAY
016.178	RP 68	RAMP 5 FR MD 144 SB TO IS 68 EB
016.212	RP 68	RAMP 4 FR MD 144 NB TO RAMP 5 (TO IS 68)
016.300	US 220	NO NAME
016.560	RP 68	RAMP 3 FR IS 68 EB TO MD 144
016.630		STRUC #010091001 - EVITTS CREEK
016.710		STRUC #11092X001 - EVITTS CREEK
016.720	US 40 AB	NO NAME
016.837	CO 469	CHRISTIE RD
016.863	IS 68	NATIONAL FREEWAY
016.874		EXIT #46
016.874	IS 68	NATIONAL FREEWAY (WB/L)
016.874		STRUC #010146001
016.952	MD 807 A-	NAVES CROSS RD
017.027	CO 453	EASTMAN RD
017.060	RP 68	RAMP 4 FR IS 68 WB TO MD 144 NB
017.070	RP 68	RAMP 7 FR MD 144 NB TO IS 68 WB
017.140	RP 68	RAMP 6 FR MD 144 SB TO RAMP 7 (TO IS 68)
017.240	CO 782	HIGHLAND DR
017.390	CO 757	MORNINGSIDE DR
017.390	CO 437	SHADES LA
017.520	MD 807	BEDFORD RD

ROUTE NUMBER: MD 639
DIRECTION: NORTH (NON INVENTORY)

MILEPOINT		MILEPOINT DESCRIPTION
000.000	MD 51 D-	EVITTS CREEK DR
000.000	MD 51	OLDTOWN RD
000.008	MD 51	OLDTOWN RD (WB/L)
000.060	CO 888	STARLITE DR

MARYLAND DEPARTMENT OF TRANSPORTATION
STATE HIGHWAY ADMINISTRATION
DATA SERVICES DIVISION

2020 HIGHWAY LOCATION REFERENCE

COUNTY: ALLEGANY
DISTRICT: 6
DATE: 11/4/2021
VERSION: 1.0

ROUTE NUMBER: MD 639
DIRECTION: NORTH (NON INVENTORY)

MILEPOINT		MILEPOINT DESCRIPTION
000.760	CO 682	STRONG HOLLOW RD
000.760	CO 440	WILLIAMS RD
001.015	OP 177	SPRING HOLLOW RD
001.277		STRUC #010177001 - EVITTS CREEK
001.335		NAME CHANGE AT CO 889 WILLIAMS RD
001.337	CO 889	WILLIAMS RD
001.634		STRUC OVERHEAD - PED WALKWAY
001.780	MD 639 A-	NO NAME
002.230	MD 639 B-	COUNTRY CLUB RD
002.610	MU 1540	GOLDEN LA
002.630	MU 2790	PINE AVE
002.730	RP 68	RAMP 4 FR MD 639 NB TO IS 68 EB
002.750	RP 68	RAMP 5 FR MD 639 SB TO RAMP 4 (TO IS 68)
002.790	US 40 AL	BALTIMORE AVE (WB/L)
002.790		EXIT #44
002.790	IS 68	NATIONAL FREEWAY
002.790		STRUC #010093002

ROUTE NUMBER: MD 658
DIRECTION: SOUTH (NON INVENTORY)

MILEPOINT		MILEPOINT DESCRIPTION
000.000	OP 136	CUPLER DR
000.000	US 40 AL	NATIONAL HWY
000.050	CO 809	PARK AVE WEST
000.120	CO 334	SIMPSON AVE
000.130	OP 111	LAVALE AVE
000.165		STRUC #010063001 - BRADDOCK RUN
000.210	RP 68	RAMP 2 FR RAMP 7 (FR IS 68) TO MD 658
000.250	RP 68	RAMP 7 FR IS 68 WB TO MD 658 SB
000.263	IS 68	NATIONAL FREEWAY (WB/L)
000.270		EXIT #40
000.270		STRUC #010106002
000.276	IS 68	NATIONAL FREEWAY

MARYLAND DEPARTMENT OF TRANSPORTATION
STATE HIGHWAY ADMINISTRATION
DATA SERVICES DIVISION

2020 HIGHWAY LOCATION REFERENCE

COUNTY: ALLEGANY
DISTRICT: 6
DATE: 11/4/2021
VERSION: 1.0

ROUTE NUMBER: MD 658
DIRECTION: SOUTH (NON INVENTORY)

MILEPOINT		MILEPOINT DESCRIPTION
000.320	RP 68	RAMP 3 FR RAMP 6 (FR IS 68) TO MD 658 NB
000.360	RP 68	RAMP 6 FR IS 68 EB TO MD 658 SB
000.440	MD 949	W BRADDOCK RD
000.570	OP 96	WALKER RD
000.700	CO 324	LINDA WAY
000.837	MD 53	WINCHESTER RD (NB/L)
000.840	MD 53	WINCHESTER RD

ROUTE NUMBER: MD 807
DIRECTION: SOUTH (NON INVENTORY)

MILEPOINT		MILEPOINT DESCRIPTION
000.000	MD 807 E-	SMOUSES MILL RD
000.110	MD 807 B-	BEDFORD RD
000.540	OP 152	HUGHES ST
000.640	OP 157	CHIPMUNK LA
000.850	CO 447	PEA VINE RUN RD
000.860		STRUC #010056001 - PEA VINE RUN
000.910	OP 159	SWEITZER LA
000.950	CO 460	ACRE LA
001.050	CO 461	ADALINE DR
001.190	OP 375	COLTON DR
001.200	OP 160	LE RAE ST
001.290	OP 161	FRANTZ HOLLOW RD
001.310	CO 455	BEALLS MILL RD
001.420	OP 162	MEDERS LA
001.470	OP 350	CANYON RD
001.500	CO 793	JUDY LA
001.520	OP 164	FRANZ LA
001.926	CO 462	HANNA DR
001.970	CO 463	GROWDENVALE DR
002.040	CO 465	IOKA DR
002.100	OP 166	THURMEL DR
002.160	OP 167	OLD CHURCH LA

MARYLAND DEPARTMENT OF TRANSPORTATION
STATE HIGHWAY ADMINISTRATION
DATA SERVICES DIVISION

2020 HIGHWAY LOCATION REFERENCE

COUNTY: ALLEGANY
DISTRICT: 6
DATE: 11/4/2021
VERSION: 1.0

ROUTE NUMBER: MD 807
DIRECTION: SOUTH (NON INVENTORY)

MILEPOINT		MILEPOINT DESCRIPTION
002.350	OP 168	LISA DR
002.380	OP 169	COUNTRYSIDE LA
002.490	OP 170	VALEN LA
002.800	CO 446	KNOB RD
003.010	CO 802	BIEDERLACK ST
003.200	MD 144	NAVES CROSS RD
003.456	MU 270	BEDFORD ST

ROUTE NUMBER: US 40 AL
DIRECTION: WEST (NON INVENTORY)

MILEPOINT		MILEPOINT DESCRIPTION
000.000		EXIT #44
000.000	IS 68	NATIONAL FREEWAY
000.000		STRUC #010093002
000.000	MD 639	WILLOWBROOK RD (NB/L)
000.007	IS 68	NATIONAL FREEWAY (WB/L)
000.040	RP 68	RAMP 7 FR RAMP 2 (FR IS 68) TO US 40AL
000.066	RP 68	RAMP 2 FR IS 68 WB TO US 40AL NB
000.116	MU 3270	SHADES LA
000.187	MU 2280	MARION ST
000.192	MU 3980	YALE ST
000.212	MU 3770	WEBER ST
000.447	MU 1530	GOETHE ST
000.550	MU 290	BELLEVUE ST
000.585	MU 940	DECATUR ST
000.607	MU 6710	ALLEY #71
000.694	MU 6730	ALLEY #73
000.721	MU 1510	GLENN ST
000.745	MU 6720	ALLEY #72
000.765	MU 1430	FULTON ST
000.795	MU 6700	ALLEY #70
000.815	MU 690	CHARLES ST
000.835	MU 6690	ALLEY #69

MARYLAND DEPARTMENT OF TRANSPORTATION
STATE HIGHWAY ADMINISTRATION
DATA SERVICES DIVISION

2020 HIGHWAY LOCATION REFERENCE

COUNTY: ALLEGANY
DISTRICT: 6
DATE: 11/4/2021
VERSION: 1.0

ROUTE NUMBER: US 40 AL
DIRECTION: WEST (NON INVENTORY)

MILEPOINT	MILEPOINT DESCRIPTION
000.850 MU 910	DAVIDSON ST
000.865 MU 1411	FREDERICK ST #2
000.878 MU 1412	FREDERICK ST
000.885	STRUC #AC001
000.889 MU 270	BEDFORD ST
000.902 MU 271	BEDFORD ST (#3)
000.941 MU 2820	POLK ST
001.045 MU 350	BOND ST
001.153 MU 1930	KNOX ST
001.205 MU 2435	MILTON PL
001.305 MU 6250	ALLEY #25
001.325 MU 6260	ALLEY #26
001.355 MU 3630	VALLEY ST
001.395 MU 2880	PULASKI ST
001.475 MU 2720	PEAR ST
001.495 MU 6130	ALLEY #13
001.525 MU 6100	ALLEY #10
001.555 MU 6072	ALLEY 7 (#2)
001.585 MU 1390	FRANKLIN ST
001.585	STRUC #AC002
001.765 MU 2370	N MECHANIC ST
002.051	STRUC #010028001 - WILLS CREEK
002.861 CO 402	LOCUST GROVE RD
002.887 MD 36	MT SAVAGE RD
003.015 MD 831 A-	OLD MT SAVAGE RD
003.330 CO 396	PARK AVE
003.740 OP 287	MC HENRY ST
003.890 CO 393	MILLER AVE
003.910 CO 676	LANE AVE
003.987 CO 389	KLOSTERMAN AVE
004.037 CO 388	KELSO DR
004.137 CO 383	C ST
004.287 CO 382	MILL ST
004.307	STRUC #010027001 - BRADDOCK RUN

MARYLAND DEPARTMENT OF TRANSPORTATION
STATE HIGHWAY ADMINISTRATION
DATA SERVICES DIVISION

2020 HIGHWAY LOCATION REFERENCE

COUNTY: ALLEGANY
DISTRICT: 6
DATE: 11/4/2021
VERSION: 1.0

ROUTE NUMBER: US 40 AL
DIRECTION: WEST (NON INVENTORY)

MILEPOINT		MILEPOINT DESCRIPTION
004.337	CO 370	BRADDOCK ST
004.447	CO 756	BRIDGE ST
004.447	CO 843	OLD CASH VALLEY RD
004.537	CO 354	LONG DR
004.608	CO 724	FAYETTE ST
004.608	CO 356	N WOODLAWN AVE
004.789	CO 725	N LAVALE ST
004.789	CO 358	S LAVALE ST
004.979	CO 361	MARY CT
005.019	CO 352	GRANT DR
005.103	CO 351	HOLLY AVE
005.193	CO 350	OAKLAWN AVE
005.280	OP 117	S WOODLAWN AVE
005.333	CO 348	HAROLD ST
005.343	CO 347	ROSELAWN AVE
005.419	CO 346	EAST ST
005.449	CO 343	LAVALE CT
005.519	CO 341	LAVALE BLVD
005.539	CO 344	WEST ST
005.579	CO 338	PARKSIDE BLVD
005.699	CO 337	WARFIELD PL
005.819	OP 113	LOCUST AVE
005.829	CO 722	BANE ST
005.879	CO 721	ASBURY AVE
005.899	CO 335	HELMAN DR
006.029	MD 658	CAMPGROUND RD
006.029	OP 136	CUPLER DR
006.503	RP 68	RAMP 3 FR RAMP 2 (FR IS 68) TO US 40AL
006.770		STRUC #010026001 - BRADDOCK RUN
006.846	MD 53	WINCHESTER RD (NB/L)
006.854	MD 53	WINCHESTER RD
007.500	CO 279	RED HILL RD
008.606		ATR STATION #0026
009.256		STRUC #010025001 - BRADDOCK RUN

MARYLAND DEPARTMENT OF TRANSPORTATION
STATE HIGHWAY ADMINISTRATION
DATA SERVICES DIVISION

2020 HIGHWAY LOCATION REFERENCE

COUNTY: ALLEGANY
DISTRICT: 6
DATE: 11/4/2021
VERSION: 1.0

ROUTE NUMBER: US 40 AL
DIRECTION: WEST (NON INVENTORY)

MILEPOINT **MILEPOINT DESCRIPTION**

009.735	CO 140	PINEY MT RD
009.766	MD 743	OLD NATIONAL PIKE
009.797		STRUC #010024001 - PORTER RUN
010.045	MD 638	PARKERSBURG RD
010.189	CO 700	PORTER RD
010.266	OP 467	ECKHART SCHOOL RD
010.905	MD 36	MAIN ST
010.965	MD 36	MAIN ST
010.969	MD 36	MAIN ST
010.974	MU 310	JENKINS ST
010.974	MD 36	MAIN ST
010.988	MU 75	DR GRASMICK LN
010.988	MD 36	MAIN ST
010.990	MU 8120	ALLEY 12
010.990	MD 36	MAIN ST
011.016	MD 36	MAIN ST
011.016	MU 530	VICTORIA LA
011.194	MD 36	MAIN ST
011.194	MU 475	SLEEMAN ST
011.204	MU 70	BARNARD ST
011.204	MD 36	MAIN ST
011.363	MU 160	CEMETERY RD
011.363	MD 36	MAIN ST
011.407	MD 36	MAIN ST
011.407	MU 410	MT VERNON ST
011.443	MD 36	MAIN ST
011.479	MD 936	GRANT ST
011.479	MD 36	MAIN ST
011.515	MU 320	LEE ST
011.515	MD 36	MAIN ST
011.525	MU 8100	ALLEY #10
011.525	MD 36	MAIN ST
011.567	MU 8090	ALLEY #9
011.567	MD 36	MAIN ST

MARYLAND DEPARTMENT OF TRANSPORTATION
STATE HIGHWAY ADMINISTRATION
DATA SERVICES DIVISION

2020 HIGHWAY LOCATION REFERENCE

COUNTY: ALLEGANY
DISTRICT: 6
DATE: 11/4/2021
VERSION: 1.0

ROUTE NUMBER: US 40 AL
DIRECTION: WEST (NON INVENTORY)

MILEPOINT **MILEPOINT DESCRIPTION**

011.594	MU 8080	ALLEY #8
011.594	MD 36	MAIN ST
011.624	MU 120	BOWERY ST
011.624	MD 36	MAIN ST
011.646	MU 60	BAPTIST ST
011.646	MD 36	MAIN ST
011.674	MU 8190	ALLEY #19
011.674	MD 36	MAIN ST
011.714	MU 180	CENTER ST
011.714	MD 36	MAIN ST
011.734	MU 222	DEPOT ST
011.734	MD 36	MAIN ST
011.744	MD 36	MAIN ST
011.744	MU 350	MAPLE ST
011.804	MD 36	MAIN ST
011.804	MU 520	UHL ST
011.901	MU 8240	ALLEY #24
011.901	MU 140	BROADWAY
011.901	MD 36	MAIN ST
011.944	MD 36	N WATER ST
011.944	MU 560	WATER ST
012.064	MU 100	BEALLS LA
012.082	MU 8550	ALLEY #55
012.130	MU 200	CHESTNUT ST
012.200	MU 325	LEMMERTS ALLEY
012.263	MU 8210	N HIGH ST
012.273	MU 280	HIGH ST
012.322	MU 8220	ALLEY #22
012.355	MU 8560	ALLEY #56
012.375	MU 8230	ALLEY #23
012.455	MU 40	ARMSTRONG AVE
012.465	MU 242	FEDERAL ST #2
012.545	MU 150	C ST
012.577	MU 590	WENKS LA

MARYLAND DEPARTMENT OF TRANSPORTATION
STATE HIGHWAY ADMINISTRATION
DATA SERVICES DIVISION

2020 HIGHWAY LOCATION REFERENCE

COUNTY: ALLEGANY
DISTRICT: 6
DATE: 11/4/2021
VERSION: 1.0

ROUTE NUMBER: US 40 AL
DIRECTION: WEST (NON INVENTORY)

MILEPOINT		MILEPOINT DESCRIPTION
012.620	MU 470	SHAW ST
012.720	OP 233	TISDALE ST
013.000	CO 175	CATHERINE ST
013.400	CO 174	KEMP DR
013.475	MU 206	CLIFTON TERR
014.068		GARRETT CO/L
014.068	US 40 AL	NATIONAL PIKE

ROUTE NUMBER: US 220
DIRECTION: SOUTH (NON INVENTORY)

MILEPOINT		MILEPOINT DESCRIPTION
000.000		PENNSYLVANIA ST/L
000.040	MD 807 C-	NO NAME
000.120	MD 807 D-	PINE RIDGE RD
000.600	MD 807 E-	SMOUSES MILL RD
002.110	CO 455	BEALLS MILL RD
002.110		STRUC #010171001
002.880	CO 454	MASON RD
002.880		STRUC #010170001
003.030		STRUC #010169001 - EVITTS CREEK
003.395	RP 68	RAMP 8 FR US 220 SB TO IS 68 WB
003.700		STRUC #010168001
003.705	IS 68	NATIONAL FREEWAY (WB/L)
003.719	IS 68	NATIONAL FREEWAY
003.740	MD 144	ALI GHAN RD
008.460		EXIT #42
008.460	MU 1570	GREENE ST (SB/L)
008.460		STRUC #010105002
008.474	IS 68	NATIONAL FREEWAY
008.610	RP 68	RAMP 6 FR IS 68 EB TO US 220 SB
009.420	CO 863	UPPER POTOMAC INDUSTRIAL PARK ST
009.750	CO 304	MILNOR AVE
009.780	CO 321	APOLLO AVE

MARYLAND DEPARTMENT OF TRANSPORTATION
STATE HIGHWAY ADMINISTRATION
DATA SERVICES DIVISION

2020 HIGHWAY LOCATION REFERENCE

COUNTY: ALLEGANY
DISTRICT: 6
DATE: 11/4/2021
VERSION: 1.0

ROUTE NUMBER: US 220
DIRECTION: SOUTH (NON INVENTORY)

MILEPOINT MILEPOINT DESCRIPTION

009.870	CO 305	ASH AVE
009.930	CO 306	ASPEN AVE
009.990	CO 307	ROBINETTE AVE
010.130	CO 862	N CRESAP ST
010.170	CO 283	APRIL AVE
010.180	CO 310	HICKORY AVE
010.270	CO 312	DOGWOOD AVE
010.310	CO 295	LONG AVE
010.335	CO 314	ELM AVE
010.415	CO 315	PECAN AVE
010.625	OP 267	BUNTING ST
010.705	CO 316	WILLOW AVE
010.825	CO 317	DIVISION ST
010.975	CO 298	EAGLE AVE
011.070	CO 320	ZENNIA AVE
011.090	CO 300	JADE ST
011.160	CO 293	MOSS AVE
011.190	CO 284	MULBERRY AVE
011.330	CO 285	IRIS AVE
011.360	CO 289	PRIMROSE ST
011.410	CO 288	ORCHID ST
011.480	OP 351	NORWOOD ST
011.550	OP 86	FALL AVE
012.300	CO 836	ARNEL AVE
012.790	CO 256	PIONEER ST
012.800		STRUC #010057001 - WARRIOR RUN
012.845	CO 253	DARROWS LA
012.892	CO 250	OAKWOOD ST
012.965	MD 636	WARRIOR DR
012.975	CO 249	WOOD ST
013.015	CO 246	HOWARD ST
013.065	CO 248	POTOMAC ST
013.145	CO 245	MAIN ST
013.155	OP 497	MAIN ST

MARYLAND DEPARTMENT OF TRANSPORTATION
STATE HIGHWAY ADMINISTRATION
DATA SERVICES DIVISION

2020 HIGHWAY LOCATION REFERENCE

COUNTY: ALLEGANY
DISTRICT: 6
DATE: 11/4/2021
VERSION: 1.0

ROUTE NUMBER: US 220
DIRECTION: SOUTH (NON INVENTORY)

MILEPOINT **MILEPOINT DESCRIPTION**

013.255	CO 239	WINCHESTER RD
013.325	CO 271	BELL ST
013.405	CO 241	LEE ST
013.580	CO 269	LONE OAK RD
013.615	CO 820	WYOMING AVE
014.090	OP 364	CEDARWOOD DR
014.125	CO 267	LOUISE DR
014.240	OP 65	LAURA LA
014.330	CO 266	OLD LAKE DR
014.420	CO 262	STONE FIELD LA
014.510	CO 264	ROBERTSON LA
014.712	CO 713	BARTON BLVD
014.718	CO 713	BARTON BLVD (SB/L)
014.900	CO 238	PINTO RD
014.960	OP 376	TIN SHOP RD
015.000	CO 237	NINERS LA
015.040	OP 458	JARED RD
015.489	MD 956	PATRIOT PKWY
016.475	CO 885	BARTON PARK DR
016.710	OP 432	EMILY ST
016.710	OP 433	WIL MAR LA
016.820	OP 58	HAWK ST
016.900	OP 56	BIERS LA
016.960	OP 431	DAVIS LA
017.200	OP 430	MERRILL LA
017.200	OP 353	SUMMER FIELD LA
017.500	OP 354	SKIPTON LA
017.700	OP 429	MEADOW DR
017.730	OP 54	MAPLE LA
017.740	OP 428	MILLER AVE
017.855	CO 236	RAWLINGS HEIGHTS DR
017.966	CO 638	LLEWELLYN AVE
017.976	OP 427	SUN VALLEY DR
018.056	CO 655	CHURCH ST

MARYLAND DEPARTMENT OF TRANSPORTATION
STATE HIGHWAY ADMINISTRATION
DATA SERVICES DIVISION

2020 HIGHWAY LOCATION REFERENCE

COUNTY: ALLEGANY
DISTRICT: 6
DATE: 11/4/2021
VERSION: 1.0

ROUTE NUMBER: US 220
DIRECTION: SOUTH (NON INVENTORY)

MILEPOINT		MILEPOINT DESCRIPTION
018.180	CO 811	CONDA WAY
018.180	CO 235	RAWLINGS LA
018.330	OP 426	HANSEL DR
018.330	OP 48	LILAC CT
018.385	OP 425	COLLINS DR
018.640		STRUC #010058001 - MILL RUN
018.750	MD 830 B-	NO NAME
019.250	CO 234	FORT HILL RIDGE RD
019.650		STRUC #010074001 - MILL RUN
020.647		STRUC #010075001 - MILL RUN
021.110	CO 779	WAXLER CEMETERY RD
021.357	OP 46	MIDDLE RIDGE RD
021.970	OP 115	CARMAN DR
022.110	OP 45	VAN PELT DR
022.440	OP 44	TOMS HOLLOW RD
022.610		STRUC #010076001 - TOMS HOLLOW CREEK
022.860		STRUC #010062001 - DEEP HOLLOW CREEK
023.555	CO 233	DAWSON CEMETERY RD
024.060	MD 830 A-	NO NAME
024.710	OP 43	PLACID LA
024.800	OP 42	CIR HILL RD
024.836	OP 42	CIR HILL RD
025.113	OP 489	SCOTCH PINE RD
025.360	OP 358	CEROBIA LN
025.440		STRUC #010167001 - N BRANCH POTOMAC RVR
025.477	CO 229	RED ROCK LA
025.570	CO 232	21ST BRIDGE RD
025.880	MD 135 A-	CROOKS AVE
025.880	CO 229	RED ROCK LA
026.040	CO 228	BURKE HILL RD
026.345	MD 135 A-	CROOKS AVE
026.345		STRUC #010059001
026.603	CO 226	DORCHESTER AVE
026.754	MD 135 B-	CHESAPEAKE AVE

MARYLAND DEPARTMENT OF TRANSPORTATION
STATE HIGHWAY ADMINISTRATION
DATA SERVICES DIVISION

2020 HIGHWAY LOCATION REFERENCE

COUNTY: ALLEGANY
DISTRICT: 6
DATE: 11/4/2021
VERSION: 1.0

ROUTE NUMBER: US 220
DIRECTION: SOUTH (NON INVENTORY)

MILEPOINT		MILEPOINT DESCRIPTION
026.810	MD 135	QUEENS POINT RD
026.945		WEST VIRGINIA ST/L
026.955		STRUC #010060001