

2020

Calendar Year

HIGHWAY LOCATION REFERENCE

Data as of December 31, 2020

BALTIMORE

COUNTY

SHA DISTRICT #4

BA



PENNSYLVANIA

BALTIMORE COUNTY HIGHWAY LOCATION REFERENCE


2021

Prepared by the
Maryland Department of Transportation

STATE HIGHWAY ADMINISTRATION
DATA SERVICES DIVISION

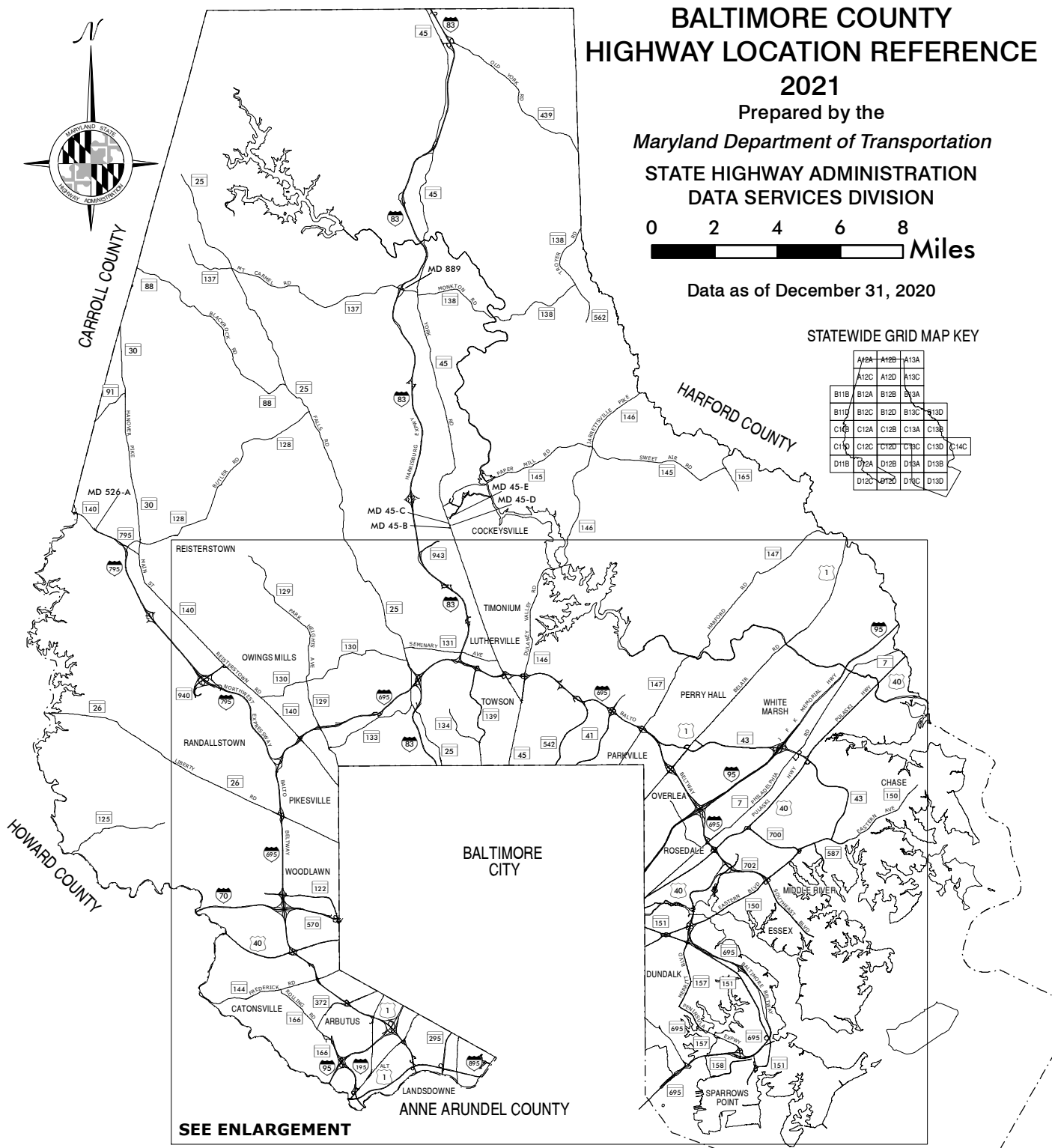


Data as of December 31, 2020



STATEWIDE GRID MAP KEY

A12A	A12B	A13A			
A12C	A12D	A13C			
B11B	B12A	B12B	B13A		
B11D	B12C	B12D	B13C	B13D	
C11B	C12A	C12B	C13A	C13B	
C11D	C12C	C12D	C13C	C13D	C14C
D11B	D12A	D12B	D13A	D13B	
D12C	D12D	D13C	D13D		



SEE ENLARGEMENT

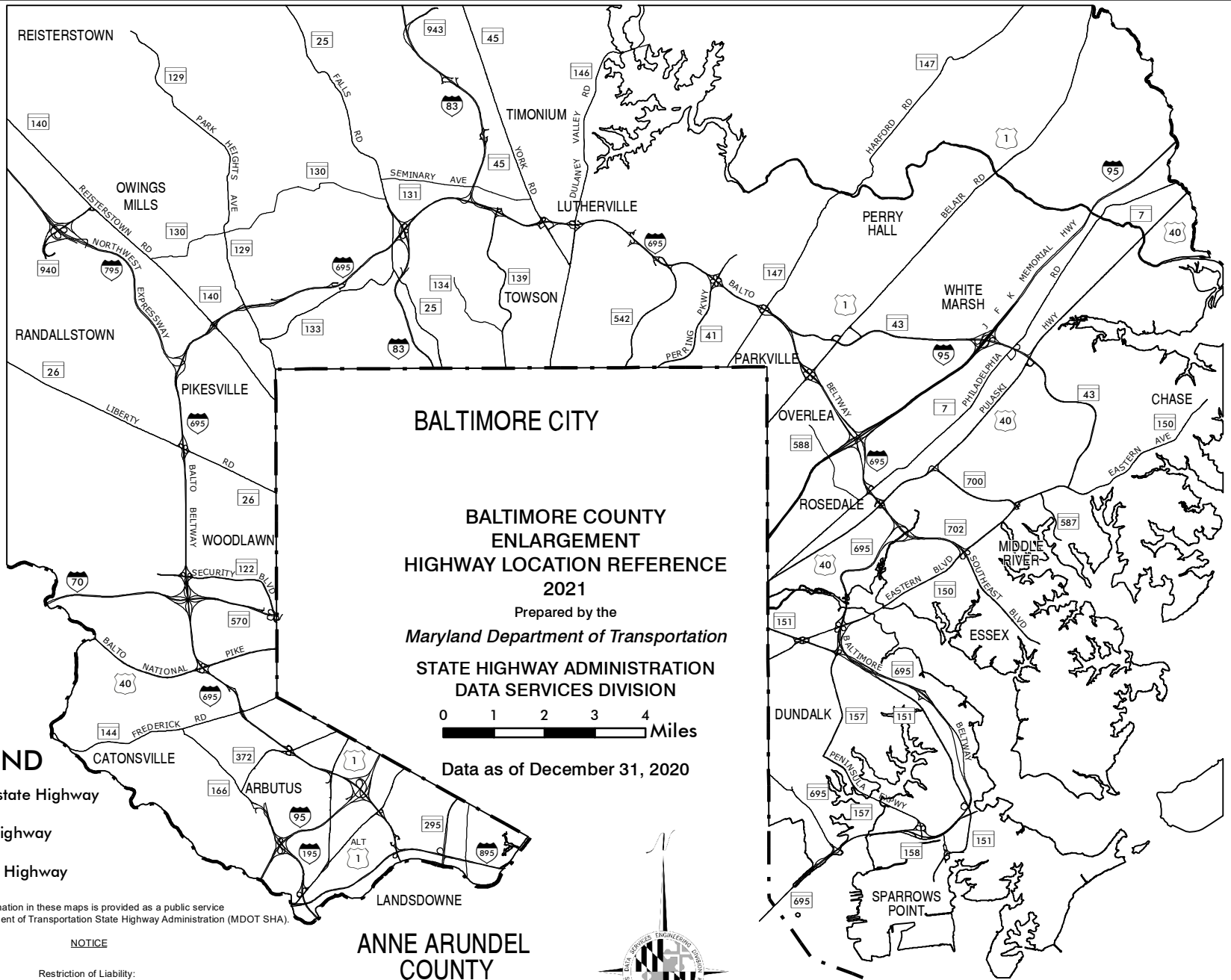
LEGEND

- Interstate Highway
- US Highway
- State Highway

The information in these maps is provided as a public service by the Maryland Department of Transportation State Highway Administration (MDOT SHA).

NOTICE

Restriction of Liability:
MDOT SHA makes no claims, promises or guarantees about the accuracy, completeness, or adequacy of the contents of these maps and expressly disclaims liability for any errors and omissions in the contents of these documents. For more detailed maps, please contact: SHA_State_Local_DG@mdot.maryland.gov



BALTIMORE CITY
BALTIMORE COUNTY ENLARGEMENT
HIGHWAY LOCATION REFERENCE
2021

Prepared by the
Maryland Department of Transportation

STATE HIGHWAY ADMINISTRATION
DATA SERVICES DIVISION



Data as of December 31, 2020


LEGEND

- Interstate Highway
- US Highway
- State Highway

The information in these maps is provided as a public service by the Maryland Department of Transportation State Highway Administration (MDOT SHA).

NOTICE

Restriction of Liability:
 MDOT SHA makes no claims, promises or guarantees about the accuracy, completeness, or adequacy of the contents of these maps and expressly disclaims liability for any errors and omissions in the contents of these documents. For more detailed maps, please contact: SHA_State_Local_DG@mdot.maryland.gov



ROUTE ALERT LIST

BALTIMORE COUNTY

none

MARYLAND DEPARTMENT OF TRANSPORTATION
STATE HIGHWAY ADMINISTRATION
DATA SERVICES DIVISION

2020 HIGHWAY LOCATION REFERENCE

COUNTY: BALTIMORE
DISTRICT: 4
DATE: 10/27/2021
VERSION:1.0

ROUTE NUMBER: IS 70
DIRECTION: EAST(INVENTORY)

ROAD NAME	FUNCTIONAL CLASS	STATE SYSTEM	NHS	MAINTENANCE	MILEPOINT	MILEPOINT DESCRIPTION	MEDIAN TYPE	MARKED LANES	AADT
NO NAME	U -Interstate	STATE PRIMARY	NHS	State Highway Agency	000.000	HOWARD CO/L	POSITIVE BARRIER	6	79,136
					000.000 IS 70	NO NAME			
					000.000	STRUC #030229001 - PATAPSCO RIVER			
					000.112	MILE MARKER 89.0			
					000.241 XO 88	CROSSOVER			
					000.460	STRUC #030228001 - FOREST & PARKS RD			
					000.775	MILE MARKER 90.0			
					001.640	ATR STATION #0053 (CABINET WB/L)			
					001.784	MILE MARKER 91.0			
					001.812 XO 98	CROSSOVER			
					001.970			5	
					002.228			3	
					002.348 CO 8890	ROLLING RD N (SB/L)			
					002.350	STRUC #030227001			
					002.352 CO 8890	ROLLING RD N			
					002.370				28,472
					002.429 RP 70	RAMP 6 FR IS 70 EB TO IS 695 SB			
					002.793	MILE MARKER 92.0			
					002.878 RP 70	RAMP 3 FR RAMP 6 TO RAMP 2 (TO IS695 NB)			
					002.885 IS 695	BALTO BELTWAY (OUTER LOOP)			
					002.890	EXIT #91			
					002.890 RP 70	RAMP 1 FR RAMP 4 (FR IS695 NB) TO RAMP 8			
					002.890	STRUC #030127031 - (IS 70)			
					002.890	STRUC #030128001			
					002.890	STRUC #030129001			
					002.896 IS 695	BALTO BELTWAY (INNER LOOP)			
					002.902 RP 70	RAMP 5 FR RAMP 8 (FR IS695 SB) TO RAMP 4			
					002.930 MD 570	NO NAME			
					003.420	STRUC #030240001	NONE		0
					004.400	STRUC #030239001			

MARYLAND DEPARTMENT OF TRANSPORTATION
STATE HIGHWAY ADMINISTRATION
DATA SERVICES DIVISION

2020 HIGHWAY LOCATION REFERENCE

COUNTY: BALTIMORE
DISTRICT: 4
DATE: 10/27/2021
VERSION:1.0

ROUTE NUMBER: IS 70
DIRECTION: (INVENTORY)

ROAD NAME	FUNCTIONAL CLASS	STATE SYSTEM	NHS	MAINTENANCE	MILEPOINT	MILEPOINT DESCRIPTION	MEDIAN TYPE	MARKED LANES	AADT
					004.660	STRUC #030241001	NONE		0

ROUTE NUMBER: IS 83
DIRECTION: NORTH(INVENTORY)

ROAD NAME	FUNCTIONAL CLASS	STATE SYSTEM	NHS	MAINTENANCE	MILEPOINT	MILEPOINT DESCRIPTION	MEDIAN TYPE	MARKED LANES	AADT
JONES FALLS EXPWY	U -Interstate	STATE PRIMARY	NHS	State Highway Agency	000.000	BALTO CITY LINE	POSITIVE BARRIER	6	75,746
					000.000	IS 83			
					000.049	MILE MARKER 9.8			
					000.100			7	
					000.310	XO 130	CROSSOVER		
					000.344		MILE MARKER 10.0		
					000.504			6	
					000.761			7	
					000.770			6	
					000.774		MILE MARKER 10.5		
					001.040	CO 1496	OLD PIMLICO RD		
					001.040		STRUC #030078011		
					001.080		ATR STATION #0076 (CABINET NB/L)		
					001.300			7	
					001.321		MILE MARKER 11.0		
					001.834		MILE MARKER 11.5		
					001.960		STRUC #030051011 - JONES FALLS		
					001.990	MD 25	FALLS RD		
					002.050	XO 40	CROSSOVER		
					002.050	RP 83	RAMP 4 FR IS 83 NB TO RUXTON RD		
					002.100			6	
					002.270		EXIT #12		87,130
					002.270	CO 1474	RUXTON RD		
					002.270		STRUC #030082002		

MARYLAND DEPARTMENT OF TRANSPORTATION
STATE HIGHWAY ADMINISTRATION
DATA SERVICES DIVISION

2020 HIGHWAY LOCATION REFERENCE

COUNTY: BALTIMORE
DISTRICT: 4
DATE: 10/27/2021
VERSION:1.0

ROUTE NUMBER: IS 83

DIRECTION: NORTH(INVENTORY)

ROAD NAME	FUNCTIONAL CLASS	STATE SYSTEM	NHS	MAINTENANCE	MILEPOINT	MILEPOINT DESCRIPTION	MEDIAN TYPE	MARKED LANES	AADT
JONES FALLS EXPWY	U-Interstate	STATE PRIMARY	NHS	State Highway Agency	002.580		POSITIVE BARRIER	5	87,130
					002.730	RP 83 RAMP 4 FR IS 83 NB TO IS 83/IS 695 EB		4	
					003.010	RP 83 RAMP 3 FR IS 83/IS 695 EB TO IS 83 NB			
BALTO BELTWAY					003.040	BALTO BELTWAY (INNER LOOP)		6	153,022
					003.040	IS 695 BALTO BELTWAY (INNER LOOP)			
					003.040	EXIT #13			
					003.040	MD 25 A JONES FALLS EXPWY			
					003.040	STRUC #030154001			
					003.080	RP 83 RAMP 3 FR IS 83/IS 695 EB TO IS 83 NB			
					003.240	IS 695		8	
					003.240	RP 83 RAMP 4 FR IS 83 NB TO IS 83/IS 695 EB			
					003.300	CO 7032 JOPPA RD W			
					003.300	STRUC #030156001			
					003.410			10	166,402
					003.650	ATR STATION #0031 (CABINET INNER LOOP)			
					003.842	MILE MARKER 13.5			
					004.090	STRUC #030157001			
					004.090	CO 1117 THORNTON RD			
					004.360	IS 695		6	
					004.360	RP 83 RAMP 3 FR IS 83/IS 695 EB TO IS 83 NB			
HARRISBURG EXPWY					004.560	BALTO BELTWAY (INNER LOOP)		4	110,139
					004.560	IS 695 BALTO BELTWAY (INNER LOOP)			
					004.560	EXIT #14			
					004.560	RP 83 RAMP 3 FR IS 83/IS 695 EB TO IS 83 NB			
					004.560	STRUC #030158001			
					004.573	IS 695 BALTO BELTWAY (OUTER LOOP)			
					004.660	RP 83 RAMP 5 FR IS 83 SB TO IS 695 EB			
					004.660	STRUC #030203001			
					004.750	RP 83 RAMP 2 FR IS 695 WB TO IS 83 NB		7	
					004.840	XO 123 CROSSOVER			

MARYLAND DEPARTMENT OF TRANSPORTATION
STATE HIGHWAY ADMINISTRATION
DATA SERVICES DIVISION

2020 HIGHWAY LOCATION REFERENCE

COUNTY: BALTIMORE
DISTRICT: 4
DATE: 10/27/2021
VERSION:1.0

ROUTE NUMBER: IS 83
DIRECTION: NORTH(INVENTORY)

ROAD NAME	FUNCTIONAL CLASS	STATE SYSTEM	NHS	MAINTENANCE	MILEPOINT	MILEPOINT DESCRIPTION	MEDIAN TYPE	MARKED LANES	AADT	
HARRISBURG EXPWY	U -Interstate	STATE PRIMARY	NHS	State Highway Agency	004.880	MD 131	SEMINARY AVE	POSITIVE BARRIER	6	110,139
					004.880		STRUC #030076002			
					005.200		ATR STATION #0052 (CABINET SB/L)			
					005.295		MILE MARKER 15.0			
					005.750	RP 83	RAMP 4 FR IS 83 NB TO TIMONIUM RD EB			
					005.801		MILE MARKER 15.5			
					005.820	RP 83	RAMP 3 FR TIMONIUM RD EB TO IS 83 NB			
					005.885		EXIT #16			110,572
					005.885		STRUC #030064011			
					005.885	CO 798	TIMONIUM RD W			
					005.990	RP 83	RAMP 1 FR IS 83 NB TO GREENSPRING DR			
					006.100	RP 83	RAMP 2 FR GREENSPRING DR TO IS 83 NB			
					006.307		MILE MARKER 16.0			
					007.100	RP 83	RAMP 4 FR IS 83 NB TO PADONIA RD EB			
					007.269		MILE MARKER 17.0			
					007.320		EXIT #17			89,410
					007.320	CO 773	PADONIA RD W			
					007.320		STRUC #030062011			
					007.440	RP 83	RAMP 2 FR PADONIA RD WB TO IS 83 NB			
					007.723		MILE MARKER 17.5			
					008.222		MILE MARKER 18.0			
					008.530	RP 83	RAMP 4 FR IS 83 NB TO MD 943 EB			
					008.692		MILE MARKER 18.5			
					008.740		EXIT #18			67,770
					008.740	RP 83	RAMP 7 FR MD 943 WB TO IS 83 SB			
					008.740		STRUC #030357001			
					009.050		STRUC #030061001 - BEAVERDAM RUN			
					009.169		MILE MARKER 19.0			
					009.570	CO 434	BEAVER DAM RD			
					009.570		STRUC #030060002			

MARYLAND DEPARTMENT OF TRANSPORTATION
STATE HIGHWAY ADMINISTRATION
DATA SERVICES DIVISION

2020 HIGHWAY LOCATION REFERENCE

COUNTY: BALTIMORE
DISTRICT: 4
DATE: 10/27/2021
VERSION:1.0

ROUTE NUMBER: IS 83

DIRECTION: NORTH(INVENTORY)

ROAD NAME	FUNCTIONAL CLASS	STATE SYSTEM	NHS	MAINTENANCE	MILEPOINT	MILEPOINT DESCRIPTION	MEDIAN TYPE	MARKED LANES	AADT	
HARRISBURG EXPWY	U -Interstate	STATE PRIMARY	NHS	State Highway Agency	009.605	MILE MARKER 19.5	POSITIVE BARRIER	6	67,770	
					009.980	STRUC #030059001 - OREGON BRANCH		5		
					010.057	RP 83		RAMP 10 FR IS 83 NB TO IS 83 NB		
					010.070			MILE MARKER 20.0		
					010.469	CO 438		SHAWAN RD		
					010.480			EXIT #20		48,651
					010.480			STRUC #03029301 (OVER SHAWAN RD WB)		
					010.480			STRUC #0305801 (OVER SHAWAN RD EB)		
					010.489	CO 438		SHAWAN RD (WB/L)		
					010.580	RP 83		RAMP 10 FR IS 83 NB TO IS 83 NB		
					010.740	RP 83		RAMP 2 FR SHAWAN RD WB TO IS 83 NB		
					011.010					4
					011.051			MILE MARKER 21.0		
					011.528			MILE MARKER 21.5		
					011.550			STRUC #030057001 - WESTERN RUN		
					011.600	XO 121		CROSSOVER		
					012.048			MILE MARKER 22.0		
					012.360			STRUC #030056011		
					012.360	CO 201		THORNTON MILL RD		
					012.461			MILE MARKER 22.5		
					012.990			MILE MARKER 23.0		
					013.260	CO 208		QUAKER BOTTOM RD E		
					013.260			STRUC #030055011		
					013.474			MILE MARKER 23.5		
					013.770			ATR STATION #0027 (CABINET IN MEDIAN)		
					013.968			MILE MARKER 24.0		
					014.070	RP 83		RAMP 4 FR IS 83 NB TO BELFAST RD EB		
014.210	RP 83	RAMP 3 FR BELFAST RD EB TO IS 83 NB								
014.270	CO 197	BELFAST RD	48,640							
014.270		EXIT #24								

MARYLAND DEPARTMENT OF TRANSPORTATION
STATE HIGHWAY ADMINISTRATION
DATA SERVICES DIVISION

2020 HIGHWAY LOCATION REFERENCE

COUNTY: BALTIMORE
DISTRICT: 4
DATE: 10/27/2021
VERSION:1.0

ROUTE NUMBER: IS 83
DIRECTION: NORTH(INVENTORY)

ROAD NAME	FUNCTIONAL CLASS	STATE SYSTEM	NHS	MAINTENANCE	MILEPOINT	MILEPOINT DESCRIPTION	MEDIAN TYPE	MARKED LANES	AADT
HARRISBURG EXPWY	R-Interstate	STATE PRIMARY	NHS	State Highway Agency	014.270	STRUC #030054001	POSITIVE BARRIER	4	48,640
					014.743	MILE MARKER 24.5			
					014.780	STRUC #030053001 - BUFFALO CREEK			
					015.224	MILE MARKER 25.0			
					015.360	CO 219 COLD BOTTOM RD			
					015.360	STRUC #030052002			
					015.707	MILE MARKER 25.5			
					015.820	XO 59 CROSSOVER			
					016.162	MILE MARKER 26.0			
					016.663	MILE MARKER 26.5			
					017.153	MILE MARKER 27.0			
					017.240	RP 83 RAMP 4 FR IS 83 NB TO MD 137 EB			
					017.560	EXIT #27			47,111
					017.560	MD 137 MT CARMEL RD			
					017.560	STRUC #030050002			
					017.664	MILE MARKER 27.5			
					017.710	RP 83 RAMP 2 FR MD 137 WB TO IS 83 NB			
					017.740	XO 134 CROSSOVER			
					018.202	MILE MARKER 28.0			
					018.640	CO 6122 BUNKER HILL RD			
					018.640	STRUC #030049011			
					018.742	MILE MARKER 28.5			
					019.222	MILE MARKER 29.0			
					019.480	STRUC #030215001 - GUNPOWDER RIVER			
					019.825		UNPROTECTED		
					020.215	MILE MARKER 30.0			
					020.545		POSITIVE BARRIER		
					020.670	RP 83 RAMP 4 FR IS 83 NB TO MIDDLETOWN RD EB	UNPROTECTED		
					020.740		POSITIVE BARRIER		
					020.749	MILE MARKER 30.5			

MARYLAND DEPARTMENT OF TRANSPORTATION
STATE HIGHWAY ADMINISTRATION
DATA SERVICES DIVISION

2020 HIGHWAY LOCATION REFERENCE

COUNTY: BALTIMORE
DISTRICT: 4
DATE: 10/27/2021
VERSION:1.0

ROUTE NUMBER: IS 83

DIRECTION: NORTH(INVENTORY)

ROAD NAME	FUNCTIONAL CLASS	STATE SYSTEM	NHS	MAINTENANCE	MILEPOINT	MILEPOINT DESCRIPTION	MEDIAN TYPE	MARKED LANES	AADT
HARRISBURG EXPWY	R -Interstate	STATE PRIMARY	NHS	State Highway Agency	020.910	EXIT #31	POSITIVE BARRIER	4	38,970
					020.910 CO 70	MIDDLETOWN RD			
					020.910	STRUC #030214001			
					021.190 RP 83	RAMP 2 FR MIDDLETOWN RD WB TO IS 83 NB			
					021.230	MILE MARKER 31.0			
					021.372		UNPROTECTED		
					021.820	STRUC #030213001 - OWL BRANCH			
					021.900		POSITIVE BARRIER		
					021.940 CO 71	DAIRY RD			
					021.940	STRUC #030212001			
					021.980		UNPROTECTED		
					022.250		POSITIVE BARRIER		
					022.346	MILE MARKER 32.0			
					022.380	STRUC #030211001 - LITTLE FALLS			
					022.510		UNPROTECTED		
					022.589 RP 83	RAMP 6 FR IS 83 EB TO MD 45 SB			
					022.786	MILE MARKER 32.5			
					022.930	EXIT #33			37,230
					022.930	STRUC #030210001			
					022.930 MD 45	YORK RD			
					023.100 RP 83	RAMP 4 FR MD 45 NB TO IS 83 EB			
					023.380 XO 64	CROSSOVER			
					023.767	MILE MARKER 33.5			
					024.286	MILE MARKER 34.0			
					024.768	MILE MARKER 34.5			
					025.000 CO 84	DOWNES RD			
					025.000	STRUC #030209001			
					025.297	MILE MARKER 35.0			
					025.772	MILE MARKER 35.5			
					026.269	MILE MARKER 36.0			

MARYLAND DEPARTMENT OF TRANSPORTATION
STATE HIGHWAY ADMINISTRATION
DATA SERVICES DIVISION

2020 HIGHWAY LOCATION REFERENCE

COUNTY: BALTIMORE
DISTRICT: 4
DATE: 10/27/2021
VERSION:1.0

ROUTE NUMBER: IS 83
DIRECTION: NORTH(INVENTORY)

ROAD NAME	FUNCTIONAL CLASS	STATE SYSTEM	NHS	MAINTENANCE	MILEPOINT	MILEPOINT DESCRIPTION	MEDIAN TYPE	MARKED LANES	AADT
HARRISBURG EXPWY	R -Interstate	STATE PRIMARY	NHS	State Highway Agency	026.380		POSITIVE BARRIER	4	37,230
					026.490		UNPROTECTED		
					026.511	MD 439	OLD YORK RD		
					026.520		EXIT #36	POSITIVE BARRIER	37,312
					026.520		STRUC #030208001		
					026.550	RP 83	RAMP 1 FR IS 83 NB TO MD 439		
					026.752		MILE MARKER 36.5		
					026.840	RP 83	RAMP 2 FR MD 439 EB TO IS 83 NB		
					027.200			UNPROTECTED	
					027.271		MILE MARKER 37.0		
					027.580	RP 83	RAMP 3 FR FREELAND RD EB TO IS 83 NB		
					027.650		EXIT #37		34,660
					027.650	CO 44	FREELAND RD		
					027.650		STRUC #030207001		
					027.770	XO 95	CROSSOVER		
027.800		PENNSYLVANIA ST/L							

ROUTE NUMBER: IS 95
DIRECTION: NORTH(INVENTORY)

ROAD NAME	FUNCTIONAL CLASS	STATE SYSTEM	NHS	MAINTENANCE	MILEPOINT	MILEPOINT DESCRIPTION	MEDIAN TYPE	MARKED LANES	AADT
NO NAME	U -Interstate	STATE PRIMARY	NHS	State Highway Agency	000.000	HOWARD CO/L	POSITIVE BARRIER	8	145,018
					000.000	IS 95	NO NAME		
					000.000		STRUC #030243001 - PATAPSCO RIVER		
					000.150		ATR STATION #0051 (CABINET SB/L)		
					000.170	XO 83	CROSSOVER		
					000.395	RP 95	RAMP 4 FR IS 95 NB TO IS 195 EB		
					000.398		MILE MARKER 46.5		
					000.740	RP 95	RAMP 3 FR IS 195 EB TO IS 95 NB		
					000.763	IS 195	METROPOLITAN BLVD (SB/L)		

MARYLAND DEPARTMENT OF TRANSPORTATION
STATE HIGHWAY ADMINISTRATION
DATA SERVICES DIVISION

2020 HIGHWAY LOCATION REFERENCE

COUNTY: BALTIMORE
DISTRICT: 4
DATE: 10/27/2021
VERSION:1.0

ROUTE NUMBER: IS 95

DIRECTION: NORTH(INVENTORY)

ROAD NAME	FUNCTIONAL CLASS	STATE SYSTEM	NHS	MAINTENANCE	MILEPOINT	MILEPOINT DESCRIPTION	MEDIAN TYPE	MARKED LANES	AADT
NO NAME	U -Interstate	STATE PRIMARY	NHS	State Highway Agency	000.778 RP 95	RAMP 5 FR RAMP 8 (FR IS 95) TO IS 195 EB	POSITIVE BARRIER	8	145,018
					000.811	EXIT #47			132,711
					000.811	STRUC #030253001			
					000.829 RP 95	RAMP 1 FR RAMP 4 (FR IS 95 NB) TO IS 195			
					000.836 IS 195	METROPOLITAN BLVD			
					000.839 RP 95	RAMP 7 FR IS 195 WB TO IS 95 SB			
					000.907	MILE MARKER 47.0			
					000.940 CO 3118	SELFORD RD			
					000.940	STRUC #030254001			
					001.105 RP 95	RAMP 2 FR IS 195 WB TO IS 95 NB			
					001.359	MILE MARKER 47.5			
					001.460	ATR STATION #0071 (CABINET NB/L)			
					001.557 CO 3090	OAKLAND RD			
					001.557	STRUC #030265001			
					001.710	STRUC #030264001 - HERBERT RUN			
					001.780 CO 3060	CARVILLE AVE			
					001.790 CO 3059	OREGON AVE			
					001.790	STRUC #030263001			
					001.880	STRUC #030262001 - HERBERT RUN			
					001.887	MILE MARKER 48.0			
					001.925 US 1	SOUTHWESTERN BLVD (SB/L)			
					001.930 US 1	SOUTHWESTERN BLVD			
					001.930	STRUC #030261001			
					001.990 CO 3150	POTOMAC AVE			
					002.260 XO 82	CROSSOVER			
					002.408	MILE MARKER 48.5			
					002.460 RP 95	RAMP 4 FR IS 95 NB TO IS 695 EB			
					002.460	STRUC #030260001			
					002.460 CO 3071	SULPHUR SPRING RD			
					002.610	STRUC #030200001 - (SB/L)			

MARYLAND DEPARTMENT OF TRANSPORTATION
STATE HIGHWAY ADMINISTRATION
DATA SERVICES DIVISION

2020 HIGHWAY LOCATION REFERENCE

COUNTY: BALTIMORE
DISTRICT: 4
DATE: 10/27/2021
VERSION:1.0

ROUTE NUMBER: IS 95
DIRECTION: NORTH(INVENTORY)

ROAD NAME	FUNCTIONAL CLASS	STATE SYSTEM	NHS	MAINTENANCE	MILEPOINT	MILEPOINT DESCRIPTION	MEDIAN TYPE	MARKED LANES	AADT
NO NAME	U-Interstate	STATE PRIMARY	NHS	State Highway Agency	002.660 RP 95	RAMP 3 FR RP6 (IS695SB)TO RP2 (IS95NB)	POSITIVE BARRIER	8	132,711
					002.680 RP 95	RAMP 5 FR IS 95 SB TO RAMP 4 (TO IS 695)			
					002.680	STRUC #030197001			
					002.770 IS 695	BALTO BELTWAY (OUTER LOOP)			
					002.780 IS 695	BALTO BELTWAY (INNER LOOP)			164,074
					002.780	EXIT #49			
					002.780	STRUC #030199001 - (SB/L)			
					002.780	STRUC #030202001 - (NB/L)			
					002.800 RP 95	RAMP 1 FR IS 95 NB TO RAMP 8 (TO IS 695)			
					002.908	MILE MARKER 49.0			
					003.000	STRUC #030198001 - (SB/L)			
					003.180 RP 95	RAMP 2 FR IS 695 WB TO IS 95 NB			
					003.310	STRUC #030259001			
					003.374	ATR STATION #0079 (CABINET NB/L)			
					003.440 XO 70	CROSSOVER			
					003.462	MILE MARKER 49.6			
					003.563	MILE MARKER 49.7			
					003.620	BEG X-REF W/IS 95 (BALTIMORE CITY)			
					003.620 IS 95	FORT MCHENRY TUNNEL			
					003.620	SOUTHWEST BALTO CITY LINE			
J F K MEMORIAL HWY				State Toll Road	014.940	END X-REF W/IS 95 (BALTIMORE CITY)		9	88,015
					014.940 IS 95	FORT MCHENRY TUNNEL			
					014.940	NORTHEAST BALTO CITY LINE			
					014.983	MILE MARKER 61.1			
					015.057 IS 895	HARBOR TUNNEL THRUWAY		10	150,315
					015.086	MILE MARKER 61.2			
					015.184	MILE MARKER 61.3			
					015.212 XO 551	CROSSOVER			
					015.239			11	
					015.281	MILE MARKER 61.4			

MARYLAND DEPARTMENT OF TRANSPORTATION
STATE HIGHWAY ADMINISTRATION
DATA SERVICES DIVISION

2020 HIGHWAY LOCATION REFERENCE

COUNTY: BALTIMORE
DISTRICT: 4
DATE: 10/27/2021
VERSION:1.0

ROUTE NUMBER: IS 95

DIRECTION: NORTH(INVENTORY)

ROAD NAME	FUNCTIONAL CLASS	STATE SYSTEM	NHS	MAINTENANCE	MILEPOINT	MILEPOINT DESCRIPTION	MEDIAN TYPE	MARKED LANES	AADT
J F K MEMORIAL HWY	U -Interstate	STATE PRIMARY	NHS	State Toll Road	015.359		POSITIVE BARRIER	12	150,315
					015.380	MILE MARKER 61.5			
					015.479	MILE MARKER 61.6			
					015.578	MILE MARKER 61.7			
					015.622	CO 4417 CHESACO AVE			
					015.622	STRUC #BX617			
					015.668			11	
					015.679	MILE MARKER 61.8			
					015.776	MILE MARKER 61.9			
					015.832			12	
					015.876	MILE MARKER 62.0			
					015.977	MILE MARKER 62.1			
					015.992			11	
					016.078	MILE MARKER 62.2			
					016.178	MILE MARKER 62.3			
					016.278	MILE MARKER 62.4			
					016.297	XO 553 CROSSOVER			
					016.342	ATR CABINET			
					016.378	MILE MARKER 62.5			
					016.467	MILE MARKER 62.6			
					016.517	CO 4356 HAZELWOOD AVE			
					016.517	STRUC #BX626			
					016.577	MILE MARKER 62.7			
					016.584			10	
					016.678	MILE MARKER 62.8			
					016.804	MILE MARKER 62.9			
					016.903	MILE MARKER 63.0			
					016.993	MILE MARKER 63.1			
					017.000	MD 588 KENWOOD AVE			
					017.000	STRUC #BX631			

MARYLAND DEPARTMENT OF TRANSPORTATION
STATE HIGHWAY ADMINISTRATION
DATA SERVICES DIVISION

2020 HIGHWAY LOCATION REFERENCE

COUNTY: BALTIMORE
DISTRICT: 4
DATE: 10/27/2021
VERSION:1.0

ROUTE NUMBER: IS 95
DIRECTION: NORTH(INVENTORY)

ROAD NAME	FUNCTIONAL CLASS	STATE SYSTEM	NHS	MAINTENANCE	MILEPOINT	MILEPOINT DESCRIPTION	MEDIAN TYPE	MARKED LANES	AADT
J F K MEMORIAL HWY	U -Interstate	STATE PRIMARY	NHS	State Toll Road	017.032	RP 95 RAMP 4 FR IS 95 NB TO RP 5 (TO IS695 EB)	POSITIVE BARRIER	10	150,315
					017.098	MILE MARKER 63.2			
					017.199	MILE MARKER 63.3			
					017.306	MILE MARKER 63.4			
					017.393	MILE MARKER 63.5			
					017.488	MILE MARKER 63.6			
					017.547	RP 95 RAMP 1 FR RP 4 (FR IS95 NB) TO IS 695 WB			
					017.547	STRUC #B-X63500			
					017.600	MILE MARKER 63.7			
					017.610	STRUC #0318600 (SB/L)			
					017.613	IS 695 BALTO BELTWAY (INNER LOOP)			
					017.622	RP 95 RAMP 5 FR RP 8 (FR IS95 SB) TO MD 695 EB			
					017.622	STRUC #B-X63400			
					017.660	STRUC #0318500 STEMMERS RUN (SB/L)			
					017.689	MILE MARKER 63.8			
					017.700	EXIT #64			154,224
					017.700	STRUC #0318700 (SB/L)			
					017.700	STRUC #B-X63801 (NB/L)			
					017.712	RP 95 RAMP 7 FR RP 2 (FR IS695 WB) TO IS 95 SB			
					017.712	STRUC #B-X63700			
					017.717	IS 695 BALTO BELTWAY (OUTER LOOP)			
					017.783	MILE MARKER 63.9			
					017.810	RP 95 RAMP 3 FR RP 6 (FR IS695 EB) TO IS 95 NB			
					017.810	STRUC #B-X63600			
					017.901	MILE MARKER 64.0			
					017.902	STRUC #0318300 OLD I-95 (SB/L)			
					018.000	MILE MARKER 64.1			
					018.095	MILE MARKER 64.2			
					018.199	MILE MARKER 64.3			
					018.297	MILE MARKER 64.4			

MARYLAND DEPARTMENT OF TRANSPORTATION
STATE HIGHWAY ADMINISTRATION
DATA SERVICES DIVISION

2020 HIGHWAY LOCATION REFERENCE

COUNTY: BALTIMORE
DISTRICT: 4
DATE: 10/27/2021
VERSION:1.0

ROUTE NUMBER: IS 95

DIRECTION: NORTH(INVENTORY)

ROAD NAME	FUNCTIONAL CLASS	STATE SYSTEM	NHS	MAINTENANCE	MILEPOINT	MILEPOINT DESCRIPTION	MEDIAN TYPE	MARKED LANES	AADT
J F K MEMORIAL HWY	U -Interstate	STATE PRIMARY	NHS	State Toll Road	018.312	CO 4458 ROSSVILLE BLVD	POSITIVE BARRIER	10	154,224
					018.312	STRUC #BX644			
					018.372	RP 95 RAMP 3 FR RP 6 (FR IS695 EB) TO IS 95 NB		11	
					018.376	MILE MARKER 64.5			
					018.482	MILE MARKER 64.6			
					018.552	XO 555 CROSSOVER			
					018.578	MILE MARKER 64.7			
					018.679	MILE MARKER 64.8			
					018.762	CO 4189 KING AVE			
					018.762	STRUC #BX649			
					018.796	MILE MARKER 64.9			
					018.892	MILE MARKER 65.0			
					018.986	MILE MARKER 65.1			
					019.078	MILE MARKER 65.2			
					019.190	MILE MARKER 65.3			
					019.291	MILE MARKER 65.4			
					019.388	MILE MARKER 65.5			
					019.489	MILE MARKER 65.6			
					019.563	MILE MARKER 65.7			
					019.669			12	
					019.687	MILE MARKER 65.8			
					019.772	XO 558 CROSSOVER			
					019.775	MILE MARKER 65.9			
					019.872	MILE MARKER 66.0			
					020.008	MILE MARKER 66.1			
					020.094	MILE MARKER 66.2			
					020.186	MILE MARKER 66.3			
					020.237	CO 6880 CAMPBELL BLVD			
					020.237	STRUC #BX664			
					020.286	MILE MARKER 66.4			

MARYLAND DEPARTMENT OF TRANSPORTATION
STATE HIGHWAY ADMINISTRATION
DATA SERVICES DIVISION

2020 HIGHWAY LOCATION REFERENCE

COUNTY: BALTIMORE
DISTRICT: 4
DATE: 10/27/2021
VERSION:1.0

ROUTE NUMBER: IS 95
DIRECTION: NORTH(INVENTORY)

ROAD NAME	FUNCTIONAL CLASS	STATE SYSTEM	NHS	MAINTENANCE	MILEPOINT	MILEPOINT DESCRIPTION	MEDIAN TYPE	MARKED LANES	AADT
J F K MEMORIAL HWY	U -Interstate	STATE PRIMARY	NHS	State Toll Road	020.389	MILE MARKER 66.5	POSITIVE BARRIER	12	154,224
					020.452	STRUC #BX666 WHITE MARSH RUN			
					020.492	MILE MARKER 66.6			
					020.597	MILE MARKER 66.7			
					020.610	RP 95 RAMP 4 FR IS 95 NB TO MD 43 EB			
					020.697	MILE MARKER 66.8			
					020.727	RP 95 RAMP 3 FR RAMP 6 (MD 43 EB) TO IS 95 NB			
					020.727	STRUC #BX668			
					020.796	MILE MARKER 66.9			
					020.891	MILE MARKER 67.0			
					020.894	MD 43 WHITE MARSH BLVD			
					020.907	EXIT #67			134,085
					020.907	STRUC #BX670			
					020.920	MD 43 WHITE MARSH BLVD (WB/L)			
					020.996	MILE MARKER 67.1			
					021.027	RP 95 RAMP 3 FR RAMP 6 (MD 43 EB) TO IS 95 NB		13	
					021.047	RP 95 RAMP 7 FR RAMP 2 (MD 43 WB) TO IS 95 SB			
					021.047	STRUC #BX671			
					021.096	MILE MARKER 67.2			
					021.198	MILE MARKER 67.3			
					021.252	RP 95 RAMP 2 FR MD 43 WB TO IS 95 NB			
					021.304	MILE MARKER 67.4			
					021.397	MILE MARKER 67.5			
					021.496	MILE MARKER 67.6			
					021.580	STRUC #BX677 HONEYGO RUN			
					021.600	MILE MARKER 67.7			
					021.612			12	
					021.648			11	
					021.696	MILE MARKER 67.8			
					021.727	CO 4033 COWENTON AVE			

MARYLAND DEPARTMENT OF TRANSPORTATION
STATE HIGHWAY ADMINISTRATION
DATA SERVICES DIVISION

2020 HIGHWAY LOCATION REFERENCE

COUNTY: BALTIMORE
DISTRICT: 4
DATE: 10/27/2021
VERSION:1.0

ROUTE NUMBER: IS 95

DIRECTION: NORTH(INVENTORY)

ROAD NAME	FUNCTIONAL CLASS	STATE SYSTEM	NHS	MAINTENANCE	MILEPOINT	MILEPOINT DESCRIPTION	MEDIAN TYPE	MARKED LANES	AADT
J F K MEMORIAL HWY	U -Interstate	STATE PRIMARY	NHS	State Toll Road	021.727	STRUC #BX679	POSITIVE BARRIER	11	134,085
					021.783			9	
					021.797	MILE MARKER 67.9			
					021.892	IS 95 EN IS 95 NB EXPRESS TOLL LANE		8	
					021.900	MILE MARKER 68.0			
					021.962			9	
					021.997	MILE MARKER 68.1			
					022.107	MILE MARKER 68.2			
					022.207	MILE MARKER 68.3			
					022.305	MILE MARKER 68.4			
					022.404	MILE MARKER 68.5			
					022.412	CO 4021 JOPPA RD			
					022.412	STRUC #BX685			
					022.505	MILE MARKER 68.6			
					022.602	MILE MARKER 68.7			
					022.695	MILE MARKER 68.8			
					022.710			8	
					022.800	MILE MARKER 68.9			
					022.906	MILE MARKER 69.0			
					023.011	MILE MARKER 69.1			
					023.111	MILE MARKER 69.2			
					023.211	MILE MARKER 69.3			
					023.222		UNPROTECTED		
					023.323	MILE MARKER 69.4			
					023.423	MILE MARKER 69.5			
					023.523	MILE MARKER 69.6			
					023.542		POSITIVE BARRIER		
					023.607	CO 6112 NEW FORGE RD			
					023.607	STRUC #BX697			
					023.623	MILE MARKER 69.7			

MARYLAND DEPARTMENT OF TRANSPORTATION
STATE HIGHWAY ADMINISTRATION
DATA SERVICES DIVISION

2020 HIGHWAY LOCATION REFERENCE

COUNTY: BALTIMORE
DISTRICT: 4
DATE: 10/27/2021
VERSION:1.0

ROUTE NUMBER: IS 95
DIRECTION: NORTH(INVENTORY)

ROAD NAME	FUNCTIONAL CLASS	STATE SYSTEM	NHS	MAINTENANCE	MILEPOINT	MILEPOINT DESCRIPTION	MEDIAN TYPE	MARKED LANES	AADT
J F K MEMORIAL HWY	U -Interstate	STATE PRIMARY	NHS	State Toll Road	023.647		UNPROTECTED	8	134,085
					023.725	MILE MARKER 69.8			
					023.742	STRUC #BX699 GUNPOWDER FALLS			
					023.782		POSITIVE BARRIER		
					023.827	MILE MARKER 69.9			
					023.852	XO 10 CROSSOVER			
					023.923	MILE MARKER 70.0			
					024.026	MILE MARKER 70.1			
					024.126	MILE MARKER 70.2			
					024.192	STRUC #BX703 BIG GUNPOWDER FALLS			
					024.233	MILE MARKER 70.3			
					024.327	MILE MARKER 70.4			
					024.428	MILE MARKER 70.5			
					024.528	MILE MARKER 70.6			
					024.577	CO 3940 RAPHEL RD			
					024.577	STRUC #BX707			
					024.624	MILE MARKER 70.7			
					024.632		UNPROTECTED		
					024.719	MILE MARKER 70.8			
					024.817	MILE MARKER 70.9			
					024.917	MILE MARKER 71.0			
					024.997	XO 126 CROSSOVER		POSITIVE BARRIER	
					025.013	MILE MARKER 71.1			
					025.113	MILE MARKER 71.2			
					025.209	MILE MARKER 71.3			
					025.315	MILE MARKER 71.4			
					025.420	MILE MARKER 71.5			
					025.520	MILE MARKER 71.6			
					025.607	CO 3927 BRADSHAW RD			
					025.607	STRUC #BX717			

MARYLAND DEPARTMENT OF TRANSPORTATION
STATE HIGHWAY ADMINISTRATION
DATA SERVICES DIVISION

2020 HIGHWAY LOCATION REFERENCE

COUNTY: BALTIMORE
DISTRICT: 4
DATE: 10/27/2021
VERSION:1.0

ROUTE NUMBER: IS 95

DIRECTION: NORTH(INVENTORY)

ROAD NAME	FUNCTIONAL CLASS	STATE SYSTEM	NHS	MAINTENANCE	MILEPOINT	MILEPOINT DESCRIPTION	MEDIAN TYPE	MARKED LANES	AADT
J F K MEMORIAL HWY	U -Interstate	STATE PRIMARY	NHS	State Toll Road	025.628	MILE MARKER 71.7	POSITIVE BARRIER	8	134,085
					025.728	MILE MARKER 71.8			
					025.827	MILE MARKER 71.9			
					025.926	MILE MARKER 72.0			
					026.027	MILE MARKER 72.1			
					026.126	MILE MARKER 72.2			
					026.226	MILE MARKER 72.3			
					026.324	MILE MARKER 72.4			
					026.432	HARFORD CO/L			
					026.432	IS 95 J F K MEMORIAL HWY			
					026.432	STRUC #BX726 LITTLE GUNPOWDER FALLS			

ROUTE NUMBER: IS 95 EN

DIRECTION: NORTH(INVENTORY)

ROAD NAME	FUNCTIONAL CLASS	STATE SYSTEM	NHS	MAINTENANCE	MILEPOINT	MILEPOINT DESCRIPTION	MEDIAN TYPE	MARKED LANES	AADT
IS 95 NB EXPRESS TOLL LANE	U -Interstate	STATE PRIMARY	NHS	State Toll Road	000.000	BALTIMORE CITY LINE	NONE	2	0
					000.000	IS 95 EN IS 95 NB EXPRESS TOLL LANE			
					000.225	IS 895 EN IS 895 NB EXPRESS TOLL LANE			
					000.245	XO 551 CROSSOVER			
					000.270			3	
					000.665	CO 4417 CHESACO AVE			
					000.665	STRUC #BX617			
					000.715			2	
					001.350	XO 553 CROSSOVER			
					001.560	CO 4356 HAZELWOOD AVE			
					001.560	STRUC #BX626			
					002.055	MD 588 KENWOOD AVE			
					002.055	STRUC #BX631			
					002.640	STRUC #BX65001			

MARYLAND DEPARTMENT OF TRANSPORTATION
STATE HIGHWAY ADMINISTRATION
DATA SERVICES DIVISION

2020 HIGHWAY LOCATION REFERENCE

COUNTY: BALTIMORE
DISTRICT: 4
DATE: 10/27/2021
VERSION:1.0

ROUTE NUMBER: IS 95 EN
DIRECTION: NORTH(INVENTORY)

ROAD NAME	FUNCTIONAL CLASS	STATE SYSTEM	NHS	MAINTENANCE	MILEPOINT	MILEPOINT DESCRIPTION	MEDIAN TYPE	MARKED LANES	AADT
IS 95 NB EXPRESS TOLL LANE	U -Interstate	STATE PRIMARY	NHS	State Toll Road	002.673 IS 695	BALTO BELTWAY (INNER LOOP)	NONE	2	0
					002.715 RP 95	RAMP 1 FR RP 4 (FR IS95 NB) TO IS 695 WB			
					002.726 RP 95	RAMP 7 FR RP 2 (FR IS695 WB) TO IS 95 SB			
					002.746 RP 95	RAMP 3 FR RP 6 (FR IS695 EB) TO IS 95 NB			
					002.747 RP 95	RAMP 5 FR RP 8 (FR IS95 SB) TO MD 695 EB			
					002.776 IS 695	BALTO BELTWAY (OUTER LOOP)			
					003.370 CO 4458	ROSSVILLE BLVD			
					003.370	STRUC #BX644			
					003.620 XO 555	CROSSOVER			
					003.815 CO 4189	KING AVE			
					003.815	STRUC #BX649			
					004.840 XO 558	CROSSOVER			
					005.310 CO 6880	CAMPBELL BLVD			
					005.310	STRUC #BX664			
					005.540 RP 95	RAMP 9 FR IS 95 NB ETL TO MD 43			
					005.795 RP 95	RAMP 3 FR RAMP 6 (MD 43 EB) TO IS 95 NB			
					005.795	STRUC #BX668			
					005.966 MD 43	WHITE MARSH BLVD			
					005.980	STRUC #BX670-2			
					005.993 RP 95	RAMP 11 FR MD 43 WB TO RP 10 (95 NB ETL)			
					005.993 MD 43	WHITE MARSH BLVD (WB/L)			
					006.120 RP 95	RAMP 7 FR RAMP 2 (MD 43 WB) TO IS 95 SB			
					006.120	STRUC #BX671			
					006.200 RP 95	RAMP 10 FR MD 43 TO IS 95 NB ETL			
					006.710			1	
					006.810 CO 4033	COWENTON AVE			
					006.810	STRUC #BX679			
					006.970 IS 95	J F K MEMORIAL HWY			

MARYLAND DEPARTMENT OF TRANSPORTATION
STATE HIGHWAY ADMINISTRATION
DATA SERVICES DIVISION

2020 HIGHWAY LOCATION REFERENCE

COUNTY: BALTIMORE
DISTRICT: 4
DATE: 10/27/2021
VERSION:1.0

ROUTE NUMBER: IS 95 ES
DIRECTION: SOUTH(INVENTORY)

ROAD NAME	FUNCTIONAL CLASS	STATE SYSTEM	NHS	MAINTENANCE	MILEPOINT	MILEPOINT DESCRIPTION	MEDIAN TYPE	MARKED LANES	AADT
IS 95 SB EXPRESS TOLL LANE	U -Interstate	STATE PRIMARY	NHS	State Toll Road	000.000 IS 95	J F K MEMORIAL HWY (SB/L)	NONE	2	0
					000.050 CO 4033	COWENTON AVE			
					000.050	STRUC #BX679			
					000.660 RP 95	RAMP 12 FR IS 95 SB ETL TO MD 43			
					000.760 RP 95	RAMP 7 FR RAMP 2 (MD 43 WB) TO IS 95 SB			
					000.760	STRUC #BX671			
					000.896 MD 43	WHITE MARSH BLVD (WB/L)			
					000.910	STRUC #BX670-2			
					000.923 RP 95	RAMP 14 MD 43 EB TO RP 13 (95 SB ETL)			
					000.923 MD 43	WHITE MARSH BLVD			
					001.080 RP 95	RAMP 3 FR RAMP 6 (MD 43 EB) TO IS 95 NB			
					001.080	STRUC #BX668			
					001.230 RP 95	RAMP 13 FR MD 43 TO IS 95 SB ETL			
					001.545 CO 6880	CAMPBELL BLVD			
					001.545	STRUC #BX664			
					002.010 XO 559	CROSSOVER			
					003.045 CO 4189	KING AVE			
					003.045	STRUC #BX649			
					003.170 XO 556	CROSSOVER			
					003.480 CO 4458	ROSSVILLE BLVD			
					003.480	STRUC #BX644			
					004.064 IS 695	BALTO BELTWAY (OUTER LOOP)			
					004.078 RP 95	RAMP 5 FR RP 8 (FR IS95 SB) TO MD 695 EB			
					004.080	STRUC #BX65002			
					004.104 RP 95	RAMP 3 FR RP 6 (FR IS695 EB) TO IS 95 NB			
					004.113 RP 95	RAMP 1 FR RP 4 (FR IS95 NB) TO IS 695 WB			
					004.120 RP 95	RAMP 7 FR RP 2 (FR IS695 WB) TO IS 95 SB			
					004.165 IS 695	BALTO BELTWAY (INNER LOOP)			
					004.785 MD 588	KENWOOD AVE			
					004.785	STRUC #BX631			

MARYLAND DEPARTMENT OF TRANSPORTATION
STATE HIGHWAY ADMINISTRATION
DATA SERVICES DIVISION

2020 HIGHWAY LOCATION REFERENCE

COUNTY: BALTIMORE
DISTRICT: 4
DATE: 10/27/2021
VERSION:1.0

ROUTE NUMBER: IS 95 ES
DIRECTION: SOUTH(INVENTORY)

ROAD NAME	FUNCTIONAL CLASS	STATE SYSTEM	NHS	MAINTENANCE	MILEPOINT	MILEPOINT DESCRIPTION	MEDIAN TYPE	MARKED LANES	AADT	
IS 95 SB EXPRESS TOLL LANE	U -Interstate	STATE PRIMARY	NHS	State Toll Road	005.280	CO 4356	HAZELWOOD AVE	NONE	2	0
					005.280		STRUC #BX626			
					005.490	XO 554	CROSSOVER			
					006.175	CO 4417	CHESACO AVE			
					006.175		STRUC #BX617			
					006.445					
					006.515	IS 895 ES	IS 895 SB EXPRESS TOLL LANE			
					006.580	XO 552	CROSSOVER			
					006.820		BALTIMORE CITY LINE			
					006.820	IS 95 ES	IS 95 SB EXPRESS TOLL LANE			

ROUTE NUMBER: IS 195
DIRECTION: NORTH(INVENTORY)

ROAD NAME	FUNCTIONAL CLASS	STATE SYSTEM	NHS	MAINTENANCE	MILEPOINT	MILEPOINT DESCRIPTION	MEDIAN TYPE	MARKED LANES	AADT	
METROPOLITAN BLVD	U -Interstate	STATE PRIMARY	NHS	State Highway Agency	000.000		ANNE ARUNDEL CO/L	POSITIVE BARRIER	4	27,791
					000.000	IS 195	METROPOLITAN BLVD			
					000.000		STRUC #020129031 - PATAPSCO RIVER			
					000.220					
					000.310					
					000.373	IS 895	HARBOR TUNNEL THRUWAY			
					000.380		STRUC #030341001			
					000.397	IS 895	HARBOR TUNNEL THRUWAY (SB/L)			
					000.410	RP 895	RAMP 7 FR IS 895 WB TO US 1 SB			
					000.470					
					000.510					
					000.580		EXIT #3			
					000.580		STRUC #030342001			
					000.580	US 1	WASHINGTON BLVD			
					000.589	US 1	WASHINGTON BLVD (SB/L)			

MARYLAND DEPARTMENT OF TRANSPORTATION
STATE HIGHWAY ADMINISTRATION
DATA SERVICES DIVISION

2020 HIGHWAY LOCATION REFERENCE

COUNTY: BALTIMORE
DISTRICT: 4
DATE: 10/27/2021
VERSION:1.0

ROUTE NUMBER: IS 195
DIRECTION: NORTH(INVENTORY)

ROAD NAME	FUNCTIONAL CLASS	STATE SYSTEM	NHS	MAINTENANCE	MILEPOINT	MILEPOINT DESCRIPTION	MEDIAN TYPE	MARKED LANES	AADT
METROPOLITAN BLVD	U-Interstate	STATE PRIMARY	NHS	State Highway Agency	000.632	RP 195 RAMP 1 FR IS 195 NB TO US 1 WB	POSITIVE BARRIER	4	42,020
					000.840	STRUC #030279001			
					000.900		UNPROTECTED		
					000.933	RP 195 RAMP 2 FR US 1 WB TO IS 195 NB			
					001.080		POSITIVE BARRIER		
					001.120	CO 3091 CEDAR AVE			
					001.120	STRUC #030280001			
					001.130		UNPROTECTED		
					001.300		POSITIVE BARRIER		
					001.400	CO 3100 FRANCIS AVE			
					001.400	STRUC #030266001			
					001.470	RP 95 RAMP 2 FR IS 195 WB TO IS 95 NB			
					001.485	XO 5 CROSSOVER			
					001.600	STRUC #030256001			
					001.740	RP 95 RAMP 7 FR IS 195 WB TO IS 95 SB	UNPROTECTED		
					001.747	IS 95 NO NAME			
					001.750	EXIT #4	POSITIVE BARRIER		28,381
					001.750	STRUC #030253001			
					001.761	IS 95 NO NAME (SB/L)			
					001.765	RP 95 RAMP 7 FR IS 195 WB TO IS 95 SB			
					001.850	RP 95 RAMP 1 FR RAMP 4 (FR IS 95 NB) TO IS 195			
					001.850	STRUC #030255001			
					002.030		UNPROTECTED		
					002.140	RP 95 RAMP 8 FR IS 95 SB TO IS 195 WB			
					002.150	MD 166 METROPOLITAN BLVD			

MARYLAND DEPARTMENT OF TRANSPORTATION
STATE HIGHWAY ADMINISTRATION
DATA SERVICES DIVISION

2020 HIGHWAY LOCATION REFERENCE

COUNTY: BALTIMORE
DISTRICT: 4
DATE: 10/27/2021
VERSION:1.0

ROUTE NUMBER: IS 695
DIRECTION: NORTH(INVENTORY)

ROAD NAME	FUNCTIONAL CLASS	STATE SYSTEM	NHS	MAINTENANCE	MILEPOINT	MILEPOINT DESCRIPTION	MEDIAN TYPE	MARKED LANES	AADT
BALTO BELTWAY (INNER LOOP)	U -Interstate	STATE PRIMARY	NHS	State Highway Agency	000.000	ANNE ARUNDEL CO/L	POSITIVE BARRIER	6	106,701
					000.000 IS 695	BALTO BELTWAY (INNER LOOP)			
					000.000	STRUC #020001001 - PATAPSCO RIVER			
					000.200 RP 695	RAMP 5 FR IS 695 SB TO IS 895 EB			
					000.202 IS 895	HARBOR TUNNEL THRUWAY			
					000.210	EXIT #8A			119,010
					000.210	STRUC #BY037			
					000.217 IS 895	HARBOR TUNNEL THRUWAY (SB/L)			
					000.310 RP 695	RAMP 2 FR IS 895 WB TO IS 695 NB			
					000.405	MILE MARKER IL 6.0			
					000.440	EXIT #9			
					000.440	STRUC #030110002			
					000.445 CO 3239	HOLLINS FERRY RD			
					000.500 RP 695	RAMP 1 FR IS 695 NB TO HOLLINS FERRY RD			
					000.560 RP 695	RAMP 2 FR HOLLINS FERRY RD TO IS 695 NB			
					000.590	ATR STATION #0077 (CABINET OUTER LOOP)			
					000.640	STRUC #030110001			
					000.950 RP 695	RAMP 2 FR IS 695 WB TO US 1AL			
					000.961	MILE MARKER IL 6.5			
					001.113 RP 695	RAMP 1 FR US 1AL NB TO IS 695 WB			
					001.130	EXIT #10		7	100,271
					001.130	STRUC #030112002			
					001.130 US 1 AL	WASHINGTON BLVD			
					001.139 US 1 AL	WASHINGTON BLVD (SB/L)			
					001.330			6	
					001.420 RP 95	RAMP 2 FR IS 695 WB TO IS 95 NB			
					001.437	MILE MARKER IL 7.0			
					001.440			5	
					001.530 RP 95	RAMP 3 FR RP6 (IS695SB)TO RP2 (IS95NB)			
					001.530	STRUC #030195001			

MARYLAND DEPARTMENT OF TRANSPORTATION
STATE HIGHWAY ADMINISTRATION
DATA SERVICES DIVISION

2020 HIGHWAY LOCATION REFERENCE

COUNTY: BALTIMORE
DISTRICT: 4
DATE: 10/27/2021
VERSION:1.0

ROUTE NUMBER: IS 695
DIRECTION: NORTH(INVENTORY)

ROAD NAME	FUNCTIONAL CLASS	STATE SYSTEM	NHS	MAINTENANCE	MILEPOINT	MILEPOINT DESCRIPTION	MEDIAN TYPE	MARKED LANES	AADT
BALTO BELTWAY (INNER LOOP)	U -Interstate	STATE PRIMARY	NHS	State Highway Agency	001.590	EXIT #11	POSITIVE BARRIER	5	100,271
					001.590	IS 95 NO NAME			
					001.590	STRUC #030202001			
					001.700	RP 95 RAMP 5 FR IS 95 SB TO RAMP 4 (TO IS 695)			
					001.700	STRUC #030201001			
					001.720	IS 95 NO NAME (SB/L)			149,791
					001.720	STRUC #030199001			
					001.733			6	
					001.780	RP 95 RAMP 7 FR IS 695 WB TO IS 95 SB			
					001.901			5	
					001.929	MILE MARKER IL 7.5			
					002.090	RP 95 RAMP 8 FR IS 95 SB TO IS 695 WB		9	
					002.180	CO 3022 BENSON AVE			
					002.180	STRUC #030113051			
					002.190			8	
					002.310			9	
					002.357	US 1 SOUTHWESTERN BLVD			
					002.360	EXIT #12A			151,851
					002.360	STRUC #030114051			
					002.362	US 1 SOUTHWESTERN BLVD (SB/L)			
					002.400	CO 3000 LEEDS AVE			
					002.462	MILE MARKER IL 8.0			
					002.580	RP 695 RAMP 8 FR US 1 SB TO IS 695 WB			
					002.790	STRUC #030118002			
					002.790	CO 3004 WESTLAND BLVD			
					002.969	MILE MARKER IL 8.5			
					003.075			8	
					003.120	RP 695 RAMP 4 FR IS 695 NB TO MD 372 EB		9	
					003.140			8	
					003.170	RP 695 RAMP 1 FR IS 695 WB TO MD 372 WB			

MARYLAND DEPARTMENT OF TRANSPORTATION
STATE HIGHWAY ADMINISTRATION
DATA SERVICES DIVISION

2020 HIGHWAY LOCATION REFERENCE

COUNTY: BALTIMORE
DISTRICT: 4
DATE: 10/27/2021
VERSION:1.0

ROUTE NUMBER: IS 695
DIRECTION: NORTH(INVENTORY)

ROAD NAME	FUNCTIONAL CLASS	STATE SYSTEM	NHS	MAINTENANCE	MILEPOINT	MILEPOINT DESCRIPTION	MEDIAN TYPE	MARKED LANES	AADT			
BALTO BELTWAY (INNER LOOP)	U-Interstate	STATE PRIMARY	NHS	State Highway Agency	003.288	MD 372	WILKENS AVE	POSITIVE BARRIER	8	151,851		
					003.295		EXIT #12B					
					003.295		STRUC #030119001					
					003.301	MD 372	WILKENS AVE (WB/L)					
					003.320							160,580
					003.454		MILE MARKER IL 9.0					
					003.500	RP 695	RAMP 2 FR MD 372 TO IS 695 WB					
					003.927		MILE MARKER IL 9.5					
					004.380	RP 695	RAMP 4 FR IS 695 NB TO MD 144				7	
					004.420		MILE MARKER IL 10.0					
					004.557	MD 144	FREDERICK RD					
					004.560		EXIT #13					155,343
					004.560		STRUC #030121002					
					004.563	MD 144	FREDERICK RD (WB/L)					
					004.680	RP 695	RAMP 2 FR MD 144 WB TO IS 695 NB					
					004.860	RP 695	RAMP 4 FR IS 695 NB TO EDMONDSON AVE					
					004.914		MILE MARKER IL 10.5					
					005.040	CO 2600	EDMONDSON AVE					161,571
					005.040		EXIT #14					
					005.040		STRUC #030122001					
					005.210	RP 695	RAMP 2 FR EDMONDSON AVE TO IS 695 NB					
					005.270		ATR STATION #0032 (CABINET INNER LOOP)					
					005.300	CO 2621	INGLESIDE AVE					
					005.300		STRUC #030123001					
					005.424		MILE MARKER IL 11.0					
					005.620	RP 695	RAMP 4 FR IS 695 NB TO US 40 EB					
					005.782	US 40	BALTO NATIONAL PIKE					
					005.790		EXIT #15					133,032
					005.790		STRUC #030124001					
					005.802	US 40	BALTO NATIONAL PIKE (WB/L)					

MARYLAND DEPARTMENT OF TRANSPORTATION
STATE HIGHWAY ADMINISTRATION
DATA SERVICES DIVISION

2020 HIGHWAY LOCATION REFERENCE

COUNTY: BALTIMORE
DISTRICT: 4
DATE: 10/27/2021
VERSION:1.0

ROUTE NUMBER: IS 695
DIRECTION: NORTH(INVENTORY)

ROAD NAME	FUNCTIONAL CLASS	STATE SYSTEM	NHS	MAINTENANCE	MILEPOINT	MILEPOINT DESCRIPTION	MEDIAN TYPE	MARKED LANES	AADT			
BALTO BELTWAY (INNER LOOP)	U -Interstate	STATE PRIMARY	NHS	State Highway Agency	005.840	RP 695	RAMP 1 FR IS 695 NB TO US 40 WB	POSITIVE BARRIER	7	133,032		
					005.945		MILE MARKER IL 11.5					
					006.010	RP 695	RAMP 2 FR US 40 WB TO IS 695 NB					
					006.290						6	
					006.434		MILE MARKER IL 12.0					
					006.600	CO 2500	CROSBY RD					
					006.600		STRUC #030125002					
					006.780	RP 70	RAMP 4 FR IS 695 NB TO MD 570 EB					
					006.790		STRUC #030126001 - DEAD RUN					
					006.913		MILE MARKER IL 12.5					
					007.130		STRUC #030130001 - DEAD RUN					
					007.189	RP 70	RAMP 1 FR RAMP 4 (FR IS695 NB) TO RAMP 8					
					007.194	IS 70	NO NAME					
					007.200		EXIT #16				118,751	
					007.200	RP 70	RAMP 5 FR RAMP 8 (FR IS695 SB) TO RAMP 4					
					007.200		STRUC #030127032					
					007.200		STRUC #030128001					
					007.200		STRUC #030129001					
					007.206	IS 70	NO NAME (WB/L)					
					007.211	RP 70	RAMP 3 FR RAMP 6 TO RAMP 2 (TO IS695 NB)					
					007.260	RP 695	RAMP 4 FR IS 695 NB TO MD 122 EB					
					007.426		MILE MARKER IL 13.0					
					007.620	RP 70	RAMP 2 FR MD 570 WB TO IS 695 NB					
					007.660		EXIT #17				7	175,150
					007.660	MD 122	SECURITY BLVD					
					007.660		STRUC #030134001					
					007.669	MD 122	SECURITY BLVD (WB/L)					
					007.839		MILE MARKER IL 13.5					
					007.890	RP 695	RAMP 2 FR MD 122 WB TO IS 695 NB					
					007.970						8	

MARYLAND DEPARTMENT OF TRANSPORTATION
STATE HIGHWAY ADMINISTRATION
DATA SERVICES DIVISION

2020 HIGHWAY LOCATION REFERENCE

COUNTY: BALTIMORE
DISTRICT: 4
DATE: 10/27/2021
VERSION:1.0

ROUTE NUMBER: IS 695
DIRECTION: NORTH(INVENTORY)

ROAD NAME	FUNCTIONAL CLASS	STATE SYSTEM	NHS	MAINTENANCE	MILEPOINT	MILEPOINT DESCRIPTION	MEDIAN TYPE	MARKED LANES	AADT
BALTO BELTWAY (INNER LOOP)	U -Interstate	STATE PRIMARY	NHS	State Highway Agency	008.010	STRUC #030136001 - DEAD RUN	POSITIVE BARRIER	8	175,150
					008.320	CO 2356 DOGWOOD RD			
					008.320	STRUC #030137001			
					008.399	MILE MARKER IL 14.0			
					008.824	MILE MARKER IL 14.5			
					009.090	STRUC #030138001			
					009.090	CO 1900 WINDSOR MILL RD			
					009.802	MILE MARKER IL 15.5			
					009.994	RP 695 RAMP 4 FR IS 695 NB TO MD 26 EB			
					010.005	RP 695 RAMP 9 (CD LA) FR IS 695 NB TO IS 695 NB			
					010.195	MD 26 LIBERTY RD			
					010.200	EXIT #18			163,871
					010.200	STRUC #030139001			
					010.204	MD 26 LIBERTY RD (WB/L)			
					010.290	RP 695 RAMP 9 (CD LA) FR IS 695 NB TO IS 695 NB			
					010.306	MILE MARKER IL 16.0			
					010.486	RP 695 RAMP 2 FR MD 26 WB TO IS 695 NB			
					010.750			7	
					010.819	MILE MARKER IL 16.5			
					010.940	CO 1800 MILFORD MILL RD			
					010.940	STRUC #030140001			
					010.970	ATR STATION #0078 (CABINET OUTER LOOP)			
					011.195	MILE MARKER IL 17			
					011.250	STRUC #030141001 - SCOTTS LEVEL BR			
					011.360			6	
					011.435	XO 557 CROSSOVER			
					011.490	RP 695 RAMP 1 FR IS 695 NB TO IS 795 WB			
					011.620	CO 1700 OLD COURT RD			
					011.620	STRUC #030142001			
					011.797	MILE MARKER IL 17.5			

MARYLAND DEPARTMENT OF TRANSPORTATION
STATE HIGHWAY ADMINISTRATION
DATA SERVICES DIVISION

2020 HIGHWAY LOCATION REFERENCE

COUNTY: BALTIMORE
DISTRICT: 4
DATE: 10/27/2021
VERSION:1.0

ROUTE NUMBER: IS 695

DIRECTION: NORTH(INVENTORY)

ROAD NAME	FUNCTIONAL CLASS	STATE SYSTEM	NHS	MAINTENANCE	MILEPOINT	MILEPOINT DESCRIPTION	MEDIAN TYPE	MARKED LANES	AADT
BALTO BELTWAY (INNER LOOP)	U -Interstate	STATE PRIMARY	NHS	State Highway Agency	011.850	STRUC #030143001	POSITIVE BARRIER	6	163,871
					011.890	IS 795 NORTHWEST EXPRESSWAY (SB/L)			
					011.890	RP 695 RAMP 3 FR IS 795 EB TO IS 695 NB			
					011.890	STRUC #030308001			
					012.000	EXIT #19		7	142,702
					012.000	IS 795 NORTHWEST EXPRESSWAY			
					012.000	RP 695 RAMP 1 FR IS 695 NB TO IS 795 WB			
					012.000	STRUC #030310001			
					012.106			6	
					012.120	STRUC #030144001 - GWYNNNS FALLS			
					012.180	STRUC #030145001			
					012.200			7	
					012.291	MILE MARKER IL 18.0			
					012.320	RP 695 RAMP 3 FR IS 795 EB TO IS 695 NB			
					012.366			8	
					012.700	RP 695 RAMP 6 FR IS 695 EB TO MD 140 SB			
					012.806	MILE MARKER IL 18.5			
					012.964	RP 695 RAMP 3 FR RAMP 6 (FR IS695) TO MD 140 NB			
					012.964	MD 140 REISTERSTOWN RD (SB/L)			
					012.970	EXIT #20			155,891
					012.970	STRUC #030146001			
					012.976	RP 695 RAMP 5 FR MD 140 SB TO RAMP 4(TO IS695)			
					012.976	MD 140 REISTERSTOWN RD			
					013.120	RP 695 RAMP 4 FR MD 140 NB TO IS 695 EB			
					013.283	MILE MARKER IL 19.0			
					013.480	RP 695 RAMP 6 FR IS 695 EB TO MD 129 SB			
					013.702	MD 129 PARK HEIGHTS AVE (SB/L)			
					013.709	MD 129 PARK HEIGHTS AVE			
					013.710	EXIT #21			145,221
					013.710	STRUC #030147001			

MARYLAND DEPARTMENT OF TRANSPORTATION
STATE HIGHWAY ADMINISTRATION
DATA SERVICES DIVISION

2020 HIGHWAY LOCATION REFERENCE

COUNTY: BALTIMORE
DISTRICT: 4
DATE: 10/27/2021
VERSION:1.0

ROUTE NUMBER: IS 695
DIRECTION: NORTH(INVENTORY)

ROAD NAME	FUNCTIONAL CLASS	STATE SYSTEM	NHS	MAINTENANCE	MILEPOINT	MILEPOINT DESCRIPTION	MEDIAN TYPE	MARKED LANES	AADT
BALTO BELTWAY (INNER LOOP)	U -Interstate	STATE PRIMARY	NHS	State Highway Agency	013.771	MILE MARKER IL 19.5	POSITIVE BARRIER	8	145,221
					014.196	CO 1600 STEVENSON RD			
					014.200	EXIT #21			158,922
					014.200	STRUC #030148001			
					014.286	MILE MARKER IL 20.0			
					014.490	RP 695 RAMP 4 FR STEVENSON RD NB TO IS 695 EB			
					014.758	MILE MARKER IL 20.5			
					015.322	MILE MARKER IL 21.0			
					015.610	EXIT #22			153,022
					015.610	STRUC #030149001			
					015.614	CO 722 GREENSPRING AVE			
					015.690	RP 695 RAMP 3 FR IS 695 EB TO GREENSPRING AVE			
					015.761	MILE MARKER IL 21.5			
					015.830	RP 695 RAMP 4 FR GREENSPRING AVE TO IS 695 EB			
					016.259	MILE MARKER IL 22.0			
					016.260	STRUC #030150001 - SLAUGHTERHOUSE BRANCH			
					016.380			7	
					016.657	MILE MARKER IL 22.5			
					016.770	ATR STATION #0050 (CABINET INNER LOOP)			
					016.980	MD 25 FALLS RD			
					016.980	STRUC #030151001			
					017.050	RP 83 RAMP 6 FR IS 695 TO RAMP 7 (TO IS 83 SB)			
					017.170	STRUC #030153001 - JONES FALLS			
					017.200	RP 83 RAMP 7 FR IS 83/IS 695 WB TO IS 83 SB			
					017.254	MILE MARKER IL 23			
					017.260	RP 83 RAMP 5 FR IS 83 SB TO IS 695 EB			
					017.318	IS 83 BALTO BELTWAY (SB/L)			
					017.340	BEG X-REF W/ IS 83			
					017.340	EXIT #23			
					017.340	IS 83 JONES FALLS EXPWY			

MARYLAND DEPARTMENT OF TRANSPORTATION
STATE HIGHWAY ADMINISTRATION
DATA SERVICES DIVISION

2020 HIGHWAY LOCATION REFERENCE

COUNTY: BALTIMORE
DISTRICT: 4
DATE: 10/27/2021
VERSION:1.0

ROUTE NUMBER: IS 695
DIRECTION: NORTH(INVENTORY)

ROAD NAME	FUNCTIONAL CLASS	STATE SYSTEM	NHS	MAINTENANCE	MILEPOINT	MILEPOINT DESCRIPTION	MEDIAN TYPE	MARKED LANES	AADT
BALTO BELTWAY (INNER LOOP)	U -Interstate	STATE PRIMARY	NHS	State Highway Agency	017.340	STRUC #030154001	POSITIVE BARRIER	7	153,022
					017.358 IS 83	BALTO BELTWAY	NONE		0
					017.358 RP 83	RAMP 3 FR IS 83/IS 695 EB TO IS 83 NB			
					017.539 IS 83	BALTO BELTWAY			
					017.539 RP 83	RAMP 4 FR IS 83 NB TO IS 83/IS 695 EB			
					017.588 IS 83	BALTO BELTWAY			
					017.588 CO 7032	JOPPA RD W			
					018.393 IS 83	BALTO BELTWAY			
					018.393 CO 1117	THORNTON RD			
					018.644 IS 83	BALTO BELTWAY			
					018.644 RP 83	RAMP 3 FR IS 83/IS 695 EB TO IS 83 NB			
BALTO BELTWAY (INNER LOOP)	U -Interstate	STATE PRIMARY	NHS	State Highway Agency	018.860	END X-REF W/ IS 83	POSITIVE BARRIER	6	165,425
					018.860	EXIT #24			
					018.860 IS 83	HARRISBURG EXPWY			
					018.860 RP 83	RAMP 3 FR IS 83/IS 695 EB TO IS 83 NB			
					018.860	STRUC #030158001			
					018.990 RP 83	RAMP 5 FR IS 83 SB TO IS 695 EB			
					018.990	STRUC #030203001			
					019.040 RP 695	RAMP 3 FR IS 695 EB TO MD 139 NB			
					019.060	STRUC #030159001			
					019.150	STRUC #030192001 - ROLAND RUN			
					019.333 RP 83	RAMP 5 FR IS 83 SB TO IS 695 EB			
					019.390			7	
					019.475 MD 139	CHARLES ST (SB/L)			
					019.480	EXIT #25			124,552
					019.480	STRUC #030160001			
					019.484 MD 139	CHARLES ST			
					019.690 RP 695	RAMP 4 FR MD 139 NB TO IS 695 EB			
					019.809	MILE MARKER IL 25.5			
					019.940			6	

MARYLAND DEPARTMENT OF TRANSPORTATION
STATE HIGHWAY ADMINISTRATION
DATA SERVICES DIVISION

2020 HIGHWAY LOCATION REFERENCE

COUNTY: BALTIMORE
DISTRICT: 4
DATE: 10/27/2021
VERSION:1.0

ROUTE NUMBER: IS 695
DIRECTION: NORTH(INVENTORY)

ROAD NAME	FUNCTIONAL CLASS	STATE SYSTEM	NHS	MAINTENANCE	MILEPOINT	MILEPOINT DESCRIPTION	MEDIAN TYPE	MARKED LANES	AADT			
BALTO BELTWAY (INNER LOOP)	U -Interstate	STATE PRIMARY	NHS	State Highway Agency	020.300	RP 695	RAMP 6 FR IS 695 EB TO MD 45A	POSITIVE BARRIER	6	124,552		
					020.377		MILE MARKER IL 26					
					020.460	RP 695	RAMP 5 FR MD 45A TO IS 695 EB					
					020.491	MD 45	YORK RD (SB/L)					
					020.500		EXIT #26					135,611
					020.500		STRUC #030161001					
					020.505	MD 45	YORK RD					
					020.630	RP 695	RAMP 3 FR IS 695 EB TO MD 45 NB					
					020.735		MILE MARKER IL 26.5					
					020.840	RP 695	RAMP 4 FR MD 45 NB TO IS 695 EB					
					020.960	RP 695	RAMP 6 FR IS 695 EB TO MD 146 SB					
					021.125	MD 146	DULANEY VALLEY RD					129,811
					021.125		EXIT #27					
					021.125		STRUC #030162001					
					021.150	RP 695	RAMP 3 FR IS 695 EB TO MD 146 NB					
					021.203		MILE MARKER IL 27.0					
					021.320	RP 695	RAMP 5 FR MD 146 SB TO IS 695 EB					
					021.729		MILE MARKER IL 27.5					
					022.003		MILE MARKER IL 28					
					022.380		EXIT #28					137,499
					022.380	CO 3334	PROVIDENCE RD					
					022.380		STRUC #030163001					
					022.410	RP 695	RAMP 3 FR IS 695 EB TO PROVIDENCE RD NB					
					022.580	RP 695	RAMP 4 FR PROVIDENCE RD NB TO IS 695 EB					
					022.710		ATR STATION #0054 (CABINET OUTER LOOP)					
					022.736		MILE MARKER IL 28.5					
					022.900	RP 695	RAMP 8 FR IS 695 SB TO CROMWELL BRDG RD					
					022.973		MILE MARKER IL 29					
					023.050	RP 695	RAMP 6 FR CROMWELL BRDG RD TO IS 695 SB					
					023.120	CO 3353	CROMWELL BRIDGE RD					

MARYLAND DEPARTMENT OF TRANSPORTATION
STATE HIGHWAY ADMINISTRATION
DATA SERVICES DIVISION

2020 HIGHWAY LOCATION REFERENCE

COUNTY: BALTIMORE
DISTRICT: 4
DATE: 10/27/2021
VERSION:1.0

ROUTE NUMBER: IS 695
DIRECTION: NORTH(INVENTORY)

ROAD NAME	FUNCTIONAL CLASS	STATE SYSTEM	NHS	MAINTENANCE	MILEPOINT	MILEPOINT DESCRIPTION	MEDIAN TYPE	MARKED LANES	AADT
BALTO BELTWAY (INNER LOOP)	U-Interstate	STATE PRIMARY	NHS	State Highway Agency	023.120	EXIT #29A	POSITIVE BARRIER	6	137,499
					023.120	STRUC #030164001			
					023.210	RP 695 RAMP 5 FR IS 695 SB TO MD 542 EB			
					023.281	MD 542 LOCH RAVEN BLVD (SB/L)			
					023.290	EXIT #29B			124,251
					023.290	MD 542 LOCH RAVEN BLVD			
					023.290	STRUC #030165001			
					023.410	RP 695 RAMP 4 FR MD 542 NB TO IS 695 EB			
					023.697	MILE MARKER IL 29.5			
					023.951	MILE MARKER IL 30			
					024.010	CO 8762 JOPPA RD E			
					024.014	STRUC #030166001			
					024.120	RP 695 RAMP 6 FR IS 695 EB TO MD 41 SB			
					024.310	RP 695 RAMP 5 FR MD 41 SB TO IS 695 EB			
					024.345	MD 41 PERRING PKWY (SB/L)			
					024.350	EXIT #30			146,310
					024.350	STRUC #030167001			
					024.355	MD 41 PERRING PKWY			
					024.390	RP 695 RAMP 3 FR IS 695 EB TO MD 41 NB			
					024.550	RP 695 RAMP 4 FR MD 41 NB TO IS 695 EB			
					024.691	MILE MARKER IL 30.5			
					024.750	CO 3600 OLD HARFORD RD			
					024.750	STRUC #030168001			
					025.190	MILE MARKER IL 31.0			
					025.310	RP 695 RAMP 6 FR IS 695 EB TO MD 147 SB			
					025.430	RP 695 RAMP 5 FR MD 147 SB TO IS 695 EB			
					025.486	MD 147 HARFORD RD (SB/L)			
					025.490	EXIT #31			130,312
					025.490	STRUC #030170001			
					025.493	MD 147 HARFORD RD			

MARYLAND DEPARTMENT OF TRANSPORTATION
STATE HIGHWAY ADMINISTRATION
DATA SERVICES DIVISION

2020 HIGHWAY LOCATION REFERENCE

COUNTY: BALTIMORE
DISTRICT: 4
DATE: 10/27/2021
VERSION:1.0

ROUTE NUMBER: IS 695
DIRECTION: NORTH(INVENTORY)

ROAD NAME	FUNCTIONAL CLASS	STATE SYSTEM	NHS	MAINTENANCE	MILEPOINT	MILEPOINT DESCRIPTION	MEDIAN TYPE	MARKED LANES	AADT
BALTO BELTWAY (INNER LOOP)	U -Interstate	STATE PRIMARY	NHS	State Highway Agency	025.697	MILE MARKER IL 31.5	POSITIVE BARRIER	6	130,312
					025.930	CO 3739 AVONDALE RD			
					025.930	STRUC #030173001			
					025.954	EXIT #31C			
					025.954	MD 43 WHITE MARSH BLVD			
					026.140	RP 695 RAMP 4 FR MD 147 NB TO IS 695 EB			105,692
					026.140	STRUC #030347001			
					026.183	MILE MARKER IL 32.0			
					026.330	CO 3482 PUTTY HILL AVE			
					026.330	STRUC #030174001			
					026.674	MILE MARKER IL 32.5			
					026.777	RP 695 RAMP 6 FR IS 695 EB TO US 1 SB			
					027.050	RP 695 RAMP 5 FR US 1 SB TO IS 695 EB			
					027.106	US 1 BELAIR RD (SB/L)			
					027.120	US 1 BELAIR RD			129,631
					027.120	EXIT #32			
					027.120	STRUC #030175001			
					027.178	MILE MARKER IL 33.0			
					027.180	RP 695 RAMP 3 FR IS 695 EB TO US 1 NB			
					027.379	MILE MARKER IL 33.5			
					027.410	RP 695 RAMP 4 FR US 1 NB TO IS 695 EB			
					027.710	ATR STATION #0034 (CABINET OUTER LOOP)			
					027.732			5	
					027.824	XO 63 CROSSOVER			
					027.880	CO 4457 LILLIAN HOLT DR		6	
					027.880	STRUC #030176001			
					028.065	RP 95 RAMP 6 FR IS 695 EB TO IS 95 SB			
					028.520	STRUC #030177001			
					028.620	RP 95 RAMP 3 FR RP 6 (FR IS695 EB) TO IS 95 NB			
					028.675	STRUC #B-X635001			

MARYLAND DEPARTMENT OF TRANSPORTATION
STATE HIGHWAY ADMINISTRATION
DATA SERVICES DIVISION

2020 HIGHWAY LOCATION REFERENCE

COUNTY: BALTIMORE
DISTRICT: 4
DATE: 10/27/2021
VERSION:1.0

ROUTE NUMBER: IS 695
DIRECTION: NORTH(INVENTORY)

ROAD NAME	FUNCTIONAL CLASS	STATE SYSTEM	NHS	MAINTENANCE	MILEPOINT	MILEPOINT DESCRIPTION	MEDIAN TYPE	MARKED LANES	AADT	
BALTO BELTWAY (INNER LOOP)	U -Interstate	STATE PRIMARY	NHS	State Highway Agency	028.676	IS 95	J F K MEMORIAL HWY (SB/L)	POSITIVE BARRIER	6	129,631
					028.677	RP 95	RAMP 7 FR RP 2 (FR IS695 WB) TO IS 95 SB			
					028.690		STRUC #B-X638021			
					028.709	IS 95 ES	IS 95 SB EXPRESS TOLL LANE			
					028.712		STRUC #B-X634001 - (RAMP 5)			
					028.712		STRUC #BX65002 (SB ETL)			
					028.719	IS 95 EN	IS 95 NB EXPRESS TOLL LANE			
					028.722		STRUC #BX65001 (NB ETL)			
					028.740		STRUC #B-X636001			
					028.758	RP 95	RAMP 1 FR RP 4 (FR IS95 NB) TO IS 695 WB			
					028.774		STRUC #B-X637001 - (RAMP 7)			
					028.783	IS 95	J F K MEMORIAL HWY			
					028.794		STRUC #B-X638011			
					028.821	RP 95	RAMP 5 FR RP 8 (FR IS95 SB) TO MD 695 EB			
					028.880		STRUC #030188001 - STEMMERS RUN			
					028.970		STRUC #030189001			
					029.110	MD 695	BALTIMORE BELTWAY (INNER LOOP)			
029.110	RP 95	RAMP 5 FR RP 8 (FR IS95 SB) TO MD 695 EB								

ROUTE NUMBER: IS 795
DIRECTION: NORTH(INVENTORY)

ROAD NAME	FUNCTIONAL CLASS	STATE SYSTEM	NHS	MAINTENANCE	MILEPOINT	MILEPOINT DESCRIPTION	MEDIAN TYPE	MARKED LANES	AADT	
NORTHWEST EXPRESSWAY	U -Interstate	STATE PRIMARY	NHS	State Highway Agency	000.000	IS 695	BALTO BELTWAY (INNER LOOP)	POSITIVE BARRIER	4	102,691
					000.000		EXIT #19			
					000.000	RP 695	RAMP 1 FR IS 695 NB TO IS 795 WB			
					000.000		STRUC #030310001			
					000.016	IS 695	BALTO BELTWAY (OUTER LOOP)			
					000.200	RP 695	RAMP 8 FR IS 695 SB TO IS 795 WB			
					000.320		STRUC #030314001 - GWYNNNS FALLS			

MARYLAND DEPARTMENT OF TRANSPORTATION
STATE HIGHWAY ADMINISTRATION
DATA SERVICES DIVISION

2020 HIGHWAY LOCATION REFERENCE

COUNTY: BALTIMORE
DISTRICT: 4
DATE: 10/27/2021
VERSION:1.0

ROUTE NUMBER: IS 795
DIRECTION: NORTH(INVENTORY)

ROAD NAME	FUNCTIONAL CLASS	STATE SYSTEM	NHS	MAINTENANCE	MILEPOINT	MILEPOINT DESCRIPTION	MEDIAN TYPE	MARKED LANES	AADT	
NORTHWEST EXPRESSWAY	U -Interstate	STATE PRIMARY	NHS	State Highway Agency	000.440	MILE MARKER 1.0	POSITIVE BARRIER	4	102,691	
					000.640			5		
					000.710	STRUC #030315001				
					000.880	ATR STATION #0073 (CABINET SB/L)				
					000.900			6		
					000.930	CO 7113		MT WILSON LA		
					000.930			STRUC #030307001		
					000.980			ATR STATION #0072 (CABINET NB/L)		
					001.447			MILE MARKER 2.0		
					001.550	CO 2250		MC DONOGH RD		
					001.550			STRUC #030316001		
					002.370			STRUC #030317001		
					002.436			MILE MARKER 3.0		
					002.590			STRUC #030318001 - GWYNNNS FALLS		
					002.840					5
					002.920			STRUC #030322001 - GWYNNNS FALLS		
					003.090	RP 795		RAMP 4 FR IS 795 NB TO MD 940 EB		
					003.130			STRUC #0331901 - RED RUN		
					003.165	CO 2251		PAINTERS MILL RD		
					003.270			STRUC - PEDESTRIAN TUNNEL		
					003.310	RP 795		RAMP 10 FR METRO CENTRE TO IS 795 NB		
					003.310			STRUC #030360001		
					003.410	XO 79		CROSSOVER		
					003.425			MILE MARKER 4.0		
					003.560					4
					003.650	RP 795		RAMP 10 FR METRO CENTRE TO IS 795 NB		
					003.920	MD 940		OWINGS MILLS BLVD		
					003.930			EXIT #4		
					003.930	MD 940		OWINGS MILLS BLVD (SB/L)		
					003.930	RP 795		RAMP 3 FR MD 940 EB TO IS 795 NB		

MARYLAND DEPARTMENT OF TRANSPORTATION
STATE HIGHWAY ADMINISTRATION
DATA SERVICES DIVISION

2020 HIGHWAY LOCATION REFERENCE

COUNTY: BALTIMORE
DISTRICT: 4
DATE: 10/27/2021
VERSION:1.0

ROUTE NUMBER: IS 795
DIRECTION: NORTH(INVENTORY)

ROAD NAME	FUNCTIONAL CLASS	STATE SYSTEM	NHS	MAINTENANCE	MILEPOINT	MILEPOINT DESCRIPTION	MEDIAN TYPE	MARKED LANES	AADT
NORTHWEST EXPRESSWAY	U -Interstate	STATE PRIMARY	NHS	State Highway Agency	003.930	STRUC #030323001	POSITIVE BARRIER	4	61,920
					004.040	RP 795 RAMP 1 FR RAMP 4 (FR IS795) TO MD 940 WB			
					004.040	STRUC #030330001			
					004.060	RP 795 RAMP 7 FR MD 940 WB TO IS 795 SB			
					004.060	STRUC #030327001			
					004.450	RP 795 RAMP 2 FR RAMP 7 (FR MD940) TO IS 795 NB			
					004.467	MILE MARKER 5.0			
					005.170	STRUC #030332001			
					005.172	CO 7710 DOLFELD BLVD			
					005.462	MILE MARKER 6.0			
					005.970	CO 8101 CHURCH RD			
					005.970	STRUC #030333001			
					006.300	RP 795 RAMP 4 FR IS 795 NB TO FRANKLIN BLVD			
					006.487	MILE MARKER 7.0			
					006.545	CO 6781 FRANKLIN BLVD			
					006.550	EXIT #7			47,792
					006.550	STRUC #030334001			
					006.600	RP 795 RAMP 1 FR IS 795 NB TO FRANKLIN BLVD			
					006.890	RP 795 RAMP 2 FR FRANKLIN BLVD TO IS 795 NB			
					007.400	CO 503 BERRYMANS LA			
					007.400	STRUC #030335001			
					007.481	MILE MARKER 8.0			
					007.950	CO 504 STOCKSDALE AVE			
					007.950	STRUC #030336001			
					008.340	CO 499 COCKEYS MILL RD			
					008.340	STRUC #030337001			
					008.410			5	
					008.502	MILE MARKER 9.0			
					008.610	RP 795 RAMP 1 FR IS 795 NB TO MD 140 WB		4	
					008.804		PAINTED (UNDIV)		

MARYLAND DEPARTMENT OF TRANSPORTATION
STATE HIGHWAY ADMINISTRATION
DATA SERVICES DIVISION

2020 HIGHWAY LOCATION REFERENCE

COUNTY: BALTIMORE
DISTRICT: 4
DATE: 10/27/2021
VERSION:1.0

ROUTE NUMBER: IS 795
DIRECTION: NORTH(INVENTORY)

ROAD NAME	FUNCTIONAL CLASS	STATE SYSTEM	NHS	MAINTENANCE	MILEPOINT	MILEPOINT DESCRIPTION	MEDIAN TYPE	MARKED LANES	AADT	
NORTHWEST EXPRESSWAY	U -Interstate	STATE PRIMARY	NHS	State Highway Agency	008.880	RP 795	RAMP 1 FR IS 795 NB TO MD 140 WB	NONE	4	47,792
					008.880		STRUC #030338001			
					008.900			PAINTED (UNDIV)		
					008.990		EXIT #9	NONE		
					008.990	MD 795	NO NAME			
					008.990	MD 140	WESTMINSTER PIKE			

ROUTE NUMBER: IS 895
DIRECTION: NORTH(INVENTORY)

ROAD NAME	FUNCTIONAL CLASS	STATE SYSTEM	NHS	MAINTENANCE	MILEPOINT	MILEPOINT DESCRIPTION	MEDIAN TYPE	MARKED LANES	AADT	
HARBOR TUNNEL THRUWAY	U -Principal Arterial – Other Freew	STATE PRIMARY	NHS	State Toll Road	000.000	IS 895	HARBOR TUNNEL THRUWAY	POSITIVE BARRIER	4	12,045
					000.000		HOWARD CO/L			
					000.000		STRUC #HOY014 PATAPSCO RIVER			
					000.002		MILE MARKER 1.1			
					000.016	US 1	WASHINGTON BLVD (SB/L)			
					000.029	US 1	WASHINGTON BLVD			
					000.094		MILE MARKER 1.2			
					000.219		MILE MARKER 1.3			
					000.230	RP 895	RAMP 4 FR US 1 NB TO IS 895 EB			
					000.284	IS 195	METROPOLITAN BLVD (SB/L)			
					000.290		STRUC #030341001			6,000
					000.293		MILE MARKER 1.4			
					000.299	IS 195	METROPOLITAN BLVD			
					000.368			UNPROTECTED		
					000.389		MILE MARKER 1.5			
					000.473		MILE MARKER 1.6			
					000.500			POSITIVE BARRIER		
					000.586		MILE MARKER 1.7			
000.590		STRUC #BY018 CALVERT ACCESS RD								

MARYLAND DEPARTMENT OF TRANSPORTATION
STATE HIGHWAY ADMINISTRATION
DATA SERVICES DIVISION

2020 HIGHWAY LOCATION REFERENCE

COUNTY: BALTIMORE
DISTRICT: 4
DATE: 10/27/2021
VERSION:1.0

ROUTE NUMBER: IS 895
DIRECTION: NORTH(INVENTORY)

ROAD NAME	FUNCTIONAL CLASS	STATE SYSTEM	NHS	MAINTENANCE	MILEPOINT	MILEPOINT DESCRIPTION	MEDIAN TYPE	MARKED LANES	AADT	
HARBOR TUNNEL THRUWAY	U -Principal Arterial – Other Freew	STATE PRIMARY	NHS	State Toll Road	000.684	MILE MARKER 1.8	POSITIVE BARRIER	4	6,000	
					000.740	STRUC #BY020				
					000.785	MILE MARKER 1.9				
					000.882	MILE MARKER 2.0				
					000.900	STRUC #BY021 HERBERT RUN				
					000.976	MILE MARKER 2.1				
					001.010					UNPROTECTED
					001.080	MILE MARKER 2.2				
					001.182	MILE MARKER 2.3				
					001.228					POSITIVE BARRIER
					001.290	STRUC #BY026				
					001.292	MILE MARKER 2.4				
					001.370					UNPROTECTED
					001.386	MILE MARKER 2.5				
					001.500	MILE MARKER 2.6				
					001.535	XO 78				CROSSOVER
					001.571	MILE MARKER 2.7				
					001.670	MILE MARKER 2.8				
					001.768	MILE MARKER 2.9				
					001.865	MILE MARKER 3.0				
					001.972	MILE MARKER 3.1				
					002.092	MILE MARKER 3.2				
					002.160					POSITIVE BARRIER
					002.170					STRUC #BY036
					002.170	CO 6274				TRANSWAY RD
					002.195	MILE MARKER 3.3				
					002.260					UNPROTECTED
002.306	MILE MARKER 3.4									
002.322		POSITIVE BARRIER								
002.379	MILE MARKER 3.5									

MARYLAND DEPARTMENT OF TRANSPORTATION
STATE HIGHWAY ADMINISTRATION
DATA SERVICES DIVISION

2020 HIGHWAY LOCATION REFERENCE

COUNTY: BALTIMORE
DISTRICT: 4
DATE: 10/27/2021
VERSION:1.0

ROUTE NUMBER: IS 895
DIRECTION: NORTH(INVENTORY)

ROAD NAME	FUNCTIONAL CLASS	STATE SYSTEM	NHS	MAINTENANCE	MILEPOINT	MILEPOINT DESCRIPTION	MEDIAN TYPE	MARKED LANES	AADT
HARBOR TUNNEL THRUWAY	U -Principal Arterial – Other Freew	STATE PRIMARY	NHS	State Toll Road	002.400 IS 695	BALTO BELTWAY (OUTER LOOP)	POSITIVE BARRIER	4	6,000
	U -Interstate				002.410 IS 695	BALTO BELTWAY (INNER LOOP)			12,675
					002.410	EXIT #3			
					002.410	STRUC #BY037			
					002.440 RP 695	RAMP 5 FR IS 695 SB TO IS 895 EB			
					002.494	MILE MARKER 3.6			
					002.525		UNPROTECTED		
					002.596	MILE MARKER 3.7			
					002.634		POSITIVE BARRIER		
					002.698	MILE MARKER 3.8			
					002.710 CO 3200	HAMMONDS FERRY RD			
					002.710	STRUC #BY040			
					002.801	MILE MARKER 3.9			
					002.812		UNPROTECTED		
					002.903	MILE MARKER 4.0			
					002.991	MILE MARKER 4.1			
					003.088	MILE MARKER 4.2			
					003.190	MILE MARKER 4.3			
					003.287	MILE MARKER 4.4			
					003.330 MD 295	BALTIMORE WASHINGTON PKWY (SB/L)			
					003.350 MD 295	BALTIMORE WASHINGTON PKWY			24,465
					003.350	EXIT #4			
					003.350	STRUC #BY046			
					003.391	MILE MARKER 4.5			
					003.501	MILE MARKER 4.6			
					003.570 RP 895	RAMP 4 FR MD 295 NB TO IS 895 EB			
					003.600	MILE MARKER 4.7			
					003.662		POSITIVE BARRIER		
					003.665 XO 127	CROSSOVER			
					003.698	MILE MARKER 4.8			

MARYLAND DEPARTMENT OF TRANSPORTATION
STATE HIGHWAY ADMINISTRATION
DATA SERVICES DIVISION

2020 HIGHWAY LOCATION REFERENCE

COUNTY: BALTIMORE
DISTRICT: 4
DATE: 10/27/2021
VERSION:1.0

ROUTE NUMBER: IS 895
DIRECTION: NORTH(INVENTORY)

ROAD NAME	FUNCTIONAL CLASS	STATE SYSTEM	NHS	MAINTENANCE	MILEPOINT	MILEPOINT DESCRIPTION	MEDIAN TYPE	MARKED LANES	AADT	
HARBOR TUNNEL THRUWAY	U -Interstate	STATE PRIMARY	NHS	State Toll Road	003.807	MILE MARKER 4.9	POSITIVE BARRIER	4	24,465	
					003.810 MD 648 E	OLD ANNAPOLIS RD				
					003.810	STRUC #BY051				
					003.904	MILE MARKER 5.0				
					004.013	MILE MARKER 5.1				
					004.100	MILE MARKER 5.2				
					004.130	STRUC #BY054 B&A R/R				
					004.312	MILE MARKER 5.4				
					004.413	MILE MARKER 5.5				
					004.512	MILE MARKER 5.6				
					004.609	MILE MARKER 5.7				
					004.610	ANNE ARUNDEL CO/L				
					004.610	BEGIN X-REF W/IS 895 (AA CO & BALT CITY)				
					004.610 IS 895	HARBOR TUNNEL THRUWAY				
					004.610	STRUC #BY059 PATAPSCO RIVER				
					013.890	END X-REF W/IS 895 (AA CO & BALT CITY)				37,075
					013.890 IS 895	HARBOR TUNNEL THRUWAY				
					013.890	NORTHEAST BALTO CITY LINE				
					013.924					5
					014.010	EXIT #62 (IS 95)				
014.010 IS 95	J F K MEMORIAL HWY									

ROUTE NUMBER: IS 895 EN
DIRECTION: NORTH(INVENTORY)

ROAD NAME	FUNCTIONAL CLASS	STATE SYSTEM	NHS	MAINTENANCE	MILEPOINT	MILEPOINT DESCRIPTION	MEDIAN TYPE	MARKED LANES	AADT
IS 895 NB EXPRESS TOLL LANE	U -Interstate	STATE PRIMARY	NHS	State Toll Road	000.000	BALTIMORE CITY LINE	NONE	1	0
					000.000 IS 895 EN	IS 895 NB EXPRESS TOLL LANE			
					000.225 IS 95 EN	IS 95 NB EXPRESS TOLL LANE			

MARYLAND DEPARTMENT OF TRANSPORTATION
STATE HIGHWAY ADMINISTRATION
DATA SERVICES DIVISION

2020 HIGHWAY LOCATION REFERENCE

COUNTY: BALTIMORE
DISTRICT: 4
DATE: 10/27/2021
VERSION:1.0

ROUTE NUMBER: IS 895 ES
DIRECTION: SOUTH(INVENTORY)

ROAD NAME	FUNCTIONAL CLASS	STATE SYSTEM	NHS	MAINTENANCE	MILEPOINT	MILEPOINT DESCRIPTION	MEDIAN TYPE	MARKED LANES	AADT	
IS 895 SB EXPRESS TOLL LANE	U -Interstate	STATE PRIMARY	NHS	State Toll Road	000.000	IS 95 ES	IS 95 SB EXPRESS TOLL LANE	NONE	1	0
					000.310		BALTIMORE CITY LINE			
					000.310	IS 895 ES	IS 895 SB EXPRESS TOLL LANE			

ROUTE NUMBER: MD 7
DIRECTION: EAST(INVENTORY)

ROAD NAME	FUNCTIONAL CLASS	STATE SYSTEM	NHS	MAINTENANCE	MILEPOINT	MILEPOINT DESCRIPTION	MEDIAN TYPE	MARKED LANES	AADT		
PHILADELPHIA RD	U -Minor Arterial	STATE SECONDARY		State Highway Agency	000.000	CO 5126	66TH ST	NONE	2	10,015	
					000.000	US 40	PULASKI HWY				
					000.010	US 40	PULASKI HWY (WB/L)				
					000.040	MD 7 BA	OLD PHILADELPHIA RD				
					000.240	CO 5104	ROSEDALE HEIGHTS AVE				
					000.380	CO 5105	LONGVIEW AVE				
					000.450	CO 5101	BEATTY AVE				
					000.490	CO 5100	SHIPHORST TERR				CENTER TLA (UNDIV)
					000.660	CO 5082	HAMILTON AVE				NONE
					000.660	CO 5081	ROSEDALE AVE				
					000.690						CENTER TLA (UNDIV)
					000.840	CO 5083	ROSEWICK AVE				NONE
					000.850	OP 429	GRANSAY RD				
					000.890		STRUC #030017001 - REDHOUSE CREEK				
					000.950	CO 5069	CHESACO AVE				
					001.140	CO 5044	SELLIER AVE				
					001.190	CO 4423	SELING AVE				
					001.270	CO 4435	DORIS AVE				
					001.340	CO 4424	PINE GROVE RD				
					001.390	CO 5037	KAHLER AVE				CENTER TLA (UNDIV)
001.470	CO 5035	NEIGHBORS AVE									
001.580	CO 4436	SPRING AVE	NONE								

MARYLAND DEPARTMENT OF TRANSPORTATION
STATE HIGHWAY ADMINISTRATION
DATA SERVICES DIVISION

2020 HIGHWAY LOCATION REFERENCE

COUNTY: BALTIMORE
DISTRICT: 4
DATE: 10/27/2021
VERSION:1.0

ROUTE NUMBER: MD 7
DIRECTION: EAST(INVENTORY)

ROAD NAME	FUNCTIONAL CLASS	STATE SYSTEM	NHS	MAINTENANCE	MILEPOINT	MILEPOINT DESCRIPTION	MEDIAN TYPE	MARKED LANES	AADT	
PHILADELPHIA RD	U -Minor Arterial	STATE SECONDARY		State Highway Agency	001.620	CO 4438	HILLDALE RD	NONE	2	10,015
					001.730	CO 4440	DALTON AVE			
					001.800	CO 4441	RUSTIC AVE			
					001.820	CO 4442	EVERING AVE			
					001.840			CENTER TLA (UNDIV)		
					001.930	CO 4372	KENWOOD AVE			
					001.970	CO 4384	CHAPEL HILL DR			
					002.140			PAINTED (UNDIV)		
					002.250	CO 4453	GOLDEN RING RD	NONE	3	25,991
					002.270			CENTER TLA (UNDIV)		
					002.280				4	
					002.430	RP 695	RAMP 6 FR MD 7 EB TO MD 695 SB			
					002.480	RP 695	RAMP 5 FR RAMP 8 (FR MD 695) TO MD 7 EB	NONE		
					002.512	MD 695	BALTIMORE BELTWAY (INNER LOOP)			
					002.520		EXIT #34			35,095
					002.520		STRUC #030190001			
					002.529	MD 695	BALTIMORE BELTWAY (OUTER LOOP)			
					002.590	RP 695	RAMP 1 FR MD 695 NB TO MD 7 WB			
					002.600			CURBED		
					002.626	RP 695	RAMP 4 FR RAMP 1 (FR MD 695) TO MD 7 EB			
					002.634	RP 695	RAMP 2 FR MD 7 TO MD 695 NB			
					002.800	CO 7269	FONTANA LA			
					002.900		STRUC #030016001 - STEMMERS RUN			
					002.930	CO 4458	ROSSVILLE BLVD			17,422
					002.941	CO 4458		PAINTED (UNDIV)		
					003.060	CO 4459	RIDGE RD	CENTER TLA (UNDIV)	3	
					003.140			NONE	2	
					003.290	CO 4464	MAYFLOWER RD			
					003.740	CO 4462	HOSPITAL DR	PAINTED (UNDIV)		
					004.050	CO 4463	LENNINGS LA	NONE		

MARYLAND DEPARTMENT OF TRANSPORTATION
STATE HIGHWAY ADMINISTRATION
DATA SERVICES DIVISION

2020 HIGHWAY LOCATION REFERENCE

COUNTY: BALTIMORE
DISTRICT: 4
DATE: 10/27/2021
VERSION:1.0

ROUTE NUMBER: MD 7
DIRECTION: EAST(INVENTORY)

ROAD NAME	FUNCTIONAL CLASS	STATE SYSTEM	NHS	MAINTENANCE	MILEPOINT	MILEPOINT DESCRIPTION	MEDIAN TYPE	MARKED LANES	AADT	
PHILADELPHIA RD	U -Minor Arterial	STATE SECONDARY		State Highway Agency	004.260	OP 366	WINDSOR WAY	NONE	2	17,422
					004.370	OP 6370	LITANY LA			
					004.470			PAINTED (UNDIV)		
					004.580	CO 4189	KING AVE	CENTER TLA (UNDIV)		
					004.720	OP 6475	BARON PL	NONE		
					004.720	CO 4465	MIDDLE RIVER RD			
					004.770			CENTER TLA (UNDIV)		
					004.890	OP 6477	BARON PL			
					004.990	OP 6479	KING HENRY CIR			
					005.070	OP 367	PHILCO RD	NONE		
					005.250	CO 4188	RAVENWOOD RD			
					005.310	OP 369	NO NAME			
					005.340	CO 4185	SPOTSWOOD RD			
					005.440	CO 4183	MOHRS LA			
					005.490	CO 4184	NOTTINGWOOD RD			
					005.610			PAINTED (UNDIV)		
					005.658			NONE	4	
					005.710	OP 6907	CAMPBELL BLVD	CURBED		
					005.780			CENTER TLA (UNDIV)		
					006.040			STRUC #030015001 - WHITE MARSH RUN		
					006.277	CO 9087	NOTTINGRIDGE RD			
					006.430	MD 7 J	INDUSTRIAL PARK RD	NONE		
					006.430	CO 9086	NOTTINGHAM DR			
					006.547				2	
					006.620			STRUC #030218001		
					006.620	MD 43	WHITE MARSH BLVD			
					006.637	MD 43	WHITE MARSH BLVD (WB/L)			
					006.692	RP 43	RAMP 1 FR MD 7 NB TO MD 43 WB			
					006.745	RP 43	RAMP 8 FR MD 7 SB TO RAMP 1 (TO MD 43)			
					006.770	CO 4094	SILVER SPRING RD			

MARYLAND DEPARTMENT OF TRANSPORTATION
STATE HIGHWAY ADMINISTRATION
DATA SERVICES DIVISION

2020 HIGHWAY LOCATION REFERENCE

COUNTY: BALTIMORE
DISTRICT: 4
DATE: 10/27/2021
VERSION:1.0

ROUTE NUMBER: MD 7
DIRECTION: EAST(INVENTORY)

ROAD NAME	FUNCTIONAL CLASS	STATE SYSTEM	NHS	MAINTENANCE	MILEPOINT	MILEPOINT DESCRIPTION	MEDIAN TYPE	MARKED LANES	AADT
PHILADELPHIA RD	U -Minor Arterial	STATE SECONDARY		State Highway Agency	007.140	STRUC #030014001 - HONEYGO RUN	NONE	2	15,031
					007.210 CO 4033	COWENTON AVE			
					007.210 CO 4095	EBENEZER RD			
					007.870 CO 4021	JOPPA RD			7,742
					008.180 OP 347	CULLUM AVE			
					008.481		CENTER TLA (UNDIV)		
					008.498 CO 8731	OVERLOOK CIR			
					008.660 CO 8202	HOLTER RD			
					008.740 CO 8140	APPERSON RD	PAINTED (UNDIV)		
					008.834 CO 8488	HONEYGO RIDGE CT	NONE		
					008.915 CO 8689	MAUDES WAY			
					008.980 OP 346	LLOYD AVE			
					009.160 CO 6112	NEW FORGE RD			
					009.370 CO 3952	ALLENDER RD			
					009.400 CO 3945	CARRINGTON DR			
					009.460 CO 3941	RANELAGH RD			
					009.480	STRUC #030295001 - BEAN BRANCH			
					009.490 CO 3964	BUSH ST			
					009.600 CO 3963	FORGE RD			
					009.770	STRUC #030013001 - BIG GUNPOWDER FALLS			
					009.964		PAINTED (UNDIV)		
					010.040 CO 3940	RAPHEL RD			
					010.650 CO 3939	JONES RD	NONE		
					010.660 CO 3938	PFEFFERS RD			
					011.320 CO 3927	BRADSHAW RD			
					011.510	HARFORD CO/L			
					011.510 MD 7	PHILADELPHIA RD			
					011.510	STRUC #030012001 - LITTLE GUNPOWDER FL			

MARYLAND DEPARTMENT OF TRANSPORTATION
STATE HIGHWAY ADMINISTRATION
DATA SERVICES DIVISION

2020 HIGHWAY LOCATION REFERENCE

COUNTY: BALTIMORE
DISTRICT: 4
DATE: 10/27/2021
VERSION:1.0

ROUTE NUMBER: MD 7 BA
DIRECTION: SOUTH(INVENTORY)

ROAD NAME	FUNCTIONAL CLASS	STATE SYSTEM	NHS	MAINTENANCE	MILEPOINT	MILEPOINT DESCRIPTION	MEDIAN TYPE	MARKED LANES	AADT		
OLD PHILADELPHIA RD	U -Local	STATE SECONDARY		State Highway Agency	000.000	MD 7	PHILADELPHIA RD	NONE	2	0	
					000.040	CO 5113	SUMMIT AVE				
					000.070						1
					000.100	OP 7003	ROLLINGSIDE AVE				
					000.180	CO 5118	ODELL AVE				
					000.180	US 40	PULASKI HWY (WB/L)				

ROUTE NUMBER: MD 7 J
DIRECTION: EAST(INVENTORY)

ROAD NAME	FUNCTIONAL CLASS	STATE SYSTEM	NHS	MAINTENANCE	MILEPOINT	MILEPOINT DESCRIPTION	MEDIAN TYPE	MARKED LANES	AADT		
INDUSTRIAL PARK RD	U -Local	STATE SECONDARY		State Highway Agency	000.000	CO 9086	NOTTINGHAM DR	NONE	3	0	
					000.000	MD 7	PHILADELPHIA RD				
					000.030						4
					000.050		PAINTED (UNDIV)				3
					000.063						2
					000.120	RP 43	RAMP 3 FR MD 43 EB TO MD 7J (TO MD 7)				NONE
					000.140	OP 6912	INDUSTRIAL PARK RD				
					000.140	RP 43	RAMP 6 FR RAMP 3 (FR MD 43) TO MD 7J SB				

ROUTE NUMBER: MD 25
DIRECTION: NORTH(INVENTORY)

ROAD NAME	FUNCTIONAL CLASS	STATE SYSTEM	NHS	MAINTENANCE	MILEPOINT	MILEPOINT DESCRIPTION	MEDIAN TYPE	MARKED LANES	AADT		
FALLS RD	U -Minor Arterial	STATE SECONDARY		State Highway Agency	000.000	BALTO CITY LINE	NONE	2	9,853		
					000.000	MD 25				FALLS RD	
					000.030	CO 1461				FAIRFIELD AVE	PAINTED (UNDIV)
					000.080	CO 1460				LAKE AVE W	NONE
					000.122						PAINTED (UNDIV)
					000.140	MD 746 A				LAKESIDE DR	NONE
					000.160						PAINTED (UNDIV)

MARYLAND DEPARTMENT OF TRANSPORTATION
STATE HIGHWAY ADMINISTRATION
DATA SERVICES DIVISION

2020 HIGHWAY LOCATION REFERENCE

COUNTY: BALTIMORE
DISTRICT: 4
DATE: 10/27/2021
VERSION:1.0

ROUTE NUMBER: MD 25
DIRECTION: NORTH(INVENTORY)

ROAD NAME	FUNCTIONAL CLASS	STATE SYSTEM	NHS	MAINTENANCE	MILEPOINT	MILEPOINT DESCRIPTION	MEDIAN TYPE	MARKED LANES	AADT
FALLS RD	U -Minor Arterial	STATE SECONDARY		State Highway Agency	000.250	STRUC #030029001 - JONES FALLS	NONE	2	9,853
					000.350 OP 7080	OLD FALLS RD			
					000.450 CO 1462	HOLLINS LA			
					000.700 CO 1467	GARDMAN AVE			
					000.840 CO 1469	COPPER HILL RD			
					000.840 CO 1468	WALNUT AVE			
					000.920 CO 5891	RACQUET RD			
					000.970 CO 1470	CLARKVIEW RD			
					000.990 OP 6413	BARE HILLS AVE			
					001.030 OP 113	SHOEMAKER RD			
					001.130 CO 1496	OLD PIMLICO RD	PAINTED (UNDIV)		
					001.880	STRUC #030028001 - JONES FALLS	NONE		
					002.080 IS 83	JONES FALLS EXPWY			
					002.080	STRUC #030051012			
					002.099 IS 83	JONES FALLS EXPWY (SB/L)			
					002.220	STRUC #030027001 - JONES FALLS			
					002.280 MD 133	OLD COURT RD			
					002.280 CO 1474	RUXTON RD			
					002.690 CO 1473	BRIGHTFIELD RD			
					002.820 IS 695	BALTO BELTWAY (INNER LOOP)			
					002.820	STRUC #030151001			
					002.835 IS 695	BALTO BELTWAY (OUTER LOOP)			
					002.860 CO 7441	HILLSTEAD DR			
					003.050 CO 1660	HILLSIDE RD			
					003.280	STRUC #030026001 - JONES FALLS			
					003.390		PAINTED (UNDIV)		
					003.601 MD 25 A	JONES FALLS EXPWY (SB/L)	NONE		
					003.610 MD 25 A	JONES FALLS EXPWY	CURBED	4	23,120
					003.614 CO 7032	JOPPA RD W			
					003.710	STRUC #030025001 - DEEP RUN			

MARYLAND DEPARTMENT OF TRANSPORTATION
STATE HIGHWAY ADMINISTRATION
DATA SERVICES DIVISION

2020 HIGHWAY LOCATION REFERENCE

COUNTY: BALTIMORE
DISTRICT: 4
DATE: 10/27/2021
VERSION:1.0

ROUTE NUMBER: MD 25

DIRECTION: NORTH(INVENTORY)

ROAD NAME	FUNCTIONAL CLASS	STATE SYSTEM	NHS	MAINTENANCE	MILEPOINT	MILEPOINT DESCRIPTION	MEDIAN TYPE	MARKED LANES	AADT			
FALLS RD	U -Minor Arterial	STATE SECONDARY		State Highway Agency	003.760	MD 130	GREENSPRING VALLEY RD	CURBED	4	14,260		
					003.830						3	
					003.850						PAINTED (UNDIV)	
					003.880						NONE	2
					003.910						PAINTED (UNDIV)	
					004.160	MD 131	SEMINARY AVE	NONE				10,263
					004.195						PAINTED (UNDIV)	
					004.560	OP 115	WOODWARD LA	NONE				
					004.770	CO 6407	BROOKSTONE CT					
					004.970	CO 760	BROOKLANDWOOD RD					
					005.020	CO 6618	TREMBLANT CT					
					005.100	OP 116	SATERS LA					
					005.220	CO 6702	SOMERSET PL					
					005.380	CO 6701	OLD LYME RD					
					005.650	CO 761	FALLSCROFT WAY					
	005.800	CO 762	CHESTNUT RIDGE DR									
	005.850						PAINTED (UNDIV)					
	005.940	CO 756	BROADWAY RD				NONE		3,663			
	005.940	CO 8871	PADONIA RD									
	005.960						PAINTED (UNDIV)					
	006.400	OP 117	NO NAME				NONE					
	006.450	CO 765	GREENWAY RD									
	006.630	OP 6543	RISES CT									
	006.670		STRUC #030024001 - BEAVERDAM RUN									
	007.070	CO 763	HICKORY HILL RD									
	007.120	CO 5967	APPLECROFT LA									
	007.310	CO 6908	HEATHER HILL LA									
007.440	CO 7451	DEEP RUN CT										
007.680	CO 7481	IVY BROOK FARM CT										
007.750	OP 118	BEAVERBROOK LA										

MARYLAND DEPARTMENT OF TRANSPORTATION
STATE HIGHWAY ADMINISTRATION
DATA SERVICES DIVISION

2020 HIGHWAY LOCATION REFERENCE

COUNTY: BALTIMORE
DISTRICT: 4
DATE: 10/27/2021
VERSION:1.0

ROUTE NUMBER: MD 25
DIRECTION: NORTH(INVENTORY)

ROAD NAME	FUNCTIONAL CLASS	STATE SYSTEM	NHS	MAINTENANCE	MILEPOINT	MILEPOINT DESCRIPTION	MEDIAN TYPE	MARKED LANES	AADT
FALLS RD	U -Major Collector	STATE SECONDARY		State Highway Agency	007.760 CO 433	IVY HILL RD	NONE	2	3,663
					008.020 CO 7288	SPRINGHILL FARM CT			
					008.220 CO 6414	DELLWOOD CT			
					008.220 CO 7289	FORWOOD CT			
					008.430 CO 435	RIDGE RD			
					008.730 CO 8566	RIDGE FARM CT			
					008.730 CO 6148	SHAWAN VALLEY LA			
					009.000 CO 6247	JONATHANS CT			
					009.290 OP 6729	NO NAME			
	R -Major Collector				009.530 CO 437	KNOX AVE			
					009.800 CO 438	SHAWAN RD			7,113
					009.800 CO 441	TUFTON AVE			
					010.460 CO 191	GEIST RD			
					011.300 CO 192	MILLER RD			
					011.750 CO 193	GADD RD			
					012.270	STRUC #030023001 - WESTERN RUN			
					012.660 CO 195	WESTERN RUN RD			
					012.790 MD 128	BUTLER RD			
					013.440	STRUC #030022001 - INDIAN RUN			
					013.480 CO 6769	STRINGTOWN RD			
					013.990 MD 88	BLACKROCK RD			
					014.650 OP 25	NO NAME			
					015.430 CO 153	BENSON MILL RD			
					016.080 CO 157	MT ZION RD			2,473
					016.450 CO 155	GORSUCH MILL RD			
					016.780	STRUC #030020001 - BLACKROCK RUN			
					017.910 CO 164	RIDGE RD			
					018.240 MD 137	MT CARMEL RD			3,793
					019.600	STRUC #030019001 - GEORGES RUN			
					019.700 CO 3	GUNPOWDER RD			

MARYLAND DEPARTMENT OF TRANSPORTATION
STATE HIGHWAY ADMINISTRATION
DATA SERVICES DIVISION

2020 HIGHWAY LOCATION REFERENCE

COUNTY: BALTIMORE
DISTRICT: 4
DATE: 10/27/2021
VERSION:1.0

ROUTE NUMBER: MD 25
DIRECTION: NORTH(INVENTORY)

ROAD NAME	FUNCTIONAL CLASS	STATE SYSTEM	NHS	MAINTENANCE	MILEPOINT	MILEPOINT DESCRIPTION	MEDIAN TYPE	MARKED LANES	AADT	
FALLS RD	R -Major Collector	STATE SECONDARY		State Highway Agency	020.490	CO 10	BRICK STORE RD	NONE	2	3,793
					021.830	CO 23	BECKLEYSVILLE RD			
					021.830	CO 12	FALLS RD			

ROUTE NUMBER: MD 25 A
DIRECTION: NORTH(INVENTORY)

ROAD NAME	FUNCTIONAL CLASS	STATE SYSTEM	NHS	MAINTENANCE	MILEPOINT	MILEPOINT DESCRIPTION	MEDIAN TYPE	MARKED LANES	AADT		
JONES FALLS EXPWY	U -Principal Arterial – Other Freew	STATE SECONDARY	NHS	State Highway Agency	000.000	IS 695	BALTO BELTWAY (INNER LOOP)	POSITIVE BARRIER	4	23,430	
					000.000		EXIT #13 (IS 83)				
					000.000	IS 83	JONES FALLS EXPWY				
					000.000		STRUC #030154001				
					000.014	IS 83	BALTO BELTWAY (SB/L)				
					000.018	RP 83	RAMP 1 FR MD 25A NB TO IS 695 WB				
					000.060	RP 83	RAMP 1 FR MD 25A NB TO IS 695 WB				
					000.109	RP 83	RAMP 7 FR IS 83/IS 695 WB TO IS 83 SB				
					000.110		STRUC #030155001				
					000.270	RP 83	RAMP 2 FR RAMP 7 FR IS83/IS695 TO MD25A				
					000.370						CURBED
					000.580	MD 25	FALLS RD				

ROUTE NUMBER: MD 26
DIRECTION: EAST(INVENTORY)

ROAD NAME	FUNCTIONAL CLASS	STATE SYSTEM	NHS	MAINTENANCE	MILEPOINT	MILEPOINT DESCRIPTION	MEDIAN TYPE	MARKED LANES	AADT		
LIBERTY RD	R -Principal Arterial – Other	STATE SECONDARY		State Highway Agency	000.000		CARROLL CO/L	NONE	2	14,651	
					000.000	MD 26	LIBERTY RD				
					000.000		STRUC #060002001 - LIBERTY RESERVOIR				
					000.830						PAINTED (UNDIV)
					000.877	OP 62	ENT TO CHURCH & SCHOOL				NONE
					000.877	CO 7676	LIBERTY RIDGE CT				

MARYLAND DEPARTMENT OF TRANSPORTATION
STATE HIGHWAY ADMINISTRATION
DATA SERVICES DIVISION

2020 HIGHWAY LOCATION REFERENCE

COUNTY: BALTIMORE
DISTRICT: 4
DATE: 10/27/2021
VERSION:1.0

ROUTE NUMBER: MD 26
DIRECTION: EAST(INVENTORY)

ROAD NAME	FUNCTIONAL CLASS	STATE SYSTEM	NHS	MAINTENANCE	MILEPOINT	MILEPOINT DESCRIPTION	MEDIAN TYPE	MARKED LANES	AADT	
LIBERTY RD	R -Principal Arterial – Other	STATE SECONDARY		State Highway Agency	000.916		PAINTED (UNDIV)	2	14,651	
					001.065		NONE	3		
					001.083		PAINTED (UNDIV)	2		
					001.127			3		
					001.217	CO 521	WARDS CHAPEL RD	NONE		
					001.247			PAINTED (UNDIV)		
					001.287	CO 525	CHURCH VIEW AVE			
					001.330			NONE		2
					001.347	CO 526	ROBOSSON RD			
					001.357	CO 527	POWELLS RUN RD			
					001.607	CO 528	CHAPELDALE RD			
					001.797	CO 530	ALLEN RD			
					001.987	CO 531	HOLBROOK RD			
					002.187			PAINTED (UNDIV)		
					002.307	CO 532	LYONS MILL RD			7,211
					002.607	OP 63	FALLS RUN RD			
					002.677	CO 8212	HERRERA CT	NONE		
					002.695			PAINTED (UNDIV)		
					003.037	CO 2298	WINDY HILL RD	NONE		
					003.107	CO 7877	TRAVANCORE CT			
003.217	CO 2299	WILMAR AVE								
003.388				3						
003.427	CO 2317	SHERATON RD		4						
003.487	CO 515	DEER PARK RD		19,261						
003.677	CO 533	MARRIOTTSVILLE RD								
003.867	CO 2310	TIVERTON RD								
004.112	CO 8112	DEER TRAIL WAY								
004.197	CO 2330	LIVE OAK RD	PAINTED (UNDIV)							
004.197	CO 7708	OWINGS MILLS BLVD								
004.307			CENTER TLA (UNDIV)							

U -Principal Arterial – Other

MARYLAND DEPARTMENT OF TRANSPORTATION
STATE HIGHWAY ADMINISTRATION
DATA SERVICES DIVISION

2020 HIGHWAY LOCATION REFERENCE

COUNTY: BALTIMORE
DISTRICT: 4
DATE: 10/27/2021
VERSION:1.0

ROUTE NUMBER: MD 26
DIRECTION: EAST(INVENTORY)

ROAD NAME	FUNCTIONAL CLASS	STATE SYSTEM	NHS	MAINTENANCE	MILEPOINT	MILEPOINT DESCRIPTION	MEDIAN TYPE	MARKED LANES	AADT
LIBERTY RD	U -Principal Arterial – Other	STATE SECONDARY		State Highway Agency	004.385	CO 8875 PEACE CHANCE DR	NONE	4	19,261
					004.410		CENTER TLA (UNDIV)		
					004.527	CO 2297 PIKESWOOD DR	NONE		
					004.567		PAINTED (UNDIV)		
					004.657	CO 2289 BURMONT AVE	NONE		
					004.837	CO 2349 CHAPMAN RD			
					004.847	CO 2350 CHAPMAN RD			
					004.977		CENTER TLA (UNDIV)		
					005.217	CO 2301 OFFUTT RD	NONE		
					005.227	CO 2300 OFFUTT RD	CENTER TLA (UNDIV)		
					005.277	OP 216 KECK AVE			
					005.327	OP 217 BAYER AVE			
					005.337	CO 2072 CHURCH LA			
					005.457	CO 2097 GREENS LA			
					005.457	CO 2250 MC DONOGH RD			
					005.567	CO 2124 FIELDSTONE RD			
					005.637	CO 2126 BLACKSTONE RD			
					005.667	CO 7940 GREEN CONE DR			
					005.707	CO 2123 STONEYBROOK RD			
					005.777	CO 2127 BRIARSTONE RD			
					005.847	CO 2129 RUSTY ROCK RD			
					005.897	CO 2130 BLAIR AVE			
					006.097	CO 2229 BRENBROOK DR			
					006.453	CO 1700 OLD COURT RD (WB/L)			
					006.457				31,171
					006.462	CO 1700 OLD COURT RD			
					006.657	OP 6931 GLENN MICHAELS LA			
					006.747	CO 2100 COURTLEIGH DR			
					006.807	CO 2152 CLIFMAR RD			
					006.877	CO 2153 HILMAR RD			

MARYLAND DEPARTMENT OF TRANSPORTATION
STATE HIGHWAY ADMINISTRATION
DATA SERVICES DIVISION

2020 HIGHWAY LOCATION REFERENCE

COUNTY: BALTIMORE
DISTRICT: 4
DATE: 10/27/2021
VERSION:1.0

ROUTE NUMBER: MD 26
DIRECTION: EAST(INVENTORY)

ROAD NAME	FUNCTIONAL CLASS	STATE SYSTEM	NHS	MAINTENANCE	MILEPOINT	MILEPOINT DESCRIPTION	MEDIAN TYPE	MARKED LANES	AADT
LIBERTY RD	U -Principal Arterial – Other	STATE SECONDARY		State Highway Agency	006.927	CO 2084 JEAN DR	CENTER TLA (UNDIV)	4	31,171
					006.967	OP 212 LIBERTY PL			
					007.077	CO 2080 MEADOWDALE DR			
					007.147	CO 2077 ST JAMES RD			
			NHS		007.237	CO 2000 ROLLING RD	NONE		
					007.265		CENTER TLA (UNDIV)		
					007.337	CO 2076 MARRIOTT LA			
					007.367		CURBED		
					007.387		CENTER TLA (UNDIV)		
					007.417	CO 2069 LANGREHR RD			
					007.427	CO 2070 LANGREHR RD			
					007.487	CO 2073 EITEMILLER RD			
					007.517	CO 2065 ELLEN RD			
					007.587	CO 2064 MILLVALE RD			
					007.657	CO 1800 MILFORD MILL RD			
					007.707	CO 2048 KENMAR RD			
					007.747	CO 2049 FLORIDA RD			
					007.837	CO 2050 ROCKDALE TERR			
					007.927	CO 2051 ABBIE PL			
					008.057	OP 204 NO NAME			
					008.127	CO 2022 WASHINGTON AVE	CURBED		
					008.297	CO 6382 LORD BALTIMORE DR		5	
					008.297	RP 695 RAMP 5 FR RP 8 (FR IS695 SB) TO MD 26 EB			
					008.357	RP 695 RAMP 6 FR MD 26 EB TO IS 695 SB		4	
					008.397			5	
					008.410	IS 695 BALTO BELTWAY (OUTER LOOP)			
					008.420	EXIT #18			
					008.420	STRUC #030139001			
					008.427	IS 695 BALTO BELTWAY (INNER LOOP)		4	37,501
					008.434	RP 695 RAMP 9 (CD LA) FR IS 695 NB TO IS 695 NB			

MARYLAND DEPARTMENT OF TRANSPORTATION
STATE HIGHWAY ADMINISTRATION
DATA SERVICES DIVISION

2020 HIGHWAY LOCATION REFERENCE

COUNTY: BALTIMORE
DISTRICT: 4
DATE: 10/27/2021
VERSION:1.0

ROUTE NUMBER: MD 26
DIRECTION: EAST(INVENTORY)

ROAD NAME	FUNCTIONAL CLASS	STATE SYSTEM	NHS	MAINTENANCE	MILEPOINT	MILEPOINT DESCRIPTION	MEDIAN TYPE	MARKED LANES	AADT
LIBERTY RD	U -Principal Arterial – Other	STATE SECONDARY	NHS	State Highway Agency	008.478	RP 695 RAMP 3 FR MD 26 EB TO RP 9 (TO IS695 NB)	CURBED	4	37,501
					008.530	RP 695 RAMP 4 FR IS 695 NB TO MD 26 EB			
					008.657	CO 1931 CROYDON RD	NONE		
					008.727	CO 1848 BUCKINGHAM RD	CENTER TLA (UNDIV)		
					008.777	CO 1939 MAYFAIR RD			
					008.827	CO 1927 LATHAM RD			
					008.837	CO 1940 FAIRVIEW RD			
					008.907	STRUC #030021001 - GWYNNS FALLS			
					008.917	CO 1926 SUSSEX RD			
					009.047	CO 1901 ESSEX RD			29,042
					009.217	CO 1955 SEDGEMOOR RD			
					009.320		CURBED		
					009.356		CENTER TLA (UNDIV)		
					009.467	CO 1902 ST LUKES LA			
					009.547	STRUC #030030001 - GWYNNS FALLS			
					009.587	CO 1852 CAMPFIELD RD			
					009.747	CO 1853 LIBERTY TERR			
					009.777	CO 1861 PATTERSON AVE			
					009.837	CO 1886 OAK AVE			
					009.837	CO 1887 OAK CT			
					009.897	CO 1888 OLD MILL RD			
					009.907	CO 1889 FOREST GARDEN AVE			
					009.967	CO 1891 FOREST HILL RD			
					010.027	CO 1892 MEADOWSIDE AVE			
					010.057	CO 1893 LANDBECK RD			
					010.097	CO 1894 LIBERTY HEIGHTS TERR			
					010.117	CO 1896 LOCKWOOD RD			
					010.247	CO 1898 KELOX RD			
					010.325	CO 1899 TULSA RD			
					010.427	CO 1904 VENETIAN RD			

MARYLAND DEPARTMENT OF TRANSPORTATION
STATE HIGHWAY ADMINISTRATION
DATA SERVICES DIVISION

2020 HIGHWAY LOCATION REFERENCE

COUNTY: BALTIMORE
DISTRICT: 4
DATE: 10/27/2021
VERSION:1.0

ROUTE NUMBER: MD 26
DIRECTION: EAST(INVENTORY)

ROAD NAME	FUNCTIONAL CLASS	STATE SYSTEM	NHS	MAINTENANCE	MILEPOINT	MILEPOINT DESCRIPTION	MEDIAN TYPE	MARKED LANES	AADT
LIBERTY RD	U -Principal Arterial – Other	STATE SECONDARY	NHS	State Highway Agency	010.467	BALTO CITY LINE	CENTER TLA (UNDIV)	4	29,042
					010.467 CO 1903	FLANNERY LA			
					010.467 MD 26	LIBERTY HEIGHTS AVE			

ROUTE NUMBER: MD 30
DIRECTION: NORTH(INVENTORY)

ROAD NAME	FUNCTIONAL CLASS	STATE SYSTEM	NHS	MAINTENANCE	MILEPOINT	MILEPOINT DESCRIPTION	MEDIAN TYPE	MARKED LANES	AADT		
HANOVER PIKE	U -Principal Arterial – Other	STATE SECONDARY	NHS	State Highway Agency	000.000 MD 140	WESTMINSTER PIKE	NONE	2	6,882		
					000.290 CO 8563	WESTGATE WAY					
					000.310 CO 470	GEROED AVE					
					000.390 MD 128	BUTLER RD				3	13,642
					000.390 MD 795	NO NAME					
					000.480 OP 7013	NO NAME					
					000.490 CO 6770	OLD HANOVER RD					
					000.537					2	
					000.880 CO 6771	OLD HANOVER SPUR B RD					
					001.010	STRUC #030031001					
		001.160 CO 6773	OLD HANOVER SPUR A RD								
		001.650 CO 6772	OLD HANOVER RD								
		001.870 CO 6237	WEYWOOD DR								
		002.510 CO 473	GLEN FALLS RD								
		002.530 CO 186	OLD HANOVER RD								
		003.320 CO 187	MT GILEAD RD								
		003.813 OP 27	FRYE RD								
		004.840 CO 184	FIFTH AVE								
		005.020		3							
		005.095 CO 183	FIRST AVE								
		005.100									
005.130		PAINTED (UNDIV)	2								
			3								

MARYLAND DEPARTMENT OF TRANSPORTATION
STATE HIGHWAY ADMINISTRATION
DATA SERVICES DIVISION

2020 HIGHWAY LOCATION REFERENCE

COUNTY: BALTIMORE
DISTRICT: 4
DATE: 10/27/2021
VERSION:1.0

ROUTE NUMBER: MD 30
DIRECTION: NORTH(INVENTORY)

ROAD NAME	FUNCTIONAL CLASS	STATE SYSTEM	NHS	MAINTENANCE	MILEPOINT	MILEPOINT DESCRIPTION	MEDIAN TYPE	MARKED LANES	AADT	
HANOVER PIKE	U -Principal Arterial – Other	STATE PRIMARY	NHS	State Highway Agency	005.200	CO 176	EMORY RD	NONE	3	15,431
					005.245			PAINTED (UNDIV)		
					005.300	CO 186	OLD HANOVER RD	NONE	2	
	R -Principal Arterial – Other					005.930	CO 172	FRINGER RD		
						006.280	CO 173	BORTNER RD		
						006.280	CO 174	DOVER RD		
	U -Principal Arterial – Other					006.550	CO 169	ARCADIA AVE		
						006.990	CO 171	LEES MILL RD		
						007.400		CARROLL CO/L		
						007.400	MD 30	HANOVER PIKE		

ROUTE NUMBER: MD 41
DIRECTION: NORTH(INVENTORY)

ROAD NAME	FUNCTIONAL CLASS	STATE SYSTEM	NHS	MAINTENANCE	MILEPOINT	MILEPOINT DESCRIPTION	MEDIAN TYPE	MARKED LANES	AADT		
PERRING PKWY	U -Principal Arterial – Other Freew	STATE SECONDARY	NHS	State Highway Agency	000.000		BALTIMORE CITY LINE	CURBED	6	30,421	
					000.000	MD 41	PERRING PKWY				
					000.136	CO 6123	MCCLEAN BLVD				
					000.140		STRUC #030219001 - HERRING RUN				
					000.260			POSITIVE BARRIER			
					000.460			CURBED			
					000.596	CO 3429	OAKLEIGH RD				
					000.720			POSITIVE BARRIER			
					000.860	XO 76	CROSSOVER	CURBED	5		
					000.860	CO 3435	WYCLIFFE RD				
					000.950		STRUC #030221001 - HERRING RUN				
					001.040				4		28,250
					001.047	CO 3481	TAYLOR AVE				
					001.154			POSITIVE BARRIER			
					001.440		STRUC #030222001 - HERRING RUN				

MARYLAND DEPARTMENT OF TRANSPORTATION
STATE HIGHWAY ADMINISTRATION
DATA SERVICES DIVISION

2020 HIGHWAY LOCATION REFERENCE

COUNTY: BALTIMORE
DISTRICT: 4
DATE: 10/27/2021
VERSION:1.0

ROUTE NUMBER: MD 41
DIRECTION: NORTH(INVENTORY)

ROAD NAME	FUNCTIONAL CLASS	STATE SYSTEM	NHS	MAINTENANCE	MILEPOINT	MILEPOINT DESCRIPTION	MEDIAN TYPE	MARKED LANES	AADT	
PERRING PKWY	U -Principal Arterial – Other Freew	STATE SECONDARY	NHS	State Highway Agency	001.590		CURBED	4	28,250	
					001.715	CO 3482	PUTTY HILL AVE			
					001.830			POSITIVE BARRIER		
					002.010			CURBED		
					002.060	RP 695	RAMP 4 FR MD 41 NB TO IS 695 EB			
					002.240	RP 695	RAMP 3 FR IS 695 EB TO MD 41 NB			
					002.266	IS 695	BALTO BELTWAY (INNER LOOP)			
					002.270		EXIT #30		28,512	
					002.270		STRUC #030167001			
					002.279	IS 695	BALTO BELTWAY (OUTER LOOP)			
					002.320	RP 695	RAMP 1 FR MD 41 NB TO IS 695 WB			
					002.410	RP 695	RAMP 2 FR IS 695 WB TO MD 41 NB			
					002.498	CO 8762	JOPPA RD E (EB/L)			
					002.500				9,102	
					002.507	CO 8762	JOPPA RD E			
					002.590	CO 3527	SATYR HILL RD		NONE	3
					002.620				PAINTED (UNDIV)	
					002.898				NONE	2
002.970	CO 3534	WALTHAM WOODS RD								

ROUTE NUMBER: MD 43
DIRECTION: EAST(INVENTORY)

ROAD NAME	FUNCTIONAL CLASS	STATE SYSTEM	NHS	MAINTENANCE	MILEPOINT	MILEPOINT DESCRIPTION	MEDIAN TYPE	MARKED LANES	AADT	
WHITE MARSH BLVD	U -Principal Arterial – Other Freew	STATE SECONDARY	NHS	State Highway Agency	000.000	IS 695	BALTO BELTWAY (INNER LOOP)	POSITIVE BARRIER	3	33,781
					000.000		EXIT #31C (IS 695)			
					000.170	IS 695	BALTO BELTWAY (OUTER LOOP)			
					000.170		STRUC #030347001 - (EB/L)			
					000.220			CURBED		
					000.490				4	

MARYLAND DEPARTMENT OF TRANSPORTATION
STATE HIGHWAY ADMINISTRATION
DATA SERVICES DIVISION

2020 HIGHWAY LOCATION REFERENCE

COUNTY: BALTIMORE
DISTRICT: 4
DATE: 10/27/2021
VERSION:1.0

ROUTE NUMBER: MD 43
DIRECTION: EAST(INVENTORY)

ROAD NAME	FUNCTIONAL CLASS	STATE SYSTEM	NHS	MAINTENANCE	MILEPOINT	MILEPOINT DESCRIPTION	MEDIAN TYPE	MARKED LANES	AADT
WHITE MARSH BLVD	U -Principal Arterial – Other Freew	STATE SECONDARY	NHS	State Highway Agency	000.640	CO 6158 WALTHER BLVD	CURBED	4	33,373
					001.020	CO 7861 PERRY HILLS RD	UNPROTECTED		
					001.020	RP 43 RAMP 5 FR US 1 SB TO MD 43 EB			
					001.060		POSITIVE BARRIER		
					001.132	US 1 BELAIR RD (SB/L)			
					001.140				28,531
					001.147	US 1 BELAIR RD			
					001.402		UNPROTECTED		
					001.610				
					001.681	XO 68 CROSSOVER			
					001.702	XO 56 CROSSOVER			
					002.960				23,822
					002.965	CO 6198 PERRY HALL BLVD			
					003.150				
					003.150		CURBED		
					003.610				45,072
					003.613	CO 6539 HONEYGO BLVD			
					003.730				
					003.730				
					003.785		POSITIVE BARRIER		
					003.880	RP 95 RAMP 6 FR MD 43 EB TO IS 95 SB	CURBED		
					003.960			5	
					004.004	RP 95 RAMP 15 FR RAMP 5 (IS 95 SB) TO MD 43 WB			
					004.010	RP 95 RAMP 5 FR RAMP 8 (IS 95 SB) TO MD 43 EB	POSITIVE BARRIER		
					004.040			6	
					004.115		CURBED		
					004.120	RP 95 RAMP 5 FR RAMP 8 (IS 95 SB) TO MD 43 EB			
					004.130	RP 95 RAMP 7 FR RAMP 2 (MD 43 WB) TO IS 95 SB			
					004.170	IS 95 J F K MEMORIAL HWY (SB/L)			
					004.180	IS 95 ES IS 95 SB EXPRESS TOLL LANE			
					004.180	RP 95 RAMP 14 MD 43 EB TO RP 13 (95 SB ETL)			

MARYLAND DEPARTMENT OF TRANSPORTATION
STATE HIGHWAY ADMINISTRATION
DATA SERVICES DIVISION

2020 HIGHWAY LOCATION REFERENCE

COUNTY: BALTIMORE
DISTRICT: 4
DATE: 10/27/2021
VERSION:1.0

ROUTE NUMBER: MD 43
DIRECTION: EAST(INVENTORY)

ROAD NAME	FUNCTIONAL CLASS	STATE SYSTEM	NHS	MAINTENANCE	MILEPOINT	MILEPOINT DESCRIPTION	MEDIAN TYPE	MARKED LANES	AADT
WHITE MARSH BLVD	U -Principal Arterial – Other Freew	STATE SECONDARY	NHS	State Highway Agency	004.190 RP 95	RAMP 13 FR MD 43 TO IS 95 SB ETL	CURBED	6	46,521
					004.195	EXIT #67 (IS 95)			
					004.195	STRUC #BX670-2			
					004.199 RP 95	RAMP 9 FR IS 95 NB ETL TO MD 43			
					004.209 IS 95 EN	IS 95 NB EXPRESS TOLL LANE			
					004.220 IS 95	J F K MEMORIAL HWY			
					004.275 RP 95	RAMP 3 FR RAMP 6 (MD 43 EB) TO IS 95 NB			
					004.285 RP 95	RAMP 1 FR RAMP 4 (IS 95 NB) TO MD 43 WB			
					004.340		POSITIVE BARRIER		
					004.385			4	
					004.515		CURBED		
					004.525 RP 95	RAMP 4 FR IS 95 NB TO MD 43 EB	UNPROTECTED		
					004.683 XO 102	CROSSOVER	POSITIVE BARRIER		
					004.760 MD 7	PHILADELPHIA RD			
					004.760	STRUC #030218001			
					004.780 RP 43	RAMP 3 FR MD 43 EB TO MD 7J (TO MD 7)			
					004.810		UNPROTECTED		
					004.967		POSITIVE BARRIER		
					005.070	STRUC #030217001			
					005.145 US 40	PULASKI HWY (WB/L)			
					005.150	STRUC #030216031			22,541
					005.156 US 40	PULASKI HWY			
					005.180		CURBED		
					005.261 RP 40	RAMP 8 FR MD 43 EB TO RAMP 1 (TO US 40)			
					005.276 RP 40	RAMP 1 FR MD 43 WB TO US 40 WB			
					005.281 RP 40	RAMP 9 FR US 40 WB TO MD 43 WB			
					005.305 RP 40	RAMP 7 FR RAMP 9 (FR US 40) TO MD 43 EB			
					005.347	STRUC #030371001 - WHITE MARSH RUN			
					006.089 CO 4182	BIRD RIVER RD			
					006.089	STRUC #030372001			

MARYLAND DEPARTMENT OF TRANSPORTATION
STATE HIGHWAY ADMINISTRATION
DATA SERVICES DIVISION

2020 HIGHWAY LOCATION REFERENCE

COUNTY: BALTIMORE
DISTRICT: 4
DATE: 10/27/2021
VERSION:1.0

ROUTE NUMBER: MD 43
DIRECTION: EAST(INVENTORY)

ROAD NAME	FUNCTIONAL CLASS	STATE SYSTEM	NHS	MAINTENANCE	MILEPOINT	MILEPOINT DESCRIPTION	MEDIAN TYPE	MARKED LANES	AADT
WHITE MARSH BLVD	U -Principal Arterial – Other Freew	STATE SECONDARY	NHS	State Highway Agency	006.541	CO 8366 CAMPBELL BLVD	CURBED	4	22,541
					006.737	STRUC #030373001 - WINDLASS RUN			
					006.925	CO 8823 GREENLEIGH AVE (WB/L)			
					006.933	CO 8823 GREENLEIGH AVE			
					006.990	STRUC #030375001 - TRIB TO WINDLASS RUN			
					007.334	CO 8700 CROSSROADS CIR			
					007.697	XO 110 CROSSOVER			
					008.254	CO 8656 BENGIES CT			
					008.491	STRUC #030374001			
					008.530			3	
					008.643	MD 150 EASTERN BLVD (WB/L)			

ROUTE NUMBER: MD 45
DIRECTION: NORTH(INVENTORY)

ROAD NAME	FUNCTIONAL CLASS	STATE SYSTEM	NHS	MAINTENANCE	MILEPOINT	MILEPOINT DESCRIPTION	MEDIAN TYPE	MARKED LANES	AADT
YORK RD	U -Principal Arterial – Other	STATE SECONDARY	NHS	State Highway Agency	000.000	BALTO CITY LINE	CENTER TLA (UNDIV)	4	18,851
					000.000	MD 45 YORK RD			
					000.170	CO 1311 WINDWOOD RD			
					000.220	CO 1302 OVERBROOK RD	NONE		
					000.240	CO 1317 OVERBROOK RD			
					000.280	CO 1313 ANNESLIE RD			
					000.290	CO 1316 HOPKINS RD			
					000.340	CO 1314 DUNKIRK RD			
					000.400	CO 1315 MURDOCK RD			
					000.450	CO 1300 REGESTER AVE			
					000.520	CO 1318 DUMBARTON RD			
					000.550	CO 1260 STONELEIGH RD			
					000.640	CO 1259 CHUMLEIGH RD			
					000.705		PAINTED (UNDIV)		

MARYLAND DEPARTMENT OF TRANSPORTATION
STATE HIGHWAY ADMINISTRATION
DATA SERVICES DIVISION

2020 HIGHWAY LOCATION REFERENCE

COUNTY: BALTIMORE
DISTRICT: 4
DATE: 10/27/2021
VERSION:1.0

ROUTE NUMBER: MD 45

DIRECTION: NORTH(INVENTORY)

ROAD NAME	FUNCTIONAL CLASS	STATE SYSTEM	NHS	MAINTENANCE	MILEPOINT	MILEPOINT DESCRIPTION	MEDIAN TYPE	MARKED LANES	AADT	
YORK RD	U -Principal Arterial – Other	STATE SECONDARY	NHS	State Highway Agency	000.760	CO 1258	HATHERLEIGH RD	CENTER TLA (UNDIV)	4	18,851
					000.850	CO 1200	STEVENSON LA	NONE		29,502
					000.885			PAINTED (UNDIV)		
					000.910	CO 1241	SUSSEX RD			
					000.960	CO 1242	WILTON RD	NONE		
					001.000	CO 1255	LA PAIX LA			
					001.030	CO 1243	YARMOUTH RD			
					001.060	CO 1254	YORKLEIGH RD			
					001.100	CO 1248	WORCESTER RD			
					001.150	OP 569	ENT TO MULTI MEDICAL CARE			
					001.290	CO 1253	CROSS CAMPUS DR			
					001.290	CO 1252	TERRACE DALE			
					001.300			PAINTED (UNDIV)		
					001.370	CO 1251	HILLSIDE AVE	NONE		
					001.410	SR 24	STEPHENS AVE			
					001.500	CO 1213	AIGBURTH RD			
					001.590	SR 25	NEWELL AVE			
					001.660	CO 1207	BURKE AVE	CURBED		14,173
					001.730	CO 8828	LINDEN PL	NONE		
					001.751					3
					001.820	CO 1190	WILLOW AVE			
					001.860					2
					001.864	CO 8861	TOWSONTOWN BLVD E			
					001.864	CO 1354	TOWSONTOWN BLVD W			
					001.940	CO 8673	CHESAPEAKE AVE E			
					001.940	CO 1179	CHESAPEAKE AVE W			
					001.980					3
					002.020	CO 1166	PENNSYLVANIA AVE E			
					002.020	CO 8837	PENNSYLVANIA AVE W			
					002.035			PAINTED (UNDIV)		

MARYLAND DEPARTMENT OF TRANSPORTATION
STATE HIGHWAY ADMINISTRATION
DATA SERVICES DIVISION

2020 HIGHWAY LOCATION REFERENCE

COUNTY: BALTIMORE
DISTRICT: 4
DATE: 10/27/2021
VERSION:1.0

ROUTE NUMBER: MD 45
DIRECTION: NORTH(INVENTORY)

ROAD NAME	FUNCTIONAL CLASS	STATE SYSTEM	NHS	MAINTENANCE	MILEPOINT	MILEPOINT DESCRIPTION	MEDIAN TYPE	MARKED LANES	AADT
YORK RD	U -Principal Arterial – Other	STATE SECONDARY	NHS	State Highway Agency	002.056		CURBED	3	14,173
					002.070	CO 1196 SHEALEY AVE			
					002.110	XO 516 CROSSOVER	ROUNDBOUT	4	
					002.124	CO 8762 JOPPA RD E (EB/L)			
					002.135			3	
					002.136	CO 8762 JOPPA RD E			
					002.146	MD 146 DULANEY VALLEY RD			
					002.152	MD 146 DULANEY VALLEY RD (SB/L)		4	
	U -Minor Arterial				002.170		CURBED	2	
					002.185		CENTER TLA (UNDIV)		
					002.210	CO 1165 OLYMPIC PL	NONE		
					002.240			3	
					002.250		CENTER TLA (UNDIV)		
					002.300	CO 1172 WASHINGTON AVE	NONE		
					002.437			4	
					002.470	CO 1163 LAMBOURNE RD			
					002.530	CO 1162 DUNVALE RD			
					002.583	CO 1153 BOSLEY AVE (NB/L)			
	U -Principal Arterial – Other		NHS		002.590	CO 1153 BOSLEY AVE			
					002.621		CENTER TLA (UNDIV)	3	
					002.739			4	
					002.818	CO 1164	CURBED		
					002.820				34,982
					002.824	XO 35 CROSSOVER			
					002.824	CO 1164 FAIRMOUNT AVE			
					002.890	CO 1154 RADCLIFFE RD			
					002.930	RP 695 RAMP 4 FR MD 45 NB TO IS 695 EB			
					002.990	RP 695 RAMP 3 FR IS 695 EB TO MD 45 NB			
					003.070	MD 45 A WEST RD			
					003.125	IS 695 BALTO BELTWAY (INNER LOOP)			

MARYLAND DEPARTMENT OF TRANSPORTATION
STATE HIGHWAY ADMINISTRATION
DATA SERVICES DIVISION

2020 HIGHWAY LOCATION REFERENCE

COUNTY: BALTIMORE
DISTRICT: 4
DATE: 10/27/2021
VERSION:1.0

ROUTE NUMBER: MD 45

DIRECTION: NORTH(INVENTORY)

ROAD NAME	FUNCTIONAL CLASS	STATE SYSTEM	NHS	MAINTENANCE	MILEPOINT	MILEPOINT DESCRIPTION	MEDIAN TYPE	MARKED LANES	AADT
YORK RD	U -Principal Arterial – Other	STATE SECONDARY	NHS	State Highway Agency	003.130	EXIT #26	CURBED	4	32,564
					003.130	STRUC #030161001			
					003.136	IS 695			
					003.150	RP 695			
					003.180	RP 695			
					003.215	RP 695			
					003.280	RP 695			
					003.310	CO 1035			
					003.380	CO 1048			
					003.410	CO 1034			
					003.450				
					003.570	CO 1042			
					003.670	MD 131			26,581
					003.670	CO 995			
					003.710	CO 978			
					003.800	CO 976			
					003.920	CO 1054			
					003.920	CO 868			
					003.930				
					004.060	CO 970			
					004.150	OP 287			
					004.400	CO 866			
					004.400	CO 8860			
					004.440				
					004.560	CO 932			
					004.630	CO 928			
					004.630	CO 8721			
					004.740	CO 920			
					004.780	CO 934			
					004.830	CO 924			

MARYLAND DEPARTMENT OF TRANSPORTATION
STATE HIGHWAY ADMINISTRATION
DATA SERVICES DIVISION

2020 HIGHWAY LOCATION REFERENCE

COUNTY: BALTIMORE
DISTRICT: 4
DATE: 10/27/2021
VERSION:1.0

ROUTE NUMBER: MD 45
DIRECTION: NORTH(INVENTORY)

ROAD NAME	FUNCTIONAL CLASS	STATE SYSTEM	NHS	MAINTENANCE	MILEPOINT	MILEPOINT DESCRIPTION	MEDIAN TYPE	MARKED LANES	AADT
YORK RD	U -Principal Arterial – Other	STATE SECONDARY	NHS	State Highway Agency	004.850 CO 936	CROWTHER AVE	CENTER TLA (UNDIV)	4	26,581
					004.890 CO 923	BELFAST RD			
					004.960 CO 922	NORTHWOOD DR			
					005.030 CO 921	OAKWAY RD			
					005.100 CO 917	CINDER RD			
					005.160 CO 810	TIMONIUM RD E	NONE		
					005.160 CO 798	TIMONIUM RD W			
					005.210		PAINTED (UNDIV)		
					005.240 CO 892	GERARD AVE	CENTER TLA (UNDIV)		
					005.490 CO 883	GREENMEADOW DR			
					005.570 CO 891	ROUNDRIDGE RD			
					005.640 CO 809	YORK RD SERVICE RD	NONE		
					005.715		CENTER TLA (UNDIV)		
					005.790 CO 7320	HIGHVIEW ST			
					005.800 CO 809	YORK RD SERVICE RD			
					005.850 CO 808	THELMA ST			
					005.900 CO 807	ROSE ST			
					005.950 CO 806	LINCOLN ST			
					005.990 CO 805	TALBOTT AVE			
					006.000 CO 804	WASHINGTON ST			
					006.060 CO 803	MAIN BLVD E			
					006.060 CO 8859	MAIN BLVD W			
					006.110 CO 802	HARDING ST			
					006.140 CO 801	DENEISON ST			
					006.160 CO 800	ROOSEVELT ST			
					006.190		CURBED		
					006.274 CO 768	PADONIA RD E			
					006.280				20,602
					006.330 CO 776	OLD PADONIA RD			
					006.330 CO 778	PARKS AVE			

MARYLAND DEPARTMENT OF TRANSPORTATION
STATE HIGHWAY ADMINISTRATION
DATA SERVICES DIVISION

2020 HIGHWAY LOCATION REFERENCE

COUNTY: BALTIMORE
DISTRICT: 4
DATE: 10/27/2021
VERSION:1.0

ROUTE NUMBER: MD 45

DIRECTION: NORTH(INVENTORY)

ROAD NAME	FUNCTIONAL CLASS	STATE SYSTEM	NHS	MAINTENANCE	MILEPOINT	MILEPOINT DESCRIPTION	MEDIAN TYPE	MARKED LANES	AADT
YORK RD	U -Principal Arterial - Other	STATE SECONDARY	NHS	State Highway Agency	006.380		CENTER TLA (UNDIV)	4	20,602
					006.440	CO 779 GIBBONS BLVD			
					006.610	CO 785 GALLOWAY AVE	NONE		
					006.680		CENTER TLA (UNDIV)		
					006.760	CO 786 ALMS HOUSE DR	NONE		
					006.790	CO 799 CHURCH LA			
					006.790	CO 415 CRANBROOK RD			
					006.838		CENTER TLA (UNDIV)		
					006.990	CO 787 HALESWORTH RD			
					007.040	CO 797 INDUSTRY LA	NONE		
					007.110		CENTER TLA (UNDIV)		
					007.410	CO 421 SCOTT ADAM RD	NONE		
					007.470		CENTER TLA (UNDIV)		
					007.490	CO 6320 RECYCLE WAY			
					007.500	STRUC #030362001 - BEAVER DAM RUN			
					007.520	ATR STATION #0013 (CABINET SB/L)			
					007.660	CO 360 WARREN RD	NONE		27,234
					007.660	CO 8889 WARREN RD W			
					007.760		CENTER TLA (UNDIV)		
					007.770	CO 376 BOSLEY AVE			
					007.890	CO 373 MATTHEWS AVE			
					007.970	CO 372 HILLSIDE AVE			
					008.080	CO 371 MCCANN AVE			
					008.140	MD 45 B COCKEYSVILLE RD	NONE		
					008.145		CENTER TLA (UNDIV)		
					008.230	MD 45 D SHERWOOD RD			
					008.320	MD 45 C RAILROAD AVE			
					008.430	STRUC #030043001 - BEAVER DAM RUN			
					008.500	MD 45 E BEAVER RUN LA			
					008.750	CO 425 WIGHT AVE	CURBED		

MARYLAND DEPARTMENT OF TRANSPORTATION
STATE HIGHWAY ADMINISTRATION
DATA SERVICES DIVISION

2020 HIGHWAY LOCATION REFERENCE

COUNTY: BALTIMORE
DISTRICT: 4
DATE: 10/27/2021
VERSION:1.0

ROUTE NUMBER: MD 45
DIRECTION: NORTH(INVENTORY)

ROAD NAME	FUNCTIONAL CLASS	STATE SYSTEM	NHS	MAINTENANCE	MILEPOINT	MILEPOINT DESCRIPTION	MEDIAN TYPE	MARKED LANES	AADT
YORK RD	U -Principal Arterial – Other	STATE SECONDARY	NHS	State Highway Agency	008.890 MD 145	ASHLAND RD	NONE	4	22,072
					008.940		CENTER TLA (UNDIV)		
					009.030 CO 428	SCHILLING RD			
					009.171		NONE	3	
	U -Minor Arterial				009.210 CO 438	SHAWAN RD	PAINTED (UNDIV)		20,202
					009.270			4	
					009.280		NONE	3	
					009.290			2	
					009.550 CO 429	MCCORMICK RD	PAINTED (UNDIV)		
					009.640	STRUC #030042001 - WESTERN RUN	NONE		
					009.690 CO 201	THORNTON MILL RD	PAINTED (UNDIV)		
					009.755		CURBED		
					009.854		PAINTED (UNDIV)		
					010.400 CO 8806	HORSE TRAIL LA	NONE		
					010.445			3	
					010.460		PAINTED (UNDIV)		
					010.540 CO 8268	FILA WAY	NONE		
					010.540 CO 241	PHOENIX RD			
					010.590		PAINTED (UNDIV)		
					010.705 CO 6778	LOVETON FARMS RD	NONE		
					010.710			4	
					010.714 CO 8267	SPARKS VALLEY RD			
					010.750		CENTER TLA (UNDIV)		
					010.885 CO 6411	LOVETON CIR	NONE		
					010.890		CENTER TLA (UNDIV)		
					010.985			3	
					011.184 CO 6411	LOVETON CIR	NONE		
					011.184 CO 6778	LOVETON FARMS RD			
					011.218		CENTER TLA (UNDIV)		
					011.605 CO 7352	RIDGEBROOK RD	NONE		

MARYLAND DEPARTMENT OF TRANSPORTATION
STATE HIGHWAY ADMINISTRATION
DATA SERVICES DIVISION

2020 HIGHWAY LOCATION REFERENCE

COUNTY: BALTIMORE
DISTRICT: 4
DATE: 10/27/2021
VERSION:1.0

ROUTE NUMBER: MD 45

DIRECTION: NORTH(INVENTORY)

ROAD NAME	FUNCTIONAL CLASS	STATE SYSTEM	NHS	MAINTENANCE	MILEPOINT	MILEPOINT DESCRIPTION	MEDIAN TYPE	MARKED LANES	AADT
YORK RD	U -Minor Arterial	STATE SECONDARY		State Highway Agency	011.640		NONE	2	20,202
					011.870 CO 8091	SAGEWOOD CT			
					011.910 CO 208	QUAKER BOTTOM RD E			
					012.040 CO 7286	STODDARD CT			
	U -Major Collector				012.350 CO 239	SPARKS RD			
					012.410	STRUC #030041001 - PINEY CREEK			
	R -Major Collector				012.550 CO 214	LOWER GLENCOE RD			
					012.720 CO 197	BELFAST RD			5,620
					013.160 CO 215	WALTERS LA			
					013.540 CO 7474	WILLIAM CT			
					013.700 CO 7472	ELIZABETH CT			
					014.040 CO 212	ENSOR MILL RD			
					014.040 CO 213	UPPER GLENCOE RD			
					014.240 OP 6746	NO NAME			
					014.300 CO 219	COLD BOTTOM RD			
					014.300 OP 6747	NO NAME			
					014.400 CO 218	INDIAN SPRING CT			
					014.428 CO 8542	BUEDEL CT			
					014.720 CO 216	CORBETT RD			
					014.720 CO 217	PINEY HILL RD			
					014.780		PAINTED (UNDIV)		
					014.820 CO 137	PINEY HILL RD			
					015.790 CO 7501	GRACE RIDGE CT	NONE		
					016.000 CO 142	EVERETT RD			
					016.070		PAINTED (UNDIV)		
	R -Minor Arterial				016.100 MD 138	MONKTON RD	NONE		
					016.120		CENTER TLA (UNDIV)		
	R -Major Collector				016.200 MD 137	MT CARMEL RD	NONE		4,244
					016.270 CO 486	GIFFORD RD			
					016.710		PAINTED (UNDIV)		

MARYLAND DEPARTMENT OF TRANSPORTATION
STATE HIGHWAY ADMINISTRATION
DATA SERVICES DIVISION

2020 HIGHWAY LOCATION REFERENCE

COUNTY: BALTIMORE
DISTRICT: 4
DATE: 10/27/2021
VERSION:1.0

ROUTE NUMBER: MD 45
DIRECTION: NORTH(INVENTORY)

ROAD NAME	FUNCTIONAL CLASS	STATE SYSTEM	NHS	MAINTENANCE	MILEPOINT	MILEPOINT DESCRIPTION	MEDIAN TYPE	MARKED LANES	AADT
YORK RD	R -Major Collector	STATE SECONDARY		State Highway Agency	017.050 CO 6122	BUNKER HILL RD	NONE	2	4,244
					017.950	STRUC #030048001 - GUNPOWDER FALLS			
					018.370 CO 8635	CASCADE VIEW CT			
					018.375 CO 8951	MONTCLAIR CT			
					018.500 CO 6147	RAVEN ROCK CT			
					018.600 CO 88	WISEBURG RD			
					018.790 CO 7277	COACHMAN WAY			
					018.930 CO 70	MIDDLETOWN RD			
					019.790 CO 8012	FREDERICK RD			
					019.840	STRUC #030047001 - LITTLE FALLS			
					019.910	STRUC #030046001 - BIKE TRAIL			
					020.040 CO 81	MILLER RD			
					020.050	STRUC #030301001 - LITTLE GUNPOWDER FALL			
					020.110 CO 8013	YORK RD			
					020.460 CO 71	DAIRY RD			
					020.460 CO 82	STABLERSVILLE RD			
					020.610 CO 8830	CALDER CASTLE CT			
					020.830 OP 6482	HAPPY LA			
					020.960 RP 83	RAMP 6 FR IS 83 EB TO MD 45 SB			
					020.960 CO 83	STABLERS CHURCH RD			
					021.040 RP 83	RAMP 4 FR MD 45 NB TO IS 83 EB			
					021.105 IS 83	HARRISBURG EXPWY			
					021.120	EXIT #33			2,912
					021.120	STRUC #030210001			
					021.138 IS 83	HARRISBURG EXPWY (SB/L)			
					021.235 RP 83	RAMP 1 FR MD 45 NB TO RAMP 8 (TO IS 83)	PAINTED (UNDIV)		
					021.321 RP 83	RAMP 8 FR MD 45 SB TO IS 83 WB	NONE		
					021.360 RP 83	RAMP 2 FR IS 83 WB TO MD 45 NB	PAINTED (UNDIV)		
					021.360 CO 64	STABLERS CHURCH RD			
	R -Minor Arterial				022.310 CO 66	KAUFFMAN RD	NONE		

MARYLAND DEPARTMENT OF TRANSPORTATION
STATE HIGHWAY ADMINISTRATION
DATA SERVICES DIVISION

2020 HIGHWAY LOCATION REFERENCE

COUNTY: BALTIMORE
DISTRICT: 4
DATE: 10/27/2021
VERSION:1.0

ROUTE NUMBER: MD 45
DIRECTION: NORTH(INVENTORY)

ROAD NAME	FUNCTIONAL CLASS	STATE SYSTEM	NHS	MAINTENANCE	MILEPOINT	MILEPOINT DESCRIPTION	MEDIAN TYPE	MARKED LANES	AADT	
YORK RD	R -Minor Arterial	STATE SECONDARY		State Highway Agency	022.690	CO 7444	WINDTREE VALLEY RD	NONE	2	2,912
					023.020	CO 7685	BENS CT			
					023.090	CO 84	DOWNES RD			
					023.300	CO 60	BENTLEY RD			
					023.640	CO 59	BEE TREE RD			
					023.770	CO 58	OLD SAMPSON RD			
					023.910	CO 7443	BEE TREE MILL CT			
					024.579			CURBED		
					024.580	MD 439	OLD YORK RD			8,374
					024.585	MD 439	OLD YORK RD (WB/L)			
					024.594					3
					024.623					4
					024.726			NONE		2
					024.970	CO 57	TURNER CROSSING RD			
					025.070	CO 6288	OLD YORK RD			
					025.420	CO 56	OLD HARRIS MILL RD			
					025.580	CO 6289	OLD FREELAND RD			
					025.600	CO 44	FREELAND RD			
					025.830		PENNSYLVANIA ST/L			

ROUTE NUMBER: MD 45 A
DIRECTION: SOUTH(INVENTORY)

ROAD NAME	FUNCTIONAL CLASS	STATE SYSTEM	NHS	MAINTENANCE	MILEPOINT	MILEPOINT DESCRIPTION	MEDIAN TYPE	MARKED LANES	AADT	
WEST RD	U -Major Collector	STATE SECONDARY		State Highway Agency	000.000	MD 45	YORK RD	NONE	2	18,342
					000.009	MD 45	YORK RD (SB/L)			
					000.060					3
					000.102	RP 695	RAMP 5 FR MD 45A TO IS 695 EB			
					000.110		EXIT #26			
					000.110	RP 695	RAMP 6 FR IS 695 EB TO MD 45A			

MARYLAND DEPARTMENT OF TRANSPORTATION
STATE HIGHWAY ADMINISTRATION
DATA SERVICES DIVISION

2020 HIGHWAY LOCATION REFERENCE

COUNTY: BALTIMORE
DISTRICT: 4
DATE: 10/27/2021
VERSION:1.0

ROUTE NUMBER: MD 45 A
DIRECTION: SOUTH(INVENTORY)

ROAD NAME	FUNCTIONAL CLASS	STATE SYSTEM	NHS	MAINTENANCE	MILEPOINT	MILEPOINT DESCRIPTION	MEDIAN TYPE	MARKED LANES	AADT
WEST RD	U -Major Collector	STATE SECONDARY		State Highway Agency	000.110 CO 1149	WEST RD	NONE	3	18,342

ROUTE NUMBER: MD 45 B
DIRECTION: EAST(INVENTORY)

ROAD NAME	FUNCTIONAL CLASS	STATE SYSTEM	NHS	MAINTENANCE	MILEPOINT	MILEPOINT DESCRIPTION	MEDIAN TYPE	MARKED LANES	AADT
COCKEYSVILLE RD	U -Minor Collector	STATE SECONDARY		State Highway Agency	000.550 CO 422	COCKEYSVILLE RD	NONE	2	2,923
					000.600 MD 45	YORK RD			

ROUTE NUMBER: MD 45 C
DIRECTION: NORTH(INVENTORY)

ROAD NAME	FUNCTIONAL CLASS	STATE SYSTEM	NHS	MAINTENANCE	MILEPOINT	MILEPOINT DESCRIPTION	MEDIAN TYPE	MARKED LANES	AADT
RAILROAD AVE	U -Local	STATE SECONDARY		State Highway Agency	000.130 CO 424	RAILROAD AVE	NONE	2	0
					000.160 MD 45	YORK RD			

ROUTE NUMBER: MD 45 D
DIRECTION: WEST(INVENTORY)

ROAD NAME	FUNCTIONAL CLASS	STATE SYSTEM	NHS	MAINTENANCE	MILEPOINT	MILEPOINT DESCRIPTION	MEDIAN TYPE	MARKED LANES	AADT
SHERWOOD RD	U -Minor Collector	STATE SECONDARY		State Highway Agency	001.680 CO 365	CEDAR KNOLL RD	NONE	2	1,780
					001.680 CO 364	SHERWOOD RD			
					001.730 MD 45	YORK RD			

ROUTE NUMBER: MD 45 E
DIRECTION: EAST(INVENTORY)

ROAD NAME	FUNCTIONAL CLASS	STATE SYSTEM	NHS	MAINTENANCE	MILEPOINT	MILEPOINT DESCRIPTION	MEDIAN TYPE	MARKED LANES	AADT
BEAVER RUN LA	U -Local	STATE SECONDARY		State Highway Agency	000.000 MD 45	YORK RD	NONE	2	0
					000.030 OP 31	BEAVER RUN LA			

MARYLAND DEPARTMENT OF TRANSPORTATION
STATE HIGHWAY ADMINISTRATION
DATA SERVICES DIVISION

2020 HIGHWAY LOCATION REFERENCE

COUNTY: BALTIMORE
DISTRICT: 4
DATE: 10/27/2021
VERSION:1.0

ROUTE NUMBER: MD 88
DIRECTION: EAST(INVENTORY)

ROAD NAME	FUNCTIONAL CLASS	STATE SYSTEM	NHS	MAINTENANCE	MILEPOINT	MILEPOINT DESCRIPTION	MEDIAN TYPE	MARKED LANES	AADT
BLACKROCK RD	R -Major Collector	STATE SECONDARY		State Highway Agency	000.000 MD 88	BLACKROCK RD	NONE	2	3,833
					000.000	CARROLL CO/L			
					001.130 CO 160	GRACE RD			
					001.560 CO 159	PLEASANT MEADOW RD			
					002.140 CO 162	TRENTON RD			
					002.650 CO 164	RIDGE RD			
					003.520 CO 158	MT ZION RD			
					003.560 CO 157	MT ZION RD			
					004.650 CO 165	MILLENDER MILL RD			
					004.920 CO 153	BENSON MILL RD			
					006.900	STRUC #030045001 - INDIAN RUN			
					006.950 MD 25	FALLS RD			

ROUTE NUMBER: MD 91
DIRECTION: NORTH(INVENTORY)

ROAD NAME	FUNCTIONAL CLASS	STATE SYSTEM	NHS	MAINTENANCE	MILEPOINT	MILEPOINT DESCRIPTION	MEDIAN TYPE	MARKED LANES	AADT
EMORY RD	R -Major Collector	STATE SECONDARY		State Highway Agency	000.000	CARROLL CO/L	NONE	2	4,602
					000.000 MD 91	EMORY RD			
					000.950 CO 6617	PARRISH RD			
	U -Major Collector				001.300 CO 185	EASTVIEW DR			
					001.420 CO 176	EMORY RD			
					001.420 MD 30	HANOVER PIKE			

ROUTE NUMBER: MD 122
DIRECTION: EAST(INVENTORY)

ROAD NAME	FUNCTIONAL CLASS	STATE SYSTEM	NHS	MAINTENANCE	MILEPOINT	MILEPOINT DESCRIPTION	MEDIAN TYPE	MARKED LANES	AADT
SECURITY BLVD	U -Minor Arterial	STATE SECONDARY		State Highway Agency	000.000 CO 2400	SECURITY BLVD	CURBED	4	40,322
					000.003 CO 8890	ROLLING RD N			
					000.020			5	

MARYLAND DEPARTMENT OF TRANSPORTATION
STATE HIGHWAY ADMINISTRATION
DATA SERVICES DIVISION

2020 HIGHWAY LOCATION REFERENCE

COUNTY: BALTIMORE
DISTRICT: 4
DATE: 10/27/2021
VERSION:1.0

ROUTE NUMBER: MD 122
DIRECTION: EAST(INVENTORY)

ROAD NAME	FUNCTIONAL CLASS	STATE SYSTEM	NHS	MAINTENANCE	MILEPOINT	MILEPOINT DESCRIPTION	MEDIAN TYPE	MARKED LANES	AADT
SECURITY BLVD	U -Minor Arterial	STATE SECONDARY		State Highway Agency	000.150	CO 6382 LORD BALTIMORE DR	CURBED	6	40,322
					000.270	CO 2398 BELMONT AVE			
					000.290			5	
					000.410			4	
					000.430	RP 695 RAMP 6 FR MD 122 EB TO IS 695 SB			
					000.470	RP 695 RAMP 5 FR RAMP 8 (FR IS695) TO MD 122 EB			
					000.550	RP 695 RAMP 7 FR MD 122 WB TO RAMP 6 (TO IS695)			
					000.550	STRUC #030133001			
					000.570	IS 695 BALTO BELTWAY (OUTER LOOP)			
					000.580	EXIT #17			26,852
					000.580	STRUC #030134001			
					000.590	IS 695 BALTO BELTWAY (INNER LOOP)			
					000.610	RP 695 RAMP 1 FR RAMP 4 (FR IS695) TO MD 122 WB			
					000.610	STRUC #030135001			
					000.670	RP 695 RAMP 3 FR MD 122 EB TO RAMP 2 (TO IS695)			
					000.700	RP 695 RAMP 4 FR IS 695 NB TO MD 122 EB		5	
					000.790	CO 2405 WHITEHEAD CT		6	
					000.790	CO 2404 WHITEHEAD RD			
					001.090			5	
					001.095	CO 2501 WOODLAWN DR			
					001.100			4	
					001.130	STRUC #030343001 - BRANCH OF DEAD RUN			
					001.156			5	
					001.260	GV 86 ROBERT MYERS BLVD			
					001.385	CO 2475 GWYNN OAK AVE			
					001.465		PAINTED (UNDIV)		
					001.485		CURBED		
					001.590	GV 86 ROBERT MYERS BLVD			
					001.630			6	
					001.677		UNPROTECTED		

MARYLAND DEPARTMENT OF TRANSPORTATION
STATE HIGHWAY ADMINISTRATION
DATA SERVICES DIVISION

2020 HIGHWAY LOCATION REFERENCE

COUNTY: BALTIMORE
DISTRICT: 4
DATE: 10/27/2021
VERSION:1.0

ROUTE NUMBER: MD 122
DIRECTION: EAST(INVENTORY)

ROAD NAME	FUNCTIONAL CLASS	STATE SYSTEM	NHS	MAINTENANCE	MILEPOINT	MILEPOINT DESCRIPTION	MEDIAN TYPE	MARKED LANES	AADT
SECURITY BLVD	U -Minor Arterial	STATE SECONDARY		State Highway Agency	002.000		CURBED	6	26,852
					002.070	CO 2454 COLONIAL RD			
					002.070	CO 2452 KERNAN DR			
					002.154		UNPROTECTED		
					002.420		POSITIVE BARRIER		
					002.430	CO 2456 MT VERNON DR			
					002.440		UNPROTECTED		
					002.457			5	
					002.490		CURBED		
					002.540			4	
					002.590				20,932
					002.600	CO 2621 INGLESIDE AVE			
					002.700			5	
					002.730	RP 70 RAMP 8 FR MD 570 WB TO MD 122 SB			
					002.770	MD 570 NO NAME (WB/L)			
					002.780	EXIT #94		4	16,732
					002.780	STRUC #030241001			
					002.790	MD 570 NO NAME			
					002.840	RP 70 RAMP 5 FR MD 122 SB TO MD 570 EB		3	
COOKS LA					002.910	CO 2537 FOREST PARK AVE	NONE	2	
					002.910	RP 70 RAMP 1 FR MD 122 SB TO RP 4 (MD 570 EB)			
					002.940	RP 70 RAMP 4 FR MD 122 NB TO MD 570 EB			
					002.960	BALTO CITY LINE			
					002.960	MU 699 COOKS LA			

ROUTE NUMBER: MD 125
DIRECTION: EAST(INVENTORY)

ROAD NAME	FUNCTIONAL CLASS	STATE SYSTEM	NHS	MAINTENANCE	MILEPOINT	MILEPOINT DESCRIPTION	MEDIAN TYPE	MARKED LANES	AADT
OLD COURT RD	R -Major Collector	STATE SECONDARY		State Highway Agency	000.000	HOWARD CO/L	NONE	2	4,223

MARYLAND DEPARTMENT OF TRANSPORTATION
STATE HIGHWAY ADMINISTRATION
DATA SERVICES DIVISION

2020 HIGHWAY LOCATION REFERENCE

COUNTY: BALTIMORE
DISTRICT: 4
DATE: 10/27/2021
VERSION:1.0

ROUTE NUMBER: MD 125
DIRECTION: EAST(INVENTORY)

ROAD NAME	FUNCTIONAL CLASS	STATE SYSTEM	NHS	MAINTENANCE	MILEPOINT	MILEPOINT DESCRIPTION	MEDIAN TYPE	MARKED LANES	AADT
OLD COURT RD	R -Major Collector	STATE SECONDARY		State Highway Agency	000.000	STRUC #030065001 - PATAPSCO RIVER	NONE	2	4,223
					000.000 MD 125	WOODSTOCK RD			
					000.640 OP 61	NO NAME			
					000.751		PAINTED (UNDIV)		
					000.765		CENTER TLA (UNDIV)		
					000.780 CO 542	DAVIS AVE			
					000.823		PAINTED (UNDIV)		
					001.090 CO 535	HERNWOOD RD	NONE		
					001.290 CO 539	BUNKER HILL RD			
					001.390 CO 537	ST PAUL AVE			
					001.550 CO 538	MELROSE AVE			
	U -Major Collector				002.140 CO 534	GRANITE RD			
					002.725 CO 8310	TALLOW TREE RD			
					002.790 CO 2356	DOGWOOD RD			
					003.280	STRUC #030066001 - BRICE RUN			
					003.291		PAINTED (UNDIV)		
					003.500 CO 1700	OLD COURT RD	NONE		

ROUTE NUMBER: MD 128
DIRECTION: EAST(INVENTORY)

ROAD NAME	FUNCTIONAL CLASS	STATE SYSTEM	NHS	MAINTENANCE	MILEPOINT	MILEPOINT DESCRIPTION	MEDIAN TYPE	MARKED LANES	AADT
BUTLER RD	U -Minor Arterial	STATE SECONDARY		State Highway Agency	000.000 MD 30	HANOVER PIKE	NONE	3	13,232
					000.000 MD 795	NO NAME			
					000.060			2	
					000.090 CO 468	FIRST AVE			
					000.170 CO 467	SECOND AVE			
					000.220 CO 464	THIRD AVE			
					000.260 CO 463	3RD AVE			
					000.350 CO 7935	GLYNDON MEADOW RD			

MARYLAND DEPARTMENT OF TRANSPORTATION
STATE HIGHWAY ADMINISTRATION
DATA SERVICES DIVISION

2020 HIGHWAY LOCATION REFERENCE

COUNTY: BALTIMORE
DISTRICT: 4
DATE: 10/27/2021
VERSION:1.0

ROUTE NUMBER: MD 128
DIRECTION: EAST(INVENTORY)

ROAD NAME	FUNCTIONAL CLASS	STATE SYSTEM	NHS	MAINTENANCE	MILEPOINT	MILEPOINT DESCRIPTION	MEDIAN TYPE	MARKED LANES	AADT		
BUTLER RD	U -Minor Arterial	STATE SECONDARY		State Highway Agency	000.350	CO 462	SACRED HEART LA	NONE	2	13,232	
					000.440	CO 460	WABASH AVE				
					000.480		STRUC #030071001				
					000.530	CO 454	RAILROAD AVE				
					000.566	CO 6885	GLEN MORRIS RD				CENTER TLA (UNDIV)
					000.700	CO 453	CENTRAL AVE				NONE
					000.880	CO 451	WAUGH AVE				
					000.900	CO 449	BOWERS LA				
					000.950	CO 448	WORTHINGTON HILL DR				
					001.130						PAINTED (UNDIV)
	R -Major Collector					001.270	CO 443	WORTHINGTON AVE	NONE	2,402	
						002.140	CO 445	LONGNECKER RD			
						003.050		STRUC #030070001 - SLADE RUN			
						003.551	CO 180	PINEY GROVE RD			
						003.576	CO 442	BELMONT RD			
						004.620		STRUC #030069001 - MCGILL RUN			
						004.700	CO 189	MANTUA MILL RD			
						005.140	CO 188	DOVER RD			
						005.240	CO 174	DOVER RD			
						005.260		STRUC #030068001 - PINEY RUN			
007.620	MD 25	FALLS RD									

ROUTE NUMBER: MD 129
DIRECTION: NORTH(INVENTORY)

ROAD NAME	FUNCTIONAL CLASS	STATE SYSTEM	NHS	MAINTENANCE	MILEPOINT	MILEPOINT DESCRIPTION	MEDIAN TYPE	MARKED LANES	AADT	
PARK HEIGHTS AVE	U -Minor Arterial	STATE SECONDARY		State Highway Agency	000.000	BALTO CITY LINE	NONE	3	13,392	
					000.000	MD 129				PARK HEIGHTS AVE
					000.000	CO 1577				SLADE AVE
					000.090					

MARYLAND DEPARTMENT OF TRANSPORTATION
STATE HIGHWAY ADMINISTRATION
DATA SERVICES DIVISION

2020 HIGHWAY LOCATION REFERENCE

COUNTY: BALTIMORE
DISTRICT: 4
DATE: 10/27/2021
VERSION:1.0

ROUTE NUMBER: MD 129
DIRECTION: NORTH(INVENTORY)

ROAD NAME	FUNCTIONAL CLASS	STATE SYSTEM	NHS	MAINTENANCE	MILEPOINT	MILEPOINT DESCRIPTION	MEDIAN TYPE	MARKED LANES	AADT	
PARK HEIGHTS AVE	U -Minor Arterial	STATE SECONDARY		State Highway Agency	000.140	CO 1588	BARTON OAKS RD	NONE	13,392	
					000.230	CO 1587	OVERBROOK RD			
					000.390	CO 1586	FAIRWAY			
					000.485			PAINTED (UNDIV)		
					000.564	CO 1583	RIDGE TERR			
					000.590			CURBED		
					000.670	CO 1700	OLD COURT RD			
					000.678	MD 133	OLD COURT RD (WB/L)			
					000.810	CO 1610	LONG MEADOW RD	NONE		
					000.900	CO 1611	AUTUMN DR			
					000.940			PAINTED (UNDIV)		
					001.050	CO 7812	STARBURST DR	NONE		
					001.080			PAINTED (UNDIV)		
					001.300			CURBED		4
					001.370	MD 129 A	BROOKS ROBINSON DR			
					001.370	RP 695	RAMP 3 FR RAMP 6 (FR IS695) TO MD 129 NB			
					001.410	IS 695	BALTO BELTWAY (INNER LOOP)			5,367
					001.410		EXIT #21			
					001.410		STRUC #030147001			
					001.428	IS 695	BALTO BELTWAY (OUTER LOOP)			
					001.469	RP 695	RAMP 1 FR MD 129 NB TO RAMP 8 (TO IS695)			
					001.570					3
					001.630	CO 1691	HOOKS LA	NONE		2
					001.630	CO 6898	MICHELLE WAY			
					001.650			PAINTED (UNDIV)		
					001.870	OP 95	SHUGER HILL RD	NONE		
					002.150	CO 7018	EVAN WAY			
002.290	OP 6792	LEISURE HILL DR								
002.350	OP 97	STEWART RD								
002.710		STRUC #030073001 - JONES FALLS								

MARYLAND DEPARTMENT OF TRANSPORTATION
STATE HIGHWAY ADMINISTRATION
DATA SERVICES DIVISION

2020 HIGHWAY LOCATION REFERENCE

COUNTY: BALTIMORE
DISTRICT: 4
DATE: 10/27/2021
VERSION:1.0

ROUTE NUMBER: MD 129
DIRECTION: NORTH(INVENTORY)

ROAD NAME	FUNCTIONAL CLASS	STATE SYSTEM	NHS	MAINTENANCE	MILEPOINT	MILEPOINT DESCRIPTION	MEDIAN TYPE	MARKED LANES	AADT
PARK HEIGHTS AVE	U -Minor Arterial	STATE SECONDARY		State Highway Agency	002.800	ATR STATION # 90 (CABINET ON S/B SIDE)	NONE	2	5,367
					002.902		PAINTED (UNDIV)		
PARK HEIGHTS AVE	U -Major Collector	STATE SECONDARY		State Highway Agency	002.980	MD 130 GREENSPRING VALLEY RD	NONE		742
					002.990		PAINTED (UNDIV)		
					003.690	CO 729	VELVET VALLEY WAY	NONE	
					003.820	CO 735	RAINBOW CT		
					004.010	CO 734	MELISA CT		
					004.390	CO 737	VELVET RIDGE DR		
					004.570	CO 6391	VALLEY HEIGHTS DR		
					004.790		STRUC #030072001 - NORTH BRANCH		
					004.870	CO 738	LOGAN RD		
					005.000	CO 721	CAVES RD		
					006.150	CO 6794	HUNTING TWEED DR		
					007.110	CO 6137	WALNUT AVE		
					007.380	CO 7476	FOXCREEK CT		
007.990	CO 446	GARRISON FOREST RD							

ROUTE NUMBER: MD 129 A
DIRECTION: EAST(INVENTORY)

ROAD NAME	FUNCTIONAL CLASS	STATE SYSTEM	NHS	MAINTENANCE	MILEPOINT	MILEPOINT DESCRIPTION	MEDIAN TYPE	MARKED LANES	AADT
BROOKS ROBINSON DR	U -Local	STATE SECONDARY		State Highway Agency	000.000	MD 129 PARK HEIGHTS AVE	NONE	2	0
					000.000	RP 695	RAMP 3 FR RAMP 6 (FR IS695) TO MD 129 NB		
					000.472	CO 1600	STEVENSON RD		
					000.480	RP 695	RAMP 4 FR STEVENSON RD NB TO IS 695 EB		

ROUTE NUMBER: MD 130
DIRECTION: EAST(INVENTORY)

ROAD NAME	FUNCTIONAL CLASS	STATE SYSTEM	NHS	MAINTENANCE	MILEPOINT	MILEPOINT DESCRIPTION	MEDIAN TYPE	MARKED LANES	AADT
GREENSPRING VALLEY RD	U -Minor Arterial	STATE SECONDARY		State Highway Agency	000.000	MD 140 REISTERSTOWN RD	NONE	2	8,112

MARYLAND DEPARTMENT OF TRANSPORTATION
STATE HIGHWAY ADMINISTRATION
DATA SERVICES DIVISION

2020 HIGHWAY LOCATION REFERENCE

COUNTY: BALTIMORE
DISTRICT: 4
DATE: 10/27/2021
VERSION:1.0

ROUTE NUMBER: MD 130
DIRECTION: EAST(INVENTORY)

ROAD NAME	FUNCTIONAL CLASS	STATE SYSTEM	NHS	MAINTENANCE	MILEPOINT	MILEPOINT DESCRIPTION	MEDIAN TYPE	MARKED LANES	AADT		
GREENSPRING VALLEY RD	U -Minor Arterial	STATE SECONDARY		State Highway Agency	000.050	CO 1675	TURNLEE RD	NONE	2	8,112	
					000.310	CO 446	GARRISON FOREST RD				
					000.460	CO 1674	CRADOCK LA				
					000.740	OP 94	CLIFFHOLME RD				
					000.830	CO 1672	MOALES LA				
					000.880	CO 1671	SPRING HILL RD				
					001.020	OP 93	CHATTOLANEE HILL RD				
					001.520	CO 1670	BROOKLAWN RD				
					001.740	MD 129	PARK HEIGHTS AVE				6,412
					002.250	CO 1663	OLD VALLEY RD				
					002.470	CO 1664	VALLEY ACRES RD				
					002.650	CO 1600	STEVENSON RD				
					002.710	CO 6716	CLUB RD				
					002.810	CO 1667	CANDLEWICK RD				
					003.240		STRUC #030074001 - NORTH BRANCH				
					003.480	OP 6551	NACIREMA LA				
					004.410	CO 722	GREENSPRING AVE				10,912
					004.710	OP 120	NO NAME				
					005.430	OP 6790	TONY DR				
					005.550						3
005.561	MD 25	FALLS RD (SB/L)									
005.570	MD 25	FALLS RD									

ROUTE NUMBER: MD 131
DIRECTION: EAST(INVENTORY)

ROAD NAME	FUNCTIONAL CLASS	STATE SYSTEM	NHS	MAINTENANCE	MILEPOINT	MILEPOINT DESCRIPTION	MEDIAN TYPE	MARKED LANES	AADT	
SEMINARY AVE	U -Minor Arterial	STATE SECONDARY		State Highway Agency	000.000	MD 25	FALLS RD	NONE	2	8,563
					000.230			PAINTED (UNDIV)		
					000.314	CO 770	MAYS CHAPEL RD	NONE		

MARYLAND DEPARTMENT OF TRANSPORTATION
STATE HIGHWAY ADMINISTRATION
DATA SERVICES DIVISION

2020 HIGHWAY LOCATION REFERENCE

COUNTY: BALTIMORE
DISTRICT: 4
DATE: 10/27/2021
VERSION:1.0

ROUTE NUMBER: MD 131
DIRECTION: EAST(INVENTORY)

ROAD NAME	FUNCTIONAL CLASS	STATE SYSTEM	NHS	MAINTENANCE	MILEPOINT	MILEPOINT DESCRIPTION	MEDIAN TYPE	MARKED LANES	AADT
SEMINARY AVE	U -Minor Arterial	STATE SECONDARY		State Highway Agency	000.320		PAINTED (UNDIV)	2	8,563
					000.500	CO 6724 MAYS CHAPEL RD	NONE		
					000.680	CO 7382 HUNTSRING DR			
					000.830	CO 7120 HILL SPRING DR			
					000.920		PAINTED (UNDIV)		
					000.960	CO 1111 TALLY HO RD	NONE		
					001.010	STRUC #030302001 - ROLAND RUN			
					001.050	CO 7766 COUNTRYBROOKE WAY	CENTER TLA (UNDIV)		
					001.110	CO 7023 SUMMER FIELDS CT	NONE		
					001.170	CO 7321 MARBLEHEAD RD	CENTER TLA (UNDIV)		
					001.280	CO 1117 THORNTON RD	NONE		
					001.420	CO 6642 WELLINGTON VALLEY WAY			
					001.500	CO 1098 MACER RD			
					001.620	CO 1097 JAMIESON RD			
					001.710	CO 1085 VALLEY FIELD RD			
					001.840	IS 83 HARRISBURG EXPWY (SB/L)			
					001.860	IS 83 HARRISBURG EXPWY			
					001.860	STRUC #030076001			
					002.000	CO 6061 SEMINARY W AVE			
					002.090	CO 1083 SCHOOL LA			
					002.110	CO 1082 GREENSPRING DR			
					002.165	STRUC #030358001 - ROLAND RUN			
					002.220	CO 1067 RAILROAD AVE			
					002.220	CO 1068 RIDERWOOD DR			
					002.250	CO 1055 FRONT AVE			
					002.370	CO 6319 BARTS CT			
					002.520	CO 1056 FRANCKE AVE			
					002.660		PAINTED (UNDIV)		
					002.730	CO 1054 BELLONA AVE	NONE		
					002.760		PAINTED (UNDIV)		

MARYLAND DEPARTMENT OF TRANSPORTATION
STATE HIGHWAY ADMINISTRATION
DATA SERVICES DIVISION

2020 HIGHWAY LOCATION REFERENCE

COUNTY: BALTIMORE
DISTRICT: 4
DATE: 10/27/2021
VERSION:1.0

ROUTE NUMBER: MD 131
DIRECTION: EAST(INVENTORY)

ROAD NAME	FUNCTIONAL CLASS	STATE SYSTEM	NHS	MAINTENANCE	MILEPOINT	MILEPOINT DESCRIPTION	MEDIAN TYPE	MARKED LANES	AADT	
SEMINARY AVE	U -Minor Arterial	STATE SECONDARY		State Highway Agency	002.950	CO 1066	NORMAN AVE	NONE	2	8,563
					003.060	CO 995	SEMINARY AVE E			
					003.060	MD 45	YORK RD			

ROUTE NUMBER: MD 133
DIRECTION: EAST(INVENTORY)

ROAD NAME	FUNCTIONAL CLASS	STATE SYSTEM	NHS	MAINTENANCE	MILEPOINT	MILEPOINT DESCRIPTION	MEDIAN TYPE	MARKED LANES	AADT			
OLD COURT RD	U -Minor Arterial	STATE SECONDARY		State Highway Agency	000.000	CO 1700	OLD COURT RD	CURBED	4	6,435		
					000.000	MD 129	PARK HEIGHTS AVE					
					000.070	CO 1600						
					000.110						PAINTED (UNDIV)	3
					000.330	CO 1576	SEVEN MILE LA				NONE	2
					000.590	CO 1524	LIGHTFOOT DR					
					000.611						PAINTED (UNDIV)	
					000.885	CO 9082	SHOPO RD				NONE	
					001.450	CO 7585	HAMBELTON CT					
					001.600	CO 8846	PALADIA WAY					
					001.710	CO 1597	BRANCHWOOD CT					
					001.730	CO 1596	EDEN ROC WAY					
					001.880						PAINTED (UNDIV)	
					001.980	CO 722	GREENSPRING AVE				NONE	
					002.001						PAINTED (UNDIV)	
					002.040	CO 1593	SPRINGBRIAR LA					
					002.170	CO 1592	GREENLEA DR				NONE	
					002.460	CO 1591	GRASTY RD					
					002.460	CO 7044	MOORES BRANCH CT					
					002.570	CO 1590	GLENCLIFFE CIR					
					002.820	CO 1589	PARK SCHOOL DR					
					003.200		STRUC #030077001 - SLAUGHTERHOUSE BRANCH					

MARYLAND DEPARTMENT OF TRANSPORTATION
STATE HIGHWAY ADMINISTRATION
DATA SERVICES DIVISION

2020 HIGHWAY LOCATION REFERENCE

COUNTY: BALTIMORE
DISTRICT: 4
DATE: 10/27/2021
VERSION:1.0

ROUTE NUMBER: MD 133
DIRECTION: EAST(INVENTORY)

ROAD NAME	FUNCTIONAL CLASS	STATE SYSTEM	NHS	MAINTENANCE	MILEPOINT	MILEPOINT DESCRIPTION	MEDIAN TYPE	MARKED LANES	AADT	
OLD COURT RD	U -Minor Arterial	STATE SECONDARY		State Highway Agency	003.310	MD 25	FALLS RD	NONE	2	6,435
					003.310	CO 1474	RUXTON RD			

ROUTE NUMBER: MD 134
DIRECTION: NORTH(INVENTORY)

ROAD NAME	FUNCTIONAL CLASS	STATE SYSTEM	NHS	MAINTENANCE	MILEPOINT	MILEPOINT DESCRIPTION	MEDIAN TYPE	MARKED LANES	AADT	
BELLONA AVE	U -Major Collector	STATE SECONDARY		State Highway Agency	000.000	CO 1336	BELLONA AVE	NONE	2	4,350
					000.000	MD 139	CHARLES ST			
					000.008	MD 139	CHARLES ST (SB/L)			
					000.090	CO 1445	MEADOW RD			
					000.110	CO 1441	MURRAY HILL RD			
					000.140	CO 1439	PRATT AVE			
					000.240	OP 286	BETTYBUSH LA			
					000.400	CO 6922	BOWEN MILL RD			
					000.490	CO 1436	BRIGHTSIDE RD			
					001.110	CO 1432	ROLANDVUE RD			
					001.350	CO 1435	DUNLORA RD			
					001.480	CO 1421	MALVERN AVE			
					001.590	CO 1420	RUXTON RD			
					001.630	CO 1142	BELLONA AVE			
					001.630	CO 1474	RUXTON RD			

ROUTE NUMBER: MD 137
DIRECTION: EAST(INVENTORY)

ROAD NAME	FUNCTIONAL CLASS	STATE SYSTEM	NHS	MAINTENANCE	MILEPOINT	MILEPOINT DESCRIPTION	MEDIAN TYPE	MARKED LANES	AADT	
MT CARMEL RD	R -Minor Arterial	STATE SECONDARY		State Highway Agency	000.000	CO 3	GUNPOWDER RD	NONE	2	1,731
					000.000	CO 24	MT CARMEL RD			
					000.750	CO 159	PLEASANT MEADOW RD			
					001.870	MD 25	FALLS RD			

MARYLAND DEPARTMENT OF TRANSPORTATION
STATE HIGHWAY ADMINISTRATION
DATA SERVICES DIVISION

2020 HIGHWAY LOCATION REFERENCE

COUNTY: BALTIMORE
DISTRICT: 4
DATE: 10/27/2021
VERSION:1.0

ROUTE NUMBER: MD 137
DIRECTION: EAST(INVENTORY)

ROAD NAME	FUNCTIONAL CLASS	STATE SYSTEM	NHS	MAINTENANCE	MILEPOINT	MILEPOINT DESCRIPTION	MEDIAN TYPE	MARKED LANES	AADT
MT CARMEL RD	R -Minor Arterial	STATE SECONDARY		State Highway Agency	002.430	CO 6054 HUNTER GREEN RD	NONE	2	4,684
					002.730	OP 6791 JOHN CARROLL LA			
					002.880	CO 123 FORESTON RD			
					003.150	CO 156 BRUEHL RD			
					003.250	CO 155 GORSUCH MILL RD			
					003.510	CO 151 YEOHO RD			
					004.090	CO 221 PRETTYBOY DAM RD			
					004.650	CO 7675 BUSH CABIN CT			
					005.050	CO 149 SINGLETREE LA			
					005.290	CO 147 CEDAR GROVE RD			
					006.000	OP 20 HEREFORD FARMS RD			
					006.200	CO 145 EVNA RD			
					006.630	CO 6243 FLICKERWOOD RD			
					006.630	CO 7875 SUNSWEPT LA			
					007.020	CO 144 MILLER LA			
					007.290	CO 129 MASEMORE RD			
					007.810	RP 83 RAMP 8 FR IS 83 SB TO MD 137 WB			
					007.830	RP 83 RAMP 5 FR RAMP 8 (FR IS 83) TO MD 137			
					007.870	RP 83 RAMP 6 FR MD 137 EB TO IS 83 SB			
					007.890	RP 83 RAMP 7 FR MD 137 TO RAMP 6 (TO IS 83)			
					007.926	IS 83 HARRISBURG EXPWY (SB/L)			
					007.940	EXIT #27			7,954
					007.940	IS 83 HARRISBURG EXPWY			
					007.940	STRUC #030050001			
					007.990	RP 83 RAMP 3 FR MD 137 TO RAMP 2 (TO IS 83)			
					008.010	RP 83 RAMP 2 FR MD 137 WB TO IS 83 NB			
					008.050	MD 889 NO NAME			
					008.050	RP 83 RAMP 1 FR RP 4 (FR IS83 NB) TO MD 137 WB			
					008.060	RP 83 RAMP 4 FR IS 83 NB TO MD 137 EB			
					008.090		CENTER TLA (UNDIV)		

MARYLAND DEPARTMENT OF TRANSPORTATION
STATE HIGHWAY ADMINISTRATION
DATA SERVICES DIVISION

2020 HIGHWAY LOCATION REFERENCE

COUNTY: BALTIMORE
DISTRICT: 4
DATE: 10/27/2021
VERSION:1.0

ROUTE NUMBER: MD 137
DIRECTION: EAST(INVENTORY)

ROAD NAME	FUNCTIONAL CLASS	STATE SYSTEM	NHS	MAINTENANCE	MILEPOINT	MILEPOINT DESCRIPTION	MEDIAN TYPE	MARKED LANES	AADT
MT CARMEL RD	R -Minor Arterial	STATE SECONDARY		State Highway Agency	008.500 MD 45	YORK RD	NONE	2	7,954

ROUTE NUMBER: MD 138
DIRECTION: EAST(INVENTORY)

ROAD NAME	FUNCTIONAL CLASS	STATE SYSTEM	NHS	MAINTENANCE	MILEPOINT	MILEPOINT DESCRIPTION	MEDIAN TYPE	MARKED LANES	AADT
MONKTON RD	R -Minor Arterial	STATE SECONDARY		State Highway Agency	000.000 MD 45	YORK RD	NONE	2	3,793
					000.050 CO 487	FIRE HOUSE RD			
					000.380 CO 135	HEREFORD RD			
					000.660 CO 130	BIG FALLS RD			
					000.860 CO 7502	MONKTON RD			
					001.080 CO 138	BIG FALLS RD			
					001.170 CO 140	BLUE MOUNT RD			
					001.320 CO 141	BLUE MOUNT RD			
					002.030 OP 6839	PINEY WOODS RD			
					002.250 CO 137	PINEY HILL RD			
					002.350 CO 8027	MAGERS LANDING RD			
					002.790 CO 6637	OLD MONKTON RD			
					002.860	STRUC #B0014 GUNPOWDER FALLS			
					002.990 CO 6638	OLD MONKTON RD			
					003.120 CO 225	GARFIELD AVE			
SHEPPERD RD					003.270 CO 229	MONKTON RD			
					003.590 CO 230	WESLEY CHAPEL RD			
					004.340	STRUC #03035900 TRIB TO CHARLES RUN			
					005.020 CO 231	GERTING RD			883
					005.020 CO 232	J M PEARCE RD			
TROYER RD					006.120 MD 562	TROYER RD			2,163
					006.160 CO 256	VANCE RD			
					007.120 CO 132	MCCOMAS RD			
					008.300 CO 95	HUNTERS MILL RD			2,113

MARYLAND DEPARTMENT OF TRANSPORTATION
STATE HIGHWAY ADMINISTRATION
DATA SERVICES DIVISION

2020 HIGHWAY LOCATION REFERENCE

COUNTY: BALTIMORE
DISTRICT: 4
DATE: 10/27/2021
VERSION:1.0

ROUTE NUMBER: MD 138
DIRECTION: EAST(INVENTORY)

ROAD NAME	FUNCTIONAL CLASS	STATE SYSTEM	NHS	MAINTENANCE	MILEPOINT	MILEPOINT DESCRIPTION	MEDIAN TYPE	MARKED LANES	AADT
TROYER RD	R -Minor Arterial	STATE SECONDARY		State Highway Agency	008.310	HARFORD CO/L	NONE	2	2,113
					008.310 MD 138	TROYER RD			

ROUTE NUMBER: MD 139
DIRECTION: NORTH(INVENTORY)

ROAD NAME	FUNCTIONAL CLASS	STATE SYSTEM	NHS	MAINTENANCE	MILEPOINT	MILEPOINT DESCRIPTION	MEDIAN TYPE	MARKED LANES	AADT
CHARLES ST	U -Principal Arterial - Other	STATE SECONDARY	NHS	State Highway Agency	000.000	BALTIMORE CITY LINE	NONE	4	16,501
					000.000 MD 139	N CHARLES ST			
					000.170 OP 6351	CHARLESBROOKE RD			
					000.350 CO 1200	STEVENSON LA			
					000.520 CO 1445	MEADOW RD			
					000.520 CO 1448	WOODBROOK LA			
					000.660 CO 1444	FARVIEW RD			
					000.713 CO 1336	BELLONA AVE			
					000.717		CURBED		
					001.410 CO 1442	CHARLESWAY			
					001.650 CO 1421	MALVERN AVE			
					001.810 CO 1354	TOWSONTOWN BLVD W			30,881
					001.860	STRUC #030102001 - TOWSON RUN			
					002.080 CO 1182	BOYCE AVE			
					002.130 CO 1387	CHESTNUT AVE			
					002.130 XO 67	CROSSOVER			
					002.260 CO 1426	NORTH WIND RD			
					002.440 CO 1409	BOYCE AVE			
					002.610 XO 13	CROSSOVER			
					002.610 CO 1389	GREENWOOD RD			
					002.863 CO 1395	RUXTON RIDGE RD			
					002.954 CO 7477	OLD WILLOW WAY			
					003.028				

MARYLAND DEPARTMENT OF TRANSPORTATION
STATE HIGHWAY ADMINISTRATION
DATA SERVICES DIVISION

2020 HIGHWAY LOCATION REFERENCE

COUNTY: BALTIMORE
DISTRICT: 4
DATE: 10/27/2021
VERSION:1.0

ROUTE NUMBER: MD 139
DIRECTION: NORTH(INVENTORY)

ROAD NAME	FUNCTIONAL CLASS	STATE SYSTEM	NHS	MAINTENANCE	MILEPOINT	MILEPOINT DESCRIPTION	MEDIAN TYPE	MARKED LANES	AADT					
CHARLES ST	U -Principal Arterial – Other	STATE SECONDARY	NHS	State Highway Agency	003.100	CO 7032	JOPPA RD W	CURBED	6	30,881				
					003.100		STRUC #030079002							
					003.240	CO 1142	BELLONA AVE					43,073		
					003.240	CO 1150	KENILWORTH DR							
					003.310						POSITIVE BARRIER			
					003.360	RP 695					RAMP 4 FR MD 139 NB TO IS 695 EB			
					003.400							CURBED		
					003.430	RP 695					RAMP 3 FR IS 695 EB TO MD 139 NB		4	
					003.474	IS 695					BALTO BELTWAY (INNER LOOP)			
					003.480						EXIT #25		5	19,111
					003.480						STRUC #030160001			
					003.488	IS 695					BALTO BELTWAY (OUTER LOOP)			
					003.493	RP 695					RAMP 1 FR MD 139 NB TO IS 695 WB			
					003.505	RP 695					RAMP 1 FR MD 139 NB TO IS 695 WB		3	
					003.550	MD 139 A					BELLONA AVE		NONE	
					003.550	RP 695					RAMP 8 FR MD 139 TO IS 695 WB			
					003.554								2	
					003.570	CO 8858					BELLONA AVE			
					003.570	CO 1052					CHARLES ST			
					003.570	CO 1053					CLARK AVE			

ROUTE NUMBER: MD 139 A
DIRECTION: EAST(INVENTORY)

ROAD NAME	FUNCTIONAL CLASS	STATE SYSTEM	NHS	MAINTENANCE	MILEPOINT	MILEPOINT DESCRIPTION	MEDIAN TYPE	MARKED LANES	AADT			
BELLONA AVE	U -Major Collector	STATE SECONDARY		State Highway Agency	000.000	MD 139	CHARLES ST	NONE	4	10,203		
					000.000	RP 695	RAMP 8 FR MD 139 TO IS 695 WB					
					000.010							3
					000.085	CO 1054	BELLONA AVE					
					000.085	RP 695					RAMP 2 FR IS 695 WB TO BELLONA AVE	

MARYLAND DEPARTMENT OF TRANSPORTATION
STATE HIGHWAY ADMINISTRATION
DATA SERVICES DIVISION

2020 HIGHWAY LOCATION REFERENCE

COUNTY: BALTIMORE
DISTRICT: 4
DATE: 10/27/2021
VERSION:1.0

ROUTE NUMBER: MD 140
DIRECTION: NORTH(INVENTORY)

ROAD NAME	FUNCTIONAL CLASS	STATE SYSTEM	NHS	MAINTENANCE	MILEPOINT	MILEPOINT DESCRIPTION	MEDIAN TYPE	MARKED LANES	AADT
REISTERSTOWN RD	U -Principal Arterial – Other	STATE SECONDARY	NOT NH	State Highway Agency	000.000	BALTO CITY LINE	NONE	4	19,922
					000.000	MD 140 REISTERSTOWN RD			
					000.010	MU 5970 GLENGYLE AVE			
					000.090	CO 1801 COLONIAL RD			
					000.090	CO 1576 SEVEN MILE LA			
					000.190	CO 6865 OLD MILFORD MILL RD			
					000.270	CO 1754 COLBY RD			
					000.270	CO 1753 RANDALL AVE			
					000.350	CO 1751 MARYLAND AVE			
					000.390	CO 1750 DREHER AVE			
					000.430	CO 1749 WARREN RD			
					000.480	CO 1748 LINDEN TERR			
					000.526	CO 1800 MILFORD MILL RD (EB/L)			
					000.526	CO 1577 SLADE AVE			
					000.534	CO 1800 MILFORD MILL RD			
					000.580	CO 1747 IRVING PL			
					000.710	CO 1740 BRIGHTSIDE AVE			
					000.770	CO 1733 CLARENDON AVE			
					000.820	CO 1739 HAWTHORNE AVE			
					000.880	CO 1738 SHERWOOD AVE			
					000.930	CO 1737 WALDRON AVE			
					001.000	CO 1707 SUDBROOK LA			
					001.000	CO 1708 SUDBROOK LA E			
					001.090	CO 1716 CHURCH LA			
					001.160	CO 1705 WALKER AVE			
					001.200	CO 1718 MC HENRY AVE			
					001.250	CO 8217 OLD COURT RD			
					001.360	CO 1700 OLD COURT RD			25,892
					001.410		CENTER TLA (UNDIV)		
					001.520	CO 1696 NAYLORS LA			34,442

MARYLAND DEPARTMENT OF TRANSPORTATION
STATE HIGHWAY ADMINISTRATION
DATA SERVICES DIVISION

2020 HIGHWAY LOCATION REFERENCE

COUNTY: BALTIMORE
DISTRICT: 4
DATE: 10/27/2021
VERSION:1.0

ROUTE NUMBER: MD 140
DIRECTION: NORTH(INVENTORY)

ROAD NAME	FUNCTIONAL CLASS	STATE SYSTEM	NHS	MAINTENANCE	MILEPOINT	MILEPOINT DESCRIPTION	MEDIAN TYPE	MARKED LANES	AADT
REISTERSTOWN RD	U -Principal Arterial – Other	STATE SECONDARY	NOT NH	State Highway Agency	001.710	CO 1695 VILLAGE RD	CENTER TLA (UNDIV)	4	34,442
					001.745		CURBED		
					001.867	RP 695 RAMP 4 FR MD 140 NB TO IS 695 EB			
					001.925	IS 695 BALTO BELTWAY (INNER LOOP)	NONE		
					001.925	RP 695 RAMP 5 FR MD 140 SB TO RAMP 4(TO IS695)			
			NHS		001.930	EXIT #20			43,980
					001.930	STRUC #030146001			
					001.938	IS 695 BALTO BELTWAY (OUTER LOOP)			
					001.938	RP 695 RAMP 7 FR RAMP 2 (FR IS695) TO MD 140 SB			
					001.955		CURBED		
					002.000	RP 695 RAMP 2 FR IS 695 WB TO MD 140 NB		5	
					002.140	CO 1691 HOOKS LA	NONE		
					002.140	CO 1694 WOODHOLME AVE			
					002.165			4	
					002.250		PAINTED (UNDIV)		
					002.390	OP 1685 CASTLETON AVE	NONE		
					002.410		PAINTED (UNDIV)		
					002.450	CO 1684 KELLER RD			
					002.530	OP 6841 GREY ROCK RD	NONE		
					002.530	CO 7113 MT WILSON LA			
					002.590		PAINTED (UNDIV)		
					002.730	CO 1683 STONE CHAPEL RD	NONE		
					002.800		PAINTED (UNDIV)		
					002.924	CO 8153 AVALON WAY	NONE		
					003.020	CO 6897 OLD CRADOCK LA	CURBED		
					003.150	CO 1674 CRADOCK LA	NONE		26,712
					003.150	CO 2250 MC DONOGH RD			
					003.210		CENTER TLA (UNDIV)		
					003.325	CO 6877 CROSSROADS DR	NONE		
					003.390		CENTER TLA (UNDIV)		

MARYLAND DEPARTMENT OF TRANSPORTATION
STATE HIGHWAY ADMINISTRATION
DATA SERVICES DIVISION

2020 HIGHWAY LOCATION REFERENCE

COUNTY: BALTIMORE
DISTRICT: 4
DATE: 10/27/2021
VERSION:1.0

ROUTE NUMBER: MD 140
DIRECTION: NORTH(INVENTORY)

ROAD NAME	FUNCTIONAL CLASS	STATE SYSTEM	NHS	MAINTENANCE	MILEPOINT	MILEPOINT DESCRIPTION	MEDIAN TYPE	MARKED LANES	AADT
REISTERSTOWN RD	U -Principal Arterial – Other	STATE SECONDARY	NHS	State Highway Agency	003.650		PAINTED (UNDIV)	4	26,712
					003.760 MD 130	GREENSPRING VALLEY RD	NONE		29,411
					003.763 CO 7152	GREENSPRING VALLEY RD			
					003.850 CO 1676	HARDEN AVE			
					003.900 CO 1677	MONTROSE AVE			
					003.925		CENTER TLA (UNDIV)		
					003.986 CO 1678	KENMAR AVE			
					004.645			5	
					004.660 OP 85	OLIVE LA			
					004.717 CO 5938	GARRISON VIEW RD	NONE		
					004.720		CURBED		
					004.830 CO 720	ST THOMAS LA			
			NOT NHS		004.960 CO 2251	PAINTERS MILL RD	NONE	4	
					005.020		CENTER TLA (UNDIV)		
					005.150 CO 712	ROSEWOOD LA	CURBED		
					005.257 RP 140	RAMP 1 FR MD 940 NB TO MD 140 WB			
			NHS		005.260				20,670
					005.263 RP 140	RAMP 7 FR MD 140 WB TO MD 940 SB			
					005.290 RP 140	RAMP 6 FR MD 140 EB TO RAMP 7			
					005.310		PAINTED (UNDIV)		
					005.346 CO 7297	OWINGS MILLS BLVD			
					005.350	STRUC #B0419			
					005.470 CO 718	DOLFIELD RD	POSITIVE BARRIER		
					005.490		CENTER TLA (UNDIV)		
					005.560	STRUC #030084001 - GWYNNNS FALLS			
					005.600 CO 8810	CARLVON RD			
					005.630 CO 7298	GROFF LA			
					005.635		PAINTED (UNDIV)		
					005.690 CO 564	TOLLGATE RD	CENTER TLA (UNDIV)		
					005.790 CO 584	STRAW HAT RD	NONE		

MARYLAND DEPARTMENT OF TRANSPORTATION
STATE HIGHWAY ADMINISTRATION
DATA SERVICES DIVISION

2020 HIGHWAY LOCATION REFERENCE

COUNTY: BALTIMORE
DISTRICT: 4
DATE: 10/27/2021
VERSION:1.0

ROUTE NUMBER: MD 140
DIRECTION: NORTH(INVENTORY)

ROAD NAME	FUNCTIONAL CLASS	STATE SYSTEM	NHS	MAINTENANCE	MILEPOINT	MILEPOINT DESCRIPTION	MEDIAN TYPE	MARKED LANES	AADT
REISTERSTOWN RD	U -Principal Arterial - Other	STATE SECONDARY	NHS	State Highway Agency	005.830	CO 7764	OLD TOLLGATE RD	CENTER TLA (UNDIV)	20,670
					005.927	CO 5840	PLEASANT RIDGE DR		
					006.230	CO 585	ENCHANTED HILLS RD	NONE	
					006.230	CO 565	RITTERS LA		
					006.250			PAINTED (UNDIV)	
					006.340	CO 586	PLEASANT HILL RD E	NONE	
					006.360	CO 562	PLEASANT HILL RD		
					006.450	CO 8281	GWYNNSWOOD RD		
					006.500			PAINTED (UNDIV)	
					006.567	CO 8401	SUMMERWOODS WAY	NONE	
					006.573	CO 7442	GENTLEBROOK RD		
					006.620			PAINTED (UNDIV)	
					006.790	CO 587	GWYNNBROOK AVE	NONE	
					006.867	CO 7710	DOLFIELD BLVD		
					006.867	OP 83	RICH MAR RD		
					006.922			CENTER TLA (UNDIV)	
					006.970	CO 636	KINGSLEY RD		
					007.040	CO 556	CEDARMERE RD		
					007.180	CO 611	HIGH FALCON RD	NONE	
					007.230			CENTER TLA (UNDIV)	
					007.360	CO 555	SUNSET RD		
					007.460	CO 502	NICODEMUS RD		
					007.620	CO 645	CHERRY VALLEY RD	NONE	
					007.620	CO 602	HAMMERSHIRE RD		
					007.645			CENTER TLA (UNDIV)	
					007.810	CO 639	AUSTIN RD		
					007.880	CO 640	VIRGINIA AVE		
					007.990	CO 641	CHESTNUT HILL LA		
					007.990	CO 642	CHESTNUT HILL LA W		
					008.080	CO 627	CHERRY HILL RD E	NONE	14,261

MARYLAND DEPARTMENT OF TRANSPORTATION
STATE HIGHWAY ADMINISTRATION
DATA SERVICES DIVISION

2020 HIGHWAY LOCATION REFERENCE

COUNTY: BALTIMORE
DISTRICT: 4
DATE: 10/27/2021
VERSION:1.0

ROUTE NUMBER: MD 140
DIRECTION: NORTH(INVENTORY)

ROAD NAME	FUNCTIONAL CLASS	STATE SYSTEM	NHS	MAINTENANCE	MILEPOINT	MILEPOINT DESCRIPTION	MEDIAN TYPE	MARKED LANES	AADT
REISTERSTOWN RD	U -Principal Arterial – Other	STATE SECONDARY	NHS	State Highway Agency	008.080	CO 6781 FRANKLIN BLVD	NONE	4	14,261
					008.300		CENTER TLA (UNDIV)		
					008.450	CO 654 CARAWAY RD	NONE		
					008.492		CENTER TLA (UNDIV)		
MAIN ST					008.650	CO 660 WALSTAN AVE			
					008.740	CO 665 WALGROVE RD			
					008.830	CO 503 BERRYMANS LA			
					008.880	CO 675 CHARTLEY DR	NONE		
					008.915		CENTER TLA (UNDIV)		
					008.965		PAINTED (UNDIV)		
					008.970	CO 504 STOCKSDALE AVE		2	
					009.030	CO 505 WOODLEY AVE	NONE		
					009.120	CO 717 SHIRLEY AVE			
					009.230	CO 684 GLYNDON DR			
					009.410	CO 690 BOND AVE			
					009.560	CO 499 COCKEYS MILL RD	CENTER TLA (UNDIV)		
					009.650		PAINTED (UNDIV)		
					009.730	CO 8749 CHATSWORTH AVE E	NONE		
					009.730	CO 498 CHATSWORTH AVE W			
					009.780		CENTER TLA (UNDIV)		
					009.830	CO 8099 VILLAGE CENTER RD			
					009.900		CURBED		
WESTMINSTER PIKE					009.930	MD 30 HANOVER PIKE	NONE		
					010.100	CO 6138 HARVESTVIEW RD			
					010.110	CO 471 WOLF AVE			
					010.170		PAINTED (UNDIV)		
					010.265		CENTER TLA (UNDIV)		
		STATE PRIMARY			010.360	EXIT #9	CURBED	3	
					010.360	MD 795 NO NAME			
					010.360	IS 795 NORTHWEST EXPRESSWAY			

MARYLAND DEPARTMENT OF TRANSPORTATION
STATE HIGHWAY ADMINISTRATION
DATA SERVICES DIVISION

2020 HIGHWAY LOCATION REFERENCE

COUNTY: BALTIMORE
DISTRICT: 4
DATE: 10/27/2021
VERSION:1.0

ROUTE NUMBER: MD 140
DIRECTION: NORTH(INVENTORY)

ROAD NAME	FUNCTIONAL CLASS	STATE SYSTEM	NHS	MAINTENANCE	MILEPOINT	MILEPOINT DESCRIPTION	MEDIAN TYPE	MARKED LANES	AADT
WESTMINSTER PIKE	U -Principal Arterial – Other	STATE PRIMARY	NHS	State Highway Agency	010.400		CURBED	2	14,261
					010.500		POSITIVE BARRIER	3	
					010.550	RP 795	RAMP 1 FR IS 795 NB TO MD 140 WB		
					010.550		STRUC #030339001 - (S/B LANE)		
					010.642			5	34,123
					010.710			4	
					010.860				
					010.920	CO 7118	MITCHELL DR		
					011.160	CO 474	NOB HILL PARK DR		
					011.390	CO 480	GORES MILL RD		
	011.480	MD 526 A	NO NAME						
	011.600	CO 7284	BRIAN DANIEL CT		NONE				
	011.600	CO 7671	WOODFIELD CT						
	011.647				CENTER TLA (UNDIV)				
	011.720					5			
	012.210	CO 473	GLEN FALLS RD		NONE				
	012.240				PAINTED (UNDIV)				
	012.290					4			
	012.470	MD 140	BALTIMORE BLVD		NONE				
	012.470		CARROLL CO/L						
012.470		STRUC #030083001 - PATAPSCO RIVER							
FREDERICK RD	U -Minor Arterial	STATE SECONDARY		State Highway Agency	000.000	HOWARD CO/L	NONE	2	6,630
					000.000	CO 1077	MAIN ST		
					000.000		STRUC #030086001 - PATAPSCO RIVER		
					000.030	CO 2933	OELLA AVE		

ROUTE NUMBER: MD 144
DIRECTION: EAST(INVENTORY)

MARYLAND DEPARTMENT OF TRANSPORTATION
STATE HIGHWAY ADMINISTRATION
DATA SERVICES DIVISION

2020 HIGHWAY LOCATION REFERENCE

COUNTY: BALTIMORE
DISTRICT: 4
DATE: 10/27/2021
VERSION:1.0

ROUTE NUMBER: MD 144
DIRECTION: EAST(INVENTORY)

ROAD NAME	FUNCTIONAL CLASS	STATE SYSTEM	NHS	MAINTENANCE	MILEPOINT	MILEPOINT DESCRIPTION	MEDIAN TYPE	MARKED LANES	AADT		
FREDERICK RD	U -Minor Arterial	STATE SECONDARY		State Highway Agency	000.070	CO 2929	WESTCHESTER AVE	NONE	2	6,630	
					000.560	CO 2934	RIVER RD		3		
					000.610	CO 6775	NINE MILE CIR				
					000.750	CO 6775	NINE MILE CIR				
					000.810	CO 6774	OLD FREDERICK RD				
					000.880	CO 6774	OLD FREDERICK RD				
					000.950	CO 2900	OLD FREDERICK RD				
					000.960	CO 6639	OLD FREDERICK RD				
					001.120	CO 6639	OLD FREDERICK RD		2		
					001.270				PAINTED (UNDIV)		
					001.300	CO 7419	STARHILL LA				
					001.380	CO 2933	OELLA AVE		NONE		
					001.650	CO 2970	HILLSIDE RD				
					001.660				PAINTED (UNDIV)		
					001.770	CO 2936	THISTLE RD		NONE		
					001.790				PAINTED (UNDIV)		
					001.880	OP 241	BALFRED RD		NONE		
					001.950	CO 2948	MONMOUTH RD				
					002.000	CO 2947	MORERICK AVE N				
					002.000	CO 2946	MORERICK AVE S				
					002.090	CO 2969	DEVERE LA				
					002.180	CO 2938	HILLTOP PL				
					002.180	CO 2939	HILLTOP RD N				
					002.190	CO 7417	#3 HILLTOP RD S				
					002.270	CO 8890	ROLLING RD N				18,510
					002.480	CO 2879	DUTTON AVE				
					002.480	CO 2878	MAPLE AVE				
002.560	CO 2880	OVERHILL RD									
002.610	OP 242	MONTROSE MANOR CT									
002.610	CO 2875	SEMINOLE AVE									

U -Principal Arterial – Other

NHS

MARYLAND DEPARTMENT OF TRANSPORTATION
STATE HIGHWAY ADMINISTRATION
DATA SERVICES DIVISION

2020 HIGHWAY LOCATION REFERENCE

COUNTY: BALTIMORE
DISTRICT: 4
DATE: 10/27/2021
VERSION:1.0

ROUTE NUMBER: MD 144
DIRECTION: EAST(INVENTORY)

ROAD NAME	FUNCTIONAL CLASS	STATE SYSTEM	NHS	MAINTENANCE	MILEPOINT	MILEPOINT DESCRIPTION	MEDIAN TYPE	MARKED LANES	AADT
FREDERICK RD	U -Principal Arterial – Other	STATE SECONDARY	NHS	State Highway Agency	002.750	CO 2866 MONTROSE AVE	NONE	2	18,510
					002.780	CO 2827 SMITHWOOD AVE			
					002.850	MD 166 ROLLING RD			11,273
					002.880		PAINTED (UNDIV)		
					002.950	CO 2849 BEECHWOOD AVE	NONE		
					002.980	CO 2819 BEECHWOOD AVE			
					003.030	CO 2843 STANLEY DR			
					003.080	CO 2828 WYNDCREST AVE			
					003.140	CO 2817 OSBORNE AVE			
					003.160	CO 2841 FOREST DR			
					003.230	CO 2814 BEAUMONT AVE N			
					003.230	CO 2813 BEAUMONT AVE S			
					003.290	CO 2833 LOCUST DR			
					003.341	CO 2801 SANFORD AVE			
					003.350	CO 2812 MELVIN AVE			
					003.440	CO 2800 NEWBURG AVE			
					003.470	CO 2700 WINTERS LA			
					003.530	CO 2802 EGGES LA			
					003.530	CO 2785 MELLOR AVE			
					003.605		PAINTED (UNDIV)		
					003.640	CO 2876 SMITH LA	NONE		
					003.670	CO 2784 BLOOMSBURY AVE			14,663
					003.670	CO 2621 INGLESIDE AVE			
					003.680		PAINTED (UNDIV)		
					003.820	CO 2780 BISHOPS LA	NONE		
					003.830	CO 2779 ST TIMOTHYS LA	PAINTED (UNDIV)		
					003.900	CO 2721 DELREY AVE	NONE		
					003.926		PAINTED (UNDIV)		
					003.950	CO 2778 HOLMEHURST AVE			
					003.960	CO 2738 GLENWOOD AVE			

MARYLAND DEPARTMENT OF TRANSPORTATION
STATE HIGHWAY ADMINISTRATION
DATA SERVICES DIVISION

2020 HIGHWAY LOCATION REFERENCE

COUNTY: BALTIMORE
DISTRICT: 4
DATE: 10/27/2021
VERSION:1.0

ROUTE NUMBER: MD 144
DIRECTION: EAST(INVENTORY)

ROAD NAME	FUNCTIONAL CLASS	STATE SYSTEM	NHS	MAINTENANCE	MILEPOINT	MILEPOINT DESCRIPTION	MEDIAN TYPE	MARKED LANES	AADT
FREDERICK RD	U -Principal Arterial - Other	STATE SECONDARY	NHS	State Highway Agency	003.990		NONE	3	14,663
					004.010	CO 2777 ARBUTUS AVE			
					004.020	CO 7112 WADE AVE	CURBED		
					004.040	RP 695 RAMP 6 FR MD 144 TO IS 695 SB	NONE	2	
					004.064	IS 695 BALTO BELTWAY (OUTER LOOP)			
					004.070	EXIT #13			15,373
					004.070	STRUC #030121001			
					004.076	IS 695 BALTO BELTWAY (INNER LOOP)			
					004.100	RP 695 RAMP 3 FR MD 144 EB TO RAMP 2 (IS695 NB)	CURBED	3	
					004.130	CO 2741 WOODLAWN AVE		2	
					004.190	CO 2742 DUNGARRIE RD	NONE		
					004.270	CO 2768 SHADY NOOK AVE			
					004.310	CO 2776 ENJAY AVE			
					004.320	CO 2748 DUNMORE RD			
					004.350	CO 2604 PROSPECT AVE N			
					004.350	CO 2603 PROSPECT AVE S			
					004.400	CO 2774 MAPLE DR			
					004.480	CO 2763 PARADISE AVE			10,023
					004.520	CO 2749 BRIARWOOD RD			
					004.560	CO 2762 CEDARWOOD RD			
					004.600	CO 2760 SYMINGTON AVE S			
					004.610	CO 2750 SYMINGTON AVE N			
					004.680	CO 2752 NUNNERY LA			
					004.750	CO 8523 BELLE GROVE RD N			
					004.750	CO 2759 BELLE GROVE RD S			
					004.780	CO 2754 POPLAR AVE			
					004.820	CO 2755 CHERRYDELL RD			
					004.840	BALTO CITY LINE			
					004.840	MD 144 FREDERICK RD			

MARYLAND DEPARTMENT OF TRANSPORTATION
STATE HIGHWAY ADMINISTRATION
DATA SERVICES DIVISION

2020 HIGHWAY LOCATION REFERENCE

COUNTY: BALTIMORE
DISTRICT: 4
DATE: 10/27/2021
VERSION:1.0

ROUTE NUMBER: MD 145
DIRECTION: EAST(INVENTORY)

ROAD NAME	FUNCTIONAL CLASS	STATE SYSTEM	NHS	MAINTENANCE	MILEPOINT	MILEPOINT DESCRIPTION	MEDIAN TYPE	MARKED LANES	AADT
ASHLAND RD	U -Minor Arterial	STATE SECONDARY		State Highway Agency	000.000 MD 45	YORK RD	NONE	2	10,235
					000.104		PAINTED (UNDIV)		
					000.260	STRUC #BC 6501 WESTERN RUN	NONE		
					000.400		PAINTED (UNDIV)		
PAPER MILL RD					000.430 CO 361	ASHLAND RD	NONE		
					000.465		PAINTED (UNDIV)		
					000.660		CENTER TLA (UNDIV)		
					000.710 CO 6986	CHERRYWOOD CT			
					000.714 CO 6982	HUNTERS RUN DR			
					000.840 CO 7446	ARROWWOOD RD			
					000.840 CO 6988	SNOWBERRY CT			
					001.018		PAINTED (UNDIV)		
					001.770	STRUC #030376001 - LOCH RAVEN RESERVOIR	NONE		
					002.230 CO 359	POPLAR HILL RD			
					002.340 MU 241	PHOENIX RD			
					002.640 CO 6342	GREEN BRANCH DR			
					002.690	STRUC #030087001 - GREENE BRANCH			
					003.420 CO 248	COOPER RD			
					003.720	STRUC #030088001 - GREENE BRANCH			
					003.760 CO 343	SUNNYBROOK RD			
					004.680 CO 5983	YORK MANOR RD			
					004.760 CO 251	OLD YORK RD			
					005.330 CO 6256	ROBCASTE RD			
					005.400			3	
					005.410		CENTER TLA (UNDIV)		
SWEET AIR RD					005.570 MD 146	JARRETTSVILLE PIKE	NONE		9,144
					005.670			2	
					005.740 CO 7145	HAMPSHIRE KNOB DR			
					006.010		PAINTED (UNDIV)		
					006.120 CO 7475	FOX RUN CT	NONE		

MARYLAND DEPARTMENT OF TRANSPORTATION
STATE HIGHWAY ADMINISTRATION
DATA SERVICES DIVISION

2020 HIGHWAY LOCATION REFERENCE

COUNTY: BALTIMORE
DISTRICT: 4
DATE: 10/27/2021
VERSION:1.0

ROUTE NUMBER: MD 145
DIRECTION: EAST(INVENTORY)

ROAD NAME	FUNCTIONAL CLASS	STATE SYSTEM	NHS	MAINTENANCE	MILEPOINT	MILEPOINT DESCRIPTION	MEDIAN TYPE	MARKED LANES	AADT	
SWEET AIR RD	U -Minor Arterial	STATE SECONDARY		State Highway Agency	006.360	CO 6888	SAWMILL CT	NONE	2	9,144
					006.410	CO 8661	BLENHEIM RD N			
					006.770	CO 5989	FOX MANOR LA			
					006.930	CO 258	MANOR RD			
					007.370	CO 6721	KINCAID CT			
					007.370	CO 9079	OAK MEADOW RD			
					007.490	CO 267	SUNBURST RD			
					007.560	CO 7594	MANOR KNOLL CT			
					008.470	CO 270	GREEN RD			
					008.810	CO 6264	CARROLL RIDGE CT			
					008.890	CO 271	CARROLL MANOR RD			
					009.070	CO 7000	CARROLL MEADOWS DR			
					009.450	CO 287	PATTERSON RD			
					009.740	CO 6210	GLEN HIGH RD			
					009.810	CO 5864	MANOR GLEN RD			
					010.340	MD 165	BALDWIN MILL RD			
					010.340	CO 6269	SWEET AIR RD			
	U -Major Collector									

ROUTE NUMBER: MD 146
DIRECTION: NORTH(INVENTORY)

ROAD NAME	FUNCTIONAL CLASS	STATE SYSTEM	NHS	MAINTENANCE	MILEPOINT	MILEPOINT DESCRIPTION	MEDIAN TYPE	MARKED LANES	AADT	
DULANEY VALLEY RD	U -Principal Arterial - Other	STATE SECONDARY	NHS	State Highway Agency	000.000	MD 45	YORK RD	CURBED	4	31,511
					000.085	XO 114	CROSSOVER			
					000.230					
					000.290	CO 1164	FAIRMOUNT AVE			
					000.410	CO 1160	SOUTHERLY RD			
					000.430					
					000.490					
					000.520	CO 1159	LOCUSTVALE RD			

MARYLAND DEPARTMENT OF TRANSPORTATION
STATE HIGHWAY ADMINISTRATION
DATA SERVICES DIVISION

2020 HIGHWAY LOCATION REFERENCE

COUNTY: BALTIMORE
DISTRICT: 4
DATE: 10/27/2021
VERSION:1.0

ROUTE NUMBER: MD 146
DIRECTION: NORTH(INVENTORY)

ROAD NAME	FUNCTIONAL CLASS	STATE SYSTEM	NHS	MAINTENANCE	MILEPOINT	MILEPOINT DESCRIPTION	MEDIAN TYPE	MARKED LANES	AADT
DULANEY VALLEY RD	U -Principal Arterial – Other	STATE SECONDARY	NHS	State Highway Agency	000.630 RP 695	RAMP 4 FR MD 146 NB TO RAMP 5 (TO IS695)	CURBED	4	31,511
					000.649		PAINTED (UNDIV)		
					000.670 RP 695	RAMP 5 FR MD 146 SB TO IS 695 EB	NONE		
					000.679 RP 695	RAMP 6 FR IS 695 EB TO MD 146 SB			
					000.750 RP 695	RAMP 3 FR IS 695 EB TO MD 146 NB			
					000.774 IS 695	BALTO BELTWAY (INNER LOOP)			
					000.780	EXIT #27			19,911
					000.780	STRUC #030162001			
					000.786 IS 695	BALTO BELTWAY (OUTER LOOP)			
					000.807 RP 695	RAMP 7 FR IS 695 WB TO MD 146 SB			
	U -Minor Arterial				000.816				
					000.850 CO 999	HAMPTON LA			
					000.850 RP 695	RAMP 1 FR MD 146 NB TO IS 695 WB			
					000.882 RP 695	RAMP 8 FR MD 146 SB TO RAMP 1 (TO IS695)			
					000.950 CO 958	CHARMUTH RD	CENTER TLA (UNDIV)		
					001.150 CO 1024	VALLEY COURT RD			
					001.190 CO 996	ST FRANCIS RD			
					001.460 CO 1006	STRATFORD CT			
					001.520 CO 7033	MEADOWCROFT LA			
					001.590 CO 995	SEMINARY AVE E	NONE		16,232
					001.670	STRUC #030303001 - LONG QUARTER BRANCH			
					001.700 CO 811	POT SPRING RD	CENTER TLA (UNDIV)		
					001.747			3	
					001.755		PAINTED (UNDIV)		
					001.820		NONE	2	
					002.314 CO 866	RIDGELY RD E			
					002.460 CO 858	IVY CHURCH RD			
					002.460 OP 142	PISTOL RANGE RD			
					002.780 CO 857	CHAPELWOOD LA			
					003.050 CO 852	FOX CHAPEL DR			

MARYLAND DEPARTMENT OF TRANSPORTATION
STATE HIGHWAY ADMINISTRATION
DATA SERVICES DIVISION

2020 HIGHWAY LOCATION REFERENCE

COUNTY: BALTIMORE
DISTRICT: 4
DATE: 10/27/2021
VERSION:1.0

ROUTE NUMBER: MD 146
DIRECTION: NORTH(INVENTORY)

ROAD NAME	FUNCTIONAL CLASS	STATE SYSTEM	NHS	MAINTENANCE	MILEPOINT	MILEPOINT DESCRIPTION	MEDIAN TYPE	MARKED LANES	AADT
DULANEY VALLEY RD	U -Minor Arterial	STATE SECONDARY		State Highway Agency	003.225		PAINTED (UNDIV)	2	16,232
					003.240	CO 851 WYNGATE RD			
					003.310	CO 810 TIMONIUM RD E			
					003.410	CO 847 SURREY RD	NONE		
					004.270	MU 4535 OLD BOSLEY RD			
					004.760	STRUC #030298001 - LOCH RAVEN RESERVOIR			
					004.910			3	
					004.940		PAINTED (UNDIV)		
JARRETTSVILLE PIKE					004.990	MD 146 A DULANEY VALLEY RD	NONE		8,951
					005.098			2	
					006.820	CO 330 BLENHEIM RD			
					007.170	CO 336 SUNNYVIEW DR			
					007.320	OP 40 SUNSET LA			
					007.380	OP 39 NO NAME			
					007.730	OP 38 RICHFIELD LA			
					007.930	CO 343 SUNNYBROOK RD			
					008.090	CO 6615 MERRYMANS MILL RD			11,041
					008.240	CO 6427 CONSTANTINE DR			
					008.700	CO 342 WHITESWORTH RD			
					008.724		PAINTED (UNDIV)		
					008.770	CO 6197 HILLENDALE HEIGHTS RD	NONE		
					009.050		PAINTED (UNDIV)		
					009.080		CENTER TLA (UNDIV)		
					009.090			3	
					009.240	MD 145 PAPER MILL RD	NONE		10,694
					009.290		CENTER TLA (UNDIV)		
					009.402		PAINTED (UNDIV)	2	
					009.530	CO 260 SOUTHSIDE AVE	NONE		
					009.556	CO 8543 MEREDITH RIDGE RD			
					009.750	CO 259 STANSBURY MILL RD			

MARYLAND DEPARTMENT OF TRANSPORTATION
STATE HIGHWAY ADMINISTRATION
DATA SERVICES DIVISION

2020 HIGHWAY LOCATION REFERENCE

COUNTY: BALTIMORE
DISTRICT: 4
DATE: 10/27/2021
VERSION:1.0

ROUTE NUMBER: MD 146
DIRECTION: NORTH(INVENTORY)

ROAD NAME	FUNCTIONAL CLASS	STATE SYSTEM	NHS	MAINTENANCE	MILEPOINT	MILEPOINT DESCRIPTION	MEDIAN TYPE	MARKED LANES	AADT
JARRETTSVILLE PIKE	R -Minor Arterial	STATE SECONDARY		State Highway Agency	010.630 CO 258	MANOR RD	NONE	2	10,694
					011.400 CO 264	ALLISON RD			
					011.670	HARFORD CO/L			
					011.670 MD 146	JARRETTSVILLE PIKE			
					011.670	STRUC #030089001 - LITTLE GUNPOWDER FALL			

ROUTE NUMBER: MD 146 A
DIRECTION: WEST(INVENTORY)

ROAD NAME	FUNCTIONAL CLASS	STATE SYSTEM	NHS	MAINTENANCE	MILEPOINT	MILEPOINT DESCRIPTION	MEDIAN TYPE	MARKED LANES	AADT
DULANEY VALLEY RD	U -Minor Arterial	STATE SECONDARY		State Highway Agency	003.582 MU 4540	DULANEY VALLEY RD	NONE	2	6,872
					003.762			4	
					003.779			2	
					003.800 MD 146	DULANEY VALLEY RD			

ROUTE NUMBER: MD 147
DIRECTION: NORTH(INVENTORY)

ROAD NAME	FUNCTIONAL CLASS	STATE SYSTEM	NHS	MAINTENANCE	MILEPOINT	MILEPOINT DESCRIPTION	MEDIAN TYPE	MARKED LANES	AADT
HARFORD RD	U -Principal Arterial - Other	STATE SECONDARY	NHS	State Highway Agency	000.000	BALTO CITY LINE	NONE	4	19,581
					000.000 MD 147	HARFORD RD			
					000.040 CO 3708	LINGANORE AVE			
					000.050			3	
					000.160 CO 3481	TAYLOR AVE			
					000.185			2	
					000.220 CO 3724	LAVENDER AVE			
					000.240 CO 3723	PARK TERR			
					000.290 CO 3726	LINWOOD AVE			
					000.350 CO 3732	ALDEN RD			
					000.390 CO 3734	DUBOIS AVE			
					000.400 CO 3733	DUBOIS AVE			

MARYLAND DEPARTMENT OF TRANSPORTATION
STATE HIGHWAY ADMINISTRATION
DATA SERVICES DIVISION

2020 HIGHWAY LOCATION REFERENCE

COUNTY: BALTIMORE
DISTRICT: 4
DATE: 10/27/2021
VERSION:1.0

ROUTE NUMBER: MD 147

DIRECTION: NORTH(INVENTORY)

ROAD NAME	FUNCTIONAL CLASS	STATE SYSTEM	NHS	MAINTENANCE	MILEPOINT	MILEPOINT DESCRIPTION	MEDIAN TYPE	MARKED LANES	AADT
HARFORD RD	U -Principal Arterial – Other	STATE SECONDARY	NHS	State Highway Agency	000.410 CO 3736	MAPLE AVE	NONE	2	19,581
					000.460 CO 3737	OAK FOREST DR			
					000.520 CO 3675	GARNET RD			
					000.590 CO 3669	EMERALD RD			
					000.590 CO 3670	WOODSIDE AVE			
					000.646 CO 3666	ONYX RD			
					000.660 CO 3664	PARKTOWNE RD			
					000.710 CO 3663	TEXAS AVE			
					000.710 CO 3662	TOPAZ RD			
					000.770 CO 3634	ACTON RD			
					000.810 CO 3646	WILLOUGHBY RD			
					000.830 CO 3645	WILLOUGHBY RD			
					000.870 CO 3644	HISS AVE			
					000.890 CO 3643	HISS AVE			
					000.900			3	
					000.910			4	
					000.960 CO 3482	PUTTY HILL AVE			
					001.000		PAINTED (UNDIV)		
					001.080 CO 3616	NEIFELD AVE	NONE		
					001.090 CO 3620	MORELAND AVE			
					001.130 CO 3614	MANN'S AVE			
					001.180 CO 3607	EDGEWOOD AVE			
					001.190 CO 3606	EDGEWOOD AVE			
					001.210 CO 3612	GRENDON LA			
					001.220		PAINTED (UNDIV)		
					001.240 CO 3619	CALIFORNIA AVE	NONE		
					001.250 RP 695	RAMP 4 FR MD 147 NB TO IS 695 EB	CURBED		
					001.270 RP 695	RAMP 3 FR RP 6 (IS 695 EB) TO MD 147 NB			
					001.361 IS 695	BALTO BELTWAY (INNER LOOP)			
					001.370	EXIT #31			29,681

MARYLAND DEPARTMENT OF TRANSPORTATION
STATE HIGHWAY ADMINISTRATION
DATA SERVICES DIVISION

2020 HIGHWAY LOCATION REFERENCE

COUNTY: BALTIMORE
DISTRICT: 4
DATE: 10/27/2021
VERSION:1.0

ROUTE NUMBER: MD 147
DIRECTION: NORTH(INVENTORY)

ROAD NAME	FUNCTIONAL CLASS	STATE SYSTEM	NHS	MAINTENANCE	MILEPOINT	MILEPOINT DESCRIPTION	MEDIAN TYPE	MARKED LANES	AADT
HARFORD RD	U -Principal Arterial – Other	STATE SECONDARY	NHS	State Highway Agency	001.370	STRUC #030170001	CURBED	4	29,681
					001.380	IS 695			
					001.420	RP 695			
					001.470	RP 695	PAINTED (UNDIV)		
					001.480	RP 695	NONE		
					001.500	CO 3582			
					001.530	CO 3579			
					001.540	OP 3578			
					001.600	CO 3577			
					001.680	CO 3565	CENTER TLA (UNDIV)		
					001.720	CO 3572			
					001.740	CO 3574			
					001.780	CO 3573			
					001.820	CO 3560	CURBED		
					001.830		CENTER TLA (UNDIV)		
					001.860	CO 3575			
					001.958	CO 1400			
					001.958	CO 8762			
	U -Minor Arterial				001.960				11,821
					001.964	CO 1400			
					001.964	CO 8762			
					002.000		CENTER TLA (UNDIV)		
					002.040			3	
					002.150	CO 3558			
					002.290			2	
					002.370	CO 3768			
					002.460	CO 3769			
					002.530	CO 3770			
					002.590	CO 6879			
					002.670	CO 3764			

MARYLAND DEPARTMENT OF TRANSPORTATION
STATE HIGHWAY ADMINISTRATION
DATA SERVICES DIVISION

2020 HIGHWAY LOCATION REFERENCE

COUNTY: BALTIMORE
DISTRICT: 4
DATE: 10/27/2021
VERSION:1.0

ROUTE NUMBER: MD 147

DIRECTION: NORTH(INVENTORY)

ROAD NAME	FUNCTIONAL CLASS	STATE SYSTEM	NHS	MAINTENANCE	MILEPOINT	MILEPOINT DESCRIPTION	MEDIAN TYPE	MARKED LANES	AADT		
HARFORD RD	U -Minor Arterial	STATE SECONDARY		State Highway Agency	002.770	CO 3789	PLACID AVE	NONE	2	11,821	
					002.890	CO 3793	ONTARIO AVE				
					002.940	CO 3794	ERIE AVE				
						002.990	CO 3796	SUPERIOR AVE			
						003.020		CENTER TLA (UNDIV)			
						003.100	CO 3785	NORTHWIND RD	NONE		
						003.140		CENTER TLA (UNDIV)			
		U -Major Collector				003.190	CO 3807	CUB HILL RD			4,531
						003.320	CO 3797	KNOLL ACRES DR	NONE		
						004.210		STRUC #030094001 - BIG GUNPOWDER FALLS			
						004.240	CO 3883	NOTCHCLIFF RD			
		R -Major Collector				004.410	CO 3888	FACTORY RD			
						005.120	CO 3891	GLENVIEW RD			
						005.690	CO 289	LONG GREEN PIKE			
						006.000	OP 328	NO NAME			
						006.160	CO 3892	SHARON DR			
						006.620		STRUC #030093001 - LONG GREEN CREEK			
						006.940	CO 3886	HARTLEY MILL RD			
						006.960		STRUC #030092001 - LONG GREEN CREEK			
						007.275		STRUC #030091001 - HAYSTACKS BRANCH			
		U -Major Collector				007.330	OP 329	OUR RD			
						007.500	CO 3893	HUTSCHENREUTER RD			
						008.090	CO 3894	BONAPARTE AVE			
						008.280	XO 565	CROSSOVER			
						008.297	CO 3900	MT VISTA RD			
						008.305	XO 566	CROSSOVER			
						008.305	CO 3900	MT VISTA RD			
						008.580	CO 299	REGWOOD RD			
						008.630	CO 6273	VISTA VIEW CT			
						009.050	CO 7087	COUNTRY HILL CT			

MARYLAND DEPARTMENT OF TRANSPORTATION
STATE HIGHWAY ADMINISTRATION
DATA SERVICES DIVISION

2020 HIGHWAY LOCATION REFERENCE

COUNTY: BALTIMORE
DISTRICT: 4
DATE: 10/27/2021
VERSION:1.0

ROUTE NUMBER: MD 147
DIRECTION: NORTH(INVENTORY)

ROAD NAME	FUNCTIONAL CLASS	STATE SYSTEM	NHS	MAINTENANCE	MILEPOINT	MILEPOINT DESCRIPTION	MEDIAN TYPE	MARKED LANES	AADT		
HARFORD RD	U -Major Collector	STATE SECONDARY		State Highway Agency	009.155		PAINTED (UNDIV)	2	4,531		
	R -Major Collector				009.230	CO 290	FORK RD			NONE	9,253
					009.230	CO 3898	SUNSHINE AVE				
					009.260					PAINTED (UNDIV)	
					009.540	CO 304	NEW CUT RD			NONE	
					009.740	OP 565	PARK FORREST LA				
					010.690		STRUC #030090001 - LITTLE GUNPOWDER FALL				
					010.700		HARFORD CO/L				
					010.700	MD 147	HARFORD RD				
					010.700		STRUC #030090001 - LITTLE GUNPOWDER FALL				

ROUTE NUMBER: MD 150
DIRECTION: EAST(INVENTORY)

ROAD NAME	FUNCTIONAL CLASS	STATE SYSTEM	NHS	MAINTENANCE	MILEPOINT	MILEPOINT DESCRIPTION	MEDIAN TYPE	MARKED LANES	AADT		
EASTERN AVE	U -Principal Arterial - Other	STATE SECONDARY	NHS	State Highway Agency	000.000		BALTIMORE CITY LINE	CURBED	4	23,352	
						000.000	MD 150				EASTERN AVE
						000.010	CO 5163				45TH ST
						000.170	CO 5150				PEMBROOKE BLVD
						000.190	CO 5162				EASTERN AVE SERVICE RD
						000.280	XO 77				CROSSOVER
						000.350	CO 5160				WESTHAM WAY
						000.570	XO 30				CROSSOVER
						000.570	CO 5452				SOUTHERN AVE
						000.610	CO 5457				FAIRVIEW AVE
						000.750	RP 150				RAMP 3 FR MD 151 EB TO MD 150 NB
						000.768	MD 151				NORTH POINT BLVD (SB/L)
						000.780					STRUC #030098001
						000.789	MD 151				NORTH POINT BLVD
						000.870	RP 150				RAMP 1 FR MD 150 NB TO MD 151 WB

MARYLAND DEPARTMENT OF TRANSPORTATION
STATE HIGHWAY ADMINISTRATION
DATA SERVICES DIVISION

2020 HIGHWAY LOCATION REFERENCE

COUNTY: BALTIMORE
DISTRICT: 4
DATE: 10/27/2021
VERSION:1.0

ROUTE NUMBER: MD 150
DIRECTION: EAST(INVENTORY)

ROAD NAME	FUNCTIONAL CLASS	STATE SYSTEM	NHS	MAINTENANCE	MILEPOINT	MILEPOINT DESCRIPTION	MEDIAN TYPE	MARKED LANES	AADT						
EASTERN AVE	U -Principal Arterial – Other	STATE SECONDARY	NHS	State Highway Agency	000.940	RP 150	RAMP 2 FR MD 151 WB TO MD 150 NB	CURBED	4	23,352					
					001.040	XO 71	CROSSOVER								
					001.090	CO 5141	54TH ST								
					001.130						PAINTED (UNDIV)				
					001.230	CO 5132	ROLLING MILL RD				NONE				
					001.350						CURBED				
					001.550	RP 695	RAMP 5 FR MD 695 SB TO MD 150 EB								
					001.590	MD 695	BALTIMORE BELTWAY (INNER LOOP)					23,452			
					001.590		EXIT #38								
					001.590		STRUC #030226001								
					001.606	MD 695	BALTIMORE BELTWAY (OUTER LOOP)								
					001.616	RP 695	RAMP 1 FR MD 157 NB TO MD 695 WB								
					001.750							5			
					001.960	RP 695	RAMP 4 FR MD 695 NB TO MD 150 EB								
					002.090	MU 5135	BACK RIVER SEWAGE PLANT RD								
					002.090	CO 5135	DIAMOND POINT RD								
					002.140							4			
					002.210	CO 5136	ISLAND POINT RD								
					EASTERN BLVD								002.410	STRUC #030097001 - BACK RIVER	
													002.580	CO 6177	VIRGINIA AVE SPUR
													002.610	CO 4977	VIRGINIA AVE
													002.700	CO 4989	MARIE AVE
													002.760	CO 4988	EUGENE AVE
													002.810	CO 4987	GOELLERS AVE
													002.870	CO 4986	HELENA AVE
002.930	CO 4985	DOROTHY AVE													
003.020	CO 5033	MACE AVE													
003.020	CO 4968	RIVERSIDE DR													
003.125	XO 99	CROSSOVER													
003.220	XO 543	CROSSOVER													

MARYLAND DEPARTMENT OF TRANSPORTATION
STATE HIGHWAY ADMINISTRATION
DATA SERVICES DIVISION

2020 HIGHWAY LOCATION REFERENCE

COUNTY: BALTIMORE
DISTRICT: 4
DATE: 10/27/2021
VERSION:1.0

ROUTE NUMBER: MD 150
DIRECTION: EAST(INVENTORY)

ROAD NAME	FUNCTIONAL CLASS	STATE SYSTEM	NHS	MAINTENANCE	MILEPOINT	MILEPOINT DESCRIPTION	MEDIAN TYPE	MARKED LANES	AADT
EASTERN BLVD	U -Principal Arterial – Other	STATE SECONDARY	NHS	State Highway Agency	003.220 CO 4971	TAYLOR AVE S	CURBED	4	23,452
					003.290 CO 4970	MARGARET AVE			
					003.380 XO 544	CROSSOVER			
					003.380 CO 4979	WOODWARD DR S			
					003.540 CO 6658	STUART ST S			
					003.610 XO 545	CROSSOVER			
					003.880 CO 4589	MARLYN AVE N			
					003.880 CO 4775	MARLYN AVE S			
					003.920 CO 4758	OLD EASTERN AVE			
					003.960			5	
					004.090 XO 546	CROSSOVER		4	
					004.090 CO 4764	SELIG AVE			
					004.290 CO 4763	EYRING AVE			
					004.420 RP 702	RAMP 5 FR MD 702 SB TO MD 150 EB			
					004.481 RP 702	RAMP 5 FR MD 702 SB TO MD 150 EB			
					004.487 MD 702	SOUTHEAST BLVD			
					004.500	STRUC #030245001			33,282
					004.511 MD 702	SOUTHEAST BLVD (WB/L)			
					004.514 RP 702	RAMP 3 FR MD 150 EB TO MD 702 NB			
					004.550 RP 702	RAMP 3 FR MD 150 EB TO MD 702 NB			
					004.660 CO 4728	STEMMERS RUN RD			
					004.810 CO 4737	SEVERSKY CT			
					004.920 CO 4746	SEAFORD AVE			
					005.020 CO 4598	BENNETT RD			
					005.160 CO 4750	WILBUR RD			
					005.290 CO 4758	OLD EASTERN AVE			
					005.421 XO 61	CROSSOVER			
					005.470	STRUC #030096001 - MIDDLE RIVER			
					005.560 CO 4577	HAWTHORNE RD N			
					005.650 CO 4582	KINGSTON RD		5	

MARYLAND DEPARTMENT OF TRANSPORTATION
STATE HIGHWAY ADMINISTRATION
DATA SERVICES DIVISION

2020 HIGHWAY LOCATION REFERENCE

COUNTY: BALTIMORE
DISTRICT: 4
DATE: 10/27/2021
VERSION:1.0

ROUTE NUMBER: MD 150
DIRECTION: EAST(INVENTORY)

ROAD NAME	FUNCTIONAL CLASS	STATE SYSTEM	NHS	MAINTENANCE	MILEPOINT	MILEPOINT DESCRIPTION	MEDIAN TYPE	MARKED LANES	AADT	
EASTERN BLVD	U -Principal Arterial – Other	STATE SECONDARY	NHS	State Highway Agency	005.730	CO 4579	VOLZ AVE	CURBED	4	33,282
					005.860	RP 150	RAMP 5 FR MD 700 SB TO MD 150 EB			
					005.901	MD 700	MARTIN BLVD (SB/L)			
					005.910		STRUC #030095001			28,722
					005.915	MD 700	MARTIN BLVD			
					005.940	RP 150	RAMP 3 FR MD 150 EB TO MD 700 NB			
					006.200	XO 43	CROSSOVER			
					006.244			POSITIVE BARRIER		
					006.390			CURBED		
					006.457	MD 587	WILSON POINT RD (SB/L)			
					006.463	MD 587	WILSON POINT RD			
					006.550			UNPROTECTED		
					006.825			CURBED		
					007.024	MD 43	WHITE MARSH BLVD (WB/L)			
					007.190	XO 44	CROSSOVER	UNPROTECTED		
					007.300	XO 1	CROSSOVER			
					007.300	CO 4601	EMALA AVE			
					007.340			CURBED		
					007.420	XO 34	CROSSOVER			
					007.420	CO 4602	LYNBROOK RD			
					007.520			CENTER TLA (UNDIV)		
					007.532	CO 8373	MARINERS POINT DR			
					007.630	CO 4603	STEVENS RD	NONE		
007.650	OP 413	VILLAGE GREEN								
007.780	CO 4609	WOODLAND AVE								
007.850	CO 4156	BENGIES RD	3							
EASTERN AVE	U -Minor Arterial				007.990	CO 4610	CARROLL ISLAND RD		7,780	
					008.030				2	
					008.430	CO 4600	BOWLEYS QUARTERS RD			
					008.610	CO 4158	EARLS RD			

MARYLAND DEPARTMENT OF TRANSPORTATION
STATE HIGHWAY ADMINISTRATION
DATA SERVICES DIVISION

2020 HIGHWAY LOCATION REFERENCE

COUNTY: BALTIMORE
DISTRICT: 4
DATE: 10/27/2021
VERSION:1.0

ROUTE NUMBER: MD 150
DIRECTION: EAST(INVENTORY)

ROAD NAME	FUNCTIONAL CLASS	STATE SYSTEM	NHS	MAINTENANCE	MILEPOINT	MILEPOINT DESCRIPTION	MEDIAN TYPE	MARKED LANES	AADT
EASTERN AVE	U -Minor Arterial	STATE SECONDARY		State Highway Agency	009.120	STRUC #PC00 68	NONE	2	7,780
					009.256 OP 4115	TIDEWATER LA			
					009.470 CO 8201	BISCAYNE BAY BLVD			
					009.550 CO 4116	MARSHY POINT RD			
					009.600 CO 7883	MYERSVIEW DR			
					009.830 CO 4118	MINNOW BRANCH RD			
					009.870 CO 7343	REED RD			
					010.170 OP 6515	BRINKSMAN RD			
					010.580 CO 4114	EASTERN AVE			
					010.580 CO 6568	EBENEZER RD			
					010.580 CO 4096	GRACES QUARTERS RD			

ROUTE NUMBER: MD 151
DIRECTION: NORTH(INVENTORY)

ROAD NAME	FUNCTIONAL CLASS	STATE SYSTEM	NHS	MAINTENANCE	MILEPOINT	MILEPOINT DESCRIPTION	MEDIAN TYPE	MARKED LANES	AADT
SPARROWS POINT BLVD	U -Minor Arterial	STATE SECONDARY		State Highway Agency	000.000 OP 544	7TH ST	UNPROTECTED	4	10,120
					000.220 XO 62	CROSSOVER			
					000.300 XO 136	CROSSOVER	POSITIVE BARRIER		
					000.340		UNPROTECTED		
					000.510		CURBED		
					000.530	STRUC #030099001			
					000.530 MD 151 B	WHARF RD			
					000.550		POSITIVE BARRIER		
					000.580 RP 151	RAMP 3 FR MD 151 EB TO MD 151B NB			
					000.610		UNPROTECTED		
					000.700 RP 151	RAMP 4 FR MD 151B NB TO MD 151 EB			
					000.780 CO 5773	WAGNER AVE			
					000.820 CO 5772	SCHOOL HOUSE LA			
NORTH POINT BLVD					000.880 MD 151 A	NO NAME			

MARYLAND DEPARTMENT OF TRANSPORTATION
STATE HIGHWAY ADMINISTRATION
DATA SERVICES DIVISION

2020 HIGHWAY LOCATION REFERENCE

COUNTY: BALTIMORE
DISTRICT: 4
DATE: 10/27/2021
VERSION:1.0

ROUTE NUMBER: MD 151
DIRECTION: NORTH(INVENTORY)

ROAD NAME	FUNCTIONAL CLASS	STATE SYSTEM	NHS	MAINTENANCE	MILEPOINT	MILEPOINT DESCRIPTION	MEDIAN TYPE	MARKED LANES	AADT	
NORTH POINT BLVD	U -Minor Arterial	STATE SECONDARY		State Highway Agency	000.940	CO 8017	SPARROWS POINT RD	UNPROTECTED	10,120	
					001.160	OP 7095	SNYDER AVE N	POSITIVE BARRIER		
					001.220			UNPROTECTED		
					001.450			POSITIVE BARRIER		
					001.470	CO 5632	DELMAR AVE			
					001.550			UNPROTECTED		
					001.716	MD 158	BETHLEHEM BLVD			
					001.720			CURBED		
					001.723	MD 158	BETHLEHEM BLVD (WB/L)			
					001.820	RP 695	RAMP 2 FR MD 151 WB TO MD 695 NB	UNPROTECTED		
					001.870	RP 695	RAMP 3 FR MD 151 EB TO MD 695 NB	CURBED		
					001.884	MD 695	BALTIMORE BELTWAY (OUTER LOOP)			
					001.890		EXIT #42	UNPROTECTED		12,463
					001.890		STRUC #030370001			
					001.895	MD 695	BALTIMORE BELTWAY (INNER LOOP)			
					002.010	CO 5527	MORSE LA			
					002.095	XO 85	CROSSOVER			
					002.190	XO 94	CROSSOVER			
					002.512	OP 7039	MERRITT LA			
					002.710	CO 5560	WISE AVE	CURBED		
					002.780			UNPROTECTED		
					002.940	CO 8008	NORTH POINT RD	CURBED		
					002.970	CO 5534	KIRKLAND ST	UNPROTECTED		
					003.323	XO 22	CROSSOVER			
					003.450	CO 6594	NEW BATTLE GROVE RD			
					003.706	CO 5554	ST MONICA DR			
					003.890	CO 5558	OLD BATTLE GROVE RD			
004.110	CO 8008	NORTH POINT RD								
004.230	CO 5820	COVE RD								
004.230	CO 8007	NORTH POINT RD								

MARYLAND DEPARTMENT OF TRANSPORTATION
STATE HIGHWAY ADMINISTRATION
DATA SERVICES DIVISION

2020 HIGHWAY LOCATION REFERENCE

COUNTY: BALTIMORE
DISTRICT: 4
DATE: 10/27/2021
VERSION:1.0

ROUTE NUMBER: MD 151
DIRECTION: NORTH(INVENTORY)

ROAD NAME	FUNCTIONAL CLASS	STATE SYSTEM	NHS	MAINTENANCE	MILEPOINT	MILEPOINT DESCRIPTION	MEDIAN TYPE	MARKED LANES	AADT	
NORTH POINT BLVD	U -Minor Arterial	STATE SECONDARY		State Highway Agency	004.360	CO 5514	ROSEBANK AVE	UNPROTECTED	4	12,463
					004.420	CO 5513	DUKIE AVE			
					004.570	CO 5505	CHARLESMONT RD			
					004.870	CO 5510	TRAPPE RD			
					005.100					
					005.229	MD 695	BALTIMORE BELTWAY (INNER LOOP)			
					005.250		EXIT #40			
					005.250		STRUC #030272001			
					005.268	MD 695	BALTIMORE BELTWAY (OUTER LOOP)			
					005.430	RP 695	RAMP 2 FR MD 151 WB TO MD 695 NB			
					005.500	RP 695	RAMP 1 FR MD 695 NB TO MD 151 WB			
					005.873	MD 695	BALTIMORE BELTWAY (OUTER LOOP)			
					005.910	MD 695	BALTIMORE BELTWAY (INNER LOOP)			
					005.910		STRUC #030223001			
	006.100	RP 151	RAMP 1 FR RAMP 1 (FR MD695) TO MD 151 WB	5						
	006.120	RP 695	RAMP 1 FR MD 157 NB TO MD 695 WB	6	20,930					
	006.120		STRUC #030242001							
	006.130	RP 695	RAMP 6 FR MD 695 EB TO MD 157 SB							
	006.230	RP 151	RAMP 8 FR RAMP 6 (FR MD695) TO MD 151 WB	CURBED						
	006.360									
	006.500									
	006.520									
	006.710	RP 150	RAMP 2 FR MD 151 WB TO MD 150 NB	POSITIVE BARRIER						
	006.790	RP 150	RAMP 1 FR MD 150 NB TO MD 151 WB							
	006.850	MD 150	EASTERN AVE							
	006.850		STRUC #030098001							
	006.860	MD 150	EASTERN AVE (WB/L)							
	006.880	RP 150	RAMP 7 FR MD 151 WB TO MD 150 SB							
007.000	RP 150	RAMP 8 FR MD 150 SB TO MD 151 WB								
007.280	CO 5148	BALTIMORE ST								
			4		18,980					

MARYLAND DEPARTMENT OF TRANSPORTATION
STATE HIGHWAY ADMINISTRATION
DATA SERVICES DIVISION

2020 HIGHWAY LOCATION REFERENCE

COUNTY: BALTIMORE
DISTRICT: 4
DATE: 10/27/2021
VERSION:1.0

ROUTE NUMBER: MD 151
DIRECTION: NORTH(INVENTORY)

ROAD NAME	FUNCTIONAL CLASS	STATE SYSTEM	NHS	MAINTENANCE	MILEPOINT	MILEPOINT DESCRIPTION	MEDIAN TYPE	MARKED LANES	AADT
NORTH POINT BLVD	U -Principal Arterial – Other	STATE SECONDARY	NOT NH	State Highway Agency	007.510		CURBED	4	18,980
					007.570	CO 5132 ROLLING MILL RD			
					007.580	BALTO CITY LINE			
					007.580	MD 151 NORTH POINT RD			

ROUTE NUMBER: MD 151 A
DIRECTION: NORTH(INVENTORY)

ROAD NAME	FUNCTIONAL CLASS	STATE SYSTEM	NHS	MAINTENANCE	MILEPOINT	MILEPOINT DESCRIPTION	MEDIAN TYPE	MARKED LANES	AADT
NO NAME	U -Local	STATE SECONDARY		State Highway Agency	000.000	MD 151 NORTH POINT BLVD	NONE	1	0
					000.010	CO 5771 LAKEVIEW AVE			
					000.070	CO 8017 SPARROWS POINT RD			

ROUTE NUMBER: MD 151 B
DIRECTION: SOUTH(INVENTORY)

ROAD NAME	FUNCTIONAL CLASS	STATE SYSTEM	NHS	MAINTENANCE	MILEPOINT	MILEPOINT DESCRIPTION	MEDIAN TYPE	MARKED LANES	AADT
WHARF RD	U -Minor Arterial	STATE SECONDARY		State Highway Agency	000.000	MD 158 BETHLEHEM BLVD (WB/L)	NONE	2	2,855
					000.004	MD 158 BETHLEHEM BLVD			
					000.110		CURBED		
					000.135	STRUC #030351001			
					000.160		PAINTED (UNDIV)		
					000.175		POSITIVE BARRIER		
					000.235	RP 151 RAMP 7 FR MD 151B NB TO MD 151B SB			
					000.300	RP 151 RAMP 8 FR MD 151B SB TO MD 151 WB			
					000.340	STRUC #030350001			
					000.404		PAINTED (UNDIV)		
					000.463	MD 151 SPARROWS POINT BLVD (SB/L)	NONE		
					000.470	STRUC #030099002			
					000.479	MD 151 SPARROWS POINT BLVD			
					000.500	RP 151 RAMP 9 FR MD 151B SB TO MD 151B SB			

MARYLAND DEPARTMENT OF TRANSPORTATION
STATE HIGHWAY ADMINISTRATION
DATA SERVICES DIVISION

2020 HIGHWAY LOCATION REFERENCE

COUNTY: BALTIMORE
DISTRICT: 4
DATE: 10/27/2021
VERSION:1.0

ROUTE NUMBER: MD 151 B
DIRECTION: SOUTH(INVENTORY)

ROAD NAME	FUNCTIONAL CLASS	STATE SYSTEM	NHS	MAINTENANCE	MILEPOINT	MILEPOINT DESCRIPTION	MEDIAN TYPE	MARKED LANES	AADT	
WHARF RD	U -Minor Arterial	STATE SECONDARY		State Highway Agency	000.510		PAINTED (UNDIV)	2	2,855	
					000.543	RP 151	RAMP 3 FR MD 151 EB TO MD 151B NB	NONE		
					000.563	RP 151	RAMP 4 FR MD 151B NB TO MD 151 EB			
					000.600	RP 151	RAMP 9 FR MD 151B SB TO MD 151B SB			
					000.600	OP 525	WHARF RD			

ROUTE NUMBER: MD 157
DIRECTION: NORTH(INVENTORY)

ROAD NAME	FUNCTIONAL CLASS	STATE SYSTEM	NHS	MAINTENANCE	MILEPOINT	MILEPOINT DESCRIPTION	MEDIAN TYPE	MARKED LANES	AADT	
PENINSULA EXPWY	U -Minor Arterial	STATE SECONDARY		State Highway Agency	000.000	MD 158	BETHLEHEM BLVD	CURBED	4	8,223
					000.006	MD 158	BETHLEHEM BLVD (WB/L)			
					000.055	MD 695	BALTIMORE BELTWAY (OUTER LOOP)			
					000.060		EXIT #43			
					000.060		STRUC #B-Z437001			
					000.065	MD 695	BALTIMORE BELTWAY (INNER LOOP)			
					000.077					5
					000.160					POSITIVE BARRIER
					000.180	RP 695	RAMP 9 FR MD 695 WB TO MD 695 WB			
					000.180		STRUC #030349001			
					000.220	RP 695	RAMP 7 FR MD 157 NB TO RAMP 9 (TO MD695)			4
					000.360	RP 695	RAMP 8 FR RAMP 9 (FR MD695) TO MD 157 NB			
					001.344		STRUC #030365001 - BEAR CREEK			NONE
					001.591					PAINTED (UNDIV)
					001.671					CURBED
					001.717					UNPROTECTED
					002.004					CURBED
002.050	CO 5391	CHESTERWOOD RD								
002.090					POSITIVE BARRIER					
002.150		STRUC #B0119								

MARYLAND DEPARTMENT OF TRANSPORTATION
STATE HIGHWAY ADMINISTRATION
DATA SERVICES DIVISION

2020 HIGHWAY LOCATION REFERENCE

COUNTY: BALTIMORE
DISTRICT: 4
DATE: 10/27/2021
VERSION:1.0

ROUTE NUMBER: MD 157
DIRECTION: NORTH(INVENTORY)

ROAD NAME	FUNCTIONAL CLASS	STATE SYSTEM	NHS	MAINTENANCE	MILEPOINT	MILEPOINT DESCRIPTION	MEDIAN TYPE	MARKED LANES	AADT
PENINSULA EXPWY	U -Minor Arterial	STATE SECONDARY		State Highway Agency	002.270		UNPROTECTED	4	8,223
					002.680		CURBED		
MERRITT BLVD					002.730	CO 5380			18,080
					002.730	CO 5460 MERRITT BLVD			
					002.840	CO 5384 KIRKLEIGH RD			
					003.030	CO 5383 MOORGATE RD			
					003.220	CO 5400 SEARLES RD			
					003.487	CO 5560 WISE AVE			
	U -Principal Arterial - Other		NHS		003.490				30,520
					003.495	CO 5212 HOLABIRD AVE			
					003.540	CO 5500 TRAPPE RD			
					003.640	CO 5426 WESTFIELD RD	UNPROTECTED	5	
					003.780		CURBED		
					003.800			6	
					003.890		UNPROTECTED		
					004.040		CURBED		
					004.130			5	
					004.170			4	
					004.258	CO 5185 GERMAN HILL RD			
					004.368		UNPROTECTED		
					004.480	STRUC #B0329 BREAD & CHEESE CREEK			
					004.790	EXIT #39			
					004.790	CO 8007 NORTH POINT RD			
					004.790	RP 695 RAMP 1 FR MD 157 NB TO MD 695 WB			

ROUTE NUMBER: MD 158
DIRECTION: EAST(INVENTORY)

ROAD NAME	FUNCTIONAL CLASS	STATE SYSTEM	NHS	MAINTENANCE	MILEPOINT	MILEPOINT DESCRIPTION	MEDIAN TYPE	MARKED LANES	AADT
BETHLEHEM BLVD	U -Major Collector	STATE SECONDARY		State Highway Agency	000.000	OP 523 RIVERSIDE DR	NONE	2	3,262

MARYLAND DEPARTMENT OF TRANSPORTATION
STATE HIGHWAY ADMINISTRATION
DATA SERVICES DIVISION

2020 HIGHWAY LOCATION REFERENCE

COUNTY: BALTIMORE
DISTRICT: 4
DATE: 10/27/2021
VERSION:1.0

ROUTE NUMBER: MD 158
DIRECTION: EAST(INVENTORY)

ROAD NAME	FUNCTIONAL CLASS	STATE SYSTEM	NHS	MAINTENANCE	MILEPOINT	MILEPOINT DESCRIPTION	MEDIAN TYPE	MARKED LANES	AADT	
BETHLEHEM BLVD	U -Major Collector	STATE SECONDARY		State Highway Agency	000.770	STRUC #030367001 - MUD FLATS	NONE	2	3,262	
					000.880		PAINTED (UNDIV)	3		
					000.914	RP 695	RAMP 1 FR MD 695 NB TO MD 158 WB			
					000.948	RP 695	RAMP 4 FR MD 695 NB TO MD 158 EB	CURBED		
					001.066	MD 157	PENINSULA EXPWY (SB/L)			
					001.070					14,330
					001.074	MD 157	PENINSULA EXPWY			
					001.200	RP 695	RAMP 3 FR MD 158 TO MD 695 NB			4
					001.275					3
					001.340					2
					001.520	MD 151 B	WHARF RD			
					001.568			UNPROTECTED		
	001.726	XO 122	CROSSOVER							
	001.730			CURBED						
	001.782			UNPROTECTED						
	001.843			CURBED						
	001.897			PAINTED (UNDIV)						
	001.990			STRUC #030368001 - P & B R/R						
	002.030			CURBED						
	002.050			UNPROTECTED						
	002.124			CURBED						
	002.204	MD 151	NORTH POINT BLVD (SB/L)							
	002.210					13,222				
	002.216	MD 151	NORTH POINT BLVD							
	002.230			UNPROTECTED						
	002.290			CURBED						
	002.350	CO 5677	NORTH POINT RD							

MARYLAND DEPARTMENT OF TRANSPORTATION
STATE HIGHWAY ADMINISTRATION
DATA SERVICES DIVISION

2020 HIGHWAY LOCATION REFERENCE

COUNTY: BALTIMORE
DISTRICT: 4
DATE: 10/27/2021
VERSION:1.0

ROUTE NUMBER: MD 165
DIRECTION: NORTH(INVENTORY)

ROAD NAME	FUNCTIONAL CLASS	STATE SYSTEM	NHS	MAINTENANCE	MILEPOINT	MILEPOINT DESCRIPTION	MEDIAN TYPE	MARKED LANES	AADT		
BALDWIN MILL RD	R -Major Collector	STATE SECONDARY		State Highway Agency	000.000	CO 291	BALDWIN MILL RD	NONE	2	5,003	
	U -Minor Collector				000.830	CO 6269	SWEET AIR RD				6,155
					000.970	OP 566	NO NAME				
					001.370	OP 567	LYNCH LA				
					001.400	MD 165	BALDWIN MILL RD				
					001.400		HARFORD CO/L				
					001.400		STRUC #030100001 - LITTLE GUNPOWDER FALL				

ROUTE NUMBER: MD 166
DIRECTION: NORTH(INVENTORY)

ROAD NAME	FUNCTIONAL CLASS	STATE SYSTEM	NHS	MAINTENANCE	MILEPOINT	MILEPOINT DESCRIPTION	MEDIAN TYPE	MARKED LANES	AADT		
METROPOLITAN BLVD	U -Principal Arterial – Other Freew	STATE SECONDARY	NHS	State Highway Agency	000.000	IS 195	METROPOLITAN BLVD	POSITIVE BARRIER	4	28,381	
					000.070	CO 3118	SELFORD RD	UNPROTECTED			
					000.070		STRUC #030292001				
					000.180			POSITIVE BARRIER			
					000.220	RP 166	RAMP 2 FR MD 166 WB TO UMBC BLVD NB				
					000.360						18,512
					000.370						2
					000.380	RP 166	RAMP 5 FR UMBC BLVD SB TO MD 166 EB				
					000.380		STRUC #0329101				
					000.540	RP 166	RAMP 7 FR MD 166 WB TO MD 166 SB				
					000.630						3
					000.680			PAINTED (UNDIV)			2
					000.717			NONE			
					000.750						3
					000.760			CURBED			
000.810	CO 7121	HIGHFIELDS DR		2							
000.870			CENTER TLA (UNDIV)								
000.950	MD 372	WILKENS AVE	NONE		13,922						
ROLLING RD	U -Principal Arterial – Other										

MARYLAND DEPARTMENT OF TRANSPORTATION
STATE HIGHWAY ADMINISTRATION
DATA SERVICES DIVISION

2020 HIGHWAY LOCATION REFERENCE

COUNTY: BALTIMORE
DISTRICT: 4
DATE: 10/27/2021
VERSION:1.0

ROUTE NUMBER: MD 166

DIRECTION: NORTH(INVENTORY)

ROAD NAME	FUNCTIONAL CLASS	STATE SYSTEM	NHS	MAINTENANCE	MILEPOINT	MILEPOINT DESCRIPTION	MEDIAN TYPE	MARKED LANES	AADT
ROLLING RD	U -Principal Arterial – Other	STATE SECONDARY	NHS	State Highway Agency	001.060	CO 7569 COLLEGIATE DR	NONE	2	13,922
					001.076		PAINTED (UNDIV)		
					001.340	CO 7101 AMERICAN CT	NONE		
					001.370			3	
					001.390		PAINTED (UNDIV)		
					001.470	CO 7232 CAMPUS DR	NONE	4	
					001.470	CO 2791 VALLEY RD			
					001.560	CO 7099 COLUMBIA CT			
					001.590		PAINTED (UNDIV)		
					001.620		NONE	3	
					001.680	CO 7107 ROLLING RD S. SPUR			
					001.740	CO 2784 BLOOMSBURY AVE			
					001.750			2	
					001.820	CO 2835 FOREST LA			
					001.841	CO 8702 RESERVE CT			
					001.880	CO 2836 GLENRAE DR			
					001.990	CO 2800 NEWBURG AVE			
					002.190	CO 2838 BROOK RD			
					002.190	CO 2837 GARY DR			
					002.240	CO 2864 RIDGE RD			
					002.320	CO 2842 FAIRFIELD DR			
					002.370	CO 2844 PARK DR			
					002.500	CO 2849 BEECHWOOD AVE			
					002.590	CO 2850 HILTON AVE			
					002.620	CO 2848 CHELTON AVE			
					002.710	MD 144 FREDERICK RD			

MARYLAND DEPARTMENT OF TRANSPORTATION
STATE HIGHWAY ADMINISTRATION
DATA SERVICES DIVISION

2020 HIGHWAY LOCATION REFERENCE

COUNTY: BALTIMORE
DISTRICT: 4
DATE: 10/27/2021
VERSION:1.0

ROUTE NUMBER: MD 295
DIRECTION: NORTH(INVENTORY)

ROAD NAME	FUNCTIONAL CLASS	STATE SYSTEM	NHS	MAINTENANCE	MILEPOINT	MILEPOINT DESCRIPTION	MEDIAN TYPE	MARKED LANES	AADT
BALTIMORE WASHINGTON PKWY	U -Principal Arterial – Other Freew	STATE PRIMARY	NHS	State Highway Agency	000.000	ANNE ARUNDEL CO/L	POSITIVE BARRIER	6	80,070
					000.000 MD 295	BALTIMORE WASHINGTON PKWY			
					000.000	STRUC #020011021 - PATAPSCO RIVER			
					000.130 RP 895	RAMP 4 FR MD 295 NB TO IS 895 EB			
					000.193 IS 895	HARBOR TUNNEL THRUWAY			
					000.200	STRUC #BY046			65,630
					000.208 IS 895	HARBOR TUNNEL THRUWAY (SB/L)			
					000.660	STRUC #030300001 - PEDESTRIAN WALKWAY			
					000.734 XO 91	CROSSOVER			
					001.100 CO 3281	DAISY AVE			
					001.100	STRUC #030018001			
					001.420	BALTIMORE CITY LINE			
					001.420 MD 295	BALTIMORE WASHINGTON PKWY			

ROUTE NUMBER: MD 372
DIRECTION: EAST(INVENTORY)

ROAD NAME	FUNCTIONAL CLASS	STATE SYSTEM	NHS	MAINTENANCE	MILEPOINT	MILEPOINT DESCRIPTION	MEDIAN TYPE	MARKED LANES	AADT
WILKENS AVE	U -Minor Arterial	STATE SECONDARY		State Highway Agency	000.000 MD 166	ROLLING RD	NONE	2	5,312
					000.470 CO 2972	RAMBLING DR			
					000.520		CURBED		
					000.530		ROUNDBOUT		
					000.550 SR 40	HILLTOP RD			
					000.570		CURBED		
					000.590 CO 2793	FAIRWAY AVE	NONE		
					000.710		PAINTED (UNDIV)		
					000.756		CURBED		
					000.816 CO 6457	WALKER AVE			
					000.820			4	
					000.910				14,592

MARYLAND DEPARTMENT OF TRANSPORTATION
STATE HIGHWAY ADMINISTRATION
DATA SERVICES DIVISION

2020 HIGHWAY LOCATION REFERENCE

COUNTY: BALTIMORE
DISTRICT: 4
DATE: 10/27/2021
VERSION:1.0

ROUTE NUMBER: MD 372
DIRECTION: EAST(INVENTORY)

ROAD NAME	FUNCTIONAL CLASS	STATE SYSTEM	NHS	MAINTENANCE	MILEPOINT	MILEPOINT DESCRIPTION	MEDIAN TYPE	MARKED LANES	AADT			
WILKENS AVE	U -Minor Arterial	STATE SECONDARY		State Highway Agency	000.914	CO 2791	VALLEY RD	CURBED	4	14,592		
					001.220	RP 695	RAMP 6 FR MD 372 EB TO IS 695 EB					
					001.310	RP 695	RAMP 7 FR MD 372 WB TO RAMP 6 (TO IS695)					
					001.320	RP 695	RAMP 5 FR IS 695 EB TO MD 372 WB					
					001.330	RP 695	RAMP 8 FR RAMP 5 (FR IS695) TO MD 372 EB					
					001.390	IS 695	BALTO BELTWAY (OUTER LOOP)					
					001.410	IS 695	BALTO BELTWAY (INNER LOOP)					
					001.410		EXIT #12B					
					001.410		STRUC #030119002					
					001.420	RP 695	RAMP 1 FR IS 695 WB TO MD 372 WB					
					001.440							
					001.470	RP 695	RAMP 10 FR RAMP 1 (FR IS695) TO MD 372					
					001.475	RP 695	RAMP 3 FR MD 372 EB TO RAMP 2 (TO IS695)					
					001.480	RP 695	RAMP 4 FR IS 695 NB TO MD 372 EB					
					001.590	CO 2979	PALLADI DR					
					001.640	CO 2980	WILTON DR					
					001.700	CO 2981	COURTNEY RD					
					001.813	CO 2976	MAIDEN CHOICE LA					
					001.940	CO 2982	ELM RIDGE AVE				CENTER TLA (UNDIV)	3
					001.980	CO 2983	COLLEGE AVE					
					002.010	CO 2984	ALAN DR				NONE	
					002.050						PAINTED (UNDIV)	
					002.130						NONE	2
					002.210	CO 2984	ALAN DR					
					002.210	CO 2985	DORCHESTER RD					
					002.260	CO 2995	ST CHARLES AVE					
					002.320	CO 2992	BEECHFIELD AVE S					
					002.320	CO 2987	KENSINGTON RD					
					002.430	CO 3000	LEEDS AVE					3
					002.470		BALTO CITY LINE					

MARYLAND DEPARTMENT OF TRANSPORTATION
STATE HIGHWAY ADMINISTRATION
DATA SERVICES DIVISION

2020 HIGHWAY LOCATION REFERENCE

COUNTY: BALTIMORE
DISTRICT: 4
DATE: 10/27/2021
VERSION:1.0

ROUTE NUMBER: MD 372
DIRECTION: EAST(INVENTORY)

ROAD NAME	FUNCTIONAL CLASS	STATE SYSTEM	NHS	MAINTENANCE	MILEPOINT	MILEPOINT DESCRIPTION	MEDIAN TYPE	MARKED LANES	AADT
WILKENS AVE	U -Minor Arterial	STATE SECONDARY		State Highway Agency	002.470 MD 372	WILKENS AVE	NONE	3	14,562

ROUTE NUMBER: MD 439
DIRECTION: EAST(INVENTORY)

ROAD NAME	FUNCTIONAL CLASS	STATE SYSTEM	NHS	MAINTENANCE	MILEPOINT	MILEPOINT DESCRIPTION	MEDIAN TYPE	MARKED LANES	AADT
OLD YORK RD	R -Minor Arterial	STATE SECONDARY		State Highway Agency	000.000 MD 45	YORK RD (SB/L)	CURBED	2	7,114
					000.008 MD 45	YORK RD			
					000.110 RP 83	RAMP 6 FR MD 439 EB TO IS 83 SB	NONE		
					000.120 RP 83	RAMP 7 FR MD 439 WB TO RAMP 6 (TO IS 83)			
					000.130 RP 83	RAMP 5 FR IS 83 SB TO MD 439			
					000.220	STRUC #030208001			
					000.227	EXIT #36			
					000.228 IS 83	HARRISBURG EXPWY (SB/L)			
					000.250 IS 83	HARRISBURG EXPWY			
	R -Major Collector				000.330 RP 83	RAMP 1 FR IS 83 NB TO MD 439			
					000.360 RP 83	RAMP 3 FR MD 439 WB TO RAMP 2 (TO IS 83)			
					000.410 RP 83	RAMP 2 FR MD 439 EB TO IS 83 NB			
					000.680	ATR STATION # 85 (CABINET ON E/B SIDE)			
					000.870 CO 117	LENTZ RD			
					000.910 CO 85	SAMPSON RD			
					001.370 CO 111	BOND RD			
					002.280 CO 110	GIBSON RD			
					002.420 CO 102	JORDAN SAW MILL RD			
					002.570 CO 6190	JORDAN MILL CT			
					003.020 CO 108	WEST LIBERTY RD			
					003.470 CO 101	ENSOR RD			
					004.190 CO 106	OPENSHAW RD			
					004.220 CO 96	GRAYSTONE RD			
					004.610 CO 104	BURKE RD			

MARYLAND DEPARTMENT OF TRANSPORTATION
STATE HIGHWAY ADMINISTRATION
DATA SERVICES DIVISION

2020 HIGHWAY LOCATION REFERENCE

COUNTY: BALTIMORE
DISTRICT: 4
DATE: 10/27/2021
VERSION:1.0

ROUTE NUMBER: MD 439
DIRECTION: EAST(INVENTORY)

ROAD NAME	FUNCTIONAL CLASS	STATE SYSTEM	NHS	MAINTENANCE	MILEPOINT	MILEPOINT DESCRIPTION	MEDIAN TYPE	MARKED LANES	AADT
OLD YORK RD	R -Major Collector	STATE SECONDARY		State Highway Agency	004.850 CO 6313	TRUNK RD	NONE	2	7,114
					004.990 CO 6314	TWIG CT			
					005.310 CO 105	KIRKWOOD SHOP RD			
					005.560 CO 99	GARRETT RD			
					005.560 CO 6452	JOLLY ACRES RD			
					005.970	HARFORD CO/L			
					005.970 MD 439	OLD YORK RD			

ROUTE NUMBER: MD 526 A
DIRECTION: NORTH(INVENTORY)

ROAD NAME	FUNCTIONAL CLASS	STATE SYSTEM	NHS	MAINTENANCE	MILEPOINT	MILEPOINT DESCRIPTION	MEDIAN TYPE	MARKED LANES	AADT
NO NAME	U -Local	STATE SECONDARY		State Highway Agency	000.000 MD 140	WESTMINSTER PIKE	NONE	1	0
					000.030			2	
					000.130 CO 7671	WOODFIELD CT			

ROUTE NUMBER: MD 542
DIRECTION: NORTH(INVENTORY)

ROAD NAME	FUNCTIONAL CLASS	STATE SYSTEM	NHS	MAINTENANCE	MILEPOINT	MILEPOINT DESCRIPTION	MEDIAN TYPE	MARKED LANES	AADT
LOCH RAVEN BLVD	U -Principal Arterial - Other	STATE SECONDARY	NHS	State Highway Agency	000.000	BALTIMORE CITY LINE	CURBED	4	22,772
					000.000 MD 542	LOCH RAVEN BLVD			
					000.020 CO 3396	LOCH HILL RD			
					000.050 XO 72	CROSSOVER			
					000.240 XO 117	CROSSOVER			31,472
					000.240 CO 3398	HILLEN RD			
					000.287			5	
					000.410 CO 3400	DEANWOOD RD			
					000.513 XO 111	CROSSOVER			
					000.560 CO 3399	SAYWARD AVE			
					000.730 CO 3333	GOUCHER BLVD			

MARYLAND DEPARTMENT OF TRANSPORTATION
STATE HIGHWAY ADMINISTRATION
DATA SERVICES DIVISION

2020 HIGHWAY LOCATION REFERENCE

COUNTY: BALTIMORE
DISTRICT: 4
DATE: 10/27/2021
VERSION:1.0

ROUTE NUMBER: MD 542
DIRECTION: NORTH(INVENTORY)

ROAD NAME	FUNCTIONAL CLASS	STATE SYSTEM	NHS	MAINTENANCE	MILEPOINT	MILEPOINT DESCRIPTION	MEDIAN TYPE	MARKED LANES	AADT
LOCH RAVEN BLVD	U -Principal Arterial – Other	STATE SECONDARY	NHS	State Highway Agency	000.770	XO 29	CROSSOVER		31,472
					000.870			5	
					000.980			4	18,772
					000.983	CO 3481	TAYLOR AVE		
					001.260	CO 3472	GLEN KEITH BLVD		
					001.390	CO 3467	LOCH NESS RD		
					001.530	CO 3465	ABERDEEN RD		
					001.670	CO 3480	THETFORD RD		
					001.730	CO 3460	EDGEWOOD RD		
					001.750	CO 3482	PUTTY HILL AVE		
					001.770	XO 37	CROSSOVER		
					001.880	CO 3485	JOAN AVE		
					001.920	CO 3490	AMUSKAI RD		
					001.970	CO 3487	NATURO RD		
					002.030	CO 3500	WHITE OAK AVE		
					002.080	CO 3488	YAKONA RD		
					002.177	CO 8762	JOPPA RD E (EB/L)		
					002.180				27,452
					002.183	CO 8762	JOPPA RD E		
					002.240	OP 572	LOCH BEND DR		
					002.280			5	
					002.360	RP 695	RAMP 4 FR MD 542 NB TO IS 695 EB		
					002.440	XO 100	CROSSOVER		
					002.490			4	
					002.500	IS 695	BALTO BELTWAY (INNER LOOP)		
					002.500		EXIT #29B		
					002.500		STRUC #030165001		
					002.510	IS 695	BALTO BELTWAY (OUTER LOOP)		
					002.620	CO 3353	CROMWELL BRIDGE RD		
					002.620	RP 695	RAMP 1 FR CROMWELL BRDG RD TO IS 695 WB		

MARYLAND DEPARTMENT OF TRANSPORTATION
STATE HIGHWAY ADMINISTRATION
DATA SERVICES DIVISION

2020 HIGHWAY LOCATION REFERENCE

COUNTY: BALTIMORE
DISTRICT: 4
DATE: 10/27/2021
VERSION:1.0

ROUTE NUMBER: MD 562
DIRECTION: NORTH(INVENTORY)

ROAD NAME	FUNCTIONAL CLASS	STATE SYSTEM	NHS	MAINTENANCE	MILEPOINT	MILEPOINT DESCRIPTION	MEDIAN TYPE	MARKED LANES	AADT
OLD YORK RD	R -Major Collector	STATE SECONDARY		State Highway Agency	000.000 CO 233	MARKOE RD	NONE	2	1,541
					000.000 CO 251	OLD YORK RD			
TROYER RD					000.450 CO 253	HOUCKS MILL RD			
					000.650 CO 252	OLD YORK RD			
					001.390 MD 138	TROYER RD			

ROUTE NUMBER: MD 570
DIRECTION: EAST(INVENTORY)

ROAD NAME	FUNCTIONAL CLASS	STATE SYSTEM	NHS	MAINTENANCE	MILEPOINT	MILEPOINT DESCRIPTION	MEDIAN TYPE	MARKED LANES	AADT
NO NAME	U -Principal Arterial – Other	STATE PRIMARY	NHS	State Highway Agency	000.000 IS 70	NO NAME	POSITIVE BARRIER	3	28,472
					000.041	STRUC #030127031 - (IS 70)			
					000.041	STRUC #030128001			
					000.041	STRUC #030129001			
					000.490	STRUC #030240001			
					000.490 CO 2501	WOODLAWN DR			
					000.520 RP 70	RAMP 4 FR IS 695 NB TO MD 570 EB		5	
					000.571	STRUC #030240001			
					000.660			6	
					000.880	MILE MARKER 93.0			
					001.040			5	
					001.140			4	
					001.320			3	
					001.470 CO 2621	INGLESIDE AVE			18,270
					001.470	STRUC #030239001			
					001.630 RP 70	RAMP 5 FR MD 122 SB TO MD 570 EB			
					001.726 MD 122	SECURITY BLVD			
					001.730	EXIT #94		4	16,291
					001.730	STRUC #030241001			
					001.733 MD 122	SECURITY BLVD (WB/L)			

MARYLAND DEPARTMENT OF TRANSPORTATION
STATE HIGHWAY ADMINISTRATION
DATA SERVICES DIVISION

2020 HIGHWAY LOCATION REFERENCE

COUNTY: BALTIMORE
DISTRICT: 4
DATE: 10/27/2021
VERSION:1.0

ROUTE NUMBER: MD 570
DIRECTION: EAST(INVENTORY)

ROAD NAME	FUNCTIONAL CLASS	STATE SYSTEM	NHS	MAINTENANCE	MILEPOINT	MILEPOINT DESCRIPTION	MEDIAN TYPE	MARKED LANES	AADT
NO NAME	U -Principal Arterial – Other	STATE PRIMARY	NHS	State Highway Agency	001.770	BALTO CITY LINE	POSITIVE BARRIER	4	16,291
					001.770 MD 570	NO NAME			
					001.770 RP 70	RAMP 3 FR MD 570 EB TO MD 122 NB			
					001.811	STRUC #030241001	NONE		0

ROUTE NUMBER: MD 587
DIRECTION: NORTH(INVENTORY)

ROAD NAME	FUNCTIONAL CLASS	STATE SYSTEM	NHS	MAINTENANCE	MILEPOINT	MILEPOINT DESCRIPTION	MEDIAN TYPE	MARKED LANES	AADT
WILSON POINT RD	U -Major Collector	STATE SECONDARY		State Highway Agency	000.000 CO 4698	DOGWOOD DR	CURBED	3	5,315
					000.000 CO 6795	WILSON POINT RD			
					000.110 XO 20	CROSSOVER			
					000.150 CO 4703	CYPRESS DR			
					000.240 CO 4704	BEECH DR			
					000.310 CO 4706	ALDER DR			
					000.550 XO 15	CROSSOVER		4	
					000.685 CO 6215	DARK HEAD COVE RD			
					000.754 XO 21	CROSSOVER			
					001.132 MD 150	EASTERN BLVD			

ROUTE NUMBER: MD 588
DIRECTION: NORTH(INVENTORY)

ROAD NAME	FUNCTIONAL CLASS	STATE SYSTEM	NHS	MAINTENANCE	MILEPOINT	MILEPOINT DESCRIPTION	MEDIAN TYPE	MARKED LANES	AADT
GOLDEN RING RD	U -Minor Arterial	STATE SECONDARY		State Highway Agency	000.000 CO 4453	GOLDEN RING RD	NONE	2	18,201
					000.000 MD 7	PHILADELPHIA RD			
					000.070			3	
					000.090			2	
					000.170 CO 4373	KERN AVE			
					000.230 CO 4375	A CT			
					000.230 OP 4375	GARDEN WAY			

MARYLAND DEPARTMENT OF TRANSPORTATION
STATE HIGHWAY ADMINISTRATION
DATA SERVICES DIVISION

2020 HIGHWAY LOCATION REFERENCE

COUNTY: BALTIMORE
DISTRICT: 4
DATE: 10/27/2021
VERSION:1.0

ROUTE NUMBER: MD 588

DIRECTION: NORTH(INVENTORY)

ROAD NAME	FUNCTIONAL CLASS	STATE SYSTEM	NHS	MAINTENANCE	MILEPOINT	MILEPOINT DESCRIPTION	MEDIAN TYPE	MARKED LANES	AADT
GOLDEN RING RD	U -Minor Arterial	STATE SECONDARY		State Highway Agency	000.270 CO 4371	DELEGGE RD	NONE	2	18,201
					000.290 CO 4376	B CT			
					000.310 CO 7776	WILENOAK CT			
					000.360 CO 4379	COCO RD			
					000.440 CO 4378	DAYTONA RD			
KENWOOD AVE					000.580 CO 4357	GOLDEN RING RD			9,752
					000.580 CO 4372	KENWOOD AVE			
					000.636		PAINTED (UNDIV)		
					000.690 CO 4394	WEYBURN RD	NONE		
					000.705		PAINTED (UNDIV)		
					000.780 CO 4371	DELEGGE RD	NONE		
					000.780 CO 4359	HAZELWOOD AVE			
					000.800		PAINTED (UNDIV)		
					000.890 CO 4366	SHADY SPRING AVE	NONE		
					001.170 IS 95	J F K MEMORIAL HWY			
					001.180 IS 95 EN	IS 95 NB EXPRESS TOLL LANE			
					001.185	STRUC #BX631			
					001.190 IS 95 ES	IS 95 SB EXPRESS TOLL LANE			
					001.200 IS 95	J F K MEMORIAL HWY (SB/L)			
					001.210 RP 95	RAMP 6 FR IS 695 EB TO IS 95 SB			
					001.360 CO 4271	NORTH LA			
					001.640 CO 4273	EAST AVE			
					001.730 CO 4272	EAST AVE			
					001.780 CO 4275	CLIFFWOOD RD			
					001.830 CO 4457	LILLIAN HOLT DR			6,445
					001.880 CO 4277	MC CORMICK AVE			
					001.900 CO 4267	TRUMPS MILL RD	PAINTED (UNDIV)		
					001.920 CO 4261	BROOKWOOD AVE			
					001.940 CO 4280	KENWOOD AVE			

MARYLAND DEPARTMENT OF TRANSPORTATION
STATE HIGHWAY ADMINISTRATION
DATA SERVICES DIVISION

2020 HIGHWAY LOCATION REFERENCE

COUNTY: BALTIMORE
DISTRICT: 4
DATE: 10/27/2021
VERSION:1.0

ROUTE NUMBER: MD 644 C
DIRECTION: WEST(INVENTORY)

ROAD NAME	FUNCTIONAL CLASS	STATE SYSTEM	NHS	MAINTENANCE	MILEPOINT	MILEPOINT DESCRIPTION	MEDIAN TYPE	MARKED LANES	AADT	
LINDEN AVE SPUR	U -Local	STATE SECONDARY		State Highway Agency	000.000	US 1	SOUTHWESTERN BLVD	NONE	2	0
					000.025	CO 3033	LINDEN AVE			
					000.025	CO 3152	SULPHUR SPRING RD			

ROUTE NUMBER: MD 644 D
DIRECTION: WEST(INVENTORY)

ROAD NAME	FUNCTIONAL CLASS	STATE SYSTEM	NHS	MAINTENANCE	MILEPOINT	MILEPOINT DESCRIPTION	MEDIAN TYPE	MARKED LANES	AADT	
SELMA AVE SPUR	U -Local	STATE SECONDARY		State Highway Agency	000.000	US 1	SOUTHWESTERN BLVD	NONE	2	0
					000.025	CO 3032	SELMA AVE			

ROUTE NUMBER: MD 648 E
DIRECTION: NORTH(INVENTORY)

ROAD NAME	FUNCTIONAL CLASS	STATE SYSTEM	NHS	MAINTENANCE	MILEPOINT	MILEPOINT DESCRIPTION	MEDIAN TYPE	MARKED LANES	AADT	
OLD ANNAPOLIS RD	U -Minor Arterial	STATE SECONDARY		State Highway Agency	000.000		ANNE ARUNDEL CO/L	NONE	2	7,130
					000.000	MD 648 E	BALTO ANNAPOLIS BLVD			
					000.000		STRUC #020056001 - PATAPSCO RIVER			
					000.100	CO 3326	MANOFF RD			
					000.150	CO 3325	HOFFMAN AVE			
					000.380	IS 895	HARBOR TUNNEL THRUWAY			
					000.380		STRUC #BY051			
					000.394	IS 895	HARBOR TUNNEL THRUWAY (SB/L)			
					000.450	CO 3298	YARNALL RD			
					000.480	CO 3324	DELAWARE AVE			
					000.540	CO 3323	NEW YORK AVE			
					000.600	CO 3322	OHIO AVE			
					000.660	CO 3300	VIRGINIA AVE			
					000.720	CO 3321	ILLINOIS AVE			
					000.780	CO 3320	GEORGIA AVE			
000.840	CO 3319	VERMONT AVE								

MARYLAND DEPARTMENT OF TRANSPORTATION
STATE HIGHWAY ADMINISTRATION
DATA SERVICES DIVISION

2020 HIGHWAY LOCATION REFERENCE

COUNTY: BALTIMORE
DISTRICT: 4
DATE: 10/27/2021
VERSION:1.0

ROUTE NUMBER: MD 648 E

DIRECTION: NORTH(INVENTORY)

ROAD NAME	FUNCTIONAL CLASS	STATE SYSTEM	NHS	MAINTENANCE	MILEPOINT	MILEPOINT DESCRIPTION	MEDIAN TYPE	MARKED LANES	AADT	
OLD ANNAPOLIS RD	U -Minor Arterial	STATE SECONDARY		State Highway Agency	000.900	CO 3318	FLORIDA AVE	NONE	2	7,130
					000.950	CO 3304	MAPLE RD			
					000.960	CO 3317	MICHIGAN AVE			
					001.030	CO 3316	PENNSYLVANIA AVE			
					001.070	CO 3290	PARK DR			
					001.090	CO 3314	ALABAMA AVE			
					001.150	CO 3313	TENNESSEE AVE			
					001.200	CO 3305	LOUISIANA AVE			
					001.209	CO 3292	ALDERWOOD RD			
					001.290	CO 3289	OAK GROVE AVE			
					001.363	CO 3288	ROSE AVE			
					001.370	CO 3281	DAISY AVE			
					001.440	CO 3283	ARBUTUS AVE			
					001.440	CO 3284	VIOLET AVE			
					001.460					
					001.500	MD 648 E	ANNAPOLIS RD			
001.500		BALTO CITY LINE								

ROUTE NUMBER: MD 695

DIRECTION: NORTH(INVENTORY)

ROAD NAME	FUNCTIONAL CLASS	STATE SYSTEM	NHS	MAINTENANCE	MILEPOINT	MILEPOINT DESCRIPTION	MEDIAN TYPE	MARKED LANES	AADT	
BALTIMORE BELTWAY (INNER LOOP)	U -Principal Arterial – Other Freew	STATE PRIMARY	NHS	State Highway Agency	000.000	IS 695	BALTO BELTWAY (INNER LOOP)	POSITIVE BARRIER	4	95,271
					000.000	RP 95	RAMP 5 FR RP 8 (FR IS95 SB) TO MD 695 EB			
					000.033					
					000.420					
					000.514		MILE MARKER IL 35.5			
					000.538	RP 695	RAMP 8 FR MD 695 SB TO MD 7 WB			
					000.690		EXIT #34			
					000.690	MD 7	PHILADELPHIA RD			

MARYLAND DEPARTMENT OF TRANSPORTATION
STATE HIGHWAY ADMINISTRATION
DATA SERVICES DIVISION

2020 HIGHWAY LOCATION REFERENCE

COUNTY: BALTIMORE
DISTRICT: 4
DATE: 10/27/2021
VERSION:1.0

ROUTE NUMBER: MD 695
DIRECTION: NORTH(INVENTORY)

ROAD NAME	FUNCTIONAL CLASS	STATE SYSTEM	NHS	MAINTENANCE	MILEPOINT	MILEPOINT DESCRIPTION	MEDIAN TYPE	MARKED LANES	AADT
BALTIMORE BELTWAY (INNER LOOP)	U -Principal Arterial – Other Freew	STATE PRIMARY	NHS	State Highway Agency	000.690	STRUC #030190001	POSITIVE BARRIER	6	87,981
					000.800	RP 695 RAMP 6 FR MD 7 EB TO MD 695 SB			
					000.890	RP 695 RAMP 8 FR MD 695 SB TO GOLDEN RING RD			
					000.990	RP 695 RAMP 7 FR GOLDEN RING RD TO MD 695 SB			
					001.020	US 40 PULASKI HWY (WB/L)			
					001.030	EXIT #35			92,981
					001.030	STRUC #030191001			
					001.041	US 40 PULASKI HWY			
					001.050			5	
					001.060	RP 695 RAMP 5 FR MD 695 SB TO US 40 EB			
					001.096	MILE MARKER IL 36.0			
					001.130	RP 695 RAMP 6 FR US 40 EB TO MD 695 SB			
					001.140	STRUC #030250001			
					001.360	CO 4542 KELSO DR			
					001.360	STRUC #030251001			
					001.400	EXIT #36		4	65,461
					001.400	MD 702 SOUTHEAST BLVD			
					001.590	STRUC #03028400 & #03028300			
					001.796	RP 695 RAMP 7 FR MD 702 WB TO MD 695 SB			
					001.900	STRUC #030282001			
					001.988		UNPROTECTED		
					002.058	XO 60 CROSSOVER			
					002.109	MILE MARKER IL 37.0			
					002.210	STRUC #030281001 - NORTHEAST CREEK			
					002.353		POSITIVE BARRIER		
					002.500	STRUC #030276001			
					003.182	MILE MARKER IL 38.0			
					003.220	CO 5069 CHESACO AVE			
					003.220	STRUC #030257001			
					003.410	CO 5061 PHILADELPHIA AVE			

MARYLAND DEPARTMENT OF TRANSPORTATION
STATE HIGHWAY ADMINISTRATION
DATA SERVICES DIVISION

2020 HIGHWAY LOCATION REFERENCE

COUNTY: BALTIMORE
DISTRICT: 4
DATE: 10/27/2021
VERSION:1.0

ROUTE NUMBER: MD 695

DIRECTION: NORTH(INVENTORY)

ROAD NAME	FUNCTIONAL CLASS	STATE SYSTEM	NHS	MAINTENANCE	MILEPOINT	MILEPOINT DESCRIPTION	MEDIAN TYPE	MARKED LANES	AADT
BALTIMORE BELTWAY (INNER LOOP)	U -Principal Arterial – Other Freew	STATE PRIMARY	NHS	State Highway Agency	003.410	STRUC #030238001	POSITIVE BARRIER	4	65,461
					003.804	XO 73 CROSSOVER			
					003.850	CO 5135 DIAMOND POINT RD			
					003.850	STRUC #030258002			
					003.860	RP 695 RAMP 8 FR MD 695 SB TO MD 150 WB			
					003.980		UNPROTECTED		
					004.085		POSITIVE BARRIER		
					004.120	RP 695 RAMP 7 FR MD 150 WB TO MD 695 SB			
					004.150	MD 150 EASTERN AVE (WB/L)			
					004.160	MD 150 EASTERN AVE			33,394
					004.160	EXIT #38			
					004.160	STRUC #030226001			
					004.250	RP 695 RAMP 5 FR MD 695 SB TO MD 150 EB			
					004.280	RP 695 RAMP 6 FR MD 695 EB TO MD 157 SB	UNPROTECTED		
					004.302	MILE MARKER IL 39.0			
					004.380		POSITIVE BARRIER		
					004.520	EXIT #39			
					004.520	RP 695 RAMP 1 FR MD 157 NB TO MD 695 WB			
					004.520	STRUC #030225001			
					004.620	STRUC #030224001			
					004.760	MILE MARKER IL 39.5			
					004.780	STRUC #030223001			
					004.800	MD 151 NORTH POINT BLVD			
					004.810	RP 695 RAMP 5 FR MD 695 SB TO MD 151 EB			
					005.020		UNPROTECTED		
					005.338	MILE MARKER IL 40.0			
					005.451	RP 695 RAMP 6 FR MD 151 EB TO MD 695 SB			
					005.460	EXIT #40			32,370
					005.460	STRUC #030272001			
					005.461	MD 151 NORTH POINT BLVD			

MARYLAND DEPARTMENT OF TRANSPORTATION
STATE HIGHWAY ADMINISTRATION
DATA SERVICES DIVISION

2020 HIGHWAY LOCATION REFERENCE

COUNTY: BALTIMORE
DISTRICT: 4
DATE: 10/27/2021
VERSION:1.0

ROUTE NUMBER: MD 695

DIRECTION: NORTH(INVENTORY)

ROAD NAME	FUNCTIONAL CLASS	STATE SYSTEM	NHS	MAINTENANCE	MILEPOINT	MILEPOINT DESCRIPTION	MEDIAN TYPE	MARKED LANES	AADT
BALTIMORE BELTWAY (INNER LOOP)	U -Principal Arterial – Other Freew	STATE PRIMARY	NHS	State Highway Agency	005.570		POSITIVE BARRIER	4	32,370
					005.690		UNPROTECTED		
					005.832	ATR STATION #0074 (CABINET OUTER LOOP)			
					005.842	STRUC #030247001			
					005.842	CO 5510 TRAPPE RD			
					005.852	MILE MARKER IL 40.5			
					006.200	RP 695 RAMP 8 FR MD 695 SB TO COVE RD WB			
					006.377	MILE MARKER IL 41.0			
					006.487	CO 5820 COVE RD			35,471
					006.487	EXIT #41			
					006.487	STRUC #030248001			
					006.795	RP 695 RAMP 6 FR COVE RD EB TO MD 695 SB			
					006.827	MILE MARKER IL 41.5			
					007.149	CO 5524 BEACHWOOD RD			
					007.149	STRUC #030244001			
					007.380	MILE MARKER IL 42			
					007.440		POSITIVE BARRIER		
					007.965	MILE MARKER IL 42.5			
					008.380		UNPROTECTED		
					008.438	XO 129 CROSSOVER			
					008.520		POSITIVE BARRIER		
					008.555	MILE MARKER IL 43.0			
					008.630	MILE MARKER S 43.1			
					008.650	STRUC #030290001			
					008.690	CO 5527 MORSE LA			
					008.834	MILE MARKER S 43.3			
					008.920	MILE MARKER S 43.4			
					008.984	MD 151 NORTH POINT BLVD			
					008.990	EXIT #42			24,941
					008.990	STRUC #030370001			

MARYLAND DEPARTMENT OF TRANSPORTATION
STATE HIGHWAY ADMINISTRATION
DATA SERVICES DIVISION

2020 HIGHWAY LOCATION REFERENCE

COUNTY: BALTIMORE
DISTRICT: 4
DATE: 10/27/2021
VERSION:1.0

ROUTE NUMBER: MD 695

DIRECTION: NORTH(INVENTORY)

ROAD NAME	FUNCTIONAL CLASS	STATE SYSTEM	NHS	MAINTENANCE	MILEPOINT	MILEPOINT DESCRIPTION	MEDIAN TYPE	MARKED LANES	AADT
BALTIMORE BELTWAY (INNER LOOP)	U -Principal Arterial – Other Freew	STATE PRIMARY	NHS	State Highway Agency	008.996 MD 151	NORTH POINT BLVD (SB/L)	POSITIVE BARRIER	4	24,941
					009.004	MILE MARKER S 43.5			
					009.020 RP 695	RAMP 5 FR MD 695 SB TO MD 151 EB			
					009.205	MILE MARKER S 43.7			
				State Toll Road	009.223				
					009.270	STRUC #BZ 439			
					009.309	MILE MARKER S 43.8			
					009.412	MILE MARKER S 43.9			
					009.516	MILE MARKER 44.0			
					009.722	MILE MARKER S 44.2			
					009.827	MILE MARKER S 44.3			
					009.890 RP 695	RAMP 9 FR MD 695 WB TO MD 695 WB			
					009.929	MILE MARKER S 44.4			
					010.031	MILE MARKER S 44.5			
					010.131	MILE MARKER S 44.6			
					010.167 MD 157	PENINSULA EXPWY			
					010.170	EXIT #43			33,411
					010.170	STRUC #BZ448			
					010.174 MD 157	PENINSULA EXPWY (SB/L)			
					010.320	MILE MARKER S 44.8			
					010.415	MILE MARKER S 44.9			
					010.510	MILE MARKER 45.0			
					010.604	MILE MARKER S 45.1			
					010.670 RP 695	RAMP 9 FR MD 695 WB TO MD 695 WB			
					010.701	MILE MARKER S 45.2			
					010.805	MILE MARKER S 45.3			
					010.908	MILE MARKER S 45.4			
					011.011	MILE MARKER S 45.5			
					011.115	MILE MARKER S 45.6			
					011.218	MILE MARKER S 45.7			

MARYLAND DEPARTMENT OF TRANSPORTATION
STATE HIGHWAY ADMINISTRATION
DATA SERVICES DIVISION

2020 HIGHWAY LOCATION REFERENCE

COUNTY: BALTIMORE
DISTRICT: 4
DATE: 10/27/2021
VERSION:1.0

ROUTE NUMBER: MD 695

DIRECTION: NORTH(INVENTORY)

ROAD NAME	FUNCTIONAL CLASS	STATE SYSTEM	NHS	MAINTENANCE	MILEPOINT	MILEPOINT DESCRIPTION	MEDIAN TYPE	MARKED LANES	AADT
BALTIMORE BELTWAY (INNER LOOP)	U -Principal Arterial – Other Freew	STATE PRIMARY	NHS	State Toll Road	011.321	MILE MARKER S 45.8	POSITIVE BARRIER	4	33,411
					011.426	MILE MARKER S 45.9			
					011.530	MILE MARKER S 46.0			
					011.530	STRUC #BZ462 BEAR CREEK			
					011.632	MILE MARKER S 46.1			
					011.735	MILE MARKER S 46.2			
					011.838	MILE MARKER S 46.3			
					011.940	EXIT #44			32,244
					011.940	RP 695 RAMP 1 FR MD 695 NB TO MD 695A WB			
					011.941	MILE MARKER S 46.4			
					012.041	MILE MARKER S 46.5			
					012.070	RP 695 RAMP 6 FR MD 695A EB TO MD 695 SB			
					012.090			6	
					012.146	MILE MARKER S 46.6			
					012.251	MILE MARKER S 46.7			
					012.359	MILE MARKER S 46.8			
					012.390			4	
					012.449	RP 695 RAMP 9 FR MD 695 SB TO MD 695 C			
					012.461	MILE MARKER S 46.9			
					012.536	MILE MARKER 47.0			
					012.635	MILE MARKER S 47.1			
					012.734	MILE MARKER S 47.2			
					012.790	MD 695 C AUTHORITY DR			
					013.031	MILE MARKER S 47.6			
					013.100	MILE MARKER S 47.7			
					013.241	MILE MARKER S 47.9			
					013.311	MILE MARKER S 48.0			
					013.380	MILE MARKER S 48.1			
					013.466	MD 695 BALTIMORE BELTWAY			
					013.504	MD 695 BALTIMORE BELTWAY			

MARYLAND DEPARTMENT OF TRANSPORTATION
STATE HIGHWAY ADMINISTRATION
DATA SERVICES DIVISION

2020 HIGHWAY LOCATION REFERENCE

COUNTY: BALTIMORE
DISTRICT: 4
DATE: 10/27/2021
VERSION:1.0

ROUTE NUMBER: MD 695
DIRECTION: NORTH(INVENTORY)

ROAD NAME	FUNCTIONAL CLASS	STATE SYSTEM	NHS	MAINTENANCE	MILEPOINT	MILEPOINT DESCRIPTION	MEDIAN TYPE	MARKED LANES	AADT	
BALTIMORE BELTWAY (INNER LOOP)	U -Principal Arterial – Other Freew	STATE PRIMARY	NHS	State Toll Road	013.630	MD 695	BALTIMORE BELTWAY	POSITIVE BARRIER	4	32,244
					013.660		BALTO CITY LINE			
					013.660		STRUC #BCZ472001 - PATAPSCO RIVER			

ROUTE NUMBER: MD 695 A
DIRECTION: SOUTH(INVENTORY)

ROAD NAME	FUNCTIONAL CLASS	STATE SYSTEM	NHS	MAINTENANCE	MILEPOINT	MILEPOINT DESCRIPTION	MEDIAN TYPE	MARKED LANES	AADT			
BROENING HWY	U -Principal Arterial – Other	STATE SECONDARY	NHS	State Highway Agency	000.000		BALTO CITY LINE	NONE	4	10,911		
					000.000	MU 908	BROENING HWY					
					000.300	CO 5312	DUNHILL RD				3	5,722
					000.380						2	
					000.510		STRUC #030305001					
					000.550						CURBED	
					000.590	MD 695 B	BELCLARE RD				PAINTED (UNDIV)	
					001.260	CO 5255	MARYLAND AVE				NONE	
					001.300						PAINTED (UNDIV)	
					001.400	CO 5256	AVON AVE				NONE	
					001.900	MD 695 C	AUTHORITY DR					
					001.930		EXIT #44					
001.930	RP 695	RAMP 1 FR MD 695 NB TO MD 695A WB										

ROUTE NUMBER: MD 695 B
DIRECTION: WEST(INVENTORY)

ROAD NAME	FUNCTIONAL CLASS	STATE SYSTEM	NHS	MAINTENANCE	MILEPOINT	MILEPOINT DESCRIPTION	MEDIAN TYPE	MARKED LANES	AADT	
BELCLARE RD	U -Major Collector	STATE SECONDARY		State Highway Agency	000.000	MD 695 A	BROENING HWY	NONE	2	4,240
					000.100	CO 5284	BELCLARE RD			

MARYLAND DEPARTMENT OF TRANSPORTATION
STATE HIGHWAY ADMINISTRATION
DATA SERVICES DIVISION

2020 HIGHWAY LOCATION REFERENCE

COUNTY: BALTIMORE
DISTRICT: 4
DATE: 10/27/2021
VERSION:1.0

ROUTE NUMBER: MD 695 C
DIRECTION: SOUTH(INVENTORY)

ROAD NAME	FUNCTIONAL CLASS	STATE SYSTEM	NHS	MAINTENANCE	MILEPOINT	MILEPOINT DESCRIPTION	MEDIAN TYPE	MARKED LANES	AADT
AUTHORITY DR	U -Local	STATE SECONDARY		State Toll Road	000.000 MD 695 A	BROENING HWY	NONE	2	0
					000.630 RP 695	RAMP 9 FR MD 695 SB TO MD 695 C			
					000.970 MD 695	BALTIMORE BELTWAY (INNER LOOP)			
					000.970	STRUC #BCZ472001			
					000.973 MD 695	BALTIMORE BELTWAY (OUTER LOOP)			
					000.980			1	
					001.230 MD 695	BALTIMORE BELTWAY (OUTER LOOP)			

ROUTE NUMBER: MD 700
DIRECTION: NORTH(INVENTORY)

ROAD NAME	FUNCTIONAL CLASS	STATE SYSTEM	NHS	MAINTENANCE	MILEPOINT	MILEPOINT DESCRIPTION	MEDIAN TYPE	MARKED LANES	AADT
MARTIN BLVD	U -Local	STATE SECONDARY		State Highway Agency	000.000 CO 6216	CHESAPEAKE PARK PL	CURBED	4	18,483
					000.050 RP 150	RAMP 3 FR MD 150 EB TO MD 700 NB			
	U -Minor Arterial				000.070 MD 150	EASTERN BLVD			
					000.070	STRUC #030095001			
					000.080 MD 150	EASTERN BLVD (WB/L)			
					000.110 RP 150	RAMP 1 FR MD 700 NB TO MD 150 WB			
					000.150 RP 150	RAMP 2 FR MD 150 WB TO MD 700 NB			
					000.170	STRUC #B-9004002 - OVERHEAD - R/R			
					000.180		POSITIVE BARRIER		
					000.240		UNPROTECTED		
					000.310 CO 4475	RIVERTON RD			
					000.435 CO 4471	WAMPLER RD			
					000.480 CO 4465	MIDDLE RIVER RD	POSITIVE BARRIER		
					000.632 XO 7	CROSSOVER			
					000.850 CO 4483	WINDLASS DR			
					001.089 CO 8791	BEACON RD			
					001.210 CO 4500	COMPASS RD			
					001.413 CO 4523	VENTURI RD			

MARYLAND DEPARTMENT OF TRANSPORTATION
STATE HIGHWAY ADMINISTRATION
DATA SERVICES DIVISION

2020 HIGHWAY LOCATION REFERENCE

COUNTY: BALTIMORE
DISTRICT: 4
DATE: 10/27/2021
VERSION:1.0

ROUTE NUMBER: MD 700
DIRECTION: NORTH(INVENTORY)

ROAD NAME	FUNCTIONAL CLASS	STATE SYSTEM	NHS	MAINTENANCE	MILEPOINT	MILEPOINT DESCRIPTION	MEDIAN TYPE	MARKED LANES	AADT	
MARTIN BLVD	U -Minor Arterial	STATE SECONDARY		State Highway Agency	001.620	CO 4537	TRANSVERSE AVE	POSITIVE BARRIER	4	18,483
					001.750	CO 4541	CEDAR DR			
					001.750	CO 4542	KELSO DR			
					001.780			UNPROTECTED	3	
					001.820			NONE	1	8,525
					001.830	RP 40	RAMP 4 FR MD 700 NB TO US 40 EB			
					001.970	US 40	PULASKI HWY			
					001.970	RP 40	RAMP 1 FR MD 700 NB TO US 40 WB			
					001.970		STRUC #030106001			

ROUTE NUMBER: MD 702
DIRECTION: EAST(INVENTORY)

ROAD NAME	FUNCTIONAL CLASS	STATE SYSTEM	NHS	MAINTENANCE	MILEPOINT	MILEPOINT DESCRIPTION	MEDIAN TYPE	MARKED LANES	AADT	
SOUTHEAST BLVD	U -Principal Arterial - Other Freew	STATE SECONDARY	NHS	State Highway Agency	000.000	MD 695	BALTIMORE BELTWAY (INNER LOOP)	POSITIVE BARRIER	3	33,520
					000.000		EXIT #36			
					000.200		STRUC #030267001			
					000.220	RP 695	RAMP 7 FR MD 702 WB TO MD 695 SB			
					000.250				4	
					000.390		STRUC #030271001 - NORTHEAST CREEK			
					000.479	MD 695	BALTIMORE BELTWAY (OUTER LOOP)			
					000.490		STRUC #030282001			
					000.520		STRUC #030268001			
					000.578			UNPROTECTED		
					000.717	RP 695	RAMP 4 FR MD 695 NB TO MD 702 EB	POSITIVE BARRIER		
					000.780	CO 5033	MACE AVE			
					000.780		STRUC #030246001			
					000.800					43,450
					000.830			UNPROTECTED		
					001.310	CO 4589	MARLYN AVE N			

MARYLAND DEPARTMENT OF TRANSPORTATION
STATE HIGHWAY ADMINISTRATION
DATA SERVICES DIVISION

2020 HIGHWAY LOCATION REFERENCE

COUNTY: BALTIMORE
DISTRICT: 4
DATE: 10/27/2021
VERSION:1.0

ROUTE NUMBER: MD 702
DIRECTION: EAST(INVENTORY)

ROAD NAME	FUNCTIONAL CLASS	STATE SYSTEM	NHS	MAINTENANCE	MILEPOINT	MILEPOINT DESCRIPTION	MEDIAN TYPE	MARKED LANES	AADT
SOUTHEAST BLVD	U -Principal Arterial – Other Freew	STATE SECONDARY	NHS	State Highway Agency	001.310	STRUC #030277001	UNPROTECTED	4	43,450
					001.401	RP 702 RAMP 8 FR MD 702 SB TO MD 150 WB			
					001.620		POSITIVE BARRIER		
					001.670	RP 702 RAMP 5 FR MD 702 SB TO MD 150 EB			
					001.690	MD 150 EASTERN BLVD (WB/L)			
					001.700	MD 150 EASTERN BLVD			22,620
					001.700	STRUC #030245001			
					001.730		UNPROTECTED		
					001.860		CURBED		
					002.056	CO 4758 OLD EASTERN AVE			
					002.074			5	
					002.172			6	
					002.324	CO 4831 E HOMBERG AVE			
					002.424	STRUC #030340001 - DEEP CREEK			
					002.804	CO 5815 MANSFIELD RD			
					002.844	STRUC #030205001 - PEDESTRIAN WALKWAY			
					002.954			5	
					003.034			4	
					003.104	CO 4789 MIDDLEBOROUGH RD			8,310
					003.420	CO 4779 HYDE PARK RD	ROUNDBOUT		
					003.451	CO 4779	CURBED		
					004.014	CO 4917 TURKEY POINT RD			
					004.174	CO 4967 BACK RIVER NECK RD			

ROUTE NUMBER: MD 746 A
DIRECTION: NORTH(INVENTORY)

ROAD NAME	FUNCTIONAL CLASS	STATE SYSTEM	NHS	MAINTENANCE	MILEPOINT	MILEPOINT DESCRIPTION	MEDIAN TYPE	MARKED LANES	AADT
LAKESIDE DR	U -Local	STATE SECONDARY		State Highway Agency	000.000	MD 25 FALLS RD	NONE	2	0
					000.090	STRUC #030107001 - JONES FALLS			

MARYLAND DEPARTMENT OF TRANSPORTATION
STATE HIGHWAY ADMINISTRATION
DATA SERVICES DIVISION

2020 HIGHWAY LOCATION REFERENCE

COUNTY: BALTIMORE
DISTRICT: 4
DATE: 10/27/2021
VERSION:1.0

ROUTE NUMBER: MD 746 A
DIRECTION: NORTH(INVENTORY)

ROAD NAME	FUNCTIONAL CLASS	STATE SYSTEM	NHS	MAINTENANCE	MILEPOINT	MILEPOINT DESCRIPTION	MEDIAN TYPE	MARKED LANES	AADT
LAKESIDE DR	U -Local	STATE SECONDARY		State Highway Agency	000.130	ROAD END - GATE	NONE	2	0

ROUTE NUMBER: MD 795
DIRECTION: EAST(INVENTORY)

ROAD NAME	FUNCTIONAL CLASS	STATE SYSTEM	NHS	MAINTENANCE	MILEPOINT	MILEPOINT DESCRIPTION	MEDIAN TYPE	MARKED LANES	AADT
NO NAME	U -Principal Arterial - Other Freew	STATE PRIMARY	NHS	State Highway Agency	000.000	EXIT #9	NONE	4	19,110
					000.000	IS 795 NORTHWEST EXPRESSWAY			
					000.000	MD 140 WESTMINSTER PIKE			
					000.050		PAINTED (UNDIV)		
					000.410		NONE	3	
					000.470	MD 128 BUTLER RD			
					000.470	MD 30 HANOVER PIKE			

ROUTE NUMBER: MD 889
DIRECTION: EAST(INVENTORY)

ROAD NAME	FUNCTIONAL CLASS	STATE SYSTEM	NHS	MAINTENANCE	MILEPOINT	MILEPOINT DESCRIPTION	MEDIAN TYPE	MARKED LANES	AADT
NO NAME	R -Local	STATE SECONDARY		State Highway Agency	000.000	ROAD END	NONE	2	0
					000.100	MD 137 MT CARMEL RD			
					000.100	RP 83 RAMP 1 FR RP 4 (FR IS83 NB) TO MD 137 WB			

ROUTE NUMBER: MD 940
DIRECTION: NORTH(INVENTORY)

ROAD NAME	FUNCTIONAL CLASS	STATE SYSTEM	NHS	MAINTENANCE	MILEPOINT	MILEPOINT DESCRIPTION	MEDIAN TYPE	MARKED LANES	AADT
OWINGS MILLS BLVD	U -Minor Arterial	STATE SECONDARY	NOT NH	State Highway Agency	000.000	CO 7708	CURBED	5	36,920
					000.005	CO 6779 RED RUN BLVD (NB/L)			
					000.070			4	
					000.090	RP 795 RAMP 11 FR RAMP 1 TO MILL RUN CIR			
					000.200	RP 795 RAMP 6 FR MD 940 EB TO RAMP 7 (TO IS795)			

MARYLAND DEPARTMENT OF TRANSPORTATION
STATE HIGHWAY ADMINISTRATION
DATA SERVICES DIVISION

2020 HIGHWAY LOCATION REFERENCE

COUNTY: BALTIMORE
DISTRICT: 4
DATE: 10/27/2021
VERSION:1.0

ROUTE NUMBER: MD 940
DIRECTION: NORTH(INVENTORY)

ROAD NAME	FUNCTIONAL CLASS	STATE SYSTEM	NHS	MAINTENANCE	MILEPOINT	MILEPOINT DESCRIPTION	MEDIAN TYPE	MARKED LANES	AADT
OWINGS MILLS BLVD	U -Minor Arterial	STATE SECONDARY	NOT NH	State Highway Agency	000.510		POSITIVE BARRIER	4	36,920
					000.530	RP 795 RAMP 7 FR MD 940 WB TO IS 795 SB			
					000.530	STRUC #030325001			
					000.650	RP 795 RAMP 5 FR RAMP 9 (FR IS795) TO MD 940 EB			
					000.670	RP 795 RAMP 9 FR IS 795 SB TO METRO CENTRE			
					000.670	STRUC #030324001			
					000.700	EXIT #4			41,111
					000.700	IS 795 NORTHWEST EXPRESSWAY (SB/L)			
					000.700	STRUC #030323001			
					000.710	IS 795 NORTHWEST EXPRESSWAY			
					000.713	RP 795 RAMP 3 FR MD 940 EB TO IS 795 NB			
					000.780	RP 795 RAMP 3 FR MD 940 EB TO IS 795 NB			
					000.850	RP 795 RAMP 1 FR RAMP 4 (FR IS795) TO MD 940 WB			
					000.850	STRUC #030326001			
					000.870		CURBED		
					001.070	RP 795 RAMP 4 FR IS 795 NB TO MD 940 EB			
					001.090			5	
					001.220	CO 6780 DOLFIELD RD		4	
					001.220	CO 2254 DOLFIELD RD S			
					001.270	STRUC #030331001 - GWYNNS FALLS			
					001.330	OP 2253 GWYNNS MILL CT			
					001.410	RP 140 RAMP 1 FR MD 940 NB TO MD 140 WB			
					001.430	RP 140 RAMP 8 FR MD 940 SB TO RAMP 1			
					001.440	RP 140 RAMP 7 FR MD 140 WB TO MD 940 SB			
					001.460	RP 140 RAMP 2 FR RAMP 7 TO MD 940 NB			
					001.480	CO 7297 OWINGS MILLS BLVD			

MARYLAND DEPARTMENT OF TRANSPORTATION
STATE HIGHWAY ADMINISTRATION
DATA SERVICES DIVISION

2020 HIGHWAY LOCATION REFERENCE

COUNTY: BALTIMORE
DISTRICT: 4
DATE: 10/27/2021
VERSION:1.0

ROUTE NUMBER: MD 943
DIRECTION: EAST(INVENTORY)

ROAD NAME	FUNCTIONAL CLASS	STATE SYSTEM	NHS	MAINTENANCE	MILEPOINT	MILEPOINT DESCRIPTION	MEDIAN TYPE	MARKED LANES	AADT
WARREN RD W	U -Minor Arterial	STATE SECONDARY		State Highway Agency	000.000 RP 83	RAMP 4 FR IS 83 NB TO MD 943 EB	CURBED	3	22,501
					000.160			4	
					000.220		POSITIVE BARRIER		
					000.280	STRUC #030356001 - GOODWIN RUN			
					000.308		CURBED		
					000.322 XO 92	CROSSOVER			
					000.446 XO 515	CROSSOVER			
					000.470			5	
					000.550			4	
					000.590 CO 434	BEAVER DAM RD			
					000.590 CO 8889	WARREN RD W			

ROUTE NUMBER: MD 993 B
DIRECTION: NORTH(INVENTORY)

ROAD NAME	FUNCTIONAL CLASS	STATE SYSTEM	NHS	MAINTENANCE	MILEPOINT	MILEPOINT DESCRIPTION	MEDIAN TYPE	MARKED LANES	AADT
NO NAME	U -Local	STATE SECONDARY		State Highway Agency	000.000 US 1 AL	WASHINGTON BLVD	NONE	2	0
					000.038	ROAD END			

ROUTE NUMBER: US 1
DIRECTION: NORTH(INVENTORY)

ROAD NAME	FUNCTIONAL CLASS	STATE SYSTEM	NHS	MAINTENANCE	MILEPOINT	MILEPOINT DESCRIPTION	MEDIAN TYPE	MARKED LANES	AADT
WASHINGTON BLVD	U -Principal Arterial - Other	STATE SECONDARY	NHS	State Highway Agency	000.000	HOWARD CO/L	POSITIVE BARRIER	4	19,991
					000.000	STRUC #030010001 - PATAPSCO RIVER			
					000.000 US 1	WASHINGTON BLVD			
					000.050 IS 895	HARBOR TUNNEL THRUWAY			
					000.050	STRUC #HOY014			
					000.068 IS 895	HARBOR TUNNEL THRUWAY (SB/L)			
					000.100	STRUC #HOY012001	CURBED		
					000.104 RP 895	RAMP 7 FR IS 895 WB TO US 1 SB			

MARYLAND DEPARTMENT OF TRANSPORTATION
STATE HIGHWAY ADMINISTRATION
DATA SERVICES DIVISION

2020 HIGHWAY LOCATION REFERENCE

COUNTY: BALTIMORE
DISTRICT: 4
DATE: 10/27/2021
VERSION:1.0

ROUTE NUMBER: US 1

DIRECTION: NORTH(INVENTORY)

ROAD NAME	FUNCTIONAL CLASS	STATE SYSTEM	NHS	MAINTENANCE	MILEPOINT	MILEPOINT DESCRIPTION	MEDIAN TYPE	MARKED LANES	AADT		
WASHINGTON BLVD	U -Principal Arterial – Other	STATE SECONDARY	NHS	State Highway Agency	000.220	RP 195	RAMP 8 FR IS 195 SB TO US 1 WB	CURBED	4	19,991	
					000.230	RP 195	RAMP 6 FR US 1 EB TO RAMP 7 (TO IS 195)				
					000.288	RP 195	RAMP 7 FR US 1 WB TO IS 195 SB				
					000.290	IS 195	METROPOLITAN BLVD (SB/L)				
					000.290		STRUC #030342031				
					000.310		EXIT #3			20,394	
					000.310	IS 195	METROPOLITAN BLVD				
					000.310		STRUC #030342041				
					000.450	RP 195	RAMP 4 FR RAMP 1 (FR IS 195) TO US 1				
					000.460	RP 195	RAMP 3 FR US 1 EB TO RAMP 2 (TO IS 195)				
					000.524						PAINTED (UNDIV)
					000.830		STRUC #030008001 - OVER R/R				NONE
					000.850	CO 3119	CLARKE BLVD				
					SOUTHWESTERN BLVD					000.890	US 1 AL
001.140		STRUC #030011001									
001.140	US 1 AL	WASHINGTON BLVD									
001.210											CURBED
001.230											CENTER TLA (UNDIV)
001.240		STRUC #030007001 - HERBERT RUN									
001.335											CURBED
001.390											PAINTED (UNDIV)
001.420											CURBED
001.450											CENTER TLA (UNDIV)
001.506											CURBED
001.740	CO 3100	FRANCIS AVE									NONE
001.740		STRUC #B-0487									
001.770											PAINTED (UNDIV)
001.783						CURBED					
001.830	CO 6101	TOM DAY BLVD									
002.037	IS 95	NO NAME									

MARYLAND DEPARTMENT OF TRANSPORTATION
STATE HIGHWAY ADMINISTRATION
DATA SERVICES DIVISION

2020 HIGHWAY LOCATION REFERENCE

COUNTY: BALTIMORE
DISTRICT: 4
DATE: 10/27/2021
VERSION:1.0

ROUTE NUMBER: US 1
DIRECTION: NORTH(INVENTORY)

ROAD NAME	FUNCTIONAL CLASS	STATE SYSTEM	NHS	MAINTENANCE	MILEPOINT	MILEPOINT DESCRIPTION	MEDIAN TYPE	MARKED LANES	AADT
SOUTHWESTERN BLVD	U -Principal Arterial – Other	STATE SECONDARY	NHS	State Highway Agency	002.050	STRUC #030261001	CURBED	2	14,051
					002.062	IS 95	NO NAME (SB/L)		
					002.083		CENTER TLA (UNDIV)		
					002.200	MD 644 D	SELMA AVE SPUR		
					002.337			3	
					002.380		STRUC #030005001		
					002.380	CO 3071	SULPHUR SPRING RD		
					002.450	MD 644 C	LINDEN AVE SPUR	2	
					002.495			3	
					002.595			2	
					002.610		POSITIVE BARRIER		
					002.840		CURBED		
					002.922	IS 695	BALTO BELTWAY (OUTER LOOP)		
					002.930		EXIT #12A		5,681
					002.930		STRUC #030114052		
					002.934	IS 695	BALTO BELTWAY (INNER LOOP)		
					002.950	RP 695	RAMP 1 FR US 1 NB TO RP 8 (TO IS 695 WB)	POSITIVE BARRIER	
					003.245			CURBED	
					003.336			PAINTED (UNDIV)	3
					003.340	CO 3013	KNECHT AVE		
					003.650			CURBED	
					003.670	XO 538	CROSSOVER		
					003.697			4	
003.720		BEG X-REF W/ US 1 (BALTIMORE CITY)							
003.720		SOUTHWEST BALTO CITY LINE							
003.720	US 1	SOUTHWESTERN BLVD							
BELAIR RD					015.690	US 1	BELAIR RD	NONE	18,791
					015.690		END X-REF W/ US 1 (BALTIMORE CITY)		
					015.690	MU 1024	FLEETWOOD AVE		
					015.690		NORTHEAST BALTO CITY LINE		

MARYLAND DEPARTMENT OF TRANSPORTATION
STATE HIGHWAY ADMINISTRATION
DATA SERVICES DIVISION

2020 HIGHWAY LOCATION REFERENCE

COUNTY: BALTIMORE
DISTRICT: 4
DATE: 10/27/2021
VERSION:1.0

ROUTE NUMBER: US 1

DIRECTION: NORTH(INVENTORY)

ROAD NAME	FUNCTIONAL CLASS	STATE SYSTEM	NHS	MAINTENANCE	MILEPOINT	MILEPOINT DESCRIPTION	MEDIAN TYPE	MARKED LANES	AADT
BELAIR RD	U -Principal Arterial - Other	STATE SECONDARY	NHS	State Highway Agency	015.690	CO 4229	SPRUCE ST	NONE	18,791
					015.720	CO 4236	PRAGUE AVE		
					015.760	CO 4233	E NORTHERN PKWY		23,622
					015.760	CO 4234	MAPLE AVE		
					015.830	CO 4232	OVERLEA AVE E		
					015.837	CO 4231	OVERLEA AVE W		
					015.890	CO 4237	WILLOW AVE		
					015.900	CO 4230	CHESLEY AVE		
					015.960	CO 4238	MADLINE AVE		
					015.980	CO 4228	WALNUT AVE		
					016.010	CO 4227	MANOR AVE		
					016.040	CO 4239	ELM AVE E		
					016.060	CO 4226	ELM AVE W		
					016.120	CO 4225	FULLER AVE		
					016.180	CO 3481	TAYLOR AVE		32,661
					016.230	CO 4223	VIRGINIA AVE		
					016.250	CO 4248	FULLERTON AVE		
					016.320	CO 4222	FULLERTON HEIGHTS AVE		
					016.390	CO 4221	BELHAVEN DR		
					016.490	CO 4219	DELIGHT AVE		
					016.510	CO 4250	HENRY AVE		
					016.560	CO 4218	GLADE AVE		
					016.610	CO 4252	THORNCLIFF RD	PAINTED (UNDIV)	
					016.660	CO 4217	CARDWELL AVE		
					016.730	CO 4216	FOWLER AVE	NONE	
					016.770		STRUC #030004001 - STEMMERS RUN	CENTER TLA (UNDIV)	
					016.840	CO 4215	OVERTON AVE	CURBED	
					016.860	RP 695	RAMP 4 FR US 1 NB TO IS 695 EB		
					016.960	RP 695	RAMP 3 FR IS 695 EB TO US 1 NB		
					017.000	IS 695	BALTO BELTWAY (INNER LOOP)		38,422

MARYLAND DEPARTMENT OF TRANSPORTATION
STATE HIGHWAY ADMINISTRATION
DATA SERVICES DIVISION

2020 HIGHWAY LOCATION REFERENCE

COUNTY: BALTIMORE
DISTRICT: 4
DATE: 10/27/2021
VERSION:1.0

ROUTE NUMBER: US 1
DIRECTION: NORTH(INVENTORY)

ROAD NAME	FUNCTIONAL CLASS	STATE SYSTEM	NHS	MAINTENANCE	MILEPOINT	MILEPOINT DESCRIPTION	MEDIAN TYPE	MARKED LANES	AADT
BELAIR RD	U -Principal Arterial – Other	STATE SECONDARY	NHS	State Highway Agency	017.000	EXIT #32	CURBED	4	38,422
					017.000	STRUC #030175001			
					017.018	IS 695			
					017.060	RP 695			
					017.160	RP 695			
					017.190	CO 4207			
					017.220	CO 4214		6	
					017.334	XO 4			
					017.410	CO 4458			
					017.460	CO 4209			
					017.480	CO 4210	CENTER TLA (UNDIV)		
					017.508	CO 4208			
					017.650	CO 4200	RIDGE RD	CURBED	31,962
					017.750			5	
					017.843	MD 43	WHITE MARSH BLVD		
					017.850		STRUC #030344001		
					017.856	MD 43	WHITE MARSH BLVD (WB/L)		
					017.900	CO 8199	WHOLESALE CLUB RD		4
					018.090		STRUC #030287001 - WHITE MARSH RUN	NONE	
					018.120			PAINTED (UNDIV)	
					018.170	OP 314	LOUISA AVE	NONE	
					018.178	RP 43	RAMP 4 FR US 1 NB TO MD 43 EB		
					018.240	CO 6079	DUNFIELD RD	PAINTED (UNDIV)	
					018.240	RP 43	RAMP 9 FR RAMP 3 (FR MD 43) TO US 1 SB		
					018.277	RP 43	RAMP 3 FR MD 43 EB TO US 1 NB		
					018.330	CO 4084	KLOSTERMAN AVE	NONE	
					018.460	OP 315	PLUMER AVE		
					018.557			PAINTED (UNDIV)	
					018.720	CO 4087	NECKER AVE	NONE	
					018.720	CO 7254	RIDGELY'S CHOICE DR		

MARYLAND DEPARTMENT OF TRANSPORTATION
 STATE HIGHWAY ADMINISTRATION
 DATA SERVICES DIVISION

2020 HIGHWAY LOCATION REFERENCE

COUNTY: BALTIMORE
 DISTRICT: 4
 DATE: 10/27/2021
 VERSION:1.0

ROUTE NUMBER: US 1

DIRECTION: NORTH(INVENTORY)

ROAD NAME	FUNCTIONAL CLASS	STATE SYSTEM	NHS	MAINTENANCE	MILEPOINT	MILEPOINT DESCRIPTION	MEDIAN TYPE	MARKED LANES	AADT
BELAIR RD	U -Principal Arterial – Other	STATE SECONDARY	NHS	State Highway Agency	018.755		PAINTED (UNDIV)	4	31,962
					018.790		CENTER TLA (UNDIV)		
					018.870	CO 4083 SLATER AVE	NONE		
					018.895		CENTER TLA (UNDIV)		
					018.920	CO 4082 LINK AVE			
					019.045	CO 4090 SILVER SPRING RD	NONE		
					019.050				26,563
					019.210		CENTER TLA (UNDIV)		
					019.220	CO 4081 RAAB AVE			
					019.310	CO 4080 BLAKELY AVE			
					019.450	CO 4079 VERDEL RD			
					019.503	CO 6435 COTTINGTON RD	NONE		
					019.530		CENTER TLA (UNDIV)		
					019.685	CO 4076 EBENEZER RD	NONE		
					019.685	CO 1400 JOPPA RD (EB/L)			
					019.694	CO 1400 JOPPA RD			
					019.750		CENTER TLA (UNDIV)		
					019.760	CO 4020 BROOKFIELD RD			
					019.830	CO 4019 INDIA AVE	NONE		
					019.830	CO 4021 JOPPA RD			
					019.860		CENTER TLA (UNDIV)		
					019.910	CO 7082 MINTE DR			
					019.930	OP 4044 SMITH AVE			
					020.034	CO 7489 FARMSIDE DR			
					020.040	CO 4042 SOTH AVE			
					020.135	CO 7486 CEDARSIDE DR			
					020.144	CO 4047 PENN AVE			
					020.290	CO 4018 PINE HILL RD			
					020.320	CO 4049 DARNALL RD			
					020.420	CO 4017 PINEDALE DR			

MARYLAND DEPARTMENT OF TRANSPORTATION
STATE HIGHWAY ADMINISTRATION
DATA SERVICES DIVISION

2020 HIGHWAY LOCATION REFERENCE

COUNTY: BALTIMORE
DISTRICT: 4
DATE: 10/27/2021
VERSION:1.0

ROUTE NUMBER: US 1
DIRECTION: NORTH(INVENTORY)

ROAD NAME	FUNCTIONAL CLASS	STATE SYSTEM	NHS	MAINTENANCE	MILEPOINT	MILEPOINT DESCRIPTION	MEDIAN TYPE	MARKED LANES	AADT					
BELAIR RD	U -Principal Arterial – Other	STATE SECONDARY	NHS	State Highway Agency	020.480	CO 8233	HALBERT AVE	CENTER TLA (UNDIV)	4	26,563				
					020.580	CO 4013	WALTER AVE							
					020.730	CO 4012	KLAUSMIER RD							
					020.790	CO 4039	HORN AVE							
					020.910	CO 4038	PERRY VIEW RD							
					020.930	OP 6619	JULIET LA							
					021.010	CO 4037	BAKER LA				NONE	22,361		
					021.010	CO 4036	CHAPEL RD				CENTER TLA (UNDIV)			
					021.070									
					021.090	CO 4001	GLEN PARK RD							
					021.260	CO 3998	KAHLSTON RD							
					021.320	CO 3997	CLIFFVALE RD							
					021.410	CO 8817	FORGE RD					NONE		
					021.500	CO 3996	SCHROEDER AVE					CENTER TLA (UNDIV)		
					021.557							CURBED		
					021.635	CO 8724	GUNVIEW RD							
					021.635	CO 6539	HONEYGO BLVD					PAINTED (UNDIV)		
					021.680									
					021.800	CO 3995	PERRY HALL RD							
					022.140	CO 3988	MILLER RD							
					022.197								CURBED	
					022.361	XO 2	CROSSOVER							
					022.439		STRUC #030003001 - BIG GUNPOWDER FALLS							
					022.540	XO 109	CROSSOVER							
					023.151	CO 3916	SHERADALE DR						PAINTED (UNDIV)	
					023.370	CO 3900	MT VISTA RD						NONE	18,151
					023.411								PAINTED (UNDIV)	
023.990	CO 3917	CHERYL AVE	NONE											
024.230	CO 7772	LONGFIELD DR												
024.280	CO 3910	GOETTNER RD												

MARYLAND DEPARTMENT OF TRANSPORTATION
STATE HIGHWAY ADMINISTRATION
DATA SERVICES DIVISION

2020 HIGHWAY LOCATION REFERENCE

COUNTY: BALTIMORE
DISTRICT: 4
DATE: 10/27/2021
VERSION:1.0

ROUTE NUMBER: US 1
DIRECTION: NORTH(INVENTORY)

ROAD NAME	FUNCTIONAL CLASS	STATE SYSTEM	NHS	MAINTENANCE	MILEPOINT	MILEPOINT DESCRIPTION	MEDIAN TYPE	MARKED LANES	AADT	
BELAIR RD	U -Principal Arterial – Other	STATE SECONDARY	NHS	State Highway Agency	024.490	CO 3918	JERUSALEM RD	NONE	4	18,151
					024.540	OP 337	TEMPLE LA			
					024.590	CO 3927	BRADSHAW RD			
					024.590	CO 3898	SUNSHINE AVE			
					025.483	CO 8329	OPEN BIBLE WAY			
					025.780	OP 336	GREMECY PARK RD			
					025.900	CO 304	NEW CUT RD			
					026.520	US 1	BELAIR RD			
					026.520		HARFORD CO/L			
					026.520		STRUC #030001001-LITTLE GUNPOWDER FALLS			

ROUTE NUMBER: US 1 AL
DIRECTION: NORTH(INVENTORY)

ROAD NAME	FUNCTIONAL CLASS	STATE SYSTEM	NHS	MAINTENANCE	MILEPOINT	MILEPOINT DESCRIPTION	MEDIAN TYPE	MARKED LANES	AADT	
WASHINGTON BLVD	U -Principal Arterial – Other	STATE SECONDARY	NHS	State Highway Agency	000.000	US 1	SOUTHWESTERN BLVD	CURBED	4	14,381
					000.230	US 1	SOUTHWESTERN BLVD			
					000.270		STRUC #030011001 - HERBERT RUN			
					000.520	CO 3142	MAYFIELD AVE			
					000.580	CO 3147	WINANS AVE			
					000.650	CO 3140	HALETHORPE FARMS RD			
					000.650	CO 3139	SELMA AVE			
					000.720	CO 3146	PARK AVE			
					000.730	CO 3169	HALETHORPE AVE			
					000.780	CO 3148	ARBUTUS AVE			
					000.840	CO 3165	WOODSIDE AVE			
					000.900	CO 3163	FAIRVIEW AVE			
					000.960	CO 3161	SUMMIT AVE			
					000.990	CO 3174	HANNAH AVE			
					001.160	CO 3177	NORTHEAST AVE			

MARYLAND DEPARTMENT OF TRANSPORTATION
STATE HIGHWAY ADMINISTRATION
DATA SERVICES DIVISION

2020 HIGHWAY LOCATION REFERENCE

COUNTY: BALTIMORE
DISTRICT: 4
DATE: 10/27/2021
VERSION:1.0

ROUTE NUMBER: US 1 AL
DIRECTION: NORTH(INVENTORY)

ROAD NAME	FUNCTIONAL CLASS	STATE SYSTEM	NHS	MAINTENANCE	MILEPOINT	MILEPOINT DESCRIPTION	MEDIAN TYPE	MARKED LANES	AADT
WASHINGTON BLVD	U -Principal Arterial – Other	STATE SECONDARY	NHS	State Highway Agency	001.160	CO 3167 RIDGE AVE	NONE	4	14,381
					001.190	CO 3178 MONUMENTAL RD			
					001.190	CO 3186 OLD WASHINGTON BLVD			
					001.454		PAINTED (UNDIV)		
					001.467		CURBED		
					001.520	CO 3186 OLD WASHINGTON BLVD			
					001.520	CO 3071 SULPHUR SPRING RD			
					001.590	RP 695 RAMP 4 FR US 1AL NB TO IS 695 EB			
					001.630	RP 695 RAMP 5 FR US 1AL SB TO RAMP 4 (TO IS695)		5	
					001.674	IS 695 BALTO BELTWAY (OUTER LOOP)			
					001.680	EXIT #10			23,701
					001.680	STRUC #030112001			
					001.686	IS 695 BALTO BELTWAY (INNER LOOP)			
					001.720	RP 695 RAMP 1 FR US 1AL NB TO IS 695 WB			
					001.737	RP 695 RAMP 8 FR US 1AL TO RAMP 1 (TO IS695)			
					001.743	RP 695 RAMP 2 FR IS 695 WB TO US 1AL			
					001.833		PAINTED (UNDIV)		
					001.840			4	
					001.860	CO 3190 VICTORY DR	NONE		
					001.960	CO 7580 COMMERCE DR			
					002.020		CENTER TLA (UNDIV)		
					002.180	OP 7043 ENT TO LANSDOWNE STATION	NONE		
					002.215	MD 993 B NO NAME			
					002.225		PAINTED (UNDIV)		
					002.340		NONE		18,571
					002.344	CO 3227 LANSDOWNE RD			
					002.344	OP 7066 TWIN SPRINGS RD			
					002.396		PAINTED (UNDIV)		
					002.510	CO 3197 WILSON AVE	NONE		
					002.562	OP 7012 MICHELLE CT			

MARYLAND DEPARTMENT OF TRANSPORTATION
STATE HIGHWAY ADMINISTRATION
DATA SERVICES DIVISION

2020 HIGHWAY LOCATION REFERENCE

COUNTY: BALTIMORE
DISTRICT: 4
DATE: 10/27/2021
VERSION:1.0

ROUTE NUMBER: US 1 AL
DIRECTION: NORTH(INVENTORY)

ROAD NAME	FUNCTIONAL CLASS	STATE SYSTEM	NHS	MAINTENANCE	MILEPOINT	MILEPOINT DESCRIPTION	MEDIAN TYPE	MARKED LANES	AADT
WASHINGTON BLVD	U -Principal Arterial – Other	STATE SECONDARY	NHS	State Highway Agency	002.579		PAINTED (UNDIV)	4	18,571
					002.640	CO 3196 RITTENHOUSE AVE	NONE		
CATON AVE					002.680	CO 3200 HAMMONDS FERRY RD	CURBED		
					002.680	OP 7065 WASHINGTON BLVD			
					002.700	BALTO CITY LINE			
					002.700	US 1 AL CATON AVE			

ROUTE NUMBER: US 40
DIRECTION: EAST(INVENTORY)

ROAD NAME	FUNCTIONAL CLASS	STATE SYSTEM	NHS	MAINTENANCE	MILEPOINT	MILEPOINT DESCRIPTION	MEDIAN TYPE	MARKED LANES	AADT
BALTO NATIONAL PIKE	U -Principal Arterial – Other	STATE SECONDARY	NHS	State Highway Agency	000.000	US 40 BALTO NATIONAL PIKE	POSITIVE BARRIER	4	40,642
					000.000	HOWARD CO/L			
					000.000	STRUC #030109001 - PATAPSCO RIVER			
					000.690			5	
					000.710			6	
					000.711	XO 128 CROSSOVER			
					000.840		UNPROTECTED		
					000.860		POSITIVE BARRIER		
					000.865	XO 132 CROSSOVER			
					000.980		UNPROTECTED		
					001.010	CO 5780 NUWOOD DR			
					001.137	XO 119 CROSSOVER			
					001.290	XO 81 CROSSOVER	CURBED		
					001.410	XO 115 CROSSOVER			
					001.470	CO 2677 GEIPE RD			
					001.596	CO 8890 ROLLING RD N (SB/L)			
					001.600				46,411
					001.604	CO 8890 ROLLING RD N			
					001.790	CO 2683 OLD FREDERICK RD			

MARYLAND DEPARTMENT OF TRANSPORTATION
STATE HIGHWAY ADMINISTRATION
DATA SERVICES DIVISION

2020 HIGHWAY LOCATION REFERENCE

COUNTY: BALTIMORE
DISTRICT: 4
DATE: 10/27/2021
VERSION:1.0

ROUTE NUMBER: US 40
DIRECTION: EAST(INVENTORY)

ROAD NAME	FUNCTIONAL CLASS	STATE SYSTEM	NHS	MAINTENANCE	MILEPOINT	MILEPOINT DESCRIPTION	MEDIAN TYPE	MARKED LANES	AADT
BALTO NATIONAL PIKE	U -Principal Arterial – Other	STATE SECONDARY	NHS	State Highway Agency	001.830		UNPROTECTED	6	46,411
					001.920	XO 11 CROSSOVER	CURBED	7	
					001.920	CO 2687 PINE ST			
					002.000	CO 2690 COMMONWEALTH AVE			
					002.160	CO 2700 WINTERS LA	UNPROTECTED	6	
					002.210	CO 2702 LINCOLN AVE			
					002.258	RP 695 RAMP 6 FR US 40 EB TO IS 695 SB			
					002.310	RP 695 RAMP 7 FR US 40 WB TO RAMP 6 (TO IS695)	CURBED		
					002.386	RP 695 RAMP 5 FR IS 695 SB TO US 40 EB	POSITIVE BARRIER		
					002.426	IS 695 BALTO BELTWAY (OUTER LOOP)			
		STATE PRIMARY			002.434	EXIT #15			36,022
					002.434	STRUC #030124002			
					002.440	IS 695 BALTO BELTWAY (INNER LOOP)			
					002.469		CURBED		
					002.521	RP 695 RAMP 3 FR US 40 EB TO RAMP 2 (TO IS695)			
					002.540		UNPROTECTED		
					002.570		POSITIVE BARRIER		
					002.590	RP 695 RAMP 4 FR IS 695 NB TO US 40 EB			
					002.700	CO 2619 KENT AVE	CURBED		
					002.712	XO 55 CROSSOVER			
					002.850		UNPROTECTED		
					002.856	CO 2621 INGLESIDE AVE			
					002.870		POSITIVE BARRIER		
					002.933	CO 5922 OLD FREDERICK RD			
					003.090	XO 48 CROSSOVER			
					003.090	CO 2573 OLD FREDERICK RD			
					003.220	CO 2511 JOHNNYCAKE RD			
					003.450	CO 2544 ST AGNES LA			21,112
					003.690	CO 2553 COLERIDGE RD			
					003.880	CO 2558 CHARING CROSS RD	UNPROTECTED		

MARYLAND DEPARTMENT OF TRANSPORTATION
STATE HIGHWAY ADMINISTRATION
DATA SERVICES DIVISION

2020 HIGHWAY LOCATION REFERENCE

COUNTY: BALTIMORE
DISTRICT: 4
DATE: 10/27/2021
VERSION:1.0

ROUTE NUMBER: US 40
DIRECTION: EAST(INVENTORY)

ROAD NAME	FUNCTIONAL CLASS	STATE SYSTEM	NHS	MAINTENANCE	MILEPOINT	MILEPOINT DESCRIPTION	MEDIAN TYPE	MARKED LANES	AADT
BALTO NATIONAL PIKE	U -Principal Arterial – Other	STATE PRIMARY	NHS	State Highway Agency	003.980 US 40	BALTO NATIONAL PIKE	UNPROTECTED	6	21,112
					003.980	BEG X-REF W/ US 40 (BALTIMORE CITY)			
					003.980	SOUTHWEST BALTO CITY LINE			
PULASKI HWY		STATE SECONDARY			014.030	END X-REF W/ US 40 (BALTIMORE CITY)	CURBED		37,761
					014.030	NORTHEAST BALTO CITY LINE			
					014.030 US 40	PULASKI HWY			
					014.030 RP 95	RAMP 4 FR IS 95 NB TO US 40 EB			
					014.070 CO 5124	64TH ST			
					014.090		POSITIVE BARRIER	4	
					014.170 CO 5125	65TH ST			
					014.270 CO 5126	66TH ST			32,522
					014.270 MD 7	PHILADELPHIA RD			
					014.540 CO 5128	68TH ST			
					014.698 XO 96	CROSSOVER			
					014.920	STRUC #030040001 - REDHOUSE CREEK			
					014.930 CO 5081	ROSEDALE AVE			
					015.200 CO 5069	CHESACO AVE			
					015.350 CO 5045	WHITE AVE			
					015.420 CO 5051	KRUEGER AVE			
					015.470 XO 45	CROSSOVER			
					015.470 CO 5050	LAWRENCE AVE			
					015.490 CO 5040	LORRAINE AVE			
					015.514 CO 5049	BATAVIA FARM RD			
					015.710 CO 5048	HANZLIK AVE			
					015.760 CO 5047	TODDS LA			
					015.950 CO 5046	SCHAFERS LA			
					016.270 CO 4451	CONTRACTORS RD			
					016.270 XO 46	CROSSOVER			
					016.380 XO 93	CROSSOVER			
					016.520 XO 42	CROSSOVER			

MARYLAND DEPARTMENT OF TRANSPORTATION
STATE HIGHWAY ADMINISTRATION
DATA SERVICES DIVISION

2020 HIGHWAY LOCATION REFERENCE

COUNTY: BALTIMORE
DISTRICT: 4
DATE: 10/27/2021
VERSION:1.0

ROUTE NUMBER: US 40
DIRECTION: EAST(INVENTORY)

ROAD NAME	FUNCTIONAL CLASS	STATE SYSTEM	NHS	MAINTENANCE	MILEPOINT	MILEPOINT DESCRIPTION	MEDIAN TYPE	MARKED LANES	AADT
PULASKI HWY	U -Principal Arterial – Other	STATE SECONDARY	NHS	State Highway Agency	016.670 RP 695	RAMP 6 FR US 40 EB TO MD 695 SB	POSITIVE BARRIER	4	32,522
					016.760 RP 695	RAMP 5 FR MD 695 SB TO US 40 EB			
					016.768 MD 695	BALTIMORE BELTWAY (INNER LOOP)			
					016.780	EXIT #35			40,572
					016.780	STRUC #030191001			
					016.790 MD 695	BALTIMORE BELTWAY (OUTER LOOP)			
					016.810 RP 695	RAMP 3 FR US 40 EB TO MD 695 NB			
					016.870 RP 695	RAMP 4 FR MD 695 NB TO US 40 EB			
					016.890			5	
					017.010			6	
					017.170	STRUC #030039001 - STEMMERS RUN			
					017.285 CO 4458	ROSSVILLE BLVD			
					017.660	STRUC #030038001 - OVER R/R			
					017.680			5	
					017.850			4	
					017.871 XO 87	CROSSOVER			
					017.960 RP 40	RAMP 6 FR US 40 EB TO MD 700 SB			
					018.070 RP 40	RAMP 7 FR US 40 WB TO RAMP 6 (TO MD 700)			
					018.110 MD 700	MARTIN BLVD			29,184
					018.110 RP 40	RAMP 1 FR MD 700 NB TO US 40 WB			
					018.110	STRUC #030106002			
					018.252 RP 40	RAMP 4 FR MD 700 NB TO US 40 EB			
					018.310 XO 28	CROSSOVER			
					018.310 CO 4538	HOLLY DR			
					018.410 XO 120	CROSSOVER			
					018.570	ATR STATION #0057 (CABINET EB/L)			
					018.779 XO 75	CROSSOVER			
					018.882 XO 32	CROSSOVER			
					019.020			5	
					019.130 CO 4465	MIDDLE RIVER RD			

MARYLAND DEPARTMENT OF TRANSPORTATION
STATE HIGHWAY ADMINISTRATION
DATA SERVICES DIVISION

2020 HIGHWAY LOCATION REFERENCE

COUNTY: BALTIMORE
DISTRICT: 4
DATE: 10/27/2021
VERSION:1.0

ROUTE NUMBER: US 40
DIRECTION: EAST(INVENTORY)

ROAD NAME	FUNCTIONAL CLASS	STATE SYSTEM	NHS	MAINTENANCE	MILEPOINT	MILEPOINT DESCRIPTION	MEDIAN TYPE	MARKED LANES	AADT
PULASKI HWY	U -Principal Arterial – Other	STATE SECONDARY	NHS	State Highway Agency	019.330		POSITIVE BARRIER	4	29,184
					019.474	XO 6 CROSSOVER			
					019.840	CO 8366 CAMPBELL BLVD			
					020.068	XO 118 CROSSOVER			
					020.140	CO 4504 REAMES RD			
					020.320	STRUC #030037001 - WHITE MARSH RUN			
					020.469	XO 25 CROSSOVER			
					020.665	XO 86 CROSSOVER			
					020.828	RP 40 RAMP 6 FR US 40 EB TO RAMP 9 (TO MD 43)			
					020.845	RP 40 RAMP 9 FR US 40 WB TO MD 43 WB			
					020.855	RP 40 RAMP 1 FR MD 43 WB TO US 40 WB			
					020.925	RP 40 RAMP 4 FR RAMP 1 (FR MD 43) TO US 40 EB			
					020.980	MD 43 WHITE MARSH BLVD			
					020.990	STRUC #030216001			31,151
					021.002	MD 43 WHITE MARSH BLVD (WB/L)			
					021.350	STRUC #030036001 - HONEYGO RUN			
					021.500	CO 4095 EBENEZER RD			26,852
					022.006	XO 131 CROSSOVER			
					022.070	XO 101 CROSSOVER			
					022.460	CO 3959 STEVENS RD			
					022.764	XO 106 CROSSOVER			
					022.930	OP 414 A A			
					023.057	XO 38 CROSSOVER			
					023.230	CO 3952 ALLENDER RD			23,832
					023.417	CO 6577 DAYS COVE RD			
					023.980	XO 9 CROSSOVER			
					024.330	STRUC #030035031 - GUNPOWDER FALLS			
					024.640	CO 3939 JONES RD			
					024.949	XO 97 CROSSOVER			
					025.100	XO 125 CROSSOVER			

MARYLAND DEPARTMENT OF TRANSPORTATION
 STATE HIGHWAY ADMINISTRATION
 DATA SERVICES DIVISION

2020 HIGHWAY LOCATION REFERENCE

COUNTY: BALTIMORE
 DISTRICT: 4
 DATE: 10/27/2021
 VERSION:1.0

ROUTE NUMBER: US 40
 DIRECTION: EAST(INVENTORY)

ROAD NAME	FUNCTIONAL CLASS	STATE SYSTEM	NHS	MAINTENANCE	MILEPOINT	MILEPOINT DESCRIPTION	MEDIAN TYPE	MARKED LANES	AADT
PULASKI HWY	U -Principal Arterial – Other	STATE SECONDARY	NHS	State Highway Agency	025.221 XO 116	CROSSOVER	POSITIVE BARRIER	4	23,832
					025.410 XO 84	CROSSOVER			
					025.570	HARFORD CO/L			
					025.570 US 40	PULASKI HWY			
					025.570	STRUC #030034001 - LITTLE GUNPOWDER FALL			

MARYLAND DEPARTMENT OF TRANSPORTATION
STATE HIGHWAY ADMINISTRATION
DATA SERVICES DIVISION

2020 HIGHWAY LOCATION REFERENCE

COUNTY: BALTIMORE
DISTRICT: 4
DATE: 11/18/2021
VERSION: 1.0

ROUTE NUMBER: IS 70
DIRECTION: WEST (NON INVENTORY)

MILEPOINT		MILEPOINT DESCRIPTION
000.000	MD 570	NO NAME (WB/L)
000.028	RP 70	RAMP 7 FR RAMP 2 TO RAMP 6 (TO IS695 SB)
000.034	IS 695	BALTO BELTWAY (INNER LOOP)
000.040		EXIT #91
000.040	RP 70	RAMP 3 FR RAMP 6 TO RAMP 2 (TO IS695 NB)
000.040		STRUC #030127041
000.040		STRUC #030128001
000.040		STRUC #030129001
000.046	IS 695	BALTO BELTWAY (OUTER LOOP)
000.051	RP 70	RAMP 1 FR RAMP 4 (FR IS695 NB) TO RAMP 8
000.137		MILE MARKER 92.0
000.560	RP 70	RAMP 8 FR IS 695 SB TO IS 70 WB
000.578	CO 8890	ROLLING RD N
000.580		STRUC #030227001
000.583	CO 8890	ROLLING RD N (SB/L)
001.144		MILE MARKER 91.0
001.290		ATR STATION # 0053
002.480		STRUC #030228001
002.920		HOWARD CO/L
002.920	IS 70	NO NAME (WB/L)
002.920		STRUC #030229001

ROUTE NUMBER: IS 83
DIRECTION: SOUTH (NON INVENTORY)

MILEPOINT		MILEPOINT DESCRIPTION
000.000		PENNSYLVANIA ST/L
000.040	RP 83	RAMP 8 FR IS 83 SB TO FREELAND RD WB
000.150		EXIT #37
000.150	CO 44	FREELAND RD
000.150		STRUC #030207001
000.514		MILE MARKER 37.0

MARYLAND DEPARTMENT OF TRANSPORTATION
STATE HIGHWAY ADMINISTRATION
DATA SERVICES DIVISION

2020 HIGHWAY LOCATION REFERENCE

COUNTY: BALTIMORE
DISTRICT: 4
DATE: 11/18/2021
VERSION: 1.0

ROUTE NUMBER: IS 83
DIRECTION: SOUTH (NON INVENTORY)

MILEPOINT		MILEPOINT DESCRIPTION
001.027		MILE MARKER 36.5
001.260		EXIT #36
001.260		STRUC #030208001
001.274	MD 439	OLD YORK RD
001.290	RP 83	RAMP 5 FR IS 83 SB TO MD 439
001.500		MILE MARKER 36.0
001.610	RP 83	RAMP 6 FR MD 439 EB TO IS 83 SB
001.987		MILE MARKER 35.5
002.458		MILE MARKER 35.0
002.760	CO 84	DOWNES RD
002.760		STRUC #030209001
003.464		MILE MARKER 34.0
003.966		MILE MARKER 33.5
004.370	RP 83	RAMP 2 FR IS 83 WB TO MD 45 NB
004.466		MILE MARKER 33.0
004.720		EXIT #33
004.720		STRUC #030210001
004.720	MD 45	YORK RD
004.897		MILE MARKER 32.5
004.900	RP 83	RAMP 8 FR MD 45 SB TO IS 83 WB
005.310		STRUC #030211021
005.368		MILE MARKER 32.0
005.790	CO 71	DAIRY RD
005.790		STRUC #030212021
005.969		MILE MARKER 31.5
005.990		STRUC #030213001
006.410	RP 83	RAMP 8 FR IS 83 SB TO MIDDLETOWN RD
006.485		MILE MARKER 31.0
006.800		EXIT #31
006.800	CO 70	MIDDLETOWN RD
006.800		STRUC #030214001
007.000		MILE MARKER 30.5
007.000	RP 83	RAMP 6 FR MIDDLETOWN RD EB TO IS 83 SB
007.524		MILE MARKER 30.0

MARYLAND DEPARTMENT OF TRANSPORTATION
STATE HIGHWAY ADMINISTRATION
DATA SERVICES DIVISION

2020 HIGHWAY LOCATION REFERENCE

COUNTY: BALTIMORE
DISTRICT: 4
DATE: 11/18/2021
VERSION: 1.0

ROUTE NUMBER: IS 83
DIRECTION: SOUTH (NON INVENTORY)

MILEPOINT		MILEPOINT DESCRIPTION
007.980		MILE MARKER 29.5
008.280		STRUC #030215021
008.530		MILE MARKER 29.0
008.979		MILE MARKER 28.5
009.080	CO 6122	BUNKER HILL RD
009.080		STRUC #030049021
009.495		MILE MARKER 28.0
009.950	RP 83	RAMP 8 FR IS 83 SB TO MD 137 WB
010.015		MILE MARKER 27.5
010.130		EXIT #27
010.130	MD 137	MT CARMEL RD
010.130		STRUC #030050002
010.380	RP 83	RAMP 6 FR MD 137 EB TO IS 83 SB
010.538		MILE MARKER 27.0
011.028		MILE MARKER 26.5
011.541		MILE MARKER 26.0
011.980		MILE MARKER 25.5
012.340	CO 219	COLD BOTTOM RD
012.340		STRUC #030052002
012.468		MILE MARKER 25.0
012.930		STRUC #030053001
012.936		MILE MARKER 24.5
013.190	RP 83	RAMP 8 FR IS 83 SB TO BELFAST RD WB
013.360	RP 83	RAMP 7 FR BELFAST RD WB TO IS 83 SB
013.410	CO 197	BELFAST RD
013.410		EXIT #24
013.410		STRUC #030054001
013.727		MILE MARKER 24.0
013.920		ATR STATION # 0027 (IN MEDIAN)
014.430	CO 208	QUAKER BOTTOM RD E
014.430		STRUC #030055021
015.320		STRUC #030056021
015.320	CO 201	THORNTON MILL RD
015.636		MILE MARKER 22.0

MARYLAND DEPARTMENT OF TRANSPORTATION
STATE HIGHWAY ADMINISTRATION
DATA SERVICES DIVISION

2020 HIGHWAY LOCATION REFERENCE

COUNTY: BALTIMORE
DISTRICT: 4
DATE: 11/18/2021
VERSION: 1.0

ROUTE NUMBER: IS 83
DIRECTION: SOUTH (NON INVENTORY)

MILEPOINT		MILEPOINT DESCRIPTION
016.120		STRUC #030057001
016.138		MILE MARKER 21.5
016.615		MILE MARKER 21.0
016.940	RP 83	RAMP 8 FR IS 83 TO SB SHAWAN RD WB
017.019		MILE MARKER 20.5
017.130	RP 83	RAMP 7 FR SHAWAN RD WB TO IS 83 SB
017.179	CO 438	SHAWAN RD (WB/L)
017.190		EXIT #20
017.190		STRUC #030058021
017.201	CO 438	SHAWAN RD
017.250	RP 83	RAMP 5 FR IS 83 SB TO SHAWAN RD EB
017.440	RP 83	RAMP 6 FR SHAWAN RD EB TO IS 83 SB
017.551		MILE MARKER 20.0
017.740		STRUC #030059001
018.061		MILE MARKER 19.5
018.090	CO 434	BEAVER DAM RD
018.090		STRUC #030060002
018.505		MILE MARKER 19.0
018.620		STRUC #030061001
018.960		EXIT #18
018.960	RP 83	RAMP 7 FR MD 943 WB TO IS 83 SB
018.960		STRUC #030357001
018.983		MILE MARKER 18.5
019.441		MILE MARKER 18.0
019.490	RP 83	RAMP 7 FR MD 943 WB TO IS 83 SB
020.100	RP 83	RAMP 8 FR IS 83 SB TO PADONIA RD WB
020.270	RP 83	RAMP 7 FR PADONIA RD WB TO IS 83 SB
020.350		EXIT #17
020.350	CO 773	PADONIA RD W
020.350		STRUC #030062021
020.387		MILE MARKER 17.0
020.590	RP 83	RAMP 6 FR PADONIA RD EB TO IS 83 SB
020.872		MILE MARKER 16.5
021.360		MILE MARKER 16.0

MARYLAND DEPARTMENT OF TRANSPORTATION
STATE HIGHWAY ADMINISTRATION
DATA SERVICES DIVISION

2020 HIGHWAY LOCATION REFERENCE

COUNTY: BALTIMORE
DISTRICT: 4
DATE: 11/18/2021
VERSION: 1.0

ROUTE NUMBER: IS 83
DIRECTION: SOUTH (NON INVENTORY)

MILEPOINT		MILEPOINT DESCRIPTION
021.610	RP 83	RAMP 8 FR IS 83 SB TO TIMONIUM RD WB
021.710	RP 83	RAMP 7 FR TIMONIUM RD WB TO IS 83 SB
021.760		EXIT #16
021.760		STRUC #030064021
021.760	CO 798	TIMONIUM RD W
021.841		MILE MARKER 15.5
021.940	RP 83	RAMP 6 FR TIMONIUM RD EB TO IS 83 SB
022.430		ATR STATION # 0052
022.760	MD 131	SEMINARY AVE
022.760		STRUC #030076002
022.860	RP 83	RAMP 5 FR IS 83 SB TO IS 695 EB
023.200	IS 695	BALTO BELTWAY (OUTER LOOP)
023.410		MILE MARKER 14.0
023.450		STRUC #030157001
023.450	CO 1117	THORNTON RD
024.140	RP 83	RAMP 7 FR IS 83/IS 695 WB TO IS 83 SB
024.250	CO 7032	JOPPA RD W
024.250		STRUC #030156001
024.485	MD 25 A-	JONES FALLS EXPWY
024.500	IS 695	BALTO BELTWAY (OUTER LOOP)
024.500		EXIT #13
024.500	MD 25 A-	JONES FALLS EXPWY (SB/L)
024.500		STRUC #030154001
024.514	IS 695	BALTO BELTWAY (INNER LOOP)
024.570	RP 83	RAMP 5 FR IS 83 SB TO IS 695 EB
024.960	RP 83	RAMP 7 FR IS 83/IS 695 WB TO IS 83 SB
025.160		MILE MARKER 12.0
025.250		EXIT #12
025.250	CO 1474	RUXTON RD
025.250		STRUC #030082002
025.400	RP 83	RAMP 6 FR RUXTON RD EB TO IS 83 SB
025.510	MD 25	FALLS RD
025.540		STRUC #030051021 - JONES FALLS
026.200		MILE MARKER 11.0

MARYLAND DEPARTMENT OF TRANSPORTATION
STATE HIGHWAY ADMINISTRATION
DATA SERVICES DIVISION

2020 HIGHWAY LOCATION REFERENCE

COUNTY: BALTIMORE
DISTRICT: 4
DATE: 11/18/2021
VERSION: 1.0

ROUTE NUMBER: IS 83
DIRECTION: SOUTH (NON INVENTORY)

MILEPOINT **MILEPOINT DESCRIPTION**

026.480	CO 1496	OLD PIMLICO RD
026.480		STRUC #030078011
027.180		MILE MARKER 10.0
027.490		BALTO CITY LINE
027.490	IS 83	JONES FALLS EXPWY (SB/L)

ROUTE NUMBER: IS 95
DIRECTION: SOUTH (NON INVENTORY)

MILEPOINT **MILEPOINT DESCRIPTION**

000.000		HARFORD CO/L
000.000	IS 95	J F K MEMORIAL HWY (SB/L)
000.000		STRUC #BX726 LITTLE GUNPOWDER FALLS
000.107		MILE MARKER 72.4
000.205		MILE MARKER 72.3
000.304		MILE MARKER 72.2
000.404		MILE MARKER 72.1
000.501		MILE MARKER 72.0
000.600		MILE MARKER 71.9
000.703		MILE MARKER 71.8
000.808		MILE MARKER 71.7
000.840	CO 3927	BRADSHAW RD
000.840		STRUC #BX717
000.910		MILE MARKER 71.6
001.009		MILE MARKER 71.5
001.112		MILE MARKER 71.4
001.211		MILE MARKER 71.3
001.311		MILE MARKER 71.2
001.407		MILE MARKER 71.1
001.505		MILE MARKER 71.0
001.605		MILE MARKER 70.9
001.704		MILE MARKER 70.8
001.800		MILE MARKER 70.7
001.850	CO 3940	RAPHEL RD

MARYLAND DEPARTMENT OF TRANSPORTATION
STATE HIGHWAY ADMINISTRATION
DATA SERVICES DIVISION

2020 HIGHWAY LOCATION REFERENCE

COUNTY: BALTIMORE
DISTRICT: 4
DATE: 11/18/2021
VERSION: 1.0

ROUTE NUMBER: IS 95
DIRECTION: SOUTH (NON INVENTORY)

MILEPOINT		MILEPOINT DESCRIPTION
001.850		STRUC #BX707
001.899		MILE MARKER 70.6
002.007		MILE MARKER 70.5
002.114		MILE MARKER 70.4
002.202		MILE MARKER 70.3
002.240		STRUC #BX703 BIG GUNPOWDER FALLS
002.319		MILE MARKER 70.2
002.422		MILE MARKER 70.1
002.527		MILE MARKER 70.0
002.621		MILE MARKER 69.9
002.718		MILE MARKER 69.8
002.750		STRUC #BX699 GUNPOWDER FALLS
002.817		MILE MARKER 69.7
002.840	CO 6112	NEW FORGE RD
002.840		STRUC #BX697
002.914		MILE MARKER 69.6
003.113		MILE MARKER 69.4
003.224		MILE MARKER 69.3
003.326		MILE MARKER 69.2
003.423		MILE MARKER 69.1
003.530		MILE MARKER 69.0
003.629		MILE MARKER 68.9
003.734		MILE MARKER 68.8
003.834		MILE MARKER 68.7
003.930		MILE MARKER 68.6
004.020	CO 4021	JOPPA RD
004.020		STRUC #B-X685002
004.029		MILE MARKER 68.5
004.129		MILE MARKER 68.4
004.226		MILE MARKER 68.3
004.326		MILE MARKER 68.2
004.435		MILE MARKER 68.1
004.532		MILE MARKER 68.0
004.636		MILE MARKER 67.9

MARYLAND DEPARTMENT OF TRANSPORTATION
STATE HIGHWAY ADMINISTRATION
DATA SERVICES DIVISION

2020 HIGHWAY LOCATION REFERENCE

COUNTY: BALTIMORE
DISTRICT: 4
DATE: 11/18/2021
VERSION: 1.0

ROUTE NUMBER: IS 95
DIRECTION: SOUTH (NON INVENTORY)

MILEPOINT		MILEPOINT DESCRIPTION
004.650	IS 95 ES	IS 95 SB EXPRESS TOLL LANE
004.700	CO 4033	COWENTON AVE
004.700		STRUC #BX679
004.735		MILE MARKER 67.8
004.837		MILE MARKER 67.7
004.930		STRUC #BX677 HONEYGO RUN
004.940		MILE MARKER 67.6
005.041		MILE MARKER 67.5
005.138		MILE MARKER 67.4
005.242		MILE MARKER 67.3
005.300	RP 95	RAMP 8 FR IS 95 SB TO MD 43 WB
005.344		MILE MARKER 67.2
005.425	RP 95	RAMP 7 FR RAMP 2 (MD 43 WB) TO IS 95 SB
005.425		STRUC #BX671
005.445		MILE MARKER 67.1
005.546		MILE MARKER 67.0
005.548	MD 43	WHITE MARSH BLVD (WB/L)
005.560		EXIT #67
005.560		STRUC #BX670
005.574	MD 43	WHITE MARSH BLVD
005.644		MILE MARKER 66.9
005.700	RP 95	RAMP 7 FR RAMP 2 (MD 43 WB) TO IS 95 SB
005.735	RP 95	RAMP 3 FR RAMP 6 (MD 43 EB) TO IS 95 NB
005.735		STRUC #BX668
005.743		MILE MARKER 66.8
005.838		MILE MARKER 66.7
005.875	RP 95	RAMP 6 FR MD 43 EB TO IS 95 SB
005.932		MILE MARKER 66.6
005.975		STRUC #BX666 WHITE MARSH RUN
006.040		MILE MARKER 66.5
006.142		MILE MARKER 66.4
006.190	CO 6880	CAMPBELL BLVD
006.190		STRUC #BX664
006.233		MILE MARKER 66.3

MARYLAND DEPARTMENT OF TRANSPORTATION
STATE HIGHWAY ADMINISTRATION
DATA SERVICES DIVISION

2020 HIGHWAY LOCATION REFERENCE

COUNTY: BALTIMORE
DISTRICT: 4
DATE: 11/18/2021
VERSION: 1.0

ROUTE NUMBER: IS 95
DIRECTION: SOUTH (NON INVENTORY)

MILEPOINT		MILEPOINT DESCRIPTION
006.318		MILE MARKER 66.2
006.442		MILE MARKER 66.1
006.547		MILE MARKER 66.0
006.645		MILE MARKER 65.9
006.735		MILE MARKER 65.8
006.847		MILE MARKER 65.7
006.952		MILE MARKER 65.6
007.044		MILE MARKER 65.5
007.158		MILE MARKER 65.4
007.240		MILE MARKER 65.3
007.342		MILE MARKER 65.2
007.449		MILE MARKER 65.1
007.531		MILE MARKER 65.0
007.643		MILE MARKER 64.9
007.700	CO 4189	KING AVE
007.700		STRUC #BX649
007.749		MILE MARKER 64.8
007.827		MILE MARKER 64.7
007.870	RP 95	RAMP 8 FR IS 95 SB TO IS 695 WB
007.946		MILE MARKER 64.6
008.011		MILE MARKER 64.5
008.120	CO 4458	ROSSVILLE BLVD
008.120		STRUC #BX644
008.123		MILE MARKER 64.4
008.229		MILE MARKER 64.3
008.323		MILE MARKER 64.2
008.421		MILE MARKER 64.1
008.510		MILE MARKER 64.0
008.597		MILE MARKER 63.9
008.630	RP 95	RAMP 5 FR RP 8 (FR IS95 SB) TO MD 695 EB
008.690		STRUC #B-X63802
008.703	IS 695	BALTO BELTWAY (OUTER LOOP)
008.721		MILE MARKER 63.8
008.725	RP 95	RAMP 1 FR RP 4 (FR IS95 NB) TO IS 695 WB

MARYLAND DEPARTMENT OF TRANSPORTATION
STATE HIGHWAY ADMINISTRATION
DATA SERVICES DIVISION

2020 HIGHWAY LOCATION REFERENCE

COUNTY: BALTIMORE
DISTRICT: 4
DATE: 11/18/2021
VERSION: 1.0

ROUTE NUMBER: IS 95
DIRECTION: SOUTH (NON INVENTORY)

MILEPOINT		MILEPOINT DESCRIPTION
008.780	RP 95	RAMP 3 FR RP 6 (FR IS695 EB) TO IS 95 NB
008.808	IS 695	BALTO BELTWAY (INNER LOOP)
008.809		MILE MARKER 63.7
008.810	RP 95	RAMP 7 FR RP 2 (FR IS695 WB) TO IS 95 SB
008.909		MILE MARKER 63.6
009.004		MILE MARKER 63.5
009.035	RP 95	RAMP 7 FR RP 2 (FR IS695 WB) TO IS 95 SB
009.118		MILE MARKER 63.4
009.203		MILE MARKER 63.3
009.306		MILE MARKER 63.2
009.412		MILE MARKER 63.1
009.420	MD 588	KENWOOD AVE
009.420		STRUC #BX631
009.507		MILE MARKER 63.0
009.550	RP 95	RAMP 6 FR IS 695 EB TO IS 95 SB
009.607		MILE MARKER 62.9
009.745		MILE MARKER 62.8
009.854		MILE MARKER 62.7
009.930	CO 4356	HAZELWOOD AVE
009.930		STRUC #BX626
009.974		MILE MARKER 62.6
010.063		MILE MARKER 62.5
010.163		MILE MARKER 62.4
010.264		MILE MARKER 62.3
010.364		MILE MARKER 62.2
010.462		MILE MARKER 62.1
010.564		MILE MARKER 62.0
010.661		MILE MARKER 61.9
010.759		MILE MARKER 61.8
010.820	CO 4417	CHESACO AVE
010.820		STRUC #BX617
010.859		MILE MARKER 61.7
010.955		MILE MARKER 61.6
011.052		MILE MARKER 61.5

MARYLAND DEPARTMENT OF TRANSPORTATION
STATE HIGHWAY ADMINISTRATION
DATA SERVICES DIVISION

2020 HIGHWAY LOCATION REFERENCE

COUNTY: BALTIMORE
DISTRICT: 4
DATE: 11/18/2021
VERSION: 1.0

ROUTE NUMBER: IS 95
DIRECTION: SOUTH (NON INVENTORY)

MILEPOINT		MILEPOINT DESCRIPTION
011.157		MILE MARKER 61.4
011.259		MILE MARKER 61.3
011.364		MILE MARKER 61.2
011.450		BEG X-REF W/IS 95 SB (BALTIMORE CITY)
011.450	IS 95	FORT MCHENRY TUNNEL (SB/L)
011.450		MILE MARKER 61.1
011.450		NORTHEAST BALTO CITY LINE
022.767		END X-REF W/IS 95 SB (BALTIMORE CITY)
022.767	IS 95	FORT MCHENRY TUNNEL (SB/L)
022.767		SOUTHWEST BALTO CITY LINE
022.817		MILE MARKER 49.7
022.916		MILE MARKER 49.6
023.097		STRUC #3259
023.167	RP 95	RAMP 8 FR IS 95 SB TO IS 695 WB
023.363		MILE MARKER 49.0
023.387	RP 95	RAMP 1 FR IS 95 NB TO RAMP 8 (TO IS 695)
023.387		STRUC #3198
023.477	RP 95	RAMP 5 FR IS 95 SB TO RAMP 4 (TO IS 695)
023.557	IS 695	BALTO BELTWAY (INNER LOOP)
023.557		EXIT #49
023.557		STRUC #3199
023.567	IS 695	BALTO BELTWAY (OUTER LOOP)
023.707	RP 95	RAMP 3 FR RP6 (IS695SB) TO RP2 (IS95NB)
023.707		STRUC #3197
023.887	RP 95	RAMP 6 FR IS 695 EB TO IS 95 SB
023.887		STRUC #3260
023.887	CO 3071	SULPHUR SPRING RD
023.917		MILE MARKER 48.5
024.317	CO 3150	POTOMAC AVE
024.375	US 1	SOUTHWESTERN BLVD
024.377		STRUC #3261
024.380	US 1	SOUTHWESTERN BLVD (SB/L)
024.407		MILE MARKER 48.0
024.447		STRUC #3262 HERBERT RUN

MARYLAND DEPARTMENT OF TRANSPORTATION
STATE HIGHWAY ADMINISTRATION
DATA SERVICES DIVISION

2020 HIGHWAY LOCATION REFERENCE

COUNTY: BALTIMORE
DISTRICT: 4
DATE: 11/18/2021
VERSION: 1.0

ROUTE NUMBER: IS 95
DIRECTION: SOUTH (NON INVENTORY)

MILEPOINT		MILEPOINT DESCRIPTION
024.517	CO 3059	OREGON AVE
024.527	CO 3060	CARVILLE AVE
024.577		STRUC #3264 HERBERT RUN
024.747	CO 3090	OAKLAND RD
024.747		STRUC #3265
025.267	RP 95	RAMP 8 FR IS 95 SB TO IS 195 WB
025.367	CO 3118	SELFORD RD
025.367		STRUC #3254
025.418		MILE MARKER 47.0
025.517	RP 95	RAMP 7 FR IS 195 WB TO IS 95 SB
025.522	IS 195	METROPOLITAN BLVD
025.530	RP 95	RAMP 1 FR RAMP 4 (FR IS 95 NB) TO IS 195
025.547		EXIT #47
025.547		STRUC #3253
025.567	RP 95	RAMP 5 FR RAMP 8 (FR IS 95) TO IS 195 EB
025.572	IS 195	METROPOLITAN BLVD (SB/L)
025.577	RP 95	RAMP 7 FR IS 195 WB TO IS 95 SB
025.797	RP 95	RAMP 6 FR IS 195 EB TO IS 95 SB
025.936		MILE MARKER 46.5
026.177		ATR STATION #0051
026.307		HOWARD CO/L
026.307	IS 95	NO NAME (SB/L)
026.307		STRUC #3243 PATAPSCO RIVER

ROUTE NUMBER: IS 195
DIRECTION: SOUTH (NON INVENTORY)

MILEPOINT		MILEPOINT DESCRIPTION
000.000	MD 166	METROPOLITAN BLVD (SB/L)
000.210	RP 95	RAMP 6 FR IS 195 EB TO IS 95 SB
000.419	RP 95	RAMP 7 FR IS 195 WB TO IS 95 SB
000.420	IS 95	NO NAME (SB/L)
000.420		STRUC #030253001
000.430		EXIT #4

MARYLAND DEPARTMENT OF TRANSPORTATION
STATE HIGHWAY ADMINISTRATION
DATA SERVICES DIVISION

2020 HIGHWAY LOCATION REFERENCE

COUNTY: BALTIMORE
DISTRICT: 4
DATE: 11/18/2021
VERSION: 1.0

ROUTE NUMBER: IS 195
DIRECTION: SOUTH (NON INVENTORY)

MILEPOINT		MILEPOINT DESCRIPTION
000.440	IS 95	NO NAME
000.440		STRUC #0325301
000.442	RP 95	RAMP 3 FR IS 195 EB TO IS 95 NB
000.560	RP 95	RAMP 5 FR RAMP 8 (FR IS 95) TO IS 195 EB
000.580	RP 95	RAMP 1 FR RAMP 4 (FR IS 95 NB) TO IS 195
000.580		STRUC #030256001
000.780	CO 3100	FRANCIS AVE
000.780		STRUC #030266001
000.840	RP 95	RAMP 4 FR IS 95 NB TO IS 195 EB
001.050	CO 3091	CEDAR AVE
001.050		STRUC #030280001
001.300	RP 195	RAMP 8 FR IS 195 SB TO US 1 WB
001.330		STRUC #030279001
001.602	RP 195	RAMP 7 FR US 1 WB TO IS 195 SB
001.606	US 1	WASHINGTON BLVD (SB/L)
001.610		EXIT #3
001.610		STRUC #030342031
001.613	US 1	WASHINGTON BLVD
001.620	RP 195	RAMP 7 FR US 1 WB TO IS 195 SB
001.770	RP 895	RAMP 7 FR IS 895 WB TO US 1 SB
001.780	IS 895	HARBOR TUNNEL THRUWAY (SB/L)
001.790	IS 895	HARBOR TUNNEL THRUWAY
001.790		STRUC #030341031
002.160		ANNE ARUNDEL CO/L
002.160	IS 195	METROPOLITAN BLVD (SB/L)
002.160		STRUC #020129041

ROUTE NUMBER: IS 695
DIRECTION: SOUTH (NON INVENTORY)

MILEPOINT		MILEPOINT DESCRIPTION
000.000	MD 695	BALTIMORE BELTWAY (OUTER LOOP)
000.383	RP 95	RAMP 7 FR RP 2 (FR IS695 WB) TO IS 95 SB
000.394	IS 95	J F K MEMORIAL HWY

MARYLAND DEPARTMENT OF TRANSPORTATION
STATE HIGHWAY ADMINISTRATION
DATA SERVICES DIVISION

2020 HIGHWAY LOCATION REFERENCE

COUNTY: BALTIMORE
DISTRICT: 4
DATE: 11/18/2021
VERSION: 1.0

ROUTE NUMBER: IS 695
DIRECTION: SOUTH (NON INVENTORY)

MILEPOINT		MILEPOINT DESCRIPTION
000.437	RP 95	RAMP 3 FR RP 6 (FR IS695 EB) TO IS 95 NB
000.459	IS 95 EN	IS 95 NB EXPRESS TOLL LANE
000.470	IS 95 ES	IS 95 SB EXPRESS TOLL LANE
000.478	RP 95	RAMP 5 FR RP 8 (FR IS95 SB) TO MD 695 EB
000.505	IS 95	J F K MEMORIAL HWY (SB/L)
000.557	RP 95	RAMP 1 FR RP 4 (FR IS95 NB) TO IS 695 WB
000.689	RP 95	RAMP 8 FR IS 95 SB TO IS 695 WB
001.062	RP 95	RAMP 1 FR RP 4 (FR IS95 NB) TO IS 695 WB
001.290	CO 4457	LILLIAN HOLT DR
001.290		STRUC #030176001
001.780	RP 695	RAMP 2 FR IS 695 WB TO US 1 NB
001.980	RP 695	RAMP 1 FR US 1 NB TO IS 695 WB
002.033	US 1	BELAIR RD
002.040		EXIT #32
002.040		STRUC #030175001
002.047	US 1	BELAIR RD (SB/L)
002.100	RP 695	RAMP 7 FR IS 695 WB TO US 1 SB
002.103		MILE MARKER OL 33.0
002.340	RP 695	RAMP 8 FR US 1 SB TO IS 695 WB
002.582		MILE MARKER OL 32.5
002.800	CO 3482	PUTTY HILL AVE
002.800		STRUC #030174001
002.990		STRUC #030347001
002.990	MD 43	WHITE MARSH BLVD
003.080	MD 43	WHITE MARSH BLVD (WB/L)
003.097		MILE MARKER OL 32.0
003.100		MILE MARKER OL 31.0
003.240	CO 3739	AVONDALE RD
003.240		STRUC #
003.510	RP 695	RAMP 2 FR IS 695 WB TO MD 147 NB
003.614		MILE MARKER OL 31.5
003.630	RP 695	RAMP 1 FR MD 147 NB TO IS 695 WB
003.666	MD 147	HARFORD RD
003.673	MD 147	HARFORD RD (SB/L)

MARYLAND DEPARTMENT OF TRANSPORTATION
STATE HIGHWAY ADMINISTRATION
DATA SERVICES DIVISION

2020 HIGHWAY LOCATION REFERENCE

COUNTY: BALTIMORE
DISTRICT: 4
DATE: 11/18/2021
VERSION: 1.0

ROUTE NUMBER: IS 695
DIRECTION: SOUTH (NON INVENTORY)

MILEPOINT		MILEPOINT DESCRIPTION
003.720	RP 695	RAMP 7 FR IS 695 WB TO MD 147 SB
003.860	RP 695	RAMP 8 FR MD 147 SB TO IS 695 WB
004.410	CO 3600	OLD HARFORD RD
004.410		STRUC #030168001
004.620	RP 695	RAMP 2 FR IS 695 WB TO MD 41 NB
004.770	RP 695	RAMP 1 FR MD 41 NB TO IS 695 WB
004.796	MD 41	PERRING PKWY
004.800		EXIT #30
004.800		STRUC #030167001
004.805	MD 41	PERRING PKWY (SB/L)
004.840	RP 695	RAMP 7 FR IS 695 WB TO MD 41 SB
004.990	RP 695	RAMP 8 FR MD 41 SB TO IS 695 WB
005.080		MILE MARKER OL 30.0
005.120	CO 8762	JOPPA RD E
005.120		STRUC #030166001
005.570		MILE MARKER OL 29.5
005.870	MD 542	LOCH RAVEN BLVD
005.880	MD 542	LOCH RAVEN BLVD (SB/L)
006.010	CO 3353	CROMWELL BRIDGE RD
006.010		STRUC #030164001
006.050	RP 695	RAMP 7 FR IS 695 WB TO CROMWELL BRDG RD
006.060		MILE MARKER OL 29.0
006.220	RP 695	RAMP 1 FR CROMWELL BRDG RD TO IS 695 WB
006.410		ATR STATION # 0054
006.518		MILE MARKER OL 28.5
006.770		EXIT #28
006.770	CO 3334	PROVIDENCE RD
006.770		STRUC #030163001
006.800	RP 695	RAMP 7 FR IS 695 WB TO PROVIDENCE RD SB
006.950	RP 695	RAMP 8 FR PROVIDENCE RD SB TO IS 695 WB
007.022		MILE MARKER OL 28.0
007.850	RP 695	RAMP 2 FR IS 695 WB TO HAMPTON LA
008.020	MD 146	DULANEY VALLEY RD
008.020		EXIT #27

MARYLAND DEPARTMENT OF TRANSPORTATION
STATE HIGHWAY ADMINISTRATION
DATA SERVICES DIVISION

2020 HIGHWAY LOCATION REFERENCE

COUNTY: BALTIMORE
DISTRICT: 4
DATE: 11/18/2021
VERSION: 1.0

ROUTE NUMBER: IS 695
DIRECTION: SOUTH (NON INVENTORY)

MILEPOINT	MILEPOINT DESCRIPTION
008.020	STRUC #030162001
008.060	MILE MARKER OL 27.0
008.080 RP 695	RAMP 7 FR IS 695 WB TO MD 146 SB
008.220 RP 695	RAMP 1 FR MD 146 NB TO IS 695 WB
008.490 RP 695	RAMP 2 FR IS 695 WB TO MD 45 NB
008.520	MILE MARKER OL 26.5
008.655 MD 45	YORK RD
008.660	EXIT #26
008.660	STRUC #030161001
008.665 MD 45	YORK RD (SB/L)
008.899	MILE MARKER OL 26.0
008.950 RP 695	RAMP 8 FR MD 45 SB TO IS 695 WB
009.430 RP 695	RAMP 2 FR IS 695 WB TO BELLONA AVE
009.640 MD 139	CHARLES ST
009.640	EXIT #25
009.640	STRUC #030160001
009.650 MD 139	CHARLES ST (SB/L)
009.820 RP 695	RAMP 1 FR MD 139 NB TO IS 695 WB
009.920	STRUC #030192001
009.928 RP 695	RAMP 8 FR MD 139 TO IS 695 WB
010.050	STRUC #030159001
010.060 RP 83	RAMP 2 FR IS 695 WB TO IS 83 NB
010.150 RP 83	RAMP 5 FR IS 83 SB TO IS 695 EB
010.150	STRUC #030203001
010.260	EXIT #24
010.260 IS 83	HARRISBURG EXPWY
010.260	STRUC #030158001
010.470	MILE MARKER OL 24.5
010.480	BEGIN X-REF W/ IS 83
010.480 IS 83	HARRISBURG EXPWY (SB/L)
011.770 IS 83	BALTO BELTWAY (SB/L)
011.770	END X-REF W/IS 83
011.770	EXIT #23 XREF
011.770 MD 25 A-	JONES FALLS EXPWY (SB/L)

MARYLAND DEPARTMENT OF TRANSPORTATION
STATE HIGHWAY ADMINISTRATION
DATA SERVICES DIVISION

2020 HIGHWAY LOCATION REFERENCE

COUNTY: BALTIMORE
DISTRICT: 4
DATE: 11/18/2021
VERSION: 1.0

ROUTE NUMBER: IS 695
DIRECTION: SOUTH (NON INVENTORY)

MILEPOINT	MILEPOINT DESCRIPTION
011.770	STRUC #030154001
011.810 RP 83	RAMP 1 FR MD 25A NB TO IS 695 WB
011.900 RP 83	RAMP 7 FR IS 83/IS 695 WB TO IS 83 SB
011.920	STRUC #030153001
012.020 RP 83	RAMP 8 FR MD 25A SB TO IS 695 WB
012.110 MD 25	FALLS RD
012.110	STRUC #030151001
012.417	MILE MARKER OL 22.5
012.820	STRUC #030150001
012.972	MILE MARKER OL 22.0
013.470	MILE MARKER OL 21.5
013.487 CO 722	GREENSPRING AVE
013.490	EXIT #22
013.490	STRUC #030149001
013.540 RP 695	RAMP 7 FR IS 695 WB TO GREENSPRING AVE
013.770 RP 695	RAMP 8 FR GREENSPRING AVE TO IS 695 WB
013.881	MILE MARKER OL 21.0
014.439	MILE MARKER OL 20.5
014.560 RP 695	RAMP 2 FR IS 695 WB TO STEVENSON RD NB
014.790	MILE MARKER OL 20.0
014.880	EXIT #21
014.880	STRUC #030148001
014.884 CO 1600	STEVENSON RD
015.386 MD 129	PARK HEIGHTS AVE
015.390	EXIT #21
015.390	STRUC #030147001
015.394 MD 129	PARK HEIGHTS AVE (SB/L)
015.606 RP 695	RAMP 8 FR MD 129 SB TO IS 695 WB
015.939	MILE MARKER OL 19.0
015.960 RP 695	RAMP 2 FR IS 695 WB TO MD 140 NB
016.115 RP 695	RAMP 7 FR RAMP 2 (FR IS695) TO MD 140 SB
016.115 MD 140	REISTERSTOWN RD
016.120	EXIT #20
016.120	STRUC #030146001

MARYLAND DEPARTMENT OF TRANSPORTATION
STATE HIGHWAY ADMINISTRATION
DATA SERVICES DIVISION

2020 HIGHWAY LOCATION REFERENCE

COUNTY: BALTIMORE
DISTRICT: 4
DATE: 11/18/2021
VERSION: 1.0

ROUTE NUMBER: IS 695
DIRECTION: SOUTH (NON INVENTORY)

MILEPOINT		MILEPOINT DESCRIPTION
016.127	RP 695	RAMP 1 FR MD 140 NB TO RAMP 8 (TO IS695)
016.127	MD 140	REISTERSTOWN RD (SB/L)
016.340	RP 695	RAMP 8 FR MD 140 SB TO IS 695 WB
016.412		MILE MARKER OL 18.5
016.880	RP 695	RAMP 8 FR IS 695 SB TO IS 795 WB
016.910		STRUC #030145001
016.918		MILE MARKER OL 18.0
016.970		STRUC #030144001
017.090		EXIT #19
017.090	IS 795	NORTHWEST EXPRESSWAY
017.090		STRUC #030310001
017.220	IS 795	NORTHWEST EXPRESSWAY (SB/L)
017.220		STRUC #030308001
017.230		STRUC #030143001
017.414		MILE MARKER OL 17.5
017.470	CO 1700	OLD COURT RD
017.470		STRUC #030142001
017.730	RP 695	RAMP 6 FR IS 795 EB TO IS 695 SB
017.840		STRUC #030141001
017.918		MILE MARKER OL 17.0
018.100		ATR STATION # 0078
018.150	CO 1800	MILFORD MILL RD
018.150		STRUC #030140001
018.650	RP 695	RAMP 8 FR IS 695 SB TO MD 26 WB
018.820	RP 695	RAMP 7 FR MD 26 WB TO IS 695 SB
018.866	MD 26	LIBERTY RD (WB/L)
018.870		EXIT #18
018.870		STRUC #030139001
018.874	MD 26	LIBERTY RD
018.897		MILE MARKER OL 16.0
019.120	RP 695	RAMP 6 FR MD 26 EB TO IS 695 SB
019.383		MILE MARKER OL 15.5
019.980		STRUC #030138001
019.980	CO 1900	WINDSOR MILL RD

MARYLAND DEPARTMENT OF TRANSPORTATION
STATE HIGHWAY ADMINISTRATION
DATA SERVICES DIVISION

2020 HIGHWAY LOCATION REFERENCE

COUNTY: BALTIMORE
DISTRICT: 4
DATE: 11/18/2021
VERSION: 1.0

ROUTE NUMBER: IS 695
DIRECTION: SOUTH (NON INVENTORY)

MILEPOINT	MILEPOINT DESCRIPTION
020.372	MILE MARKER OL 14.5
020.760 CO 2356	DOGWOOD RD
020.760	STRUC #030137001
020.799	MILE MARKER OL 14.0
021.010	STRUC #030136001
021.200 RP 695	RAMP 8 FR IS 695 SB TO MD 122 WB
021.358	MILE MARKER OL 13.5
021.410 MD 122	SECURITY BLVD (WB/L)
021.420	EXIT #17
021.420 MD 122	SECURITY BLVD
021.420	STRUC #030134001
021.491 RP 70	RAMP 8 FR IS 695 SB TO IS 70 WB
021.750 RP 695	RAMP 6 FR MD 122 EB TO IS 695 SB
021.761	MILE MARKER OL 13.0
021.850 RP 70	RAMP 5 FR RAMP 8 (FR IS695 SB) TO RAMP 4
021.860 IS 70	NO NAME (WB/L)
021.870	EXIT #16
021.870 RP 70	RAMP 1 FR RAMP 4 (FR IS695 NB) TO RAMP 8
021.870	STRUC #030127042
021.870	STRUC #030128001
021.870	STRUC #030129001
021.880 IS 70	NO NAME
021.890 RP 70	RAMP 7 FR RAMP 2 TO RAMP 6 (TO IS695 SB)
021.940	STRUC #030130001
022.260 RP 70	RAMP 6 FR IS 70 EB TO IS 695 SB
022.262	MILE MARKER OL 12.5
022.470 CO 2500	CROSBY RD
022.470	STRUC #030125002
022.752	MILE MARKER OL 12.0
023.100 RP 695	RAMP 8 FR IS 695 SB TO US 40 WB
023.253	MILE MARKER OL 11.5
023.270 US 40	BALTO NATIONAL PIKE (WB/L)
023.280 US 40	BALTO NATIONAL PIKE
023.280	EXIT #15

MARYLAND DEPARTMENT OF TRANSPORTATION
STATE HIGHWAY ADMINISTRATION
DATA SERVICES DIVISION

2020 HIGHWAY LOCATION REFERENCE

COUNTY: BALTIMORE
DISTRICT: 4
DATE: 11/18/2021
VERSION: 1.0

ROUTE NUMBER: IS 695
DIRECTION: SOUTH (NON INVENTORY)

MILEPOINT	MILEPOINT DESCRIPTION
023.280	STRUC #030124001
023.320 RP 695	RAMP 5 FR IS 695 SB TO US 40 EB
023.460 RP 695	RAMP 6 FR US 40 EB TO IS 695 SB
023.767	MILE MARKER OL 11.0
023.770 CO 2621	INGLESIDE AVE
023.770	STRUC #030123001
023.880 RP 695	RAMP 8 FR IS 695 SB TO EDMONDSON AVE
023.970 RP 695	RAMP 7 FR EDMONDSON AVE TO IS 695 SB
024.010 CO 2600	EDMONDSON AVE
024.010	EXIT #14
024.010	STRUC #030122001
024.255	MILE MARKER OL 10.5
024.350 RP 695	RAMP 8 FR IS 695 SB TO MD 144
024.487 MD 144	FREDERICK RD (WB/L)
024.490	EXIT #13
024.490	STRUC #030121002
024.493 MD 144	FREDERICK RD
024.690 RP 695	RAMP 6 FR MD 144 TO IS 695 SB
024.774	MILE MARKER OL 10.0
025.248	MILE MARKER OL 9.5
025.704 MD 372	WILKENS AVE (WB/L)
025.710	EXIT #12B
025.710	STRUC #030119001
025.712 MD 372	WILKENS AVE
025.718	MILE MARKER OL 9.0
025.720 RP 695	RAMP 5 FR IS 695 EB TO MD 372 WB
025.890 RP 695	RAMP 6 FR MD 372 EB TO IS 695 EB
026.196	MILE MARKER OL 8.5
026.240	STRUC #030118002
026.240 CO 3004	WESTLAND BLVD
026.580 RP 695	RAMP 6 FR IS 695 EB TO US 1 SB
026.640 CO 3000	LEEDS AVE
026.697 US 1	SOUTHWESTERN BLVD (SB/L)
026.700	EXIT #12A

MARYLAND DEPARTMENT OF TRANSPORTATION
STATE HIGHWAY ADMINISTRATION
DATA SERVICES DIVISION

2020 HIGHWAY LOCATION REFERENCE

COUNTY: BALTIMORE
DISTRICT: 4
DATE: 11/18/2021
VERSION: 1.0

ROUTE NUMBER: IS 695
DIRECTION: SOUTH (NON INVENTORY)

MILEPOINT		MILEPOINT DESCRIPTION
026.700		STRUC #030114061
026.703	US 1	SOUTHWESTERN BLVD
026.706		MILE MARKER OL 8.0
026.860	CO 3022	BENSON AVE
026.860		STRUC #030113061
027.030	RP 95	RAMP 6 FR IS 695 EB TO IS 95 SB
027.279		MILE MARKER OL 7.5
027.320	IS 95	NO NAME (SB/L)
027.320		STRUC #030199001
027.340	RP 95	RAMP 5 FR IS 95 SB TO RAMP 4 (TO IS 695)
027.340		STRUC #030201001
027.440	IS 95	NO NAME
027.440		STRUC #030202001
027.500	RP 95	RAMP 3 FR RP6 (IS695SB)TO RP2 (IS95NB)
027.500		STRUC #030195001
027.690	RP 95	RAMP 4 FR IS 95 NB TO IS 695 EB
027.721		MILE MARKER OL 7.0
027.896	US 1 AL	WASHINGTON BLVD (SB/L)
027.900		EXIT #10
027.900		STRUC #030112002
027.905	US 1 AL	WASHINGTON BLVD
028.050	RP 695	RAMP 4 FR US 1AL NB TO IS 695 EB
028.210		MILE MARKER OL 6.5
028.380		STRUC #030111001
028.420		ATR STATION # 0077
028.576	CO 3239	HOLLINS FERRY RD
028.580		EXIT #9
028.580		STRUC #030110002
028.630	RP 695	RAMP 5 FR IS 695 SB TO HOLLINS FERRY RD
028.722		MILE MARKER OL 6.0
028.740	RP 695	RAMP 6 FR HOLLINS FERRY RD TO IS 695 SB
028.790	IS 895	HARBOR TUNNEL THRUWAY (SB/L)
028.810		EXIT #8A
028.810	IS 895	HARBOR TUNNEL THRUWAY

MARYLAND DEPARTMENT OF TRANSPORTATION
STATE HIGHWAY ADMINISTRATION
DATA SERVICES DIVISION

2020 HIGHWAY LOCATION REFERENCE

COUNTY: BALTIMORE
DISTRICT: 4
DATE: 11/18/2021
VERSION: 1.0

ROUTE NUMBER: IS 695
DIRECTION: SOUTH (NON INVENTORY)

MILEPOINT **MILEPOINT DESCRIPTION**

028.810		STRUC #BY037
028.814	RP 695	RAMP 5 FR IS 695 SB TO IS 895 EB
028.850	RP 695	RAMP 5 FR IS 695 SB TO IS 895 EB
029.010		ANNE ARUNDEL CO/L
029.010	IS 695	BALTO BELTWAY (OUTER LOOP)
029.010		STRUC #020001001

ROUTE NUMBER: IS 795
DIRECTION: SOUTH (NON INVENTORY)

MILEPOINT **MILEPOINT DESCRIPTION**

000.000		EXIT #9
000.000	MD 795	NO NAME
000.000	MD 140	WESTMINSTER PIKE
000.110	RP 795	RAMP 1 FR IS 795 NB TO MD 140 WB
000.110		STRUC #030338001
000.360	RP 795	RAMP 6 FR MD 140 EB TO IS 795 SB
000.515		MILE MARKER 9.0
000.650	CO 499	COCKEYS MILL RD
000.650		STRUC #030337001
001.040	CO 504	STOCKSDALE AVE
001.040		STRUC #030336001
001.531		MILE MARKER 8.0
001.610	CO 503	BERRYMANS LA
001.610		STRUC #030335001
002.050	RP 795	RAMP 8 FR IS 795 SB TO NICODEMUS RD
002.430	RP 795	RAMP 7 FR FRANKLIN BLVD TO IS 795 WB
002.450		EXIT #7
002.450		STRUC #030334001
002.455	CO 6781	FRANKLIN BLVD
002.510		MILE MARKER 7.0
002.700	RP 795	RAMP 6 FR FRANKLIN BLVD TO IS 795 SB
003.010	CO 8101	CHURCH RD
003.010		STRUC #030333021

MARYLAND DEPARTMENT OF TRANSPORTATION
STATE HIGHWAY ADMINISTRATION
DATA SERVICES DIVISION

2020 HIGHWAY LOCATION REFERENCE

COUNTY: BALTIMORE
DISTRICT: 4
DATE: 11/18/2021
VERSION: 1.0

ROUTE NUMBER: IS 795
DIRECTION: SOUTH (NON INVENTORY)

MILEPOINT	MILEPOINT DESCRIPTION
003.840	STRUC #030332001
003.844 CO 7710	DOLFIELD BLVD
004.543	MILE MARKER 5.0
004.570 RP 795	RAMP 9 FR IS 795 SB TO METRO CENTRE
004.920 RP 795	RAMP 7 FR MD 940 WB TO IS 795 SB
004.920	STRUC #030327001
004.940 RP 795	RAMP 1 FR RAMP 4 (FR IS795) TO MD 940 WB
004.940	STRUC #030330001
005.046 MD 940	OWINGS MILLS BLVD (SB/L)
005.050	EXIT #4
005.050	STRUC #030323001
005.054 MD 940	OWINGS MILLS BLVD
005.430 RP 795	RAMP 7 FR MD 940 WB TO IS 795 SB
005.544	MILE MARKER 4.0
005.681 RP 795	RAMP 10 FR METRO CENTRE TO IS 795 NB
005.835 CO 2251	PAINTERS MILL RD
005.890	STRUC #0331902 - RED RUN
006.540	MILE MARKER 3.0
007.410 CO 2250	MC DONOGH RD
007.410	STRUC #030316001
008.050 CO 7113	MT WILSON LA
008.050	STRUC #030307021
008.090	ATR STATION # 79
008.220	STRUC #030315001
008.650	STRUC #030314021 - GWYNNNS FALLS
008.810 RP 695	RAMP 6 FR IS 795 EB TO IS 695 SB
008.980 IS 695	BALTO BELTWAY (OUTER LOOP)
009.000 IS 695	BALTO BELTWAY (INNER LOOP)
009.000	EXIT #19
009.000 RP 695	RAMP 3 FR IS 795 EB TO IS 695 NB
009.000	STRUC #030308001

MARYLAND DEPARTMENT OF TRANSPORTATION
STATE HIGHWAY ADMINISTRATION
DATA SERVICES DIVISION

2020 HIGHWAY LOCATION REFERENCE

COUNTY: BALTIMORE
DISTRICT: 4
DATE: 11/18/2021
VERSION: 1.0

ROUTE NUMBER: IS 895
DIRECTION: SOUTH (NON INVENTORY)

MILEPOINT	MILEPOINT DESCRIPTION
000.000	ANNE ARUNDEL CO/L
000.000 IS 895	HARBOR TUNNEL THRUWAY (SB/L)
000.000	STRUC #BY059 PATAPSCO RIVER
000.009	MILE MARKER 5.7
000.101	MILE MARKER 5.6
000.201	MILE MARKER 5.5
000.302	MILE MARKER 5.4
000.410	MILE MARKER 5.3
000.490	STRUC #BY054 B&A R/R
000.513	MILE MARKER 5.2
000.601	MILE MARKER 5.1
000.709	MILE MARKER 5.0
000.807	MILE MARKER 4.9
000.810 MD 648 E-	OLD ANNAPOLIS RD
000.810	STRUC #BY051
000.915	MILE MARKER 4.8
001.014	MILE MARKER 4.7
001.108	MILE MARKER 4.6
001.207	MILE MARKER 4.5
001.250 MD 295	BALTIMORE WASHINGTON PKWY
001.260	EXIT #4
001.260	STRUC #BY046
001.270 MD 295	BALTIMORE WASHINGTON PKWY (SB/L)
001.270 RP 895	RAMP 7 FR IS 895 WB TO MD 295 SB
001.310	MILE MARKER 4.4
001.409	MILE MARKER 4.3
001.513	MILE MARKER 4.2
001.612	MILE MARKER 4.1
001.720	MILE MARKER 4.0
001.810	MILE MARKER 3.9
001.900 CO 3200	HAMMONDS FERRY RD
001.900	STRUC #BY040
001.917	MILE MARKER 3.8
002.024	MILE MARKER 3.7

MARYLAND DEPARTMENT OF TRANSPORTATION
STATE HIGHWAY ADMINISTRATION
DATA SERVICES DIVISION

2020 HIGHWAY LOCATION REFERENCE

COUNTY: BALTIMORE
DISTRICT: 4
DATE: 11/18/2021
VERSION: 1.0

ROUTE NUMBER: IS 895
DIRECTION: SOUTH (NON INVENTORY)

MILEPOINT		MILEPOINT DESCRIPTION
002.040	RP 695	RAMP 2 FR IS 895 WB TO IS 695 NB
002.123		MILE MARKER 3.6
002.200	IS 695	BALTO BELTWAY (INNER LOOP)
002.210	IS 695	BALTO BELTWAY (OUTER LOOP)
002.210		EXIT #3
002.210		STRUC #BY037
002.221		MILE MARKER 3.5
002.313		MILE MARKER 3.4
002.430		MILE MARKER 3.3
002.460		STRUC #BY036
002.460	CO 6274	TRANSWAY RD
002.655		MILE MARKER 3.1
002.759		MILE MARKER 3.0
002.855		MILE MARKER 2.9
002.953		MILE MARKER 2.8
003.051		MILE MARKER 2.7
003.121		MILE MARKER 2.6
003.230		MILE MARKER 2.5
003.317		MILE MARKER 2.4
003.320		STRUC #BY026
003.426		MILE MARKER 2.3
003.632		MILE MARKER 2.1
003.710		STRUC #BY02102 HERBERT RUN
003.729		MILE MARKER 2.0
003.828		MILE MARKER 1.9
003.870		STRUC #BY020
003.870		STRUC R/R #ATK 529 538 K
004.030		STRUC #BY018 CALVERT ACCESS RD
004.035		MILE MARKER 1.7
004.148		MILE MARKER 1.6
004.231		MILE MARKER 1.5
004.280	RP 895	RAMP 7 FR IS 895 WB TO US 1 SB
004.310	IS 195	METROPOLITAN BLVD
004.310		STRUC #3341

MARYLAND DEPARTMENT OF TRANSPORTATION
STATE HIGHWAY ADMINISTRATION
DATA SERVICES DIVISION

2020 HIGHWAY LOCATION REFERENCE

COUNTY: BALTIMORE
DISTRICT: 4
DATE: 11/18/2021
VERSION: 1.0

ROUTE NUMBER: IS 895
DIRECTION: SOUTH (NON INVENTORY)

MILEPOINT	MILEPOINT DESCRIPTION
004.313	MILE MARKER 1.4
004.330 IS 195	METROPOLITAN BLVD (SB/L)
004.414	MILE MARKER 1.3
004.562 US 1	WASHINGTON BLVD
004.575 US 1	WASHINGTON BLVD (SB/L)
004.600	MILE MARKER 1.1
004.605 IS 895	HARBOR TUNNEL THRUWAY (SB/L)
004.605	HOWARD CO/L
004.605	STRUC #HOY014 PATAPSCO RIVER

ROUTE NUMBER: MD 7
DIRECTION: WEST (NON INVENTORY)

MILEPOINT	MILEPOINT DESCRIPTION
000.000 MD 7	PHILADELPHIA RD
000.190 CO 3927	BRADSHAW RD
000.850 CO 3938	PFEFFERS RD
000.860 CO 3939	JONES RD
001.470 CO 3940	RAPHEL RD
001.910 CO 3963	FORGE RD
002.020 CO 3964	BUSH ST
002.050 CO 3941	RANELAGH RD
002.110 CO 3945	CARRINGTON DR
002.140 CO 3952	ALLENDER RD
002.350 CO 6112	NEW FORGE RD
002.530 OP 346	LLOYD AVE
002.595 CO 8689	MAUDES WAY
002.676 CO 8488	HONEYGO RIDGE CT
002.770 CO 8140	APPERSON RD
002.850 CO 8202	HOLTER RD
003.012 CO 8731	OVERLOOK CIR
003.330 OP 347	CULLUM AVE
003.640 CO 4021	JOPPA RD
004.300 CO 4033	COWENTON AVE

MARYLAND DEPARTMENT OF TRANSPORTATION
STATE HIGHWAY ADMINISTRATION
DATA SERVICES DIVISION

2020 HIGHWAY LOCATION REFERENCE

COUNTY: BALTIMORE
DISTRICT: 4
DATE: 11/18/2021
VERSION: 1.0

ROUTE NUMBER: MD 7
DIRECTION: WEST (NON INVENTORY)

MILEPOINT		MILEPOINT DESCRIPTION
004.300	CO 4095	EBENEZER RD
004.740	CO 4094	SILVER SPRING RD
004.765	RP 43	RAMP 8 FR MD 7 SB TO RAMP 1 (TO MD 43)
004.818	RP 43	RAMP 1 FR MD 7 NB TO MD 43 WB
004.873	MD 43	WHITE MARSH BLVD (WB/L)
004.890	MD 43	WHITE MARSH BLVD
005.080	MD 7 J-	INDUSTRIAL PARK RD
005.080	CO 9086	NOTTINGHAM DR
005.233	CO 9087	NOTTINGRIDGE RD
005.800	OP 6907	CAMPBELL BLVD
006.020	CO 4184	NOTTINGWOOD RD
006.070	CO 4183	MOHRS LA
006.170	CO 4185	SPOTSWOOD RD
006.200	OP 369	NO NAME
006.260	CO 4188	RAVENWOOD RD
006.440	OP 367	PHILCO RD
006.520	OP 6479	KING HENRY CIR
006.620	OP 6477	BARON PL
006.790	OP 6475	BARON PL
006.790	CO 4465	MIDDLE RIVER RD
006.930	CO 4189	KING AVE
007.140	OP 6370	LITANY LA
007.250	OP 366	WINDSOR WAY
007.460	CO 4463	LENNINGS LA
007.770	CO 4462	HOSPITAL DR
008.220	CO 4464	MAYFLOWER RD
008.450	CO 4459	RIDGE RD
008.597	CO 4458	ROSSVILLE BLVD
008.710	CO 7269	FONTANA LA
008.880	RP 695	RAMP 2 FR MD 7 TO MD 695 NB
008.887	RP 695	RAMP 4 FR RAMP 1 (FR MD 695) TO MD 7 EB
008.920	RP 695	RAMP 1 FR MD 695 NB TO MD 7 WB
008.981	MD 695	BALTIMORE BELTWAY (OUTER LOOP)
008.998	MD 695	BALTIMORE BELTWAY (INNER LOOP)

MARYLAND DEPARTMENT OF TRANSPORTATION
STATE HIGHWAY ADMINISTRATION
DATA SERVICES DIVISION

2020 HIGHWAY LOCATION REFERENCE

COUNTY: BALTIMORE
DISTRICT: 4
DATE: 11/18/2021
VERSION: 1.0

ROUTE NUMBER: MD 7
DIRECTION: WEST (NON INVENTORY)

MILEPOINT MILEPOINT DESCRIPTION

009.030	RP 695	RAMP 5 FR RAMP 8 (FR MD 695) TO MD 7 EB
009.080	RP 695	RAMP 6 FR MD 7 EB TO MD 695 SB
009.260	CO 4453	GOLDEN RING RD
009.540	CO 4384	CHAPEL HILL DR
009.580	CO 4372	KENWOOD AVE
009.690	CO 4442	EVERING AVE
009.710	CO 4441	RUSTIC AVE
009.780	CO 4440	DALTON AVE
009.890	CO 4438	HILLDALE RD
009.930	CO 4436	SPRING AVE
010.040	CO 5035	NEIGHBORS AVE
010.120	CO 5037	KAHLER AVE
010.170	CO 4424	PINE GROVE RD
010.240	CO 4435	DORIS AVE
010.320	CO 4423	SELLING AVE
010.370	CO 5044	SELLIER AVE
010.560	CO 5069	CHESACO AVE
010.660	OP 429	GRANSAY RD
010.670	CO 5083	ROSEWICK AVE
010.850	CO 5082	HAMILTON AVE
010.850	CO 5081	ROSEDALE AVE
011.020	CO 5100	SHIPHORST TERR
011.060	CO 5101	BEATTY AVE
011.130	CO 5105	LONGVIEW AVE
011.270	CO 5104	ROSEDALE HEIGHTS AVE
011.470	MD 7 BA	OLD PHILADELPHIA RD
011.500	US 40	PULASKI HWY (WB/L)
011.510	CO 5126	66TH ST
011.510	US 40	PULASKI HWY

MARYLAND DEPARTMENT OF TRANSPORTATION
STATE HIGHWAY ADMINISTRATION
DATA SERVICES DIVISION

2020 HIGHWAY LOCATION REFERENCE

COUNTY: BALTIMORE
DISTRICT: 4
DATE: 11/18/2021
VERSION: 1.0

ROUTE NUMBER: MD 25
DIRECTION: SOUTH (NON INVENTORY)

MILEPOINT MILEPOINT DESCRIPTION

000.000	CO 23	BECKLEYSVILLE RD
000.000	CO 12	FALLS RD
001.340	CO 10	BRICK STORE RD
002.130	CO 3	GUNPOWDER RD
003.590	MD 137	MT CARMEL RD
003.920	CO 164	RIDGE RD
005.380	CO 155	GORSUCH MILL RD
005.750	CO 157	MT ZION RD
006.400	CO 153	BENSON MILL RD
007.180	OP 25	NO NAME
007.840	MD 88	BLACKROCK RD
008.350	CO 6769	STRINGTOWN RD
009.040	MD 128	BUTLER RD
009.170	CO 195	WESTERN RUN RD
010.080	CO 193	GADD RD
010.530	CO 192	MILLER RD
011.370	CO 191	GEIST RD
012.030	CO 438	SHAWAN RD
012.030	CO 441	TUFTON AVE
012.300	CO 437	KNOX AVE
012.540	OP 6729	NO NAME
012.830	CO 6247	JONATHANS CT
013.100	CO 8566	RIDGE FARM CT
013.100	CO 6148	SHAWAN VALLEY LA
013.400	CO 435	RIDGE RD
013.610	CO 6414	DELLWOOD CT
013.610	CO 7289	FORWOOD CT
013.810	CO 7288	SPRINGHILL FARM CT
014.070	CO 433	IVY HILL RD
014.080	OP 118	BEAVERBROOK LA
014.150	CO 7481	IVY BROOK FARM CT
014.390	CO 7451	DEEP RUN CT
014.520	CO 6908	HEATHER HILL LA
014.710	CO 5967	APPLECROFT LA

MARYLAND DEPARTMENT OF TRANSPORTATION
STATE HIGHWAY ADMINISTRATION
DATA SERVICES DIVISION

2020 HIGHWAY LOCATION REFERENCE

COUNTY: BALTIMORE
DISTRICT: 4
DATE: 11/18/2021
VERSION: 1.0

ROUTE NUMBER: MD 25
DIRECTION: SOUTH (NON INVENTORY)

MILEPOINT		MILEPOINT DESCRIPTION
014.760	CO 763	HICKORY HILL RD
015.200	OP 6543	RISES CT
015.380	CO 765	GREENWAY RD
015.430	OP 117	NO NAME
015.890	CO 756	BROADWAY RD
015.890	CO 8871	PADONIA RD
016.030	CO 762	CHESTNUT RIDGE DR
016.180	CO 761	FALLSCROFT WAY
016.450	CO 6701	OLD LYME RD
016.610	CO 6702	SOMERSET PL
016.730	OP 116	SATERS LA
016.810	CO 6618	TREMBLANT CT
016.860	CO 760	BROOKLANDWOOD RD
017.060	CO 6407	BROOKSTONE CT
017.270	OP 115	WOODWARD LA
017.670	MD 131	SEMINARY AVE
018.070	MD 130	GREENSPRING VALLEY RD
018.220	MD 25 A-	JONES FALLS EXPWY (SB/L)
018.780	CO 1660	HILLSIDE RD
018.970	CO 7441	HILLSTEAD DR
018.995	IS 695	BALTO BELTWAY (OUTER LOOP)
019.010	IS 695	BALTO BELTWAY (INNER LOOP)
019.140	CO 1473	BRIGHTFIELD RD
019.550	MD 133	OLD COURT RD
019.550	CO 1474	RUXTON RD
019.731	IS 83	JONES FALLS EXPWY (SB/L)
019.750	IS 83	JONES FALLS EXPWY
020.700	CO 1496	OLD PIMLICO RD
020.800	OP 113	SHOEMAKER RD
020.840	OP 6413	BARE HILLS AVE
020.860	CO 1470	CLARKVIEW RD
020.910	CO 5891	RACQUET RD
020.990	CO 1469	COPPER HILL RD
020.990	CO 1468	WALNUT AVE

MARYLAND DEPARTMENT OF TRANSPORTATION
STATE HIGHWAY ADMINISTRATION
DATA SERVICES DIVISION

2020 HIGHWAY LOCATION REFERENCE

COUNTY: BALTIMORE
DISTRICT: 4
DATE: 11/18/2021
VERSION: 1.0

ROUTE NUMBER: MD 25
DIRECTION: SOUTH (NON INVENTORY)

MILEPOINT		MILEPOINT DESCRIPTION
021.130	CO 1467	GARDMAN AVE
021.380	CO 1462	HOLLINS LA
021.480	OP 7080	OLD FALLS RD
021.690	MD 746 A-	LAKESIDE DR
021.750	CO 1460	LAKE AVE W
021.800	CO 1461	FAIRFIELD AVE
021.830	MD 25	FALLS RD

ROUTE NUMBER: MD 25 A
DIRECTION: SOUTH (NON INVENTORY)

MILEPOINT		MILEPOINT DESCRIPTION
000.000	MD 25	FALLS RD
000.480	RP 83	RAMP 7 FR IS 83/IS 695 WB TO IS 83 SB
000.480		STRUC #030155001
000.490	RP 83	RAMP 8 FR MD 25A SB TO IS 695 WB
000.570	RP 83	RAMP 1 FR MD 25A NB TO IS 695 WB
000.580	IS 695	BALTO BELTWAY (OUTER LOOP)
000.580	IS 83	BALTO BELTWAY (SB/L)
000.580		EXIT #13 (IS 83)
000.580		STRUC #030154001

ROUTE NUMBER: MD 26
DIRECTION: WEST (NON INVENTORY)

MILEPOINT		MILEPOINT DESCRIPTION
000.000	CO 1903	FLANNERY LA
000.000	MD 26	LIBERTY HEIGHTS AVE
000.040	CO 1904	VENETIAN RD
000.142	CO 1899	TULSA RD
000.220	CO 1898	KELOX RD
000.350	CO 1896	LOCKWOOD RD
000.370	CO 1894	LIBERTY HEIGHTS TERR
000.410	CO 1893	LANDBECK RD

MARYLAND DEPARTMENT OF TRANSPORTATION
STATE HIGHWAY ADMINISTRATION
DATA SERVICES DIVISION

2020 HIGHWAY LOCATION REFERENCE

COUNTY: BALTIMORE
DISTRICT: 4
DATE: 11/18/2021
VERSION: 1.0

ROUTE NUMBER: MD 26
DIRECTION: WEST (NON INVENTORY)

MILEPOINT		MILEPOINT DESCRIPTION
000.440	CO 1892	MEADOWSIDE AVE
000.500	CO 1891	FOREST HILL RD
000.560	CO 1889	FOREST GARDEN AVE
000.570	CO 1888	OLD MILL RD
000.630	CO 1886	OAK AVE
000.630	CO 1887	OAK CT
000.690	CO 1861	PATTERSON AVE
000.720	CO 1853	LIBERTY TERR
000.880	CO 1852	CAMPFIELD RD
001.000	CO 1902	ST LUKES LA
001.250	CO 1955	SEDGEMOOR RD
001.420	CO 1901	ESSEX RD
001.550	CO 1926	SUSSEX RD
001.630	CO 1940	FAIRVIEW RD
001.640	CO 1927	LATHAM RD
001.690	CO 1939	MAYFAIR RD
001.740	CO 1848	BUCKINGHAM RD
001.810	CO 1931	CROYDON RD
001.880	CO 1928	DURLEY LA
001.917	RP 695	RAMP 2 FR MD 26 WB TO IS 695 NB
002.020	RP 695	RAMP 1 FR RP 9 (FR IS695 NB) TO MD 26 WB
002.035	RP 695	RAMP 9 (CD LA) FR IS 695 NB TO IS 695 NB
002.041	IS 695	BALTO BELTWAY (INNER LOOP)
002.057	IS 695	BALTO BELTWAY (OUTER LOOP)
002.130	RP 695	RAMP 7 FR MD 26 WB TO IS 695 SB
002.170	RP 695	RAMP 5 FR RP 8 (FR IS695 SB) TO MD 26 EB
002.180	RP 695	RAMP 8 FR IS 695 SB TO MD 26 WB
002.220	CO 2041	CORONADO RD
002.280	CO 2032	BELLMORE RD
002.340	CO 2022	WASHINGTON AVE
002.410	OP 204	NO NAME
002.540	CO 2051	ABBIE PL
002.630	CO 2050	ROCKDALE TERR
002.720	CO 2049	FLORIDA RD

MARYLAND DEPARTMENT OF TRANSPORTATION
STATE HIGHWAY ADMINISTRATION
DATA SERVICES DIVISION

2020 HIGHWAY LOCATION REFERENCE

COUNTY: BALTIMORE
DISTRICT: 4
DATE: 11/18/2021
VERSION: 1.0

ROUTE NUMBER: MD 26
DIRECTION: WEST (NON INVENTORY)

MILEPOINT		MILEPOINT DESCRIPTION
002.760	CO 2048	KENMAR RD
002.810	CO 1800	MILFORD MILL RD
002.880	CO 2064	MILLVALE RD
002.950	CO 2065	ELLEN RD
002.980	CO 2073	EITEMILLER RD
003.040	CO 2070	LANGREHR RD
003.050	CO 2069	LANGREHR RD
003.130	CO 2076	MARRIOTT LA
003.230	CO 2000	ROLLING RD
003.320	CO 2077	ST JAMES RD
003.390	CO 2080	MEADOWDALE DR
003.500	OP 212	LIBERTY PL
003.540	CO 2084	JEAN DR
003.590	CO 2153	HILMAR RD
003.660	CO 2152	CLIFMAR RD
003.720	CO 2100	COURTLEIGH DR
003.810	OP 6931	GLENN MICHAELS LA
004.005	CO 1700	OLD COURT RD
004.014	CO 1700	OLD COURT RD (WB/L)
004.370	CO 2229	BRENBROOK DR
004.570	CO 2130	BLAIR AVE
004.620	CO 2129	RUSTY ROCK RD
004.690	CO 2127	BRIARSTONE RD
004.760	CO 2123	STONEBROOK RD
004.800	CO 7940	GREEN CONE DR
004.830	CO 2126	BLACKSTONE RD
004.900	CO 2124	FIELDSTONE RD
005.010	CO 2097	GREENS LA
005.010	CO 2250	MC DONOGH RD
005.130	CO 2072	CHURCH LA
005.140	OP 217	BAYER AVE
005.190	OP 216	KECK AVE
005.240	CO 2300	OFFUTT RD
005.250	CO 2301	OFFUTT RD

MARYLAND DEPARTMENT OF TRANSPORTATION
STATE HIGHWAY ADMINISTRATION
DATA SERVICES DIVISION

2020 HIGHWAY LOCATION REFERENCE

COUNTY: BALTIMORE
DISTRICT: 4
DATE: 11/18/2021
VERSION: 1.0

ROUTE NUMBER: MD 26
DIRECTION: WEST (NON INVENTORY)

MILEPOINT MILEPOINT DESCRIPTION

005.620	CO 2350	CHAPMAN RD
005.630	CO 2349	CHAPMAN RD
005.810	CO 2289	BURMONT AVE
005.940	CO 2297	PIKESWOOD DR
006.082	CO 8875	PEACE CHANCE DR
006.270	CO 2330	LIVE OAK RD
006.270	CO 7708	OWINGS MILLS BLVD
006.355	CO 8112	DEER TRAIL WAY
006.600	CO 2310	TIVERTON RD
006.790	CO 533	MARRIOTTSVILLE RD
006.980	CO 515	DEER PARK RD
007.040	CO 2317	SHERATON RD
007.250	CO 2299	WILMAR AVE
007.360	CO 7877	TRAVANCORE CT
007.430	CO 2298	WINDY HILL RD
007.790	CO 8212	HERRERA CT
007.860	OP 63	FALLS RUN RD
008.160	CO 532	LYONS MILL RD
008.480	CO 531	HOLBROOK RD
008.670	CO 530	ALLEN RD
008.860	CO 528	CHAPELDALE RD
009.110	CO 527	POWELLS RUN RD
009.120	CO 526	ROBOSSON RD
009.180	CO 525	CHURCH VIEW AVE
009.250	CO 521	WARDS CHAPEL RD
009.590	OP 62	ENT TO CHURCH & SCHOOL
009.590	CO 7676	LIBERTY RIDGE CT
010.467	MD 26	LIBERTY RD

ROUTE NUMBER: MD 41
DIRECTION: SOUTH (NON INVENTORY)

MILEPOINT MILEPOINT DESCRIPTION

000.000	CO 3534	WALTHAM WOODS RD
---------	---------	------------------

MARYLAND DEPARTMENT OF TRANSPORTATION
STATE HIGHWAY ADMINISTRATION
DATA SERVICES DIVISION

2020 HIGHWAY LOCATION REFERENCE

COUNTY: BALTIMORE
DISTRICT: 4
DATE: 11/18/2021
VERSION: 1.0

ROUTE NUMBER: MD 41
DIRECTION: SOUTH (NON INVENTORY)

MILEPOINT MILEPOINT DESCRIPTION

000.380	CO 3527	SATYR HILL RD
000.446	CO 8762	JOPPA RD E
000.453	CO 8762	JOPPA RD E (EB/L)
000.510	RP 695	RAMP 8 FR MD 41 SB TO IS 695 WB
000.630	RP 695	RAMP 7 FR IS 695 WB TO MD 41 SB
000.673	IS 695	BALTO BELTWAY (OUTER LOOP)
000.680		EXIT #30 (IS 695)
000.680		STRUC #030167001
000.686	IS 695	BALTO BELTWAY (INNER LOOP)
000.710	RP 695	RAMP 5 FR MD 41 SB TO IS 695 EB
000.880	RP 695	RAMP 6 FR IS 695 EB TO MD 41 SB
001.262	CO 3482	PUTTY HILL AVE
001.530		STRUC #030222001 - HERRING RUN
001.912	CO 3481	TAYLOR AVE
002.010		STRUC #030221001 - HERRING RUN
002.345	CO 3429	OAKLEIGH RD
002.814	CO 3413	HILLSWAY AVE
002.830		STRUC #030219001 - HERRING RUN
002.950		BALTIMORE CITY LINE
002.950	MD 41	PERRING PKWY (SB/L)

ROUTE NUMBER: MD 43
DIRECTION: WEST (NON INVENTORY)

MILEPOINT MILEPOINT DESCRIPTION

000.000	MD 150	EASTERN BLVD
000.007	MD 150	EASTERN BLVD (WB/L)
000.150		STRUC #030374001
000.400	CO 8656	BENGIES CT
001.320	CO 8700	CROSSROADS CIR
001.660		STRUC #030375001 - TRIB TO WINDLASS RUN
001.736	CO 8823	GREENLEIGH AVE
001.742	CO 8823	GREENLEIGH AVE (WB/L)
001.940		STRUC #030373001 - WINDLASS RUN

MARYLAND DEPARTMENT OF TRANSPORTATION
STATE HIGHWAY ADMINISTRATION
DATA SERVICES DIVISION

2020 HIGHWAY LOCATION REFERENCE

COUNTY: BALTIMORE
DISTRICT: 4
DATE: 11/18/2021
VERSION: 1.0

ROUTE NUMBER: MD 43
DIRECTION: WEST (NON INVENTORY)

MILEPOINT	MILEPOINT DESCRIPTION
002.137 CO 8925	CAMPBELL BLVD
002.590 CO 4182	BIRD RIVER RD
002.590	STRUC #030372001
003.330	STRUC #030371001 - WHITE MARSH RUN
003.389 RP 40	RAMP 9 FR US 40 WB TO MD 43 WB
003.396 RP 40	RAMP 1 FR MD 43 WB TO US 40 WB
003.525 US 40	PULASKI HWY
003.535 US 40	PULASKI HWY (WB/L)
003.538	STRUC #030216041
003.604	STRUC #030217041
003.840 RP 43	RAMP 1 FR MD 7 NB TO MD 43 WB
003.920 MD 7	PHILADELPHIA RD
003.920	STRUC #030218001
004.170 RP 95	RAMP 2 FR MD 43 WB TO IS 95 NB
004.305 RP 95	RAMP 1 FR RAMP 4 (IS 95 NB) TO MD 43 WB
004.410 RP 95	RAMP 1 FR RAMP 4 (IS 95 NB) TO MD 43 WB
004.420 RP 95	RAMP 3 FR RAMP 6 (MD 43 EB) TO IS 95 NB
004.450	EXIT #67 (IS 95)
004.450 IS 95	J F K MEMORIAL HWY
004.450	STRUC #BX670-2
004.470 IS 95 EN	IS 95 NB EXPRESS TOLL LANE
004.470 RP 95	RAMP 11 FR MD 43 WB TO RP 10 (95 NB ETL)
004.477 RP 95	RAMP 10 FR MD 43 TO IS 95 NB ETL
004.484 RP 95	RAMP 12 FR IS 95 SB ETL TO MD 43
004.493 IS 95 ES	IS 95 SB EXPRESS TOLL LANE
004.510 IS 95	J F K MEMORIAL HWY (SB/L)
004.550 RP 95	RAMP 7 FR RAMP 2 (MD 43 WB) TO IS 95 SB
004.570 RP 95	RAMP 5 FR RAMP 8 (IS 95 SB) TO MD 43 EB
004.800 RP 95	RAMP 8 FR IS 95 SB TO MD 43 WB
004.874 RP 95	RAMP 15 FR RAMP 5 (IS 95 SB) TO MD 43 WB
005.086 CO 6539	HONEYGO BLVD
005.540	STRUC #030346001 - WHITE MARSH RUN
005.713 CO 6198	PERRY HALL BLVD
006.970 RP 43	RAMP 2 FR MD 43 WB TO RAMP 3 (TO US 1)

MARYLAND DEPARTMENT OF TRANSPORTATION
STATE HIGHWAY ADMINISTRATION
DATA SERVICES DIVISION

2020 HIGHWAY LOCATION REFERENCE

COUNTY: BALTIMORE
DISTRICT: 4
DATE: 11/18/2021
VERSION: 1.0

ROUTE NUMBER: MD 43
DIRECTION: WEST (NON INVENTORY)

MILEPOINT		MILEPOINT DESCRIPTION
006.991	RP 43	RAMP 3 FR MD 43 EB TO US 1 NB
007.000	RP 43	RAMP 4 FR US 1 NB TO MD 43 EB
007.030	RP 43	RAMP 1 FR RAMP 4 (FR US 1) TO MD 43 WB
007.110		STRUC #030345001 - WHITE MARSH RUN
007.533	US 1	BELAIR RD
007.540		STRUC #030344001
007.547	US 1	BELAIR RD (SB/L)
007.620	RP 43	RAMP 7 FR MD 43 WB TO RAMP 6 (TO US 1)
007.650	RP 43	RAMP 6 FR MD 43 EB TO US 1 SB
007.660	RP 43	RAMP 5 FR US 1 SB TO MD 43 EB
007.680	RP 43	RAMP 8 FR RAMP 5 (FR US 1) TO MD 43 WB
008.040	CO 6158	WALTHER BLVD
008.660	IS 695	BALTO BELTWAY (OUTER LOOP)
008.660		EXIT #31C (IS 695)

ROUTE NUMBER: MD 45
DIRECTION: SOUTH (NON INVENTORY)

MILEPOINT		MILEPOINT DESCRIPTION
000.230	CO 44	FREELAND RD
000.250	CO 6289	OLD FREELAND RD
000.410	CO 56	OLD HARRIS MILL RD
000.760	CO 6288	OLD YORK RD
000.860	CO 57	TURNER CROSSING RD
001.246	MD 439	OLD YORK RD (WB/L)
001.250	MD 439	OLD YORK RD
001.920	CO 7443	BEE TREE MILL CT
002.060	CO 58	OLD SAMPSON RD
002.190	CO 59	BEE TREE RD
002.530	CO 60	BENTLEY RD
002.740	CO 84	DOWNES RD
002.810	CO 7685	BENS CT
003.110	CO 7444	WINDTREE VALLEY RD
003.520	CO 66	KAUFFMAN RD

MARYLAND DEPARTMENT OF TRANSPORTATION
STATE HIGHWAY ADMINISTRATION
DATA SERVICES DIVISION

2020 HIGHWAY LOCATION REFERENCE

COUNTY: BALTIMORE
DISTRICT: 4
DATE: 11/18/2021
VERSION: 1.0

ROUTE NUMBER: MD 45
DIRECTION: SOUTH (NON INVENTORY)

MILEPOINT		MILEPOINT DESCRIPTION
004.470	RP 83	RAMP 2 FR IS 83 WB TO MD 45 NB
004.470	CO 64	STABLERS CHURCH RD
004.509	RP 83	RAMP 8 FR MD 45 SB TO IS 83 WB
004.595	RP 83	RAMP 1 FR MD 45 NB TO RAMP 8 (TO IS 83)
004.692	IS 83	HARRISBURG EXPWY (SB/L)
004.725	IS 83	HARRISBURG EXPWY
004.790	RP 83	RAMP 4 FR MD 45 NB TO IS 83 EB
004.870	RP 83	RAMP 6 FR IS 83 EB TO MD 45 SB
004.870	CO 83	STABLERS CHURCH RD
005.000	OP 6482	HAPPY LA
005.220	CO 8830	CALDER CASTLE CT
005.370	CO 71	DAIRY RD
005.370	CO 82	STABLERSVILLE RD
005.720	CO 8013	YORK RD
005.790	CO 81	MILLER RD
006.040	CO 8012	FREDERICK RD
006.900	CO 70	MIDDLETOWN RD
007.040	CO 7277	COACHMAN WAY
007.230	CO 88	WISEBURG RD
007.330	CO 6147	RAVEN ROCK CT
007.455	CO 8951	MONTCLAIR CT
007.460	CO 8635	CASCADE VIEW CT
008.780	CO 6122	BUNKER HILL RD
009.560	CO 486	GIFFORD RD
009.630	MD 137	MT CARMEL RD
009.730	MD 138	MONKTON RD
009.830	CO 142	EVERETT RD
010.040	CO 7501	GRACE RIDGE CT
011.010	CO 137	PINEY HILL RD
011.110	CO 216	CORBETT RD
011.110	CO 217	PINEY HILL RD
011.402	CO 8542	BUEDEL CT
011.430	CO 218	INDIAN SPRING CT
011.530	CO 219	COLD BOTTOM RD

MARYLAND DEPARTMENT OF TRANSPORTATION
STATE HIGHWAY ADMINISTRATION
DATA SERVICES DIVISION

2020 HIGHWAY LOCATION REFERENCE

COUNTY: BALTIMORE
DISTRICT: 4
DATE: 11/18/2021
VERSION: 1.0

ROUTE NUMBER: MD 45
DIRECTION: SOUTH (NON INVENTORY)

MILEPOINT		MILEPOINT DESCRIPTION
011.530	OP 6747	NO NAME
011.590	OP 6746	NO NAME
011.790	CO 212	ENSOR MILL RD
011.790	CO 213	UPPER GLENCOE RD
012.130	CO 7472	ELIZABETH CT
012.290	CO 7474	WILLIAM CT
012.670	CO 215	WALTERS LA
013.110	CO 197	BELFAST RD
013.280	CO 214	LOWER GLENCOE RD
013.480	CO 239	SPARKS RD
013.790	CO 7286	STODDARD CT
013.920	CO 208	QUAKER BOTTOM RD E
013.960	CO 8091	SAGEWOOD CT
014.225	CO 7352	RIDGEBROOK RD
014.646	CO 6411	LOVETON CIR
014.646	CO 6778	LOVETON FARMS RD
014.945	CO 6411	LOVETON CIR
015.116	CO 8267	SPARKS VALLEY RD
015.125	CO 6778	LOVETON FARMS RD
015.290	CO 8268	FILA WAY
015.290	CO 241	PHOENIX RD
015.430	CO 8806	HORSE TRAIL LA
016.140	CO 201	THORNTON MILL RD
016.280	CO 429	MCCORMICK RD
016.620	CO 438	SHAWAN RD
016.800	CO 428	SCHILLING RD
016.940	MD 145	ASHLAND RD
017.080	CO 425	WIGHT AVE
017.330	MD 45 E-	BEAVER RUN LA
017.510	MD 45 C-	RAILROAD AVE
017.600	MD 45 D-	SHERWOOD RD
017.690	MD 45 B-	COCKEYSVILLE RD
017.750	CO 371	MCCANN AVE
017.860	CO 372	HILLSIDE AVE

MARYLAND DEPARTMENT OF TRANSPORTATION
STATE HIGHWAY ADMINISTRATION
DATA SERVICES DIVISION

2020 HIGHWAY LOCATION REFERENCE

COUNTY: BALTIMORE
DISTRICT: 4
DATE: 11/18/2021
VERSION: 1.0

ROUTE NUMBER: MD 45
DIRECTION: SOUTH (NON INVENTORY)

MILEPOINT MILEPOINT DESCRIPTION

017.940	CO 373	MATTHEWS AVE
018.060	CO 376	BOSLEY AVE
018.170	CO 360	WARREN RD
018.170	CO 8889	WARREN RD W
018.340	CO 6320	RECYCLE WAY
018.420	CO 421	SCOTT ADAM RD
018.790	CO 797	INDUSTRY LA
018.840	CO 787	HALESWORTH RD
019.040	CO 799	CHURCH LA
019.040	CO 415	CRANBROOK RD
019.070	CO 786	ALMS HOUSE DR
019.220	CO 785	GALLOWAY AVE
019.390	CO 779	GIBBONS BLVD
019.500	CO 776	OLD PADONIA RD
019.500	CO 778	PARKS AVE
019.548	CO 773	PADONIA RD W (WB/L)
019.555	CO 773	PADONIA RD W
019.670	CO 800	ROOSEVELT ST
019.690	CO 801	DENEISON ST
019.720	CO 802	HARDING ST
019.770	CO 803	MAIN BLVD E
019.770	CO 8859	MAIN BLVD W
019.830	CO 804	WASHINGTON ST
019.840	CO 805	TALBOTT AVE
019.880	CO 806	LINCOLN ST
019.930	CO 807	ROSE ST
019.980	CO 808	THELMA ST
020.030	CO 809	YORK RD SERVICE RD
020.040	CO 7320	HIGHVIEW ST
020.190	CO 809	YORK RD SERVICE RD
020.260	CO 891	ROUNDRIDGE RD
020.340	CO 883	GREENMEADOW DR
020.590	CO 892	GERARD AVE
020.670	CO 810	TIMONIUM RD E

MARYLAND DEPARTMENT OF TRANSPORTATION
STATE HIGHWAY ADMINISTRATION
DATA SERVICES DIVISION

2020 HIGHWAY LOCATION REFERENCE

COUNTY: BALTIMORE
DISTRICT: 4
DATE: 11/18/2021
VERSION: 1.0

ROUTE NUMBER: MD 45
DIRECTION: SOUTH (NON INVENTORY)

MILEPOINT		MILEPOINT DESCRIPTION
020.670	CO 798	TIMONIUM RD W
020.730	CO 917	CINDER RD
020.800	CO 921	OAKWAY RD
020.870	CO 922	NORTHWOOD DR
020.940	CO 923	BELFAST RD
020.980	CO 936	CROWTHER AVE
021.000	CO 924	EVANS AVE
021.050	CO 934	FOX TAIL RD
021.090	CO 920	GORSUCH RD
021.200	CO 928	AYLESBURY RD E
021.200	CO 8721	AYLESBURY RD W
021.270	CO 932	NORTHAMPTON RD
021.430	CO 866	RIDGELY RD E
021.430	CO 8860	RIDGELY RD W
021.680	OP 287	HOWARD DR
021.770	CO 970	HADDINGTON RD
021.910	CO 1054	BELLONA AVE
021.910	CO 868	MARGATE RD
022.030	CO 976	CROFTLEY RD
022.120	CO 978	THORNHILL RD
022.160	MD 131	SEMINARY AVE
022.160	CO 995	SEMINARY AVE E
022.260	CO 1042	WESTBURY RD
022.420	CO 1034	GREENRIDGE RD
022.450	CO 1048	OTHORIDGE RD
022.520	CO 1035	CAVAN DR
022.590	RP 695	RAMP 8 FR MD 45 SB TO IS 695 WB
022.628	RP 695	RAMP 9 FR RAMP 2 (FR IS695) TO MD 45 SB
022.680	RP 695	RAMP 1 FR MD 45 NB TO RAMP 8(TO IS695WB)
022.693	IS 695	BALTO BELTWAY (OUTER LOOP)
022.706	IS 695	BALTO BELTWAY (INNER LOOP)
022.780	MD 45 A-	WEST RD
023.240	CO 1153	BOSLEY AVE
023.247	CO 1153	BOSLEY AVE (NB/L)

MARYLAND DEPARTMENT OF TRANSPORTATION
STATE HIGHWAY ADMINISTRATION
DATA SERVICES DIVISION

2020 HIGHWAY LOCATION REFERENCE

COUNTY: BALTIMORE
DISTRICT: 4
DATE: 11/18/2021
VERSION: 1.0

ROUTE NUMBER: MD 45
DIRECTION: SOUTH (NON INVENTORY)

MILEPOINT	MILEPOINT DESCRIPTION
023.300	CO 1162 DUNVALE RD
023.360	CO 1163 LAMBOURNE RD
023.530	CO 1172 WASHINGTON AVE
023.620	CO 1165 OLYMPIC PL
023.690	CO 1364 ALLEGHENY AVE
023.810	CO 1166 PENNSYLVANIA AVE E
023.810	CO 8837 PENNSYLVANIA AVE W
023.890	CO 8673 CHESAPEAKE AVE E
023.890	CO 1179 CHESAPEAKE AVE W
023.966	CO 8861 TOWSONTOWN BLVD E
023.966	CO 1354 TOWSONTOWN BLVD W
024.010	CO 1190 WILLOW AVE
024.100	CO 8828 LINDEN PL
024.170	CO 1207 BURKE AVE
024.240	SR 25 NEWELL AVE
024.330	CO 1213 AIGBURTH RD
024.420	SR 24 STEPHENS AVE
024.460	CO 1251 HILLSIDE AVE
024.540	CO 1253 CROSS CAMPUS DR
024.540	CO 1252 TERRACE DALE
024.680	OP 569 ENT TO MULTI MEDICAL CARE
024.730	CO 1248 WORCESTER RD
024.770	CO 1254 YORKLEIGH RD
024.800	CO 1243 YARMOUTH RD
024.830	CO 1255 LA PAIX LA
024.870	CO 1242 WILTON RD
024.920	CO 1241 SUSSEX RD
024.980	CO 1200 STEVENSON LA
025.070	CO 1258 HATHERLEIGH RD
025.190	CO 1259 CHUMLEIGH RD
025.280	CO 1260 STONELEIGH RD
025.310	CO 1318 DUMBARTON RD
025.380	CO 1300 REGISTER AVE
025.430	CO 1315 MURDOCK RD

MARYLAND DEPARTMENT OF TRANSPORTATION
STATE HIGHWAY ADMINISTRATION
DATA SERVICES DIVISION

2020 HIGHWAY LOCATION REFERENCE

COUNTY: BALTIMORE
DISTRICT: 4
DATE: 11/18/2021
VERSION: 1.0

ROUTE NUMBER: MD 45
DIRECTION: SOUTH (NON INVENTORY)

MILEPOINT		MILEPOINT DESCRIPTION
025.490	CO 1314	DUNKIRK RD
025.540	CO 1316	HOPKINS RD
025.550	CO 1313	ANNESLIE RD
025.590	CO 1317	OVERBROOK RD
025.610	CO 1302	OVERBROOK RD
025.660	CO 1311	WINDWOOD RD
025.830	MD 45	YORK RD

ROUTE NUMBER: MD 122
DIRECTION: WEST (NON INVENTORY)

MILEPOINT		MILEPOINT DESCRIPTION
000.000		BALTIMORE CITY LINE
000.000	MU 699	COOKS LA
000.020	RP 70	RAMP 4 FR MD 122 NB TO MD 570 EB
000.050	CO 2537	FOREST PARK AVE
000.050	RP 70	RAMP 1 FR MD 122 SB TO RP 4 (MD 570 EB)
000.164	RP 70	RAMP 3 FR MD 570 EB TO MD 122 NB
000.174	MD 570	NO NAME
000.194	MD 570	NO NAME (WB/L)
000.204		EXIT #94 (IS 70)
000.204		STRUC #030241001
000.264	RP 70	RAMP 2 FR MD 570 WB TO MD 122 NB
000.354	CO 3327	INGLESIDE AVE
000.373	CO 2621	INGLESIDE AVE
000.374	CO 2622	FOREST PARK AVE
000.914	CO 2452	KERNAN DR
001.394	GV 86	ROBERT MYERS BLVD
001.612	CO 2475	GWYNN OAK AVE
001.734	GV 86	ROBERT MYERS BLVD
001.890	CO 2501	WOODLAWN DR
001.894		STRUC #030343001 - BRANCH OF DEAD RUN
002.184	CO 2404	WHITEHEAD RD
002.264	RP 695	RAMP 2 FR MD 122 WB TO IS 695 NB

MARYLAND DEPARTMENT OF TRANSPORTATION
STATE HIGHWAY ADMINISTRATION
DATA SERVICES DIVISION

2020 HIGHWAY LOCATION REFERENCE

COUNTY: BALTIMORE
DISTRICT: 4
DATE: 11/18/2021
VERSION: 1.0

ROUTE NUMBER: MD 122
DIRECTION: WEST (NON INVENTORY)

MILEPOINT		MILEPOINT DESCRIPTION
002.304	RP 695	RAMP 3 FR MD 122 EB TO RAMP 2 (TO IS695)
002.354	RP 695	RAMP 1 FR RAMP 4 (FR IS695) TO MD 122 WB
002.374		STRUC #030135001
002.404	RP 695	RAMP 1 FR RAMP 4 (FR IS695) TO MD 122 WB
002.414	IS 695	BALTO BELTWAY (INNER LOOP)
002.414		EXIT #17 (IS 695)
002.414		STRUC #030134001
002.434	IS 695	BALTO BELTWAY (OUTER LOOP)
002.434		STRUC #030133001
002.444	RP 695	RAMP 7 FR MD 122 WB TO RAMP 6 (TO IS695)
002.464	RP 695	RAMP 7 FR MD 122 WB TO RAMP 6 (TO IS695)
002.514	RP 695	RAMP 5 FR RAMP 8 (FR IS695) TO MD 122 EB
002.564	RP 695	RAMP 8 FR IS 695 SB TO MD 122 WB
002.704	CO 2398	BELMONT AVE
002.824	CO 6382	LORD BALTIMORE DR
002.980	CO 2000	ROLLING RD
002.980	CO 8890	ROLLING RD N
002.984	CO 8890	ROLLING RD N (SB/L)

ROUTE NUMBER: MD 129
DIRECTION: SOUTH (NON INVENTORY)

MILEPOINT		MILEPOINT DESCRIPTION
000.000	CO 446	GARRISON FOREST RD
000.610	CO 7476	FOXCREEK CT
000.880	CO 6137	WALNUT AVE
001.840	CO 6794	HUNTING TWEED DR
002.990	CO 721	CAVES RD
003.120	CO 738	LOGAN RD
003.420	CO 6391	VALLEY HEIGHTS DR
003.600	CO 737	VELVET RIDGE DR
003.980	CO 734	MELISA CT
004.170	CO 735	RAINBOW CT
004.300	CO 729	VELVET VALLEY WAY

MARYLAND DEPARTMENT OF TRANSPORTATION
STATE HIGHWAY ADMINISTRATION
DATA SERVICES DIVISION

2020 HIGHWAY LOCATION REFERENCE

COUNTY: BALTIMORE
DISTRICT: 4
DATE: 11/18/2021
VERSION: 1.0

ROUTE NUMBER: MD 129
DIRECTION: SOUTH (NON INVENTORY)

MILEPOINT		MILEPOINT DESCRIPTION
005.010	MD 130	GREENSPRING VALLEY RD
005.640	OP 97	STEWART RD
005.700	OP 6792	LEISURE HILL DR
005.840	CO 7018	EVAN WAY
006.120	OP 95	SHUGER HILL RD
006.360	CO 1691	HOOKS LA
006.360	CO 6898	MICHELLE WAY
006.510	RP 695	RAMP 8 FR MD 129 SB TO IS 695 WB
006.520	RP 695	RAMP 1 FR MD 129 NB TO RAMP 8 (TO IS695)
006.570	IS 695	BALTO BELTWAY (OUTER LOOP)
006.588	IS 695	BALTO BELTWAY (INNER LOOP)
006.620	RP 695	RAMP 3 FR RAMP 6 (FR IS695) TO MD 129 NB
006.640	RP 695	RAMP 6 FR IS 695 EB TO MD 129 SB
006.940	CO 7812	STARBURST DR
007.090	CO 1611	AUTUMN DR
007.180	CO 1610	LONG MEADOW RD
007.320	CO 1700	OLD COURT RD (WB/L)
007.326	CO 1700	OLD COURT RD
007.390	CO 1583	RIDGE TERR
007.600	CO 1586	FAIRWAY
007.760	CO 1587	OVERBROOK RD
007.850	CO 1588	BARTON OAKS RD
007.990	MD 129	PARK HEIGHTS AVE
007.990	CO 1577	SLADE AVE

ROUTE NUMBER: MD 133
DIRECTION: WEST (NON INVENTORY)

MILEPOINT		MILEPOINT DESCRIPTION
000.000	MD 25	FALLS RD
000.000	CO 1474	RUXTON RD
000.490	CO 1589	PARK SCHOOL DR
000.740	CO 1590	GLENCLIFFE CIR
000.850	CO 1591	GRASTY RD

MARYLAND DEPARTMENT OF TRANSPORTATION
STATE HIGHWAY ADMINISTRATION
DATA SERVICES DIVISION

2020 HIGHWAY LOCATION REFERENCE

COUNTY: BALTIMORE
DISTRICT: 4
DATE: 11/18/2021
VERSION: 1.0

ROUTE NUMBER: MD 133
DIRECTION: WEST (NON INVENTORY)

MILEPOINT MILEPOINT DESCRIPTION

000.850	CO 7044	MOORES BRANCH CT
001.140	CO 1592	GREENLEA DR
001.270	CO 1593	SPRINGBRIAR LA
001.330	CO 722	GREENSPRING AVE
001.580	CO 1596	EDEN ROC WAY
001.600	CO 1597	BRANCHWOOD CT
001.710	CO 8846	PALADIA WAY
001.860	CO 7585	HAMBELTON CT
002.425	CO 9082	SHOPO RD
002.720	CO 1524	LIGHTFOOT DR
002.980	CO 1576	SEVEN MILE LA
003.240	CO 1600	STEVENSON RD
003.303	MD 129	PARK HEIGHTS AVE
003.310	CO 1700	OLD COURT RD (WB/L)
003.310	MD 129	PARK HEIGHTS AVE (SB/L)

ROUTE NUMBER: MD 139
DIRECTION: SOUTH (NON INVENTORY)

MILEPOINT MILEPOINT DESCRIPTION

000.000	CO 8858	BELLONA AVE
000.000	CO 1052	CHARLES ST
000.000	CO 1053	CLARK AVE
000.020	MD 139 A-	BELLONA AVE
000.020	RP 695	RAMP 8 FR MD 139 TO IS 695 WB
000.060	RP 695	RAMP 1 FR MD 139 NB TO IS 695 WB
000.065	IS 695	BALTO BELTWAY (OUTER LOOP)
000.085		EXIT #25
000.085		STRUC #030160001
000.091	IS 695	BALTO BELTWAY (INNER LOOP)
000.135	RP 695	RAMP 3 FR IS 695 EB TO MD 139 NB
000.150	RP 695	RAMP 6 FR RP 3 (IS 695 EB) TO MD 139 SB
000.325	CO 1142	BELLONA AVE
000.465	CO 7032	JOPPA RD W

MARYLAND DEPARTMENT OF TRANSPORTATION
STATE HIGHWAY ADMINISTRATION
DATA SERVICES DIVISION

2020 HIGHWAY LOCATION REFERENCE

COUNTY: BALTIMORE
DISTRICT: 4
DATE: 11/18/2021
VERSION: 1.0

ROUTE NUMBER: MD 139
DIRECTION: SOUTH (NON INVENTORY)

MILEPOINT		MILEPOINT DESCRIPTION
000.465		STRUC #030079002
000.682	CO 1395	RUXTON RIDGE RD
001.130	CO 1409	BOYCE AVE
001.300	CO 1426	NORTH WIND RD
001.640		STRUC #030102001
001.740	CO 1354	TOWSONTOWN BLVD W
001.880	CO 1421	MALVERN AVE
002.130	CO 1442	CHARLESWAY
002.823	MD 134	BELLONA AVE
002.890	CO 1444	FARVIEW RD
003.050	CO 1445	MEADOW RD
003.050	CO 1448	WOODBROOK LA
003.220	CO 1200	STEVENSON LA
003.400	OP 6351	CHARLESBROOKE RD
003.550		BALTIMORE CITY LINE
003.550	MD 139	N CHARLES ST

ROUTE NUMBER: MD 140
DIRECTION: SOUTH (NON INVENTORY)

MILEPOINT		MILEPOINT DESCRIPTION
000.000	MD 140	BALTIMORE BLVD
000.000		CARROLL CO/L
000.000		STRUC #3083 PATAPSCO RIVER
000.260	CO 473	GLEN FALLS RD
000.827	CO 7284	BRIAN DANIEL CT
000.827	CO 7671	WOODFIELD CT
001.046	CO 480	GORES MILL RD
001.269	CO 474	NOB HILL PARK DR
001.494	CO 7118	MITCHELL DR
001.540	RP 795	RAMP 6 FR MD 140 EB TO IS 795 SB
001.830	CO 7118	MITCHELL DR
001.871	RP 795	RAMP 6 FR MD 140 EB TO IS 795 SB
001.888	RP 795	RAMP 1 FR IS 795 NB TO MD 140 WB

MARYLAND DEPARTMENT OF TRANSPORTATION
STATE HIGHWAY ADMINISTRATION
DATA SERVICES DIVISION

2020 HIGHWAY LOCATION REFERENCE

COUNTY: BALTIMORE
DISTRICT: 4
DATE: 11/18/2021
VERSION: 1.0

ROUTE NUMBER: MD 140
DIRECTION: SOUTH (NON INVENTORY)

MILEPOINT **MILEPOINT DESCRIPTION**

001.910		STRUC #3339
002.056	MD 795	NO NAME
002.056	IS 795	NORTHWEST EXPRESSWAY
002.070		EXIT #9
002.320	CO 471	WOLF AVE
002.330	CO 6138	HARVESTVIEW RD
002.500	MD 30	HANOVER PIKE
002.600	CO 8099	VILLAGE CENTER RD
002.700	CO 8749	CHATSWORTH AVE E
002.700	CO 498	CHATSWORTH AVE W
002.870	CO 499	COCKEYS MILL RD
003.020	CO 690	BOND AVE
003.200	CO 684	GLYNDON DR
003.310	CO 717	SHIRLEY AVE
003.400	CO 505	WOODLEY AVE
003.460	CO 504	STOCKSDALE AVE
003.550	CO 675	CHARTLEY DR
003.600	CO 503	BERRYMANS LA
003.690	CO 665	WALGROVE RD
003.780	CO 660	WALSTAN AVE
003.980	CO 654	CARAWAY RD
004.350	CO 627	CHERRY HILL RD E
004.350	CO 6781	FRANKLIN BLVD
004.440	CO 641	CHESTNUT HILL LA
004.440	CO 642	CHESTNUT HILL LA W
004.550	CO 640	VIRGINIA AVE
004.620	CO 639	AUSTIN RD
004.810	CO 645	CHERRY VALLEY RD
004.810	CO 602	HAMMERSHIRE RD
004.970	CO 502	NICODEMUS RD
005.070	CO 555	SUNSET RD
005.250	CO 611	HIGH FALCON RD
005.390	CO 556	CEDARMERE RD
005.460	CO 636	KINGSLEY RD

MARYLAND DEPARTMENT OF TRANSPORTATION
STATE HIGHWAY ADMINISTRATION
DATA SERVICES DIVISION

2020 HIGHWAY LOCATION REFERENCE

COUNTY: BALTIMORE
DISTRICT: 4
DATE: 11/18/2021
VERSION: 1.0

ROUTE NUMBER: MD 140
DIRECTION: SOUTH (NON INVENTORY)

MILEPOINT		MILEPOINT DESCRIPTION
005.563	CO 7710	DOLFIELD BLVD
005.563	OP 83	RICH MAR RD
005.640	CO 587	GWYNNBROOK AVE
005.857	CO 7442	GENTLEBROOK RD
005.863	CO 8401	SUMMERWOODS WAY
005.980	CO 8281	GWYNNSWOOD RD
006.070	CO 562	PLEASANT HILL RD
006.090	CO 586	PLEASANT HILL RD E
006.200	CO 585	ENCHANTED HILLS RD
006.200	CO 565	RITTERS LA
006.503	CO 5840	PLEASANT RIDGE DR
006.600	CO 7764	OLD TOLLGATE RD
006.640	CO 584	STRAW HAT RD
006.740	CO 564	TOLLGATE RD
006.800	CO 7298	GROFF LA
006.830	CO 8810	CARLVON RD
006.870		STRUC #3084 GWYNNNS FALLS
006.960	CO 718	DOLFIELD RD
007.080		STRUC #B0419
007.084	CO 7297	OWINGS MILLS BLVD
007.140	RP 140	RAMP 6 FR MD 140 EB TO RAMP 7
007.167	RP 140	RAMP 7 FR MD 140 WB TO MD 940 SB
007.174	RP 140	RAMP 1 FR MD 940 NB TO MD 140 WB
007.290	CO 712	ROSEWOOD LA
007.470	CO 2251	PAINTERS MILL RD
007.600	CO 720	ST THOMAS LA
007.713	CO 5938	GARRISON VIEW RD
007.770	OP 85	OLIVE LA
008.444	CO 1678	KENMAR AVE
008.530	CO 1677	MONTROSE AVE
008.580	CO 1676	HARDEN AVE
008.667	CO 7152	GREENSPRING VALLEY RD
008.670	MD 130	GREENSPRING VALLEY RD
009.104	CO 6877	CROSSROADS DR

MARYLAND DEPARTMENT OF TRANSPORTATION
STATE HIGHWAY ADMINISTRATION
DATA SERVICES DIVISION

2020 HIGHWAY LOCATION REFERENCE

COUNTY: BALTIMORE
DISTRICT: 4
DATE: 11/18/2021
VERSION: 1.0

ROUTE NUMBER: MD 140
DIRECTION: SOUTH (NON INVENTORY)

MILEPOINT		MILEPOINT DESCRIPTION
009.268	CO 1674	CRADOCK LA
009.268	CO 2250	MC DONOGH RD
009.397	CO 6897	OLD CRADOCK LA
009.506	CO 8153	AVALON WAY
009.700	CO 1683	STONE CHAPEL RD
009.900	OP 6841	GREY ROCK RD
009.900	CO 7113	MT WILSON LA
009.980	CO 1684	KELLER RD
010.040	OP 1685	CASTLETON AVE
010.303	CO 1691	HOOKS LA
010.303	CO 1694	WOODHOLME AVE
010.427	RP 695	RAMP 8 FR MD 140 SB TO IS 695 WB
010.493	IS 695	BALTO BELTWAY (OUTER LOOP)
010.493	RP 695	RAMP 1 FR MD 140 NB TO RAMP 8 (TO IS695)
010.500		EXIT #20
010.500		STRUC #3146
010.507	IS 695	BALTO BELTWAY (INNER LOOP)
010.507	RP 695	RAMP 3 FR RAMP 6 (FR IS695) TO MD 140 NB
010.606	RP 695	RAMP 6 FR IS 695 EB TO MD 140 SB
010.720	CO 1695	VILLAGE RD
010.910	CO 1696	NAYLORS LA
011.070	CO 1700	OLD COURT RD
011.180	CO 8217	OLD COURT RD
011.230	CO 1718	MC HENRY AVE
011.270	CO 1705	WALKER AVE
011.340	CO 1716	CHURCH LA
011.430	CO 1707	SUDBROOK LA
011.430	CO 1708	SUDBROOK LA E
011.500	CO 1737	WALDRON AVE
011.550	CO 1738	SHERWOOD AVE
011.610	CO 1739	HAWTHORNE AVE
011.660	CO 1733	CLARENDON AVE
011.720	CO 1740	BRIGHTSIDE AVE
011.850	CO 1747	IRVING PL

MARYLAND DEPARTMENT OF TRANSPORTATION
STATE HIGHWAY ADMINISTRATION
DATA SERVICES DIVISION

2020 HIGHWAY LOCATION REFERENCE

COUNTY: BALTIMORE
DISTRICT: 4
DATE: 11/18/2021
VERSION: 1.0

ROUTE NUMBER: MD 140
DIRECTION: SOUTH (NON INVENTORY)

MILEPOINT MILEPOINT DESCRIPTION

011.896	CO 1800	MILFORD MILL RD
011.904	CO 1800	MILFORD MILL RD (EB/L)
011.904	CO 1577	SLADE AVE
011.950	CO 1748	LINDEN TERR
012.000	CO 1749	WARREN RD
012.040	CO 1750	DREHER AVE
012.080	CO 1751	MARYLAND AVE
012.160	CO 1754	COLBY RD
012.160	CO 1753	RANDALL AVE
012.240	CO 6865	OLD MILFORD MILL RD
012.340	CO 1801	COLONIAL RD
012.340	CO 1576	SEVEN MILE LA
012.420	MU 5970	GLENGYLE AVE
012.430		BALTO CITY LINE
012.430	MD 140	REISTERSTOWN RD

ROUTE NUMBER: MD 144
DIRECTION: WEST (NON INVENTORY)

MILEPOINT MILEPOINT DESCRIPTION

000.000	MD 144	FREDERICK RD
000.020	CO 2755	CHERRYDELL RD
000.060	CO 2754	POPLAR AVE
000.090	CO 8523	BELLE GROVE RD N
000.090	CO 2759	BELLE GROVE RD S
000.160	CO 2752	NUNNERY LA
000.230	CO 2750	SYMINGTON AVE N
000.240	CO 2760	SYMINGTON AVE S
000.280	CO 2762	CEDARWOOD RD
000.320	CO 2749	BRIARWOOD RD
000.360	CO 2763	PARADISE AVE
000.440	CO 2774	MAPLE DR
000.490	CO 2604	PROSPECT AVE N
000.490	CO 2603	PROSPECT AVE S

MARYLAND DEPARTMENT OF TRANSPORTATION
STATE HIGHWAY ADMINISTRATION
DATA SERVICES DIVISION

2020 HIGHWAY LOCATION REFERENCE

COUNTY: BALTIMORE
DISTRICT: 4
DATE: 11/18/2021
VERSION: 1.0

ROUTE NUMBER: MD 144
DIRECTION: WEST (NON INVENTORY)

MILEPOINT		MILEPOINT DESCRIPTION
000.520	CO 2748	DUNMORE RD
000.530	CO 2776	ENJAY AVE
000.570	CO 2768	SHADY NOOK AVE
000.650	CO 2742	DUNGARRIE RD
000.710	CO 2741	WOODLAWN AVE
000.720	RP 695	RAMP 2 FR MD 144 WB TO IS 695 NB
000.740	RP 695	RAMP 3 FR MD 144 EB TO RAMP 2 (IS695 NB)
000.764	IS 695	BALTO BELTWAY (INNER LOOP)
000.776	IS 695	BALTO BELTWAY (OUTER LOOP)
000.800	RP 695	RAMP 8 FR IS 695 SB TO MD 144
000.820	CO 7112	WADE AVE
000.830	CO 2777	ARBUTUS AVE
000.880	CO 2738	GLENWOOD AVE
000.890	CO 2778	HOLMEHURST AVE
000.940	CO 2721	DELREY AVE
001.010	CO 2779	ST TIMOTHYS LA
001.020	CO 2780	BISHOPS LA
001.170	CO 2784	BLOOMSBURY AVE
001.170	CO 2621	INGLESIDE AVE
001.200	CO 2876	SMITH LA
001.310	CO 2802	EGGES LA
001.310	CO 2785	MELLOR AVE
001.370	CO 2700	WINTERS LA
001.400	CO 2800	NEWBURG AVE
001.490	CO 2812	MELVIN AVE
001.499	CO 2801	SANFORD AVE
001.550	CO 2833	LOCUST DR
001.610	CO 2814	BEAUMONT AVE N
001.610	CO 2813	BEAUMONT AVE S
001.680	CO 2841	FOREST DR
001.700	CO 2817	OSBORNE AVE
001.760	CO 2828	WYNDCREST AVE
001.810	CO 2843	STANLEY DR
001.860	CO 2819	BEECHWOOD AVE

MARYLAND DEPARTMENT OF TRANSPORTATION
STATE HIGHWAY ADMINISTRATION
DATA SERVICES DIVISION

2020 HIGHWAY LOCATION REFERENCE

COUNTY: BALTIMORE
DISTRICT: 4
DATE: 11/18/2021
VERSION: 1.0

ROUTE NUMBER: MD 144
DIRECTION: WEST (NON INVENTORY)

MILEPOINT MILEPOINT DESCRIPTION

001.890	CO 2849	BEECHWOOD AVE
001.990	MD 166	ROLLING RD
002.060	CO 2827	SMITHWOOD AVE
002.090	CO 2866	MONTROSE AVE
002.230	OP 242	MONTROSE MANOR CT
002.230	CO 2875	SEMINOLE AVE
002.280	CO 2880	OVERHILL RD
002.360	CO 2879	DUTTON AVE
002.360	CO 2878	MAPLE AVE
002.570	CO 8890	ROLLING RD N
002.650	CO 7417	#3 HILLTOP RD S
002.660	CO 2938	HILLTOP PL
002.660	CO 2939	HILLTOP RD N
002.750	CO 2969	DEVERE LA
002.840	CO 2947	MORERICK AVE N
002.840	CO 2946	MORERICK AVE S
002.890	CO 2948	MONMOUTH RD
002.960	OP 241	BALFRED RD
003.070	CO 2936	THISTLE RD
003.190	CO 2970	HILLSIDE RD
003.460	CO 2933	OELLA AVE
003.540	CO 7419	STARHILL LA
003.720	CO 6639	OLD FREDERICK RD
003.880	CO 6639	OLD FREDERICK RD
003.890	CO 2900	OLD FREDERICK RD
003.960	CO 6774	OLD FREDERICK RD
004.030	CO 6774	OLD FREDERICK RD
004.090	CO 6775	NINE MILE CIR
004.230	CO 6775	NINE MILE CIR
004.280	CO 2934	RIVER RD
004.770	CO 2929	WESTCHESTER AVE
004.810	CO 2933	OELLA AVE
004.840	CO 1077	MAIN ST

MARYLAND DEPARTMENT OF TRANSPORTATION
STATE HIGHWAY ADMINISTRATION
DATA SERVICES DIVISION

2020 HIGHWAY LOCATION REFERENCE

COUNTY: BALTIMORE
DISTRICT: 4
DATE: 11/18/2021
VERSION: 1.0

ROUTE NUMBER: MD 146
DIRECTION: SOUTH (NON INVENTORY)

MILEPOINT MILEPOINT DESCRIPTION

000.000	MD 146	JARRETSVILLE PIKE
000.270	CO 264	ALLISON RD
001.040	CO 258	MANOR RD
001.920	CO 259	STANSBURY MILL RD
002.114	CO 8543	MEREDITH RIDGE RD
002.140	CO 260	SOUTHSIDE AVE
002.430	MD 145	PAPER MILL RD
002.900	CO 6197	HILLENDALE HEIGHTS RD
002.970	CO 342	WHITESWORTH RD
003.430	CO 6427	CONSTANTINE DR
003.580	CO 6615	MERRYMANS MILL RD
003.740	CO 343	SUNNYBROOK RD
003.940	OP 38	RICHFIELD LA
004.290	OP 39	NO NAME
004.350	OP 40	SUNSET LA
004.500	CO 336	SUNNYVIEW DR
004.850	CO 330	BLLENHEIM RD
006.680	MD 146 A-	DULANEY VALLEY RD
007.400	MU 4535	OLD BOSLEY RD
008.260	CO 847	SURREY RD
008.360	CO 810	TIMONIUM RD E
008.430	CO 851	WYNGATE RD
008.620	CO 852	FOX CHAPEL DR
008.890	CO 857	CHAPELWOOD LA
009.210	CO 858	IVY CHURCH RD
009.210	OP 142	PISTOL RANGE RD
009.356	CO 866	RIDGELY RD E
009.970	CO 811	POT SPRING RD
010.080	CO 995	SEMINARY AVE E
010.150	CO 7033	MEADOWCROFT LA
010.210	CO 1006	STRATFORD CT
010.480	CO 996	ST FRANCIS RD
010.520	CO 1024	VALLEY COURT RD
010.724	CO 958	CHARMUTH RD

MARYLAND DEPARTMENT OF TRANSPORTATION
STATE HIGHWAY ADMINISTRATION
DATA SERVICES DIVISION

2020 HIGHWAY LOCATION REFERENCE

COUNTY: BALTIMORE
DISTRICT: 4
DATE: 11/18/2021
VERSION: 1.0

ROUTE NUMBER: MD 146
DIRECTION: SOUTH (NON INVENTORY)

MILEPOINT		MILEPOINT DESCRIPTION
010.793	RP 695	RAMP 8 FR MD 146 SB TO RAMP 1 (TO IS695)
010.825	CO 999	HAMPTON LA
010.825	RP 695	RAMP 1 FR MD 146 NB TO IS 695 WB
010.870	RP 695	RAMP 7 FR IS 695 WB TO MD 146 SB
010.892	IS 695	BALTO BELTWAY (OUTER LOOP)
010.904	IS 695	BALTO BELTWAY (INNER LOOP)
010.927	RP 695	RAMP 3 FR IS 695 EB TO MD 146 NB
010.992	RP 695	RAMP 6 FR IS 695 EB TO MD 146 SB
011.000	RP 695	RAMP 5 FR MD 146 SB TO IS 695 EB
011.150	CO 1159	LOCUSTVALE RD
011.260	CO 1160	SOUTHERLY RD
011.375	CO 1164	FAIRMOUNT AVE
011.620	CO 1165	OLYMPIC PL
011.670	MD 45	YORK RD

ROUTE NUMBER: MD 147
DIRECTION: SOUTH (NON INVENTORY)

MILEPOINT		MILEPOINT DESCRIPTION
000.000	MD 147	HARFORD RD
000.960	OP 565	PARK FORREST LA
001.160	CO 304	NEW CUT RD
001.470	CO 290	FORK RD
001.470	CO 3898	SUNSHINE AVE
001.650	CO 7087	COUNTRY HILL CT
002.070	CO 6273	VISTA VIEW CT
002.120	CO 299	REGWOOD RD
002.403	CO 6933	GLEN ARM RD E
002.411	CO 6933	GLEN ARM RD E
002.601	CO 3894	BONAPARTE AVE
003.191	CO 3893	HUTSCHENREUTER RD
003.361	OP 329	OUR RD
003.751	CO 3886	HARTLEY MILL RD
004.531	CO 3892	SHARON DR

MARYLAND DEPARTMENT OF TRANSPORTATION
STATE HIGHWAY ADMINISTRATION
DATA SERVICES DIVISION

2020 HIGHWAY LOCATION REFERENCE

COUNTY: BALTIMORE
DISTRICT: 4
DATE: 11/18/2021
VERSION: 1.0

ROUTE NUMBER: MD 147
DIRECTION: SOUTH (NON INVENTORY)

MILEPOINT		MILEPOINT DESCRIPTION
004.691	OP 328	NO NAME
005.001	CO 289	LONG GREEN PIKE
005.571	CO 3891	GLENVIEW RD
006.281	CO 3888	FACTORY RD
006.451	CO 3883	NOTCHCLIFF RD
007.371	CO 3797	KNOLL ACRES DR
007.501	CO 3807	CUB HILL RD
007.591	CO 3785	NORTHWIND RD
007.701	CO 3796	SUPERIOR AVE
007.751	CO 3794	ERIE AVE
007.801	CO 3793	ONTARIO AVE
007.921	CO 3789	PLACID AVE
008.021	CO 3764	SUMMIT AVE
008.101	CO 6879	JONI CT
008.161	CO 3770	ANDREA AVE
008.231	CO 3769	ALVERTA AVE
008.321	CO 3768	EDWARDS AVE
008.536	CO 3558	JOMAT AVE
008.727	CO 1400	JOPPA RD
008.727	CO 8762	JOPPA RD E
008.733	CO 1400	JOPPA RD (EB/L)
008.733	CO 8762	JOPPA RD E (EB/L)
008.831	CO 3575	6TH AVE
008.871	CO 3560	5TH AVE
008.911	CO 3573	4TH AVE
008.951	CO 3574	SCHERER AVE
008.971	CO 3572	3RD AVE
009.011	CO 3565	2ND AVE
009.091	CO 3577	CHENOAK AVE
009.151	OP 3578	DUNCAN LA
009.161	CO 3579	EAST AVE
009.191	CO 3582	RICHMOND AVE
009.211	RP 695	RAMP 8 FR MD 147 SB TO IS 695 WB
009.221	RP 695	RAMP 2 FR IS 695 WB TO MD 147 NB

MARYLAND DEPARTMENT OF TRANSPORTATION
STATE HIGHWAY ADMINISTRATION
DATA SERVICES DIVISION

2020 HIGHWAY LOCATION REFERENCE

COUNTY: BALTIMORE
DISTRICT: 4
DATE: 11/18/2021
VERSION: 1.0

ROUTE NUMBER: MD 147
DIRECTION: SOUTH (NON INVENTORY)

MILEPOINT	MILEPOINT DESCRIPTION
009.271 RP 695	RAMP 7 FR IS 695 WB TO MD 147 SB
009.311 IS 695	BALTO BELTWAY (OUTER LOOP)
009.330 IS 695	BALTO BELTWAY (INNER LOOP)
009.391 RP 695	RAMP 5 FR MD 147 SB TO IS 695 EB
009.421 RP 695	RAMP 3 FR RP 6 (IS 695 EB) TO MD 147 NB
009.431 RP 695	RAMP 6 FR IS 695 EB TO MD 147 SB
009.441 RP 695	RAMP 4 FR MD 147 NB TO IS 695 EB
009.451 CO 3619	CALIFORNIA AVE
009.481 CO 3612	GRENDON LA
009.501 CO 3606	EDGEWOOD AVE
009.511 CO 3607	EDGEWOOD AVE
009.561 CO 3614	MANN'S AVE
009.601 CO 3620	MORELAND AVE
009.611 CO 3616	NEIFELD AVE
009.731 CO 3482	PUTTY HILL AVE
009.801 CO 3643	HISS AVE
009.821 CO 3644	HISS AVE
009.861 CO 3645	WILLOUGHBY RD
009.881 CO 3646	WILLOUGHBY RD
009.921 CO 3634	ACTON RD
009.981 CO 3663	TEXAS AVE
009.981 CO 3662	TOPAZ RD
010.031 CO 3664	PARKTOWNE RD
010.045 CO 3666	ONYX RD
010.101 CO 3669	EMERALD RD
010.101 CO 3670	WOODSIDE AVE
010.171 CO 3675	GARNET RD
010.231 CO 3737	OAK FOREST DR
010.281 CO 3736	MAPLE AVE
010.291 CO 3733	DUBOIS AVE
010.301 CO 3734	DUBOIS AVE
010.341 CO 3732	ALDEN RD
010.401 CO 3726	LINWOOD AVE
010.451 CO 3723	PARK TERR

MARYLAND DEPARTMENT OF TRANSPORTATION
STATE HIGHWAY ADMINISTRATION
DATA SERVICES DIVISION

2020 HIGHWAY LOCATION REFERENCE

COUNTY: BALTIMORE
DISTRICT: 4
DATE: 11/18/2021
VERSION: 1.0

ROUTE NUMBER: MD 147
DIRECTION: SOUTH (NON INVENTORY)

MILEPOINT MILEPOINT DESCRIPTION

010.471	CO 3724	LAVENDER AVE
010.531	CO 3481	TAYLOR AVE
010.651	CO 3708	LINGANORE AVE
010.691	MD 147	HARFORD RD

ROUTE NUMBER: MD 150
DIRECTION: WEST (NON INVENTORY)

MILEPOINT MILEPOINT DESCRIPTION

000.000	CO 4114	EASTERN AVE
000.000	CO 6568	EBENEZER RD
000.000	CO 4096	GRACES QUARTERS RD
000.410	OP 6515	BRINKSMAN RD
000.710	CO 7343	REED RD
000.750	CO 4118	MINNOW BRANCH RD
000.980	CO 7883	MYERSVIEW DR
001.030	CO 4116	MARSHY POINT RD
001.110	CO 8201	BISCAYNE BAY BLVD
001.324	OP 4115	TIDEWATER LA
001.450		STRUC #PC00 68
001.970	CO 4158	EARLS RD
002.150	CO 4600	BOWLEYS QUARTERS RD
002.590	CO 4610	CARROLL ISLAND RD
002.730	CO 4156	BENGIES RD
002.800	CO 4609	WOODLAND AVE
002.930	OP 413	VILLAGE GREEN
002.950	CO 4603	STEVENS RD
003.036	CO 8373	MARINERS POINT DR
003.250	CO 4601	EMALA AVE
003.525	MD 43	WHITE MARSH BLVD (WB/L)
003.534	MD 43	WHITE MARSH BLVD
004.470	RP 150	RAMP 2 FR MD 150 WB TO MD 700 NB
004.660	MD 700	MARTIN BLVD
004.660		STRUC #030095001

MARYLAND DEPARTMENT OF TRANSPORTATION
STATE HIGHWAY ADMINISTRATION
DATA SERVICES DIVISION

2020 HIGHWAY LOCATION REFERENCE

COUNTY: BALTIMORE
DISTRICT: 4
DATE: 11/18/2021
VERSION: 1.0

ROUTE NUMBER: MD 150
DIRECTION: WEST (NON INVENTORY)

MILEPOINT	MILEPOINT DESCRIPTION
004.670 MD 700	MARTIN BLVD (SB/L)
004.790 RP 150	RAMP 8 FR MD 700 SB TO MD 150 WB
004.819 CO 6107	HARRISON AVE
004.900 CO 4582	KINGSTON RD
004.900 CO 6105	OLD EASTERN AVE
005.000 CO 4577	HAWTHORNE RD N
005.090	STRUC #030096001
005.129 CO 8604	WATERVIEW WAY
005.246 CO 8603	SEAMASTER RD
005.480 CO 4597	ORVILLE RD
005.560 CO 4598	BENNETT RD
005.770 CO 4742	ALCOCK RD
005.890 RP 702	RAMP 2 FR MD 150 WB TO MD 702 NB
005.890 CO 4728	STEMMERS RUN RD
006.010 RP 702	RAMP 3 FR MD 150 EB TO MD 702 NB
006.013 MD 702	SOUTHEAST BLVD (WB/L)
006.020	STRUC #030245001
006.030 MD 702	SOUTHEAST BLVD
006.030	STRUC #
006.040 RP 702	RAMP 5 FR MD 702 SB TO MD 150 EB
006.220 RP 702	RAMP 8 FR MD 702 SB TO MD 150 WB
006.650 CO 4589	MARLYN AVE N
006.930 CO 4981	HARTMAN AVE
006.990 CO 4980	STUART ST N
006.990 CO 6658	STUART ST S
007.150 CO 8863	WOODWARD DR N
007.235 CO 4970	MARGARET AVE
007.310 CO 8862	TAYLOR AVE N
007.490 CO 5033	MACE AVE
007.570 CO 5004	BERKSHIRE RD
007.620 CO 5008	WILTSHIRE RD
007.720 CO 4987	GOELLERS AVE
007.770 CO 4988	EUGENE AVE
007.830 CO 4990	TERRACE RD

MARYLAND DEPARTMENT OF TRANSPORTATION
STATE HIGHWAY ADMINISTRATION
DATA SERVICES DIVISION

2020 HIGHWAY LOCATION REFERENCE

COUNTY: BALTIMORE
DISTRICT: 4
DATE: 11/18/2021
VERSION: 1.0

ROUTE NUMBER: MD 150
DIRECTION: WEST (NON INVENTORY)

MILEPOINT MILEPOINT DESCRIPTION

007.870	CO 4991	WAGNERS LN
008.130		STRUC #030097001
008.330	CO 5136	ISLAND POINT RD
008.440	CO 5135	DIAMOND POINT RD
008.780	RP 695	RAMP 2 FR MD 150 WB TO RAMP 1 (TO MD695)
008.900	RP 695	RAMP 1 FR MD 157 NB TO MD 695 WB
008.910		STRUC #030226001
008.913	MD 695	BALTIMORE BELTWAY (OUTER LOOP)
008.920		EXIT #38
008.932	MD 695	BALTIMORE BELTWAY (INNER LOOP)
008.940	RP 695	RAMP 7 FR MD 150 WB TO MD 695 SB
009.296	CO 5132	ROLLING MILL RD
009.430	CO 5141	54TH ST
009.610	RP 150	RAMP 8 FR MD 150 SB TO MD 151 WB
009.710	RP 150	RAMP 7 FR MD 151 WB TO MD 150 SB
009.740	MD 151	NORTH POINT BLVD
009.740		STRUC #030098001
009.760	MD 151	NORTH POINT BLVD (SB/L)
009.980	CO 5159	ASHBY AVE
010.160	CO 5160	WESTHAM WAY
010.290	CO 5161	SIMMONS AVE
010.340	CO 5150	PEMBROOKE BLVD
010.473	CO 5163	45TH ST
010.490	MD 150	EASTERN AVE (WB/L)

ROUTE NUMBER: MD 151
DIRECTION: SOUTH (NON INVENTORY)

MILEPOINT MILEPOINT DESCRIPTION

000.000		BALTO CITY LINE
000.000	MD 151	NORTH POINT RD (SB/L)
000.005	MU 1200	KANE ST
000.005	CO 5132	ROLLING MILL RD
000.327	CO 5148	BALTIMORE ST

MARYLAND DEPARTMENT OF TRANSPORTATION
STATE HIGHWAY ADMINISTRATION
DATA SERVICES DIVISION

2020 HIGHWAY LOCATION REFERENCE

COUNTY: BALTIMORE
DISTRICT: 4
DATE: 11/18/2021
VERSION: 1.0

ROUTE NUMBER: MD 151
DIRECTION: SOUTH (NON INVENTORY)

MILEPOINT		MILEPOINT DESCRIPTION
000.560	CO 5156	CONLEY ST
000.580	RP 150	RAMP 6 FR MD 151 EB TO MD 150 SB
000.680	RP 150	RAMP 5 FR MD 150 SB TO MD 151 EB
000.750	MD 150	EASTERN AVE (WB/L)
000.760	MD 150	EASTERN AVE
000.760		STRUC #030098001
000.790	RP 150	RAMP 3 FR MD 151 EB TO MD 150 NB
000.890	RP 150	RAMP 4 FR MD 150 NB TO MD 151 EB
001.135	CO 8954	NO NAME RD
001.390	RP 151	RAMP 6 FR MD151 EB TO RAMP 6(TO MD157)
001.495	RP 695	RAMP 6 FR MD 695 EB TO MD 157 SB
001.500		STRUC #030242001
001.505	RP 695	RAMP 1 FR MD 157 NB TO MD 695 WB
001.570	RP 151	RAMP 4 FR RAMP 1 (FR MD695) TO MD 151 EB
001.660	CO 5461	CARROLL AVE
001.720	CO 5462	NORDBRUCH AVE
001.920	RP 695	RAMP 5 FR MD 695 SB TO MD 151 EB
002.020	RP 695	RAMP 6 FR MD 151 EB TO MD 695 SB
002.460	CO 5494	NORRIS LA
002.710	CO 5510	TRAPPE RD
003.000	CO 5505	CHARLESMONT RD
003.220	CO 5514	ROSEBANK AVE
003.364	CO 8007	NORTH POINT RD
003.467	CO 8008	NORTH POINT RD
003.670	CO 5558	OLD BATTLE GROVE RD
003.865	CO 5554	ST MONICA DR
004.024	CO 5549	ST GREGORY DR
004.130	CO 6594	NEW BATTLE GROVE RD
004.590	CO 5534	KIRKLAND ST
004.630	CO 8008	NORTH POINT RD
004.850	CO 5560	WISE AVE
004.966	CO 8358	CHRISTINA CT
005.550	CO 5527	MORSE LA
005.550	RP 695	RAMP 8 FR MD 695 SB TO MD 151 WB

MARYLAND DEPARTMENT OF TRANSPORTATION
STATE HIGHWAY ADMINISTRATION
DATA SERVICES DIVISION

2020 HIGHWAY LOCATION REFERENCE

COUNTY: BALTIMORE
DISTRICT: 4
DATE: 11/18/2021
VERSION: 1.0

ROUTE NUMBER: MD 151
DIRECTION: SOUTH (NON INVENTORY)

MILEPOINT		MILEPOINT DESCRIPTION
005.630	RP 695	RAMP 5 FR MD 695 SB TO MD 151 EB
005.677	MD 695	BALTIMORE BELTWAY (INNER LOOP)
005.680		EXIT #42
005.680		STRUC #0337000
005.688	MD 695	BALTIMORE BELTWAY (OUTER LOOP)
005.817	MD 158	BETHLEHEM BLVD (WB/L)
005.824	MD 158	BETHLEHEM BLVD
006.380	OP 7095	SNYDER AVE N
006.590	CO 8017	SPARROWS POINT RD
006.740	CO 5772	SCHOOL HOUSE LA
006.800	CO 5773	WAGNER AVE
006.830	RP 151	RAMP 2 FR MD 151 WB TO MD 151B NB
006.920	RP 151	RAMP 8 FR MD 151B SB TO MD 151 WB
006.990		STRUC #030099001
007.050	MD 151 B-	WHARF RD
007.550	OP 544	7TH ST

ROUTE NUMBER: MD 151 B
DIRECTION: NORTH (NON INVENTORY)

MILEPOINT		MILEPOINT DESCRIPTION
000.000	RP 151	RAMP 9 FR MD 151B SB TO MD 151B SB
000.000	OP 525	WHARF RD
000.037	RP 151	RAMP 4 FR MD 151B NB TO MD 151 EB
000.054	RP 151	RAMP 3 FR MD 151 EB TO MD 151B NB
000.090	RP 151	RAMP 9 FR MD 151B SB TO MD 151B SB
000.119	MD 151	SPARROWS POINT BLVD
000.130		STRUC #030099002
000.137	MD 151	SPARROWS POINT BLVD (SB/L)
000.255	RP 151	RAMP 8 FR MD 151B SB TO MD 151 WB
000.255		STRUC #030350001
000.300	RP 151	RAMP 2 FR MD 151 WB TO MD 151B NB
000.355	RP 151	RAMP 7 FR MD 151B NB TO MD 151B SB
000.453		STRUC #030351001

MARYLAND DEPARTMENT OF TRANSPORTATION
STATE HIGHWAY ADMINISTRATION
DATA SERVICES DIVISION

2020 HIGHWAY LOCATION REFERENCE

COUNTY: BALTIMORE
DISTRICT: 4
DATE: 11/18/2021
VERSION: 1.0

ROUTE NUMBER: MD 151 B
DIRECTION: NORTH (NON INVENTORY)

MILEPOINT **MILEPOINT DESCRIPTION**

000.576	MD 158	BETHLEHEM BLVD
000.580	MD 158	BETHLEHEM BLVD (WB/L)

ROUTE NUMBER: MD 157
DIRECTION: SOUTH (NON INVENTORY)

MILEPOINT **MILEPOINT DESCRIPTION**

000.000	CO 8007	NORTH POINT RD
000.000	RP 695	RAMP 6 FR MD 695 EB TO MD 157 SB
000.310		STRUC #B0329 BREAD & CHEESE CREEK
000.320	CO 5428	RABON AVE
000.534	CO 5185	GERMAN HILL RD
001.150	CO 5425	WESTFIELD RD
001.296	CO 5212	HOLABIRD AVE
001.560	CO 5400	SEARLES RD
001.760	CO 5377	MEADOW LA
002.050	CO 5380	MERRITT AVE
002.053	CO 5460	MERRITT BLVD
002.610		STRUC #B0119
002.730	CO 5391	CHESTERWOOD RD
003.399		STRUC #030365001
004.380	RP 695	RAMP 6 FR MD 157 SB TO RAMP 9 (TO MD695)
004.530	RP 695	RAMP 5 FR RAMP 9 (FR MD695) TO MD 157 SB
004.590	RP 695	RAMP 9 FR MD 695 WB TO MD 695 WB
004.590		STRUC #030349001
004.704	MD 695	BALTIMORE BELTWAY (INNER LOOP)
004.710		EXIT #43
004.710		STRUC #BZ437
004.713	MD 695	BALTIMORE BELTWAY (OUTER LOOP)
004.755	MD 158	BETHLEHEM BLVD (WB/L)
004.760	MD 158	BETHLEHEM BLVD

MARYLAND DEPARTMENT OF TRANSPORTATION
STATE HIGHWAY ADMINISTRATION
DATA SERVICES DIVISION

2020 HIGHWAY LOCATION REFERENCE

COUNTY: BALTIMORE
DISTRICT: 4
DATE: 11/18/2021
VERSION: 1.0

ROUTE NUMBER: MD 158
DIRECTION: WEST (NON INVENTORY)

MILEPOINT		MILEPOINT DESCRIPTION
000.000	CO 5677	NORTH POINT RD
000.125	MD 151	NORTH POINT BLVD
000.136	MD 151	NORTH POINT BLVD (SB/L)
000.350		STRUC #030368001
000.820	MD 151 B-	WHARF RD
001.140	RP 695	RAMP 3 FR MD 158 TO MD 695 NB
001.252	MD 157	PENINSULA EXPWY
001.258	MD 157	PENINSULA EXPWY (SB/L)
001.378	RP 695	RAMP 4 FR MD 695 NB TO MD 158 EB
001.410	RP 695	RAMP 1 FR MD 695 NB TO MD 158 WB
001.554		STRUC #030367001 - MUD FLATS
002.300	OP 523	RIVERSIDE DR

ROUTE NUMBER: MD 166
DIRECTION: SOUTH (NON INVENTORY)

MILEPOINT		MILEPOINT DESCRIPTION
000.000	MD 144	FREDERICK RD
000.090	CO 2848	CHELTON AVE
000.120	CO 2850	HILTON AVE
000.210	CO 2849	BEECHWOOD AVE
000.340	CO 2844	PARK DR
000.390	CO 2842	FAIRFIELD DR
000.460	CO 2864	RIDGE RD
000.520	CO 2838	BROOK RD
000.520	CO 2837	GARY DR
000.720	CO 2800	NEWBURG AVE
000.830	CO 2836	GLENRAE DR
000.870	CO 8702	RESERVE CT
000.890	CO 2835	FOREST LA
000.955	CO 2784	BLOOMSBURY AVE
001.030	CO 7107	ROLLING RD S. SPUR
001.150	CO 7099	COLUMBIA CT
001.220	CO 7232	CAMPUS DR

MARYLAND DEPARTMENT OF TRANSPORTATION
STATE HIGHWAY ADMINISTRATION
DATA SERVICES DIVISION

2020 HIGHWAY LOCATION REFERENCE

COUNTY: BALTIMORE
DISTRICT: 4
DATE: 11/18/2021
VERSION: 1.0

ROUTE NUMBER: MD 166
DIRECTION: SOUTH (NON INVENTORY)

MILEPOINT		MILEPOINT DESCRIPTION
001.220	CO 2791	VALLEY RD
001.350	CO 7101	AMERICAN CT
001.630	CO 7569	COLLEGIATE DR
001.730	MD 372	WILKENS AVE
001.865	CO 7121	HIGHFIELDS DR
002.034	RP 166	RAMP 7 FR MD 166 WB TO MD 166 SB
002.142	CO 7105	ROLLING RD S
002.209	RP 166	RAMP 4 FR ROLLING RD TO MD 166 SB
002.346	RP 166	RAMP 5 FR UMBC BLVD SB TO MD 166 EB
002.605	CO 3118	SELFORD RD
002.605		STRUC #030292001
002.650	RP 166	RAMP 5 FR UMBC BLVD SB TO MD 166 EB
002.684	IS 195	METROPOLITAN BLVD (SB/L)

ROUTE NUMBER: MD 295
DIRECTION: SOUTH (NON INVENTORY)

MILEPOINT		MILEPOINT DESCRIPTION
000.000		BALTIMORE CITY LINE
000.000	MD 295	BALTIMORE WASHINGTON PKWY (SB/L)
000.320	CO 3281	DAISY AVE
000.320		STRUC #030018001
000.760		STRUC #030300001
001.130	RP 895	RAMP 7 FR IS 895 WB TO MD 295 SB
001.198	IS 895	HARBOR TUNNEL THRUWAY (SB/L)
001.198	RP 895	RAMP 7 FR IS 895 WB TO MD 295 SB
001.210		STRUC #BY046
001.220	IS 895	HARBOR TUNNEL THRUWAY
001.410		ANNE ARUNDEL CO/L
001.410	MD 295	BALTIMORE WASHINGTON PKWY (SB/L)
001.410		STRUC #020011021 - PATAPSCO RIVER

MARYLAND DEPARTMENT OF TRANSPORTATION
STATE HIGHWAY ADMINISTRATION
DATA SERVICES DIVISION

2020 HIGHWAY LOCATION REFERENCE

COUNTY: BALTIMORE
DISTRICT: 4
DATE: 11/18/2021
VERSION: 1.0

ROUTE NUMBER: MD 372
DIRECTION: WEST (NON INVENTORY)

MILEPOINT	MILEPOINT DESCRIPTION
000.000	BALTIMORE CITY LINE
000.000 MD 372	WILKENS AVE
000.040 CO 3000	LEEDS AVE
000.150 CO 2992	BEECHFIELD AVE S
000.150 CO 2987	KENSINGTON RD
000.210 CO 2995	ST CHARLES AVE
000.260 CO 2984	ALAN DR
000.260 CO 2985	DORCHESTER RD
000.460 CO 2984	ALAN DR
000.473 CO 2983	COLLEGE AVE
000.530 CO 2982	ELM RIDGE AVE
000.560 CO 6635	PIGEON CT
000.648 CO 2976	MAIDEN CHOICE LA
000.810 CO 6671	WILTON FARM DR
000.960 RP 695	RAMP 2 FR MD 372 TO IS 695 WB
000.975 RP 695	RAMP 3 FR MD 372 EB TO RAMP 2 (TO IS695)
000.980 RP 695	RAMP 10 FR RAMP 1 (FR IS695) TO MD 372
001.010 RP 695	RAMP 1 FR IS 695 WB TO MD 372 WB
001.030 RP 695	RAMP 1 FR IS 695 WB TO MD 372 WB
001.040 IS 695	BALTO BELTWAY (INNER LOOP)
001.040	STRUC #030119002
001.050	EXIT #12B
001.060 IS 695	BALTO BELTWAY (OUTER LOOP)
001.060	STRUC #030119002
001.130 RP 695	RAMP 5 FR IS 695 EB TO MD 372 WB
001.140 RP 695	RAMP 7 FR MD 372 WB TO RAMP 6 (TO IS695)
001.210 CO 2795	KENWOOD AVE W
001.340 CO 2794	PARADISE AVE
001.536 CO 2791	VALLEY RD
001.634 CO 6457	WALKER AVE
001.840 CO 2793	FAIRWAY AVE
001.890 CO 2790	HILLTOP RD
001.950 CO 2972	RAMBLING DR
002.425 MD 166	ROLLING RD

MARYLAND DEPARTMENT OF TRANSPORTATION
STATE HIGHWAY ADMINISTRATION
DATA SERVICES DIVISION

2020 HIGHWAY LOCATION REFERENCE

COUNTY: BALTIMORE
DISTRICT: 4
DATE: 11/18/2021
VERSION: 1.0

ROUTE NUMBER: MD 439
DIRECTION: WEST (NON INVENTORY)

MILEPOINT		MILEPOINT DESCRIPTION
000.000	MD 439	OLD YORK RD
000.410	CO 99	GARRETT RD
000.410	CO 6452	JOLLY ACRES RD
000.660	CO 105	KIRKWOOD SHOP RD
000.980	CO 6314	TWIG CT
001.120	CO 6313	TRUNK RD
001.360	CO 104	BURKE RD
001.750	CO 96	GRAYSTONE RD
001.780	CO 106	OPENSHAW RD
002.500	CO 101	ENSOR RD
002.950	CO 108	WEST LIBERTY RD
003.400	CO 6190	JORDAN MILL CT
003.550	CO 102	JORDAN SAW MILL RD
003.690	CO 110	GIBSON RD
004.600	CO 111	BOND RD
005.060	CO 85	SAMPSON RD
005.100	CO 117	LENTZ RD
005.560	RP 83	RAMP 2 FR MD 439 EB TO IS 83 NB
005.610	RP 83	RAMP 3 FR MD 439 WB TO RAMP 2 (TO IS 83)
005.640	RP 83	RAMP 1 FR IS 83 NB TO MD 439
005.720	IS 83	HARRISBURG EXPWY
005.742	IS 83	HARRISBURG EXPWY (SB/L)
005.840	RP 83	RAMP 5 FR IS 83 SB TO MD 439
005.850	RP 83	RAMP 7 FR MD 439 WB TO RAMP 6 (TO IS 83)
005.860	RP 83	RAMP 6 FR MD 439 EB TO IS 83 SB
005.963	MD 45	YORK RD
005.970	MD 45	YORK RD (SB/L)

ROUTE NUMBER: MD 542
DIRECTION: (NON INVENTORY)

MILEPOINT		MILEPOINT DESCRIPTION
000.000	CO 3353	CROMWELL BRIDGE RD
000.000	RP 695	RAMP 7 FR IS 695 WB TO CROMWELL BRDG RD

MARYLAND DEPARTMENT OF TRANSPORTATION
STATE HIGHWAY ADMINISTRATION
DATA SERVICES DIVISION

2020 HIGHWAY LOCATION REFERENCE

COUNTY: BALTIMORE
DISTRICT: 4
DATE: 11/18/2021
VERSION: 1.0

ROUTE NUMBER: MD 542
DIRECTION: SOUTH (NON INVENTORY)

MILEPOINT MILEPOINT DESCRIPTION

000.090	IS 695	BALTO BELTWAY (OUTER LOOP)
000.100	IS 695	BALTO BELTWAY (INNER LOOP)
000.100		EXIT #29B
000.100		STRUC #030165001
000.210	RP 695	RAMP 5 FR IS 695 SB TO MD 542 EB
000.427	CO 8762	JOPPA RD E
000.432	CO 8762	JOPPA RD E (EB/L)
000.530	CO 3488	YAKONA RD
000.630	CO 3487	NATURO RD
000.676	CO 3490	AMUSKAI RD
000.720	CO 3484	MUSSULA RD
000.810	CO 3483	MYAMBY RD
000.860	CO 3482	PUTTY HILL AVE
000.920	CO 3480	THETFORD RD
001.060	CO 3465	ABERDEEN RD
001.200	CO 3467	LOCH NESS RD
001.330	CO 3472	GLEN KEITH BLVD
001.480	CO 3470	LOCH RAVEN SERVICE RD
001.608	CO 3481	TAYLOR AVE
001.850	CO 3333	GOUCHER BLVD
002.040	CO 3399	SAYWARD AVE
002.180	CO 3385	GLENDALE RD
002.270	CO 3393	SHEFFORD RD
002.400	CO 1300	REGISTER AVE
002.570	CO 3396	LOCH HILL RD
002.590		BALTIMORE CITY LINE

ROUTE NUMBER: MD 570
DIRECTION: WEST (NON INVENTORY)

MILEPOINT MILEPOINT DESCRIPTION

000.000	MD 570	NO NAME (WB/L)
000.025	MD 122	SECURITY BLVD (WB/L)
000.035	MD 122	SECURITY BLVD

MARYLAND DEPARTMENT OF TRANSPORTATION
STATE HIGHWAY ADMINISTRATION
DATA SERVICES DIVISION

2020 HIGHWAY LOCATION REFERENCE

COUNTY: BALTIMORE
DISTRICT: 4
DATE: 11/18/2021
VERSION: 1.0

ROUTE NUMBER: MD 570
DIRECTION: WEST (NON INVENTORY)

MILEPOINT		MILEPOINT DESCRIPTION
000.045		EXIT #94
000.045		STRUC #030241001
000.050	RP 70	RAMP 8 FR MD 570 WB TO MD 122 SB
000.280	CO 2621	INGLESIDE AVE
000.280		STRUC #030239001
000.570	RP 70	RAMP 8 FR INGLESIDE AVE TO MD 570 WB
000.853		MILE MARKER 93.0
001.160	RP 70	RAMP 2 FR MD 570 WB TO IS 695 NB
001.250		STRUC #030240001
001.250	CO 2501	WOODLAWN DR
001.740	IS 70	NO NAME (WB/L)

ROUTE NUMBER: MD 587
DIRECTION: SOUTH (NON INVENTORY)

MILEPOINT		MILEPOINT DESCRIPTION
000.008	MD 150	EASTERN BLVD
000.453	CO 6215	DARK HEAD COVE RD
000.820	CO 4706	ALDER DR
000.890	CO 4704	BEECH DR
000.990	CO 4703	CYPRESS DR
001.140	CO 4698	DOGWOOD DR

ROUTE NUMBER: MD 695
DIRECTION: SOUTH (NON INVENTORY)

MILEPOINT		MILEPOINT DESCRIPTION
000.000		BALTO CITY LINE
000.000		STRUC #BCZ472001 - PATAPSCO RIVER
000.025	MD 695	BALTIMORE BELTWAY (OUTER LOOP)
000.071		MILE MARKER N 48.4
000.189	MD 695	BALTIMORE BELTWAY (OUTER LOOP)
000.275		MILE MARKER N 48.1
000.343		MILE MARKER N 48.0

MARYLAND DEPARTMENT OF TRANSPORTATION
STATE HIGHWAY ADMINISTRATION
DATA SERVICES DIVISION

2020 HIGHWAY LOCATION REFERENCE

COUNTY: BALTIMORE
DISTRICT: 4
DATE: 11/18/2021
VERSION: 1.0

ROUTE NUMBER: MD 695
DIRECTION: SOUTH (NON INVENTORY)

MILEPOINT	MILEPOINT DESCRIPTION
000.411	MILE MARKER N 47.9
000.616	MILE MARKER N 47.6
000.823	MILE MARKER N 47.3
000.850	MD 695 C- AUTHORITY DR
000.908	MILE MARKER N 47.2
001.012	MILE MARKER N 47.1
001.090	MD 695 C- AUTHORITY DR
001.114	MILE MARKER 47.0
001.210	MILE MARKER N 46.9
001.404	MILE MARKER N 46.7
001.501	MILE MARKER N 46.6
001.560	RP 695 RAMP 1 FR MD 695 NB TO MD 695A WB
001.604	MILE MARKER N 46.5
001.715	MILE MARKER N 46.4
001.720	EXIT #44
001.720	RP 695 RAMP 1 FR MD 695 NB TO MD 695A WB
001.721	MILE MARKER N 46.3
001.723	MILE MARKER N 46.2
001.724	MILE MARKER N 46.1
001.726	MILE MARKER N 46.0
001.727	MILE MARKER N 45.9
001.728	MILE MARKER N 45.8
001.903	MILE MARKER N 45.6
002.070	STRUC #BZ462 BEAR CREEK
002.090	MILE MARKER N 45.5
002.277	MILE MARKER N 45.4
002.464	MILE MARKER N 45.3
002.652	MILE MARKER N 45.2
002.840	MILE MARKER N 45.1
003.024	MILE MARKER 45.0
003.210	MILE MARKER N 44.9
003.220	RP 695 RAMP 4 FR MD 695 NB TO MD 158 EB
003.311	MILE MARKER N 44.8
003.467	MD 157 PENINSULA EXPWY (SB/L)

MARYLAND DEPARTMENT OF TRANSPORTATION
STATE HIGHWAY ADMINISTRATION
DATA SERVICES DIVISION

2020 HIGHWAY LOCATION REFERENCE

COUNTY: BALTIMORE
DISTRICT: 4
DATE: 11/18/2021
VERSION: 1.0

ROUTE NUMBER: MD 695
DIRECTION: SOUTH (NON INVENTORY)

MILEPOINT	MILEPOINT DESCRIPTION
003.470	EXIT #43
003.470	STRUC #BZ448
003.474 MD 157	PENINSULA EXPWY
003.506	MILE MARKER N 44.6
003.605	MILE MARKER N 44.5
003.704	MILE MARKER N 44.4
003.802	MILE MARKER N 44.3
003.840 RP 695	RAMP 3 FR MD 158 TO MD 695 NB
003.906	MILE MARKER N 44.2
004.010	MILE MARKER N 44.1
004.114	MILE MARKER 44.0
004.218	MILE MARKER N 43.9
004.322	MILE MARKER N 43.8
004.380	STRUC #BZ 439
004.425	MILE MARKER N 43.7
004.530	MILE MARKER N 43.6
004.634	MILE MARKER N 43.5
004.640 MD 151	NORTH POINT BLVD (SB/L)
004.645	EXIT #42
004.645	STRUC #030370001
004.650 MD 151	NORTH POINT BLVD
004.870 RP 695	RAMP 2 FR MD 151 WB TO MD 695 NB
004.951	MILE MARKER N 43.2
005.049	MILE MARKER N 43.1
005.060 CO 5527	MORSE LA
005.090	STRUC #030290001
005.170	MILE MARKER OL 43.0
005.264	MILE MARKER OL 42.9
005.664	MILE MARKER OL 42.5
006.167	MILE MARKER OL 42.0
006.530 CO 5524	BEACHWOOD RD
006.530	STRUC #030244001
006.802	MILE MARKER OL41.5
006.880 RP 695	RAMP 4 FR MD 695 NB TO COVE RD EB

MARYLAND DEPARTMENT OF TRANSPORTATION
STATE HIGHWAY ADMINISTRATION
DATA SERVICES DIVISION

2020 HIGHWAY LOCATION REFERENCE

COUNTY: BALTIMORE
DISTRICT: 4
DATE: 11/18/2021
VERSION: 1.0

ROUTE NUMBER: MD 695
DIRECTION: SOUTH (NON INVENTORY)

MILEPOINT		MILEPOINT DESCRIPTION
007.197	CO 5820	COVE RD
007.200		EXIT #41
007.200		STRUC #030248001
007.313		MILE MARKER OL 41.0
007.530	RP 695	RAMP 2 FR COVE RD WB TO MD 695 NB
007.840		STRUC #030247001
007.840	CO 5510	TRAPPE RD
007.850		MILE MARKER OL 40.5
007.860		ATR STATION #0074
008.070	RP 695	RAMP 1 FR MD 695 NB TO MD 151 WB
008.280		EXIT #40
008.280	MD 151	NORTH POINT BLVD
008.280		STRUC #030272001
008.770	RP 695	RAMP 2 FR MD 151 WB TO MD 695 NB
008.870	MD 151	NORTH POINT BLVD
008.870		STRUC #030223001
008.933		MILE MARKER OL 39.5
009.050	RP 695	RAMP 4 FR MD 695 NB TO MD 150 EB
009.050		STRUC #030224001
009.180		EXIT #39
009.180	RP 695	RAMP 1 FR MD 157 NB TO MD 695 WB
009.180		STRUC #030325061
009.385		MILE MARKER OL 39.0
009.520	MD 150	EASTERN AVE
009.520		EXIT #38
009.520		STRUC #030226001
009.530	MD 150	EASTERN AVE (WB/L)
009.820	CO 5135	DIAMOND POINT RD
009.820		STRUC #030258001
009.890	RP 695	RAMP 1 FR MD 157 NB TO MD 695 WB
010.250	CO 5061	PHILADELPHIA AVE
010.270		STRUC #030238001
010.440	CO 5069	CHESACO AVE
010.440		STRUC #030257001

MARYLAND DEPARTMENT OF TRANSPORTATION
STATE HIGHWAY ADMINISTRATION
DATA SERVICES DIVISION

2020 HIGHWAY LOCATION REFERENCE

COUNTY: BALTIMORE
DISTRICT: 4
DATE: 11/18/2021
VERSION: 1.0

ROUTE NUMBER: MD 695
DIRECTION: SOUTH (NON INVENTORY)

MILEPOINT	MILEPOINT DESCRIPTION
011.090	STRUC #030276001
011.880	STRUC #030281001 - NORTHEAST CREEK
011.940 RP 695	RAMP 4 FR MD 695 NB TO MD 702 EB
012.200 MD 702	SOUTHEAST BLVD
012.200	STRUC #030282041
012.210 MD 702	SOUTHEAST BLVD (WB/L)
012.320 RP 695	RAMP 7 FR MD 702 WB TO MD 695 SB
012.510	STRUC #3283 & #3284
012.650	EXIT #36
012.650 MD 702	SOUTHEAST BLVD (WB/L)
012.730 CO 4542	KELSO DR
012.730	STRUC #030251001
012.820 RP 695	RAMP 4 FR MD 695 NB TO US 40 EB
012.960	STRUC #030250001
012.986	MILE MARKER OL 36.0
013.030 RP 695	RAMP 3 FR US 40 EB TO MD 695 NB
013.050 US 40	PULASKI HWY
013.060	EXIT #35
013.060	STRUC #030191001
013.070 US 40	PULASKI HWY (WB/L)
013.100 RP 695	RAMP 1 FR MD 695 NB TO US 40 WB
013.230 RP 695	RAMP 2 FR US 40 WB TO MD 695 NB
013.390	EXIT #34
013.390 MD 7	PHILADELPHIA RD
013.390	STRUC #030190001
013.420 RP 695	RAMP 1 FR MD 695 NB TO MD 7 WB
013.553	MILE MARKER OL 35.5
013.660 RP 695	RAMP 2 FR MD 7 TO MD 695 NB
014.030 RP 95	RAMP 2 FR MD 695 WB TO RP 3 (TO IS95 NB)
014.080 IS 695	BALTO BELTWAY (OUTER LOOP)

MARYLAND DEPARTMENT OF TRANSPORTATION
STATE HIGHWAY ADMINISTRATION
DATA SERVICES DIVISION

2020 HIGHWAY LOCATION REFERENCE

COUNTY: BALTIMORE
DISTRICT: 4
DATE: 11/18/2021
VERSION: 1.0

ROUTE NUMBER: MD 695 A
DIRECTION: NORTH (NON INVENTORY)

MILEPOINT		MILEPOINT DESCRIPTION
000.000	RP 695	RAMP 1 FR MD 695 NB TO MD 695A WB
000.030	MD 695 C-	AUTHORITY DR
000.530	CO 5256	AVON AVE
000.670	CO 5255	MARYLAND AVE
001.340	MD 695 B-	BELCLARE RD
001.630	CO 5312	DUNHILL RD
001.930	MU 908	BROENING HWY

ROUTE NUMBER: MD 700
DIRECTION: SOUTH (NON INVENTORY)

MILEPOINT		MILEPOINT DESCRIPTION
000.000	RP 40	RAMP 6 FR US 40 EB TO MD 700 SB
000.230	CO 4542	KELSO DR
000.350	CO 4537	TRANSVERSE AVE
000.760	CO 4500	COMPASS RD
001.120	CO 4483	WINDLASS DR
001.510	CO 4465	MIDDLE RIVER RD
001.670	CO 4475	RIVERTON RD
001.799	CO 6102	BAKER AVE
001.830	RP 150	RAMP 8 FR MD 700 SB TO MD 150 WB
001.870	MD 150	EASTERN BLVD (WB/L)
001.880	MD 150	EASTERN BLVD
001.920	RP 150	RAMP 5 FR MD 700 SB TO MD 150 EB
001.921		STRUC #030095001
001.922		STRUC #B-9004002
001.950	CO 6216	CHESAPEAKE PARK PL

ROUTE NUMBER: MD 702
DIRECTION: WEST (NON INVENTORY)

MILEPOINT		MILEPOINT DESCRIPTION
000.000	CO 4967	BACK RIVER NECK RD
000.150	CO 4917	TURKEY POINT RD

MARYLAND DEPARTMENT OF TRANSPORTATION
STATE HIGHWAY ADMINISTRATION
DATA SERVICES DIVISION

2020 HIGHWAY LOCATION REFERENCE

COUNTY: BALTIMORE
DISTRICT: 4
DATE: 11/18/2021
VERSION: 1.0

ROUTE NUMBER: MD 702
DIRECTION: WEST (NON INVENTORY)

MILEPOINT		MILEPOINT DESCRIPTION
000.740	CO 4779	HYDE PARK RD
001.060	CO 4789	MIDDLEBOROUGH RD
001.320		STRUC #030205001
001.360	CO 5815	MANSFIELD RD
001.750		STRUC #030340001
001.840	CO 4831	E HOMBERG AVE
002.077	CO 4758	OLD EASTERN AVE
002.400	MD 150	EASTERN BLVD
002.410	MD 150	EASTERN BLVD (WB/L)
002.410		STRUC #030245041
002.450	RP 702	RAMP 3 FR MD 150 EB TO MD 702 NB
002.730	RP 702	RAMP 2 FR MD 150 WB TO MD 702 NB
002.800	CO 4589	MARLYN AVE N
002.800		STRUC #030277001
003.310	RP 695	RAMP 7 FR MD 702 WB TO MD 695 SB
003.340	CO 5033	MACE AVE
003.340		STRUC #030246041
003.580		STRUC #030268001
003.620	MD 695	BALTIMORE BELTWAY (OUTER LOOP)
003.620		STRUC #030282041
003.720		STRUC #030271001
003.860	RP 695	RAMP 7 FR MD 702 WB TO MD 695 SB
003.900		STRUC #030267001
004.030	MD 695	BALTIMORE BELTWAY (OUTER LOOP)
004.030		EXIT #36

ROUTE NUMBER: MD 940
DIRECTION: SOUTH (NON INVENTORY)

MILEPOINT		MILEPOINT DESCRIPTION
000.024	RP 140	RAMP 7 FR MD 140 WB TO MD 940 SB
000.029	RP 140	RAMP 8 FR MD 940 SB TO RAMP 1
000.090	OP 2253	GWYNNS MILL CT
000.090		STRUC #030331001

MARYLAND DEPARTMENT OF TRANSPORTATION
STATE HIGHWAY ADMINISTRATION
DATA SERVICES DIVISION

2020 HIGHWAY LOCATION REFERENCE

COUNTY: BALTIMORE
DISTRICT: 4
DATE: 11/18/2021
VERSION: 1.0

ROUTE NUMBER: MD 940
DIRECTION: SOUTH (NON INVENTORY)

MILEPOINT		MILEPOINT DESCRIPTION
000.270	CO 6780	DOLFIELD RD
000.500	RP 795	RAMP 7 FR MD 940 WB TO IS 795 SB
000.650	RP 795	RAMP 1 FR RAMP 4 (FR IS795) TO MD 940 WB
000.650		STRUC #030326001
000.780		EXIT #4
000.780	IS 795	NORTHWEST EXPRESSWAY
000.780	RP 795	RAMP 3 FR MD 940 EB TO IS 795 NB
000.780		STRUC #030323011
000.800	IS 795	NORTHWEST EXPRESSWAY (SB/L)
000.800		STRUC #030324021
000.820	RP 795	RAMP 9 FR IS 795 SB TO METRO CENTRE
000.820		STRUC #030324001
000.950	RP 795	RAMP 7 FR MD 940 WB TO IS 795 SB
000.950		STRUC #030325001
001.230	RP 795	RAMP 1 FR RAMP 4 (FR IS795) TO MD 940 WB
001.390	RP 795	RAMP 11 FR RAMP 1 TO MILL RUN CIR
001.477	CO 6779	RED RUN BLVD (NB/L)
001.480	CO 7708	OWINGS MILLS BLVD

ROUTE NUMBER: MD 943
DIRECTION: WEST (NON INVENTORY)

MILEPOINT		MILEPOINT DESCRIPTION
000.000	CO 434	BEAVER DAM RD
000.310		STRUC #030356041 - GOODWIN RUN
000.590	RP 83	RAMP 7 FR MD 943 WB TO IS 83 SB

ROUTE NUMBER: US 1
DIRECTION: SOUTH (NON INVENTORY)

MILEPOINT		MILEPOINT DESCRIPTION
000.000	US 1	BELAIR RD
000.000		HARFORD CO/L
000.000		STRUC #3001 LITTLE GUNPOWDER FALLS

MARYLAND DEPARTMENT OF TRANSPORTATION
STATE HIGHWAY ADMINISTRATION
DATA SERVICES DIVISION

2020 HIGHWAY LOCATION REFERENCE

COUNTY: BALTIMORE
DISTRICT: 4
DATE: 11/18/2021
VERSION: 1.0

ROUTE NUMBER: US 1
DIRECTION: SOUTH (NON INVENTORY)

MILEPOINT MILEPOINT DESCRIPTION

000.620	CO 304	NEW CUT RD
000.740	OP 336	GREMECY PARK RD
001.037	CO 8329	OPEN BIBLE WAY
001.930	CO 3927	BRADSHAW RD
001.930	CO 3898	SUNSHINE AVE
001.980	OP 337	TEMPLE LA
002.030	CO 3918	JERUSALEM RD
002.240	CO 3910	GOETTNER RD
002.290	CO 7772	LONGFIELD DR
002.530	CO 3917	CHERYL AVE
003.150	CO 3900	MT VISTA RD
003.476	CO 3916	SHERADALE DR
005.046		STRUC #3003 BIG GUNPOWDER FALLS
005.359	CO 3988	MILLER RD
005.699	CO 3995	PERRY HALL RD
005.864	CO 8724	GUNVIEW RD
005.864	CO 6539	HONEYGO BLVD
005.999	CO 3996	SCHROEDER AVE
006.089	CO 8817	FORGE RD
006.179	CO 3997	CLIFFVALE RD
006.239	CO 3998	KAHLSTON RD
006.409	CO 4001	GLEN PARK RD
006.489	CO 4037	BAKER LA
006.489	CO 4036	CHAPEL RD
006.569	OP 6619	JULIET LA
006.589	CO 4038	PERRY VIEW RD
006.709	CO 4039	HORN AVE
006.769	CO 4012	KLAUSMIER RD
006.919	CO 4013	WALTER AVE
007.019	CO 8233	HALBERT AVE
007.079	CO 4017	PINEDALE DR
007.179	CO 4049	DARNALL RD
007.209	CO 4018	PINE HILL RD
007.355	CO 4047	PENN AVE

MARYLAND DEPARTMENT OF TRANSPORTATION
STATE HIGHWAY ADMINISTRATION
DATA SERVICES DIVISION

2020 HIGHWAY LOCATION REFERENCE

COUNTY: BALTIMORE
DISTRICT: 4
DATE: 11/18/2021
VERSION: 1.0

ROUTE NUMBER: US 1
DIRECTION: SOUTH (NON INVENTORY)

MILEPOINT		MILEPOINT DESCRIPTION
007.364	CO 7486	CEDARSIDE DR
007.459	CO 4042	SOTH AVE
007.465	CO 7489	FARMSIDE DR
007.569	OP 4044	SMITH AVE
007.589	CO 7082	MINTE DR
007.669	CO 4019	INDIA AVE
007.669	CO 4021	JOPPA RD
007.739	CO 4020	BROOKFIELD RD
007.805	CO 1400	JOPPA RD
007.814	CO 4076	EBENEZER RD
007.814	CO 1400	JOPPA RD (EB/L)
007.996	CO 6435	COTTINGTON RD
008.049	CO 4079	VERDEL RD
008.189	CO 4080	BLAKELY AVE
008.279	CO 4081	RAAB AVE
008.454	CO 4090	SILVER SPRING RD
008.579	CO 4082	LINK AVE
008.629	CO 4083	SLATER AVE
008.779	CO 4087	NECKER AVE
008.779	CO 7254	RIDGELYS CHOICE DR
009.039	OP 315	PLUMER AVE
009.169	CO 4084	KLOSTERMAN AVE
009.222	RP 43	RAMP 3 FR MD 43 EB TO US 1 NB
009.259	CO 6079	DUNFIELD RD
009.259	RP 43	RAMP 9 FR RAMP 3 (FR MD 43) TO US 1 SB
009.321	RP 43	RAMP 4 FR US 1 NB TO MD 43 EB
009.329	OP 314	LOUISA AVE
009.409		STRUC #3287 WHITE MARSH RUN
009.519	RP 43	RAMP 5 FR US 1 SB TO MD 43 EB
009.549	RP 43	RAMP 6 FR MD 43 EB TO US 1 SB
009.599	CO 8199	WHOLESALE CLUB RD
009.644	MD 43	WHITE MARSH BLVD (WB/L)
009.649		STRUC #3344
009.657	MD 43	WHITE MARSH BLVD

MARYLAND DEPARTMENT OF TRANSPORTATION
STATE HIGHWAY ADMINISTRATION
DATA SERVICES DIVISION

2020 HIGHWAY LOCATION REFERENCE

COUNTY: BALTIMORE
DISTRICT: 4
DATE: 11/18/2021
VERSION: 1.0

ROUTE NUMBER: US 1
DIRECTION: SOUTH (NON INVENTORY)

MILEPOINT		MILEPOINT DESCRIPTION
009.849	CO 7546	PUTTY HILL AVE
009.996	CO 4208	MARTIN AVE
010.023	CO 4210	KLEIN AVE
010.044	CO 4209	GRAPE HILL AVE
010.094	CO 4458	ROSSVILLE BLVD
010.284	CO 4214	LINCOLN AVE
010.364	RP 695	RAMP 8 FR US 1 SB TO IS 695 WB
010.444	RP 695	RAMP 7 FR IS 695 WB TO US 1 SB
010.494	IS 695	BALTO BELTWAY (OUTER LOOP)
010.504		EXIT #32
010.504		STRUC #3175
010.512	IS 695	BALTO BELTWAY (INNER LOOP)
010.564	RP 695	RAMP 5 FR US 1 SB TO IS 695 EB
010.644	RP 695	RAMP 6 FR IS 695 EB TO US 1 SB
010.734		STRUC #3004 STEMMERS RUN
010.774	CO 4216	FOWLER AVE
010.830		BALTO CITY LINE
010.844	CO 4217	CARDWELL AVE
010.894	CO 4252	THORNCLIFF RD
010.944	CO 4218	GLADE AVE
010.994	CO 4250	HENRY AVE
011.014	CO 4219	DELIGHT AVE
011.114	CO 4221	BELHAVEN DR
011.184	CO 4222	FULLERTON HEIGHTS AVE
011.254	CO 4248	FULLERTON AVE
011.274	CO 4223	VIRGINIA AVE
011.324	CO 3481	TAYLOR AVE
011.384	CO 4225	FULLER AVE
011.446	CO 4226	ELM AVE W
011.464	CO 4239	ELM AVE E
011.494	CO 4227	MANOR AVE
011.524	CO 4228	WALNUT AVE
011.544	CO 4238	MADELINE AVE
011.604	CO 4230	CHESLEY AVE

MARYLAND DEPARTMENT OF TRANSPORTATION
STATE HIGHWAY ADMINISTRATION
DATA SERVICES DIVISION

2020 HIGHWAY LOCATION REFERENCE

COUNTY: BALTIMORE
DISTRICT: 4
DATE: 11/18/2021
VERSION: 1.0

ROUTE NUMBER: US 1
DIRECTION: SOUTH (NON INVENTORY)

MILEPOINT		MILEPOINT DESCRIPTION
011.614	CO 4237	WILLOW AVE
011.667	CO 4231	OVERLEA AVE W
011.674	CO 4232	OVERLEA AVE E
011.744	CO 4233	E NORTHERN PKWY
011.744	CO 4234	MAPLE AVE
011.784	CO 4236	PRAGUE AVE
011.811		EXIT #12A
011.811		STRUC #3114
011.812		STRUC #3005
011.814		BEGIN X-REF W/ US 1(BALTO CITY)
011.814	US 1	BELAIR RD
011.814	MU 1024	FLEETWOOD AVE
011.814	CO 4229	SPRUCE ST
023.784		BALTIMORE CITY LINE
023.784		END X-REF W/US 1(BALTO CITY)
023.784	US 1	SOUTHWESTERN BLVD (SB/L)
024.164	CO 3013	KNECHT AVE
024.541	RP 695	RAMP 8 FR US 1 SB TO IS 695 WB
024.554	RP 695	RAMP 1 FR US 1 NB TO RP 8 (TO IS 695 WB)
024.575	IS 695	BALTO BELTWAY (INNER LOOP)
024.587	IS 695	BALTO BELTWAY (OUTER LOOP)
024.861	RP 695	RAMP 6 FR IS 695 EB TO US 1 SB
025.046	MD 644 C-	LINDEN AVE SPUR
025.116	CO 3071	SULPHUR SPRING RD
025.296	MD 644 D-	SELMA AVE SPUR
025.438	IS 95	NO NAME (SB/L)
025.446		STRUC #3261
025.463	IS 95	NO NAME
025.646	CO 6101	TOM DAY BLVD
025.734	CO 3100	FRANCIS AVE
025.734		STRUC #B-0487
026.234		STRUC #3007 HERBERT RUN
026.334		STRUC #3011
026.510		CO/L-HOWARD CO LINE

MARYLAND DEPARTMENT OF TRANSPORTATION
STATE HIGHWAY ADMINISTRATION
DATA SERVICES DIVISION

2020 HIGHWAY LOCATION REFERENCE

COUNTY: BALTIMORE
DISTRICT: 4
DATE: 11/18/2021
VERSION: 1.0

ROUTE NUMBER: US 1
DIRECTION: SOUTH (NON INVENTORY)

MILEPOINT	MILEPOINT DESCRIPTION
026.572 US 1 AL	WASHINGTON BLVD
026.604 CO 3119	CLARKE BLVD
026.644	STRUC #3008 OVER R/R
026.944 RP 195	RAMP 2 FR US 1 WB TO IS 195 NB
027.009 RP 195	RAMP 3 FR US 1 EB TO RAMP 2 (TO IS 195)
027.018 RP 195	RAMP 4 FR RAMP 1 (FR IS 195) TO US 1
027.064 RP 195	RAMP 1 FR IS 195 NB TO US 1 WB
027.149 IS 195	METROPOLITAN BLVD
027.154 RP 195	RAMP 7 FR US 1 WB TO IS 195 SB
027.164	EXIT #3
027.164	STRUC #0334204
027.170 IS 195	METROPOLITAN BLVD (SB/L)
027.174 RP 195	RAMP 7 FR US 1 WB TO IS 195 SB
027.184	STRUC #0334203
027.244 RP 195	RAMP 6 FR US 1 EB TO RAMP 7 (TO IS 195)
027.254 RP 195	RAMP 8 FR IS 195 SB TO US 1 WB
027.314 CO 7109	SOUTH ST
027.374 RP 895	RAMP 7 FR IS 895 WB TO US 1 SB
027.374	STRUC #HOY012
027.415 IS 895	HARBOR TUNNEL THRUWAY (SB/L)
027.424	STRUC #HOY014
027.433 IS 895	HARBOR TUNNEL THRUWAY
027.464	STRUC #3010 PATAPSCO RIVER
027.464 US 1	WASHINGTON BLVD (SB/L)

ROUTE NUMBER: US 1 AL
DIRECTION: SOUTH (NON INVENTORY)

MILEPOINT	MILEPOINT DESCRIPTION
000.000	BALTO CITY LINE
000.000 US 1 AL	CATON AVE
000.020 CO 3200	HAMMONDS FERRY RD
000.020 OP 7065	WASHINGTON BLVD
000.060 CO 3196	RITTENHOUSE AVE

MARYLAND DEPARTMENT OF TRANSPORTATION
STATE HIGHWAY ADMINISTRATION
DATA SERVICES DIVISION

2020 HIGHWAY LOCATION REFERENCE

COUNTY: BALTIMORE
DISTRICT: 4
DATE: 11/18/2021
VERSION: 1.0

ROUTE NUMBER: US 1 AL
DIRECTION: SOUTH (NON INVENTORY)

MILEPOINT		MILEPOINT DESCRIPTION
000.138	OP 7012	MICHELLE CT
000.190	CO 3197	WILSON AVE
000.356	CO 3227	LANSDOWNE RD
000.356	OP 7066	TWIN SPRINGS RD
000.485	MD 993 B-	NO NAME
000.520	OP 7043	ENT TO LANSDOWNE STATION
000.740	CO 7580	COMMERCE DR
000.840	CO 3190	VICTORY DR
000.956	RP 695	RAMP 2 FR IS 695 WB TO US 1AL
000.963	RP 695	RAMP 8 FR US 1AL TO RAMP 1 (TO IS695)
001.014	IS 695	BALTO BELTWAY (INNER LOOP)
001.020		EXIT # 10
001.020		STRUC #3112
001.026	IS 695	BALTO BELTWAY (OUTER LOOP)
001.070	RP 695	RAMP 5 FR US 1AL SB TO RAMP 4 (TO IS695)
001.180	CO 3071	SULPHUR SPRING RD
001.510	CO 3178	MONUMENTAL RD
001.510	CO 3186	OLD WASHINGTON BLVD
001.540	CO 3177	NORTHEAST AVE
001.540	CO 3167	RIDGE AVE
001.710	CO 3174	HANNAH AVE
001.740	CO 3161	SUMMIT AVE
001.800	CO 3163	FAIRVIEW AVE
001.860	CO 3165	WOODSIDE AVE
001.920	CO 3148	ARBUTUS AVE
001.970	CO 3169	HALETHORPE AVE
001.980	CO 3146	PARK AVE
002.050	CO 3140	HALETHORPE FARMS RD
002.050	CO 3139	SELMA AVE
002.120	CO 3147	WINANS AVE
002.180	CO 3142	MAYFIELD AVE
002.430		STRUC #3011 HERBERT RUN
002.470	US 1	SOUTHWESTERN BLVD
002.620	US 1	SOUTHWESTERN BLVD

MARYLAND DEPARTMENT OF TRANSPORTATION
STATE HIGHWAY ADMINISTRATION
DATA SERVICES DIVISION

2020 HIGHWAY LOCATION REFERENCE

COUNTY: BALTIMORE
DISTRICT: 4
DATE: 11/18/2021
VERSION: 1.0

ROUTE NUMBER: US 40
DIRECTION: WEST (NON INVENTORY)

MILEPOINT		MILEPOINT DESCRIPTION
000.000		HARFORD CO/L
000.000	US 40	PULASKI HWY (WB/L)
000.000		STRUC #030034001 - LITTLE GUNPOWDER FALL
000.930	CO 3939	JONES RD
001.240		STRUC #030035041 - GUNPOWDER FALLS
002.154	CO 6577	DAYS COVE RD
002.350	CO 3952	ALLENDER RD
002.869	OP 571	AFFELD AVE
002.941	CO 3959	STEVENS RD
004.070	CO 4095	EBENEZER RD
004.230		STRUC #030036001
004.280	RP 40	RAMP 2 FR US 40 WB TO MD 43 NB
004.560	MD 43	WHITE MARSH BLVD (WB/L)
004.580		STRUC #030216001
004.580	MD 43	WHITE MARSH BLVD
004.705	RP 40	RAMP 1 FR MD 43 WB TO US 40 WB
004.712	RP 40	RAMP 9 FR US 40 WB TO MD 43 WB
005.250		STRUC #030037001
005.740	CO 8366	CAMPBELL BLVD
006.440	CO 4465	MIDDLE RIVER RD
007.000		ATR STATION # 0057
007.460	RP 40	RAMP 1 FR MD 700 NB TO US 40 WB
007.460		STRUC #030106002
007.500	RP 40	RAMP 7 FR US 40 WB TO RAMP 6 (TO MD 700)
007.690	RP 40	RAMP 1 FR MD 700 NB TO US 40 WB
007.880		STRUC #030038001
008.283	CO 4458	ROSSVILLE BLVD
008.395		STRUC #030039001
008.670	RP 695	RAMP 2 FR US 40 WB TO MD 695 NB
008.760	RP 695	RAMP 1 FR MD 695 NB TO US 40 WB
008.780	MD 695	BALTIMORE BELTWAY (OUTER LOOP)
008.790		EXIT #35
008.790		STRUC #030191001
008.800	MD 695	BALTIMORE BELTWAY (INNER LOOP)

MARYLAND DEPARTMENT OF TRANSPORTATION
STATE HIGHWAY ADMINISTRATION
DATA SERVICES DIVISION

2020 HIGHWAY LOCATION REFERENCE

COUNTY: BALTIMORE
DISTRICT: 4
DATE: 11/18/2021
VERSION: 1.0

ROUTE NUMBER: US 40
DIRECTION: WEST (NON INVENTORY)

MILEPOINT		MILEPOINT DESCRIPTION
008.870	CO 4453	GOLDEN RING RD
009.480	CO 4447	BERK AVE
009.558	CO 5046	SCHAFERS LA
009.678	CO 5047	TODDS LA
009.810	CO 5049	BATAVIA FARM RD
010.080	CO 5040	LORRAINE AVE
010.143	CO 5041	KRUEGER AVE
010.211	CO 5045	WHITE AVE
010.370	CO 5069	CHESACO AVE
010.630		STRUC #030040001
010.640	CO 5081	ROSEDALE AVE
011.015	CO 5128	68TH ST
011.290	MD 7	PHILADELPHIA RD
011.480	CO 5118	ODELL AVE
011.480	MD 7 BA	OLD PHILADELPHIA RD
011.513	CO 5124	64TH ST
011.540		BEGIN X-REF W/ US 40 (BALTIMORE CITY)
011.540		NORTHEAST BALTO CITY LINE
011.540	US 40	PULASKI HWY (WB/L)
021.590	US 40	BALTO NATIONAL PIKE (WB/L)
021.590		END X-REF W/ US 40 (BALTIMORE CITY)
021.590		SOUTHWEST BALTO CITY LINE
021.680	CO 2558	CHARING CROSS RD
021.860	CO 2553	COLERIDGE RD
022.100	CO 2544	ST AGNES LA
022.320	CO 2563	TALBOTT PL
022.360	CO 2511	JOHNNYCAKE RD
022.714	CO 2621	INGLESIDE AVE
022.980	RP 695	RAMP 2 FR US 40 WB TO IS 695 NB
023.020	RP 695	RAMP 3 FR US 40 EB TO RAMP 2 (TO IS695)
023.079	RP 695	RAMP 1 FR IS 695 NB TO US 40 WB
023.120	IS 695	BALTO BELTWAY (INNER LOOP)
023.120		EXIT #15
023.120		STRUC #030124002

MARYLAND DEPARTMENT OF TRANSPORTATION
STATE HIGHWAY ADMINISTRATION
DATA SERVICES DIVISION

2020 HIGHWAY LOCATION REFERENCE

COUNTY: BALTIMORE
DISTRICT: 4
DATE: 11/18/2021
VERSION: 1.0

ROUTE NUMBER: US 40
DIRECTION: WEST (NON INVENTORY)

MILEPOINT		MILEPOINT DESCRIPTION
023.130	IS 695	BALTO BELTWAY (OUTER LOOP)
023.215	RP 695	RAMP 7 FR US 40 WB TO RAMP 6 (TO IS695)
023.230	RP 695	RAMP 9 FR RAMP 8 TO US 40 WB
023.270	RP 695	RAMP 8 FR IS 695 SB TO US 40 WB
023.320	CO 2697	LINCOLN AVE
023.390	CO 2700	WINTERS LA
023.590	CO 2680	RICH AVE
023.740	CO 2679	CUMMINGS AVE
023.780	CO 2678	LESLIE AVE
023.917	CO 8890	ROLLING RD N
023.923	CO 8890	ROLLING RD N (SB/L)
024.520	CO 5780	NUWOOD DR
025.520	US 40	BALTO NATIONAL PIKE (WB/L)
025.520		HOWARD CO/L
025.520		STRUC #030109001 - PATAPSCO RIVER