

**2020**

**Calendar Year**

**HIGHWAY LOCATION REFERENCE**

**Data as of December 31, 2020**

**CARROLL**

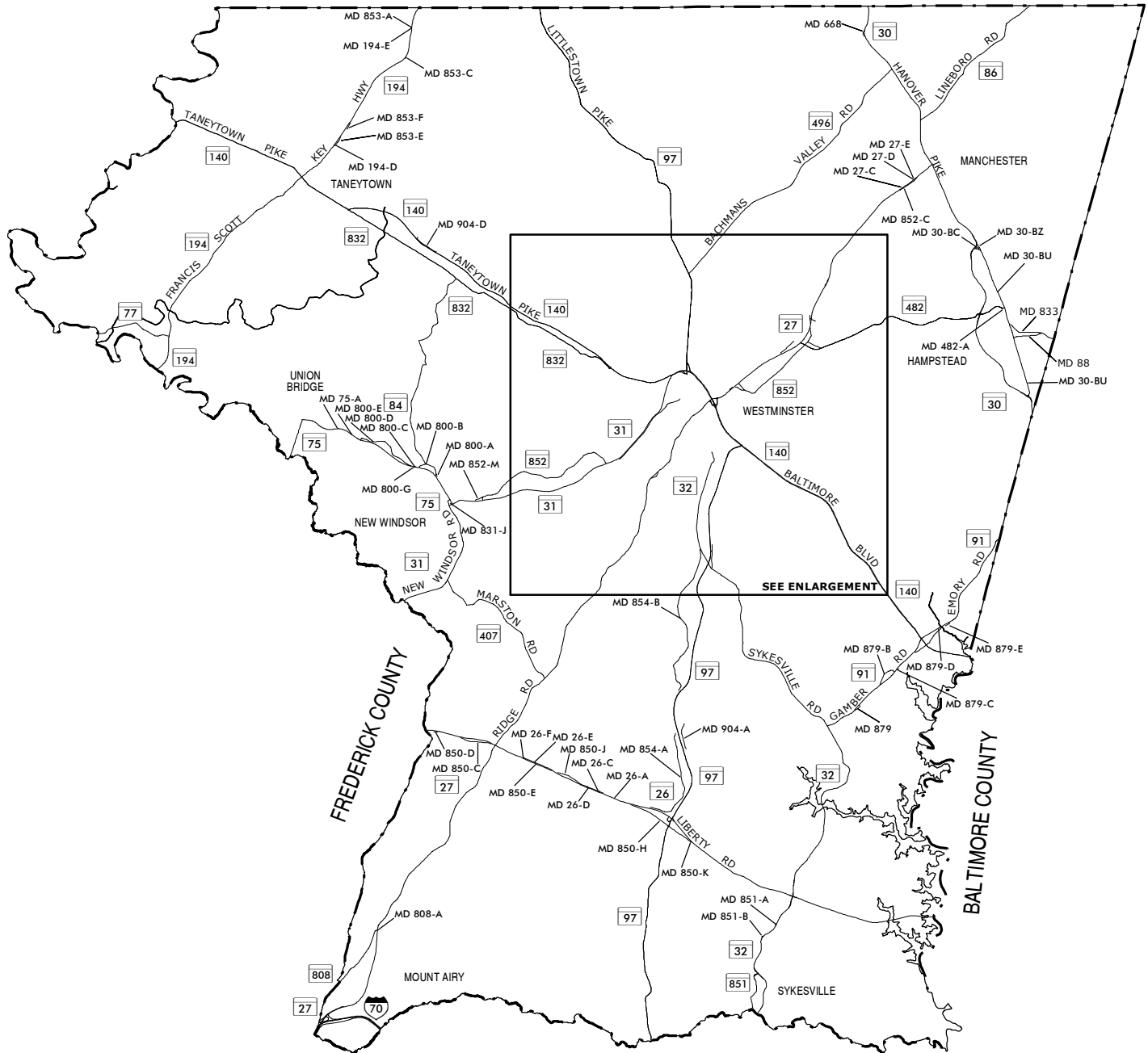
**COUNTY**

**SHA DISTRICT #7**

**CL**



PENNSYLVANIA



**LEGEND**

-  Interstate Highway
-  US Highway
-  State Highway



STATEWIDE GRID MAP KEY

A10A	A10B	A11A	A11B	A12A
A10C	A10D	A11C	A11D	A12C
B10A	B10B	B11A	B11B	B12A
B10C	B10D	B11C	B11D	B12C
C10A	C10B	C11A	C11B	C12A
C10C	C10D	C11C	C11D	C12C

The information in these maps is provided as a public service by the Maryland Department of Transportation State Highway Administration (MDOT SHA).

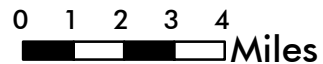
**NOTICE**

**Restriction of Liability:**  
 MDOT SHA makes no claims, promises or guarantees about the accuracy, completeness, or adequacy of the contents of these maps and expressly disclaims liability for any errors and omissions in the contents of these documents. For more detailed maps, please contact: SHA\_State\_Local\_DG@mdot.maryland.gov

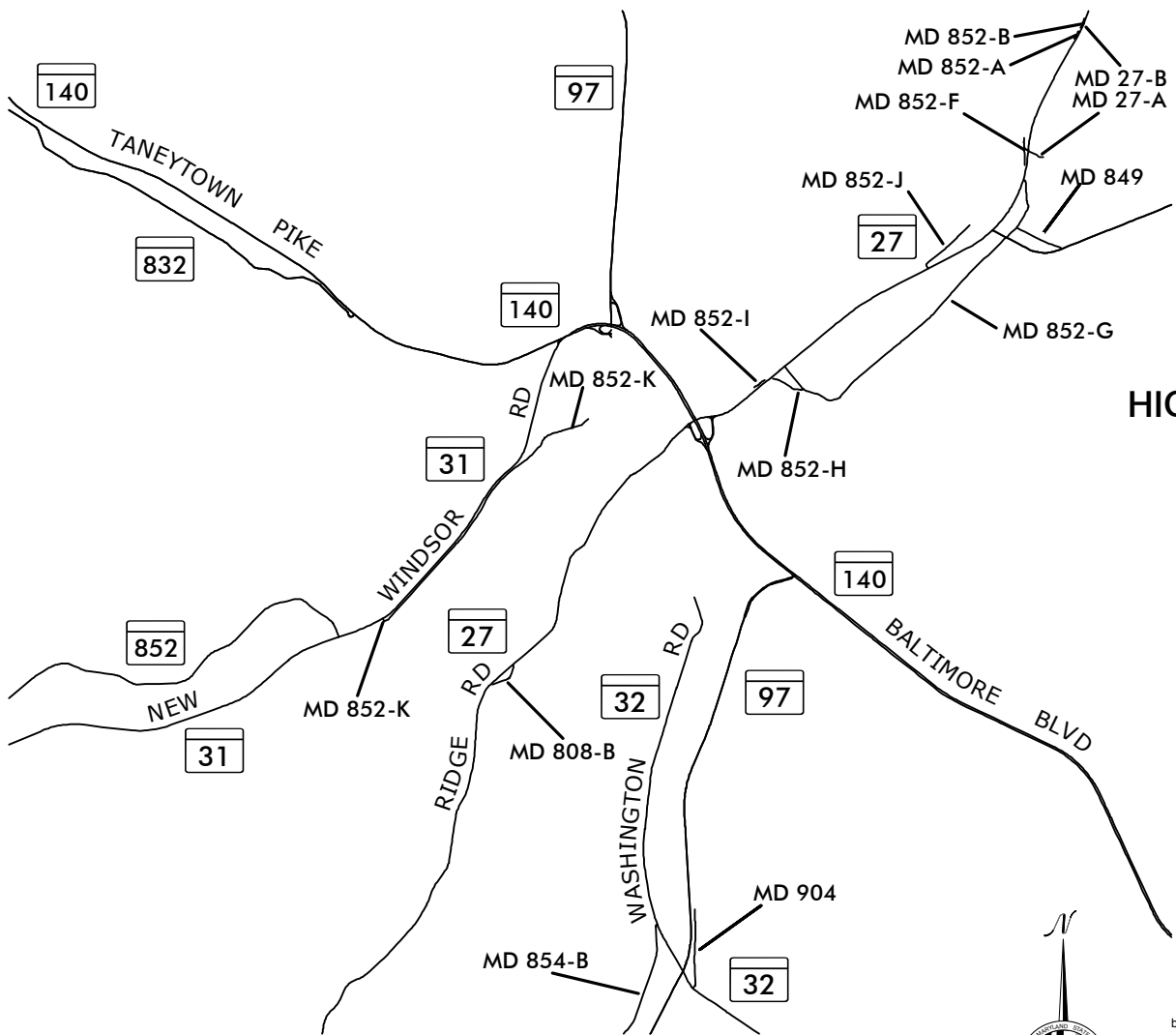
**CARROLL COUNTY  
 HIGHWAY LOCATION REFERENCE  
 2021**

Prepared by the  
*Maryland Department of Transportation*

**STATE HIGHWAY ADMINISTRATION  
 DATA SERVICES DIVISION**



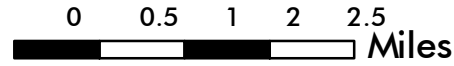
Data as of December 31, 2020



# CARROLL COUNTY ENLARGEMENT HIGHWAY LOCATION REFERENCE 2021

Prepared by the  
*Maryland Department of Transportation*

STATE HIGHWAY ADMINISTRATION  
DATA SERVICES DIVISION



Data as of December 31, 2020

## LEGEND

- Interstate Highway
- US Highway
- State Highway

The information in these maps is provided as a public service by the Maryland Department of Transportation State Highway Administration (MDOT SHA).

### NOTICE

**Restriction of Liability:**  
MDOT SHA makes no claims, promises or guarantees about the accuracy, completeness, or adequacy of the contents of these maps and expressly disclaims liability for any errors and omissions in the contents of these documents. For more detailed maps, please contact: SHA\_State\_Local\_DG@mdot.maryland.gov

ROUTE ALERT LIST

CARROLL COUNTY

none

MARYLAND DEPARTMENT OF TRANSPORTATION  
STATE HIGHWAY ADMINISTRATION  
DATA SERVICES DIVISION

2020 HIGHWAY LOCATION REFERENCE

COUNTY: CARROLL  
DISTRICT: 7  
DATE: 10/28/2021  
VERSION:1.0

ROUTE NUMBER: IS 70  
DIRECTION: EAST(INVENTORY)

ROAD NAME	FUNCTIONAL CLASS	STATE SYSTEM	NHS	MAINTENANCE	MILEPOINT	MILEPOINT DESCRIPTION	MEDIAN TYPE	MARKED LANES	AADT	
BALTO NATIONAL PIKE	U -Interstate	STATE PRIMARY	NHS	State Highway Agency	000.000	US 40	BALTO NATIONAL PIKE	POSITIVE BARRIER	6	59,721
					000.000		BALTO NATIONAL PIKE			
					000.000		CONCURRENT W/US 40			
					000.000		FREDERICK CO/L			
					000.027	US 40	BALTO NATIONAL PIKE			
					000.027	MD 27	RIDGE RD (SB/L)			
					000.030		EXIT #68			
					000.030		STRUC #060011031			
					000.036	US 40	BALTO NATIONAL PIKE			
					000.036	MD 27	RIDGE RD			
					000.140	US 40	BALTO NATIONAL PIKE			
					000.140	RP 70	RAMP 4 FR MD 27 NB TO IS 70 EB			
					000.470	US 40	BALTO NATIONAL PIKE			
					000.470	XO 24	CROSSOVER			
					001.610	US 40	BALTO NATIONAL PIKE			
					001.610	US 40	BALTO NATIONAL PIKE			
					001.610		BALTO NATIONAL PIKE			
001.610		HOWARD CO/L								
001.610	IS 70	NO NAME								

ROUTE NUMBER: MD 26  
DIRECTION: EAST(INVENTORY)

ROAD NAME	FUNCTIONAL CLASS	STATE SYSTEM	NHS	MAINTENANCE	MILEPOINT	MILEPOINT DESCRIPTION	MEDIAN TYPE	MARKED LANES	AADT	
LIBERTY RD	R -Minor Arterial	STATE SECONDARY		State Highway Agency	000.000	CO 273	BUFFALO RD	NONE	2	5,414
					000.000		FREDERICK CO/L			
					000.000	MD 26	LIBERTY RD			
					000.200	CO 274	ROOP RD			
					000.810	CO 272	HOOPER RD			
					001.100	CO 275	FRANKLINVILLE RD			

MARYLAND DEPARTMENT OF TRANSPORTATION  
STATE HIGHWAY ADMINISTRATION  
DATA SERVICES DIVISION

2020 HIGHWAY LOCATION REFERENCE

COUNTY: CARROLL  
DISTRICT: 7  
DATE: 10/28/2021  
VERSION:1.0

ROUTE NUMBER: MD 26  
DIRECTION: EAST(INVENTORY)

ROAD NAME	FUNCTIONAL CLASS	STATE SYSTEM	NHS	MAINTENANCE	MILEPOINT	MILEPOINT DESCRIPTION	MEDIAN TYPE	MARKED LANES	AADT
LIBERTY RD	R -Minor Arterial	STATE SECONDARY		State Highway Agency	001.663		PAINTED (UNDIV)	2	5,414
					001.760	MD 27 RIDGE RD	NONE		8,804
					001.810		PAINTED (UNDIV)		
					002.550	MD 26 F NO NAME	NONE		
					002.840	MD 26 E NO NAME			
					003.130	CO 566 SKIDMORE RD			
					003.292	MD 850 E NO NAME			
					003.510		PAINTED (UNDIV)		
					003.620	CO 555 SALEM BOTTOM RD	NONE		
					003.620	CO 565 WOODBINE RD			
					003.697		PAINTED (UNDIV)		
					004.240	MD 26 D NO NAME	NONE		
					004.300		PAINTED (UNDIV)		
					004.560	MD 26 C NO NAME			
					004.960	MD 26 A NO NAME	NONE		
					005.200	CO 554 ARTHUR SHIPLEY RD			
					005.500	CO 617 FRETER RD			
					005.900	CO 553 BUSHEY RD			
					006.390	RP 26 RAMP 6 FR MD 26 EB TO MD 97 SB			
					006.480	MD 97 OLD WASHINGTON RD			22,531
					006.480	STRUC #060054001			
					006.560	RP 26 RAMP 2 FR MD 26 WB TO MD 97 NB			
	U -Minor Arterial				006.937	CO 1138 ENTERPRISE ST (SB/L)			
					006.943	CO 1138 ENTERPRISE ST			
					007.190	CO 545 KLEE MILL RD			
					007.190	MD 850 H OLD LIBERTY RD WEST			
					007.290		PAINTED (UNDIV)		
					007.580	XO 21 CROSSOVER	NONE		
					007.817		PAINTED (UNDIV)		
					007.950	CO 663 LINTON RD	NONE		

MARYLAND DEPARTMENT OF TRANSPORTATION  
STATE HIGHWAY ADMINISTRATION  
DATA SERVICES DIVISION

2020 HIGHWAY LOCATION REFERENCE

COUNTY: CARROLL  
DISTRICT: 7  
DATE: 10/28/2021  
VERSION:1.0

ROUTE NUMBER: MD 26  
DIRECTION: EAST(INVENTORY)

ROAD NAME	FUNCTIONAL CLASS	STATE SYSTEM	NHS	MAINTENANCE	MILEPOINT	MILEPOINT DESCRIPTION	MEDIAN TYPE	MARKED LANES	AADT		
LIBERTY RD	U -Minor Arterial	STATE SECONDARY		State Highway Agency	007.950	CO 664	WHITE ROCK RD	NONE	2	22,531	
					008.055			PAINTED (UNDIV)			
					008.323	OP 1298	EXCHANGE DR	NONE			
					008.328			PAINTED (UNDIV)			
					008.610	CO 677	EMERALD LA	NONE			
					008.630			PAINTED (UNDIV)			
					009.060	CO 1424	CALVERT WAY	NONE			
					009.060	CO 1404	PINEY RIDGE PKWY				
					009.080			PAINTED (UNDIV)			
					009.200						4
					009.240	CO 889	MARTZ RD	NONE			
					009.300			CENTER TLA (UNDIV)			
					009.480	CO 1375	JOHNSVILLE RD	NONE			
					009.520			CENTER TLA (UNDIV)			
					009.600	CO 1164	BERKLEY DR				
					009.810	OP 238	MARGIN AVE				
					009.970			CURBED			
					010.057	MD 32	SYKESVILLE RD (SB/L)				
					010.060						26,321
					010.064	MD 32	SYKESVILLE RD				
					010.160			PAINTED (UNDIV)			
					010.270			CENTER TLA (UNDIV)			
					010.410	CO 1043	GEORGETOWN BLVD	NONE			
					010.470	CO 1161	LUERS AVE	CENTER TLA (UNDIV)			
					010.550	CO 692	WALNUT AVE				
					010.590	CO 693	LONG MEADOW DR				
					010.815	CO 703	BONNIE BRAE RD				
010.930	CO 697	HEMLOCK DR W	NONE								
010.980			CENTER TLA (UNDIV)								
011.110	CO 705	OKLAHOMA RD	NONE	14,651							

U -Principal Arterial – Other

MARYLAND DEPARTMENT OF TRANSPORTATION  
STATE HIGHWAY ADMINISTRATION  
DATA SERVICES DIVISION

2020 HIGHWAY LOCATION REFERENCE

COUNTY: CARROLL  
DISTRICT: 7  
DATE: 10/28/2021  
VERSION:1.0

ROUTE NUMBER: MD 26  
DIRECTION: EAST(INVENTORY)

ROAD NAME	FUNCTIONAL CLASS	STATE SYSTEM	NHS	MAINTENANCE	MILEPOINT	MILEPOINT DESCRIPTION	MEDIAN TYPE	MARKED LANES	AADT
LIBERTY RD	U -Principal Arterial – Other	STATE SECONDARY		State Highway Agency	011.110 CO 741	RIDGE RD	NONE	4	14,651
					011.200		CENTER TLA (UNDIV)		
					011.440 CO 754	MARVIN AVE			
					011.520 CO 753	MONROE AVE	NONE		
					011.570		CENTER TLA (UNDIV)		
					011.700 CO 745	CARROLL HIGHLANDS RD	PAINTED (UNDIV)		
					011.700 CO 730	LOCUST LA			
					011.800		CENTER TLA (UNDIV)	3	
					011.850 CO 1333	OLD LIBERTY RD			
					011.960 CO 1333	OLD LIBERTY RD	NONE	2	
					012.000		CENTER TLA (UNDIV)		
					012.190 CO 1474	FALLON DR	NONE		
					012.240		PAINTED (UNDIV)		
	U -Minor Arterial				012.610	STRUC #060001001 - LIBERTY RESERVOIR	NONE		
					013.000		PAINTED (UNDIV)		
					013.100 CO 723	OLD LIBERTY RD	NONE		
					013.160 CO 721	OAKLAND MILLS RD			
					013.200		PAINTED (UNDIV)		
	R -Minor Arterial				013.650	BALTIMORE CO/L	NONE		
					013.650 MD 26	LIBERTY RD			
					013.650	STRUC #060002001 - LIBERTY RESERVOIR			

ROUTE NUMBER: MD 26 A  
DIRECTION: EAST(INVENTORY)

ROAD NAME	FUNCTIONAL CLASS	STATE SYSTEM	NHS	MAINTENANCE	MILEPOINT	MILEPOINT DESCRIPTION	MEDIAN TYPE	MARKED LANES	AADT
NO NAME	R -Local	STATE SECONDARY		State Highway Agency	000.000 MD 26	LIBERTY RD	NONE	2	0



MARYLAND DEPARTMENT OF TRANSPORTATION  
STATE HIGHWAY ADMINISTRATION  
DATA SERVICES DIVISION

2020 HIGHWAY LOCATION REFERENCE

COUNTY: CARROLL  
DISTRICT: 7  
DATE: 10/28/2021  
VERSION:1.0

ROUTE NUMBER: MD 26 C  
DIRECTION: NORTH(INVENTORY)

ROAD NAME	FUNCTIONAL CLASS	STATE SYSTEM	NHS	MAINTENANCE	MILEPOINT	MILEPOINT DESCRIPTION	MEDIAN TYPE	MARKED LANES	AADT
NO NAME	R -Local	STATE SECONDARY		State Highway Agency	000.000 MD 26	LIBERTY RD	NONE	2	0
					000.020 MD 850 J	OLD LIBERTY RD W			

ROUTE NUMBER: MD 26 D  
DIRECTION: NORTH(INVENTORY)

ROAD NAME	FUNCTIONAL CLASS	STATE SYSTEM	NHS	MAINTENANCE	MILEPOINT	MILEPOINT DESCRIPTION	MEDIAN TYPE	MARKED LANES	AADT
NO NAME	R -Local	STATE SECONDARY		State Highway Agency	000.000 MD 26	LIBERTY RD	NONE	2	0
					000.020 MD 850 J	OLD LIBERTY RD W			

ROUTE NUMBER: MD 26 E  
DIRECTION: SOUTH(INVENTORY)

ROAD NAME	FUNCTIONAL CLASS	STATE SYSTEM	NHS	MAINTENANCE	MILEPOINT	MILEPOINT DESCRIPTION	MEDIAN TYPE	MARKED LANES	AADT
NO NAME	R -Local	STATE SECONDARY		State Highway Agency	000.000 MD 26	LIBERTY RD	NONE	2	0
					000.020 MD 850 E	NO NAME			

ROUTE NUMBER: MD 26 F  
DIRECTION: SOUTH(INVENTORY)

ROAD NAME	FUNCTIONAL CLASS	STATE SYSTEM	NHS	MAINTENANCE	MILEPOINT	MILEPOINT DESCRIPTION	MEDIAN TYPE	MARKED LANES	AADT
NO NAME	R -Local	STATE SECONDARY		State Highway Agency	000.000 MD 26	LIBERTY RD	NONE	2	0
					000.020 MD 850 E	NO NAME			

ROUTE NUMBER: MD 27  
DIRECTION: NORTH(INVENTORY)

ROAD NAME	FUNCTIONAL CLASS	STATE SYSTEM	NHS	MAINTENANCE	MILEPOINT	MILEPOINT DESCRIPTION	MEDIAN TYPE	MARKED LANES	AADT
RIDGE RD	U -Minor Arterial	STATE SECONDARY		State Highway Agency	000.000	FREDERICK CO/L	UNPROTECTED	4	14,431
					000.000 MD 27	RIDGE RD			
					000.010 RP 70	RAMP 4 FR MD 27 NB TO IS 70 EB			
					000.070 XO 5	CROSSOVER	POSITIVE BARRIER		

MARYLAND DEPARTMENT OF TRANSPORTATION  
STATE HIGHWAY ADMINISTRATION  
DATA SERVICES DIVISION

2020 HIGHWAY LOCATION REFERENCE

COUNTY: CARROLL  
DISTRICT: 7  
DATE: 10/28/2021  
VERSION:1.0

ROUTE NUMBER: MD 27  
DIRECTION: NORTH(INVENTORY)

ROAD NAME	FUNCTIONAL CLASS	STATE SYSTEM	NHS	MAINTENANCE	MILEPOINT	MILEPOINT DESCRIPTION	MEDIAN TYPE	MARKED LANES	AADT
RIDGE RD	U -Minor Arterial	STATE SECONDARY		State Highway Agency	000.160		UNPROTECTED	4	14,431
					000.200		POSITIVE BARRIER		
	U -Principal Arterial - Other				000.259	IS 70 BALTO NATIONAL PIKE			
					000.270	EXIT #68			23,071
					000.270	STRUC #060011032			
					000.282	IS 70 BALTO NATIONAL PIKE (WB/L)			
					000.420	RP 70 RAMP 1 FR MD 27 NB TO IS 70 WB	CURBED		
					000.490	RP 70 RAMP 7 FR RAMP 2 (FR IS 70) TO MD 27 SB	UNPROTECTED		
					000.490	MU 215 S MAIN ST			
					000.550	RP 70 RAMP 2 FR IS 70 WB TO MD 27 NB			
					000.601		CURBED		
					000.737	MU 306 E RIDGEVILLE BLVD			
					000.740				18,092
					000.743	MU 306 E RIDGEVILLE BLVD (WB/L)			
					000.800	XO 41 CROSSOVER			
					000.841	XO 42 CROSSOVER			
					000.920		PAINTED (UNDIV)		
					001.470	MU 270 PARK AVE	NONE		
					001.470	MU 345 TWIN ARCH RD			
					001.545		PAINTED (UNDIV)	3	
					001.587		NONE	2	
					001.708		PAINTED (UNDIV)		
					001.950	MU 81 CENTER ST	NONE		
					002.055		PAINTED (UNDIV)		
					002.320	CO 1310 WATERSVILLE RD	NONE		
					002.320	CO 585 WATERSVILLE RD W			
					002.380		PAINTED (UNDIV)		
	U -Minor Arterial				002.650		NONE		
					003.150	CO 581 LEISHEAR RD			10,804
					003.150	MD 808 A N MAIN ST			

MARYLAND DEPARTMENT OF TRANSPORTATION  
STATE HIGHWAY ADMINISTRATION  
DATA SERVICES DIVISION

2020 HIGHWAY LOCATION REFERENCE

COUNTY: CARROLL  
DISTRICT: 7  
DATE: 10/28/2021  
VERSION:1.0

ROUTE NUMBER: MD 27

DIRECTION: NORTH(INVENTORY)

ROAD NAME	FUNCTIONAL CLASS	STATE SYSTEM	NHS	MAINTENANCE	MILEPOINT	MILEPOINT DESCRIPTION	MEDIAN TYPE	MARKED LANES	AADT
RIDGE RD	U -Minor Arterial	STATE SECONDARY		State Highway Agency	003.560 CO 1421	WIND SONG WAY	NONE	2	10,804
					003.820 CO 1373	WINDEMERE WAY			
					004.076 CO 1428	FALLING GREEN WAY			
					004.084 CO 1428	FALLING GREEN WAY (WB/L)			
					004.300 CO 1053	MT AIRY DR			
					004.380		PAINTED (UNDIV)		
					004.510 CO 574	GILLIS FALLS RD	NONE		
					004.530 CO 580	HARRISVILLE RD			
					004.580		PAINTED (UNDIV)		
	R -Minor Arterial				004.990 CO 579	WEST FALLS RD	NONE		
					005.926 CO 576	OLD RIDGE RD			
					006.360 CO 575	CABBAGE SPRING RD			
					006.360 CO 839	CANTEE LA			
					006.531 CO 838	POMMEL DR			
					006.900 CO 274	ROOP RD			
					007.120 CO 570	GILLIS RD			
					007.510 CO 840	MICHAEL RD			
					007.750 CO 1204	GILBERT RD			
					008.260 CO 569	BRADDOCK RD			
					008.530 CO 1248	DOTSONS RIDGE RD			
					008.580 OP 200	NO NAME			
					008.600 OP 201	NO NAME			
					008.650 OP 1156	NO NAME			
					008.690		PAINTED (UNDIV)		
					008.750 MD 26	LIBERTY RD	NONE		
					008.810		PAINTED (UNDIV)		
					009.560 CO 269	SAMS CREEK RD	NONE		
					009.620		PAINTED (UNDIV)		
					010.280 CO 1148	KIMBERLY JAMES CT	NONE		
					010.540 CO 557	WESTVIEW RD			

MARYLAND DEPARTMENT OF TRANSPORTATION  
STATE HIGHWAY ADMINISTRATION  
DATA SERVICES DIVISION

2020 HIGHWAY LOCATION REFERENCE

COUNTY: CARROLL  
DISTRICT: 7  
DATE: 10/28/2021  
VERSION:1.0

ROUTE NUMBER: MD 27  
DIRECTION: NORTH(INVENTORY)

ROAD NAME	FUNCTIONAL CLASS	STATE SYSTEM	NHS	MAINTENANCE	MILEPOINT	MILEPOINT DESCRIPTION	MEDIAN TYPE	MARKED LANES	AADT
RIDGE RD	R -Minor Arterial	STATE SECONDARY		State Highway Agency	010.830 CO 556	BAKER RD	NONE	2	10,804
					010.830 MD 407	MARSTON RD			
					011.580 OP 196	LINZEE DR			
					011.740 OP 1165	GRAHAMS GREEN DR			
					011.930 OP 196	LINZEE DR			
					012.510	STRUC #060021001 - MORGAN RUN			
					013.290 CO 822	BEREN LA			
					013.290 CO 279	DENNINGS RD			
	U -Minor Arterial				013.700 CO 285	NICODEMUS RD			
					014.100 CO 301	OLD WESTMINSTER RD			
					014.560 CO 289	STONE CHAPEL RD			
					014.560 CO 290	WARFIELDSBURG RD			
					014.830 CO 294	REGENT ST			
					014.880 CO 295	EXETER RD			
					015.140 CO 296	ROLLING RIDGE DR			
					015.390 CO 1604	LONE TREE RD			
					015.752		PAINTED (UNDIV)		
	U -Principal Arterial - Other				015.860 CO 299	CHAPEL RD	NONE		8,932
					015.860 CO 302	KATE WAGNER RD			
					015.910		PAINTED (UNDIV)		
					016.320 CO 301	OLD WESTMINSTER RD	NONE		
					016.810 MD 808 B	SPRING MILLS RD			
					017.211	STRUC #060003001			
					017.251	STRUC #060067001 - LITTLE PIPE CREEK			
					017.420		PAINTED (UNDIV)		
					017.460 CO 1520	BYFIELD RD	NONE		
					017.492		PAINTED (UNDIV)		
					017.770 CO 383	BOND ST	NONE		
					017.850		PAINTED (UNDIV)		
					017.890 CO 1487	MONTPELIER CT	NONE		

MARYLAND DEPARTMENT OF TRANSPORTATION  
STATE HIGHWAY ADMINISTRATION  
DATA SERVICES DIVISION

2020 HIGHWAY LOCATION REFERENCE

COUNTY: CARROLL  
DISTRICT: 7  
DATE: 10/28/2021  
VERSION:1.0

ROUTE NUMBER: MD 27

DIRECTION: NORTH(INVENTORY)

ROAD NAME	FUNCTIONAL CLASS	STATE SYSTEM	NHS	MAINTENANCE	MILEPOINT	MILEPOINT DESCRIPTION	MEDIAN TYPE	MARKED LANES	AADT	
RIDGE RD	U -Principal Arterial – Other	STATE SECONDARY		State Highway Agency	017.910			PAINTED (UNDIV)	2	8,932
					017.980	CO 388	GOODWINS QUARRY RD	NONE		
					018.110	OP 105	MIAMI AVE			
					018.120	CO 386	HOLLOW ROCK AVE			
					018.200	OP 108	ALLEY			
LIBERTY ST					018.220	OP 107	ALLEY			
					018.280	MU 200	E GEORGE ST			
					018.280	MU 201	W GEORGE ST			
					018.340	MU 92	CHASE ST #2			
					018.420	MU 210	E GREEN ST			
RAILROAD AVE					018.420	MU 209	W GREEN ST			
					018.470	MU 8245	UNION ALLEY			
					018.510	MU 330	E MAIN ST			10,072
					018.510	MU 332	W MAIN ST			
					018.560	MU 621	WINTERS ST	CENTER TLA (UNDIV)		
MANCHESTER RD					018.590	MU 184	DISTILLERY DR			
					018.650	MU 110	EMERALD HILL LA	PAINTED (UNDIV)		
					018.710			CENTER TLA (UNDIV)		
					018.770	MU 516	TUC RD	PAINTED (UNDIV)		
					019.020	RP 140	RAMP 6 FR MD 27 EB TO MD 140 SB			
					019.050	RP 140	RAMP 7 FR MD 27 WB TO RAMP 6 (TO MD 140)	NONE		
					019.060	RP 140	RAMP 8 FR RAMP 5 (FR MD 140) TO MD 27 WB			
					019.070	RP 140	RAMP 5 FR MD 140 SB TO MD 27 EB			
					019.102	MD 140	BALTIMORE BLVD (SB/L)			
					019.110		STRUC #060032002	PAINTED (UNDIV)		15,692
					019.118	MD 140	BALTIMORE BLVD			
					019.210	RP 140	RAMP 3 FR MD 27 EB TO MD 140 NB			
					019.230	RP 140	RAMP 2 FR MD 27 TO RAMP 3 (TO MD 140 NB)	NONE		
					019.240	RP 140	RAMP 1 FR RAMP 4 NB TO MD 27 WB			
					019.250	RP 140	RAMP 4 FR MD 140 NB TO MD 27 EB			

3

MARYLAND DEPARTMENT OF TRANSPORTATION  
STATE HIGHWAY ADMINISTRATION  
DATA SERVICES DIVISION

2020 HIGHWAY LOCATION REFERENCE

COUNTY: CARROLL  
DISTRICT: 7  
DATE: 10/28/2021  
VERSION:1.0

ROUTE NUMBER: MD 27  
DIRECTION: NORTH(INVENTORY)

ROAD NAME	FUNCTIONAL CLASS	STATE SYSTEM	NHS	MAINTENANCE	MILEPOINT	MILEPOINT DESCRIPTION	MEDIAN TYPE	MARKED LANES	AADT	
MANCHESTER RD	U -Principal Arterial – Other	STATE SECONDARY		State Highway Agency	019.300		PAINTED (UNDIV)	3	15,692	
					019.430		NONE	2		
					019.490		PAINTED (UNDIV)			
					019.520	CO 1261	GOLDENROD TERR	NONE		
					019.547		PAINTED (UNDIV)			
					019.620	CO 394	HAHN RD	NONE		3
					019.730		PAINTED (UNDIV)			
					019.760		STRUC #060048001			
					019.840		STRUC #060052001 - WEST BRANCH	NONE		
					019.880	CO 1173	BENNETT CERF DR			2
					019.880	MD 852 G	OLD MANCHESTER RD			
					019.930		PAINTED (UNDIV)			
					020.370	CO 397	LUCABAUGH MILL RD	NONE		
					020.400		STRUC #060053001 - CRANBERRY BRANCH			
					020.427		PAINTED (UNDIV)			
					020.570	CO 410	GAHLE RD	NONE		
					020.630		PAINTED (UNDIV)			
					021.160	MD 852 J	MARTIN DR	NONE		
					021.620		PAINTED (UNDIV)			
					021.710	CO 941	GUADELUPE DR	NONE		8,801
					021.710	MD 482	HAMPSTEAD MEXICO RD			
					021.750		PAINTED (UNDIV)			
					022.140	MD 852 G	OLD MANCHESTER RD	NONE		
					022.350	MD 27 A	RANDOM RIDGE RD			
					022.600	CO 1133	OLD MANCHESTER RD			
					022.900	CO 1133	OLD MANCHESTER RD			
					023.310	MD 852 A	NO NAME			
					023.380	MD 27 B	NO NAME			
					023.740	CO 138	SNYDESBURG RD			
					023.740	CO 142	SULLIVAN RD			

U -Minor Arterial  
R -Minor Arterial

MARYLAND DEPARTMENT OF TRANSPORTATION  
STATE HIGHWAY ADMINISTRATION  
DATA SERVICES DIVISION

2020 HIGHWAY LOCATION REFERENCE

COUNTY: CARROLL  
DISTRICT: 7  
DATE: 10/28/2021  
VERSION:1.0

ROUTE NUMBER: MD 27  
DIRECTION: NORTH(INVENTORY)

ROAD NAME	FUNCTIONAL CLASS	STATE SYSTEM	NHS	MAINTENANCE	MILEPOINT	MILEPOINT DESCRIPTION	MEDIAN TYPE	MARKED LANES	AADT	
MANCHESTER RD	R -Minor Arterial	STATE SECONDARY		State Highway Agency	025.010	CO 133	ALBERT RILL RD	NONE	2	6,972
					026.100	OP 28	GROVES MILL RD			
					026.300	MD 852 C	MANCHESTER RD			
					026.400	MD 27 C	NO NAME			
					026.650	MD 27 D	NO NAME			
	U -Minor Arterial				026.780	MD 27 E	NO NAME			
					026.860	MU 205	WESTMINSTER ST			
					026.960					
	U -Principal Arterial - Other				026.980	MU 183	PUMPING STATION #27 RD			
					027.270	MD 30	HANOVER PIKE			

ROUTE NUMBER: MD 27 A  
DIRECTION: EAST(INVENTORY)

ROAD NAME	FUNCTIONAL CLASS	STATE SYSTEM	NHS	MAINTENANCE	MILEPOINT	MILEPOINT DESCRIPTION	MEDIAN TYPE	MARKED LANES	AADT	
RANDOM RIDGE RD	U -Local	STATE SECONDARY		State Highway Agency	000.000	MD 852 F	NO NAME	NONE	2	0
					000.030	MD 27	MANCHESTER RD			
	R -Local				000.080	CO 411	RANDOM RIDGE RD			
					000.090					
					000.150		ROAD END			

ROUTE NUMBER: MD 27 B  
DIRECTION: EAST(INVENTORY)

ROAD NAME	FUNCTIONAL CLASS	STATE SYSTEM	NHS	MAINTENANCE	MILEPOINT	MILEPOINT DESCRIPTION	MEDIAN TYPE	MARKED LANES	AADT	
NO NAME	R -Local	STATE SECONDARY		State Highway Agency	000.000	MD 852 B	NO NAME	NONE	2	0
					000.010	MD 27	MANCHESTER RD			

MARYLAND DEPARTMENT OF TRANSPORTATION  
STATE HIGHWAY ADMINISTRATION  
DATA SERVICES DIVISION

2020 HIGHWAY LOCATION REFERENCE

COUNTY: CARROLL  
DISTRICT: 7  
DATE: 10/28/2021  
VERSION:1.0

ROUTE NUMBER: MD 27 C  
DIRECTION: EAST(INVENTORY)

ROAD NAME	FUNCTIONAL CLASS	STATE SYSTEM	NHS	MAINTENANCE	MILEPOINT	MILEPOINT DESCRIPTION	MEDIAN TYPE	MARKED LANES	AADT
NO NAME	R -Local	STATE SECONDARY		State Highway Agency	000.000 MD 27	MANCHESTER RD	NONE	2	0
					000.010 MD 852 C	MANCHESTER RD			

ROUTE NUMBER: MD 27 D  
DIRECTION: EAST(INVENTORY)

ROAD NAME	FUNCTIONAL CLASS	STATE SYSTEM	NHS	MAINTENANCE	MILEPOINT	MILEPOINT DESCRIPTION	MEDIAN TYPE	MARKED LANES	AADT
NO NAME	U -Local	STATE SECONDARY		State Highway Agency	000.000 MD 27	MANCHESTER RD	NONE	2	0
					000.020 MD 852 C	MANCHESTER RD			

ROUTE NUMBER: MD 27 E  
DIRECTION: EAST(INVENTORY)

ROAD NAME	FUNCTIONAL CLASS	STATE SYSTEM	NHS	MAINTENANCE	MILEPOINT	MILEPOINT DESCRIPTION	MEDIAN TYPE	MARKED LANES	AADT
NO NAME	U -Local	STATE SECONDARY		State Highway Agency	000.000 MD 27	MANCHESTER RD	NONE	2	0
					000.020 MD 852 C	MANCHESTER RD			

ROUTE NUMBER: MD 30  
DIRECTION: NORTH(INVENTORY)

ROAD NAME	FUNCTIONAL CLASS	STATE SYSTEM	NHS	MAINTENANCE	MILEPOINT	MILEPOINT DESCRIPTION	MEDIAN TYPE	MARKED LANES	AADT
HANOVER PIKE	U -Principal Arterial - Other	STATE PRIMARY	NHS	State Highway Agency	000.000	BALTIMORE CO/L	NONE	2	15,431
					000.000 MD 30	HANOVER PIKE			
					000.184		PAINTED (UNDIV)		
					000.223		CENTER TLA (UNDIV)		
					000.284		PAINTED (UNDIV)		
					000.322		CURBED	3	
					000.388			4	
					000.440 XO 37	CROSSOVER	ROUNDBOUT		
					000.456 MD 30 BU	HANOVER PIKE			
HAMPSTEAD BYPASS					000.465				11,622



MARYLAND DEPARTMENT OF TRANSPORTATION  
STATE HIGHWAY ADMINISTRATION  
DATA SERVICES DIVISION

2020 HIGHWAY LOCATION REFERENCE

COUNTY: CARROLL  
DISTRICT: 7  
DATE: 10/28/2021  
VERSION:1.0

ROUTE NUMBER: MD 30

DIRECTION: NORTH(INVENTORY)

ROAD NAME	FUNCTIONAL CLASS	STATE SYSTEM	NHS	MAINTENANCE	MILEPOINT	MILEPOINT DESCRIPTION	MEDIAN TYPE	MARKED LANES	AADT					
HAMPSTEAD BYPASS	U -Principal Arterial – Other	STATE PRIMARY	NHS	State Highway Agency	000.475	MD 30 BU	HANOVER PIKE (SB/L)	ROUNDABOUT	4	11,622				
					000.488	XO 38	CROSSOVER	CURBED						
					000.572							3		
					000.614							2		
					000.664							PAINTED (UNDIV)		
					001.802	CO 446					HOUCKSVILLE RD	NONE		
					001.802						STRUC #060068001			
					002.361						STRUC #060069001			
					002.363	CO 413					SHILOH RD			
					002.443						STRUC #060071001 - INDIAN RUN			
					002.744							PAINTED (UNDIV)		
					002.775							CURBED		
					002.906								4	
					003.063	MD 482					HAMPSTEAD MEXICO RD	ROUNDABOUT		
					003.107	MD 482					HAMPSTEAD MEXICO RD (WB/L)	CURBED		
					003.250								3	
					003.310							PAINTED (UNDIV)	2	
					004.336						STRUC #060070001 - TRIB OF PATAPSCO	NONE		
					004.527							PAINTED (UNDIV)		
					004.585							CURBED		
					004.670								3	
					004.808								4	
					004.875	XO 33					CROSSOVER	ROUNDABOUT		
					004.885	MD 30 BU					HANOVER PIKE (SB/L)			
					004.901									15,861
					004.913	MD 30 BU					HANOVER PIKE			
					HANOVER PIKE						004.924	XO 34	CROSSOVER	CURBED
005.137	MU 27	EAGLE RIDGE CT												
005.215										3				
005.297	OP 50	NORTH CARROLL LA	PAINTED (UNDIV)											

MARYLAND DEPARTMENT OF TRANSPORTATION  
STATE HIGHWAY ADMINISTRATION  
DATA SERVICES DIVISION

2020 HIGHWAY LOCATION REFERENCE

COUNTY: CARROLL  
DISTRICT: 7  
DATE: 10/28/2021  
VERSION:1.0

ROUTE NUMBER: MD 30  
DIRECTION: NORTH(INVENTORY)

ROAD NAME	FUNCTIONAL CLASS	STATE SYSTEM	NHS	MAINTENANCE	MILEPOINT	MILEPOINT DESCRIPTION	MEDIAN TYPE	MARKED LANES	AADT
HANOVER PIKE	U -Principal Arterial – Other	STATE PRIMARY	NHS	State Highway Agency	005.397		NONE	2	15,861
					005.507	CO 145 BASLER RD			
					005.787	CO 150 CAPE HORN RD N			
					006.151		PAINTED (UNDIV)		
					006.226	MU 45 CHARMIL DR	CENTER TLA (UNDIV)		
					006.318	CO 178 MAPLE GROVE RD	NONE		
					006.440		CENTER TLA (UNDIV)		
					006.497		PAINTED (UNDIV)		
					006.753	MU 40 BEAVER ST	NONE		
					006.753	MU 160 NEW ST			
					006.857	MU 8025 DEEP ALLEY			
					006.857	MU 90 HIGH ST			
					006.996	MU 60 CHURCH ST			
					006.997	MU 78 GRAFFIE LA			
					007.087	MU 205 WESTMINSTER ST			
					007.087	MU 230 YORK ST			
					007.117	MU 8020 CARR ALLEY			
					007.235	MU 8040 WOOD ALLEY			
					007.267	MU 120 MAIDEN LA			
					007.319	MD 27 MANCHESTER RD			16,451
					007.352		PAINTED (UNDIV)		
					007.429	MU 30 BACHMAN RD	NONE		
					007.479	MU 195 WALNUT ST			
					007.509	MU 8010 OGG ALLEY			
					007.569	MU 89 HOLLAND DR			
					007.689	OP 34 FERRIER RD			
					007.699	MU 125 MICHELLE RD			
					008.139	MU 71 FRIDINGER MILL RD			
					008.270		PAINTED (UNDIV)	3	
					008.300		NONE	2	

MARYLAND DEPARTMENT OF TRANSPORTATION  
STATE HIGHWAY ADMINISTRATION  
DATA SERVICES DIVISION

2020 HIGHWAY LOCATION REFERENCE

COUNTY: CARROLL  
DISTRICT: 7  
DATE: 10/28/2021  
VERSION:1.0

ROUTE NUMBER: MD 30

DIRECTION: NORTH(INVENTORY)

ROAD NAME	FUNCTIONAL CLASS	STATE SYSTEM	NHS	MAINTENANCE	MILEPOINT	MILEPOINT DESCRIPTION	MEDIAN TYPE	MARKED LANES	AADT	
HANOVER PIKE	U -Principal Arterial – Other	STATE PRIMARY	NHS	State Highway Agency	008.392	MU 231	HALLIE AVE	NONE	2	16,451
					008.427			PAINTED (UNDIV)		
					008.489	MD 86	LINEBORO RD	NONE		
					008.499					12,341
					008.504	MD 86	LINEBORO RD (SB/L)			
					008.699	OP 33	MANCHESTER BAPTIST CHURCH RD			
					008.849	CO 128	EBBVALE RD			
					009.129	CO 127	TRACEYS MILL RD			
	009.822			PAINTED (UNDIV)						
	009.949	MD 496	BACHMANS VALLEY RD	NONE						
	009.949	CO 122	WENTZ RD							
	009.958			PAINTED (UNDIV)						
	010.579	CO 1283	DEEP RUN RD E	NONE						
	010.889	CO 120	MT VENTUS RD NO 1							
	011.019	CO 119	HARVEY YINGLING RD							
	011.469	CO 121	MT VENTUS RD #2							
011.759		PENNSYLVANIA ST/L								

ROUTE NUMBER: MD 30 BC

DIRECTION: NORTH(INVENTORY)

ROAD NAME	FUNCTIONAL CLASS	STATE SYSTEM	NHS	MAINTENANCE	MILEPOINT	MILEPOINT DESCRIPTION	MEDIAN TYPE	MARKED LANES	AADT	
HANOVER PIKE	U -Local	STATE SECONDARY		State Highway Agency	000.000	MD 30 BU	HANOVER PIKE	NONE	2	0
					000.050	MD 30 BZ	HANOVER PIKE			

ROUTE NUMBER: MD 30 BU

DIRECTION: NORTH(INVENTORY)

ROAD NAME	FUNCTIONAL CLASS	STATE SYSTEM	NHS	MAINTENANCE	MILEPOINT	MILEPOINT DESCRIPTION	MEDIAN TYPE	MARKED LANES	AADT	
HANOVER PIKE	U -Principal Arterial – Other	STATE SECONDARY		State Highway Agency	000.000	MD 30	HANOVER PIKE	CURBED	3	8,450
					000.024			PAINTED (UNDIV)		

MARYLAND DEPARTMENT OF TRANSPORTATION  
STATE HIGHWAY ADMINISTRATION  
DATA SERVICES DIVISION

2020 HIGHWAY LOCATION REFERENCE

COUNTY: CARROLL  
DISTRICT: 7  
DATE: 10/28/2021  
VERSION:1.0

ROUTE NUMBER: MD 30 BU  
DIRECTION: NORTH(INVENTORY)

ROAD NAME	FUNCTIONAL CLASS	STATE SYSTEM	NHS	MAINTENANCE	MILEPOINT	MILEPOINT DESCRIPTION	MEDIAN TYPE	MARKED LANES	AADT
HANOVER PIKE	U -Principal Arterial – Other	STATE SECONDARY		State Highway Agency	000.056		NONE	2	8,450
					000.252	CO 431 TRENTON MILL RD			
					000.376	OP 153 DOSS GARLAND DR			
					000.758	OP 152 HAMPSHIRE RD			
MAIN ST					000.988		PAINTED (UNDIV)		
					001.034	MU 76 NORTH WOODS TRAIL			
					001.041	MU 76 NORTH WOODS TRAIL (WB/L)	NONE		
					001.068		PAINTED (UNDIV)		
					001.322	CO 434 RALPH AVE	NONE		
	U -Minor Arterial				001.518	MU 55 HOUCKSVILLE RD			
					001.518	MD 88 LOWER BECKLEYSVILLE RD			
					001.578	MU 100 W SHUE AVE			
					001.618	MU 70 MOTT AVE WEST			
					001.628	MU 60 MOTT AVE EAST			
					001.688	MU 90 SHILOH AVE			
					001.818	MU 30 GILL AVE			
					001.878	MD 833 OLD BLACKROCK RD			10,570
					001.908	MU 110 WEST ST			
					001.938	OP 149 OP B			
					001.948	MU 40 HILLCREST AVE			
					001.978	MU 50 HOUCK AVE			
					002.038	MU 80 RINAMAN AVE			
					002.078	MU 8030 MATTHEWS ALLEY			
					002.128	MU 8050 TAWNEY ALLEY			
					002.138	MU 10 UPPER BECKLEYSVILLE RD			
					002.198	MU 8040 SULLIVAN ALLEY			
					002.298	MU 20 FAIRMOUNT RD			8,315
					002.298	MD 482 HAMPSTEAD MEXICO RD			
					002.549	MU 106 UPPER FORDE LA			
					002.908	OP 53 NO NAME			

MARYLAND DEPARTMENT OF TRANSPORTATION  
STATE HIGHWAY ADMINISTRATION  
DATA SERVICES DIVISION

2020 HIGHWAY LOCATION REFERENCE

COUNTY: CARROLL  
DISTRICT: 7  
DATE: 10/28/2021  
VERSION:1.0

ROUTE NUMBER: MD 30 BU  
DIRECTION: NORTH(INVENTORY)

ROAD NAME	FUNCTIONAL CLASS	STATE SYSTEM	NHS	MAINTENANCE	MILEPOINT	MILEPOINT DESCRIPTION	MEDIAN TYPE	MARKED LANES	AADT	
MAIN ST  HANOVER PIKE	U -Minor Arterial	STATE SECONDARY		State Highway Agency	003.068	OP 52	NO NAME	NONE	2	8,315
					003.148	MU 25	FARM WOODS LA			
					003.468	CO 158	GREENMOUNT CHURCH RD			
					003.478	CO 1270	ZAKIRA CT			
					003.598	CO 157	GREENMOUNT STATION RD			
					003.688	CO 779	STERLING CT			
					003.787					
					003.910	MD 30 BC	HANOVER PIKE			
					003.962					
					003.998	MD 30	HAMPSTEAD BYPASS			

ROUTE NUMBER: MD 30 BZ  
DIRECTION: NORTH(INVENTORY)

ROAD NAME	FUNCTIONAL CLASS	STATE SYSTEM	NHS	MAINTENANCE	MILEPOINT	MILEPOINT DESCRIPTION	MEDIAN TYPE	MARKED LANES	AADT	
HANOVER PIKE	U -Local	STATE SECONDARY		State Highway Agency	000.000	CUL DE SAC	NONE	2	0	
					000.055	MD 30 BC				HANOVER PIKE
					000.150					ROAD END

ROUTE NUMBER: MD 31  
DIRECTION: EAST(INVENTORY)

ROAD NAME	FUNCTIONAL CLASS	STATE SYSTEM	NHS	MAINTENANCE	MILEPOINT	MILEPOINT DESCRIPTION	MEDIAN TYPE	MARKED LANES	AADT	
NEW WINDSOR RD	R -Minor Arterial	STATE SECONDARY		State Highway Agency	000.000	FREDERICK CO/L	NONE	2	2,170	
					000.000	MD 31				NEW WINDSOR RD
					000.000					STRUC #060008001 - SAMS CREEK
					000.080	CO 236				SAMS CREEK RD
					000.190	CO 242				OLD NEW WINDSOR RD
					000.480	OP 1200				NO NAME
					001.220	MD 407				MARSTON RD
002.290	CO 265	WAKEFIELD VALLEY RD		4,910						

MARYLAND DEPARTMENT OF TRANSPORTATION  
STATE HIGHWAY ADMINISTRATION  
DATA SERVICES DIVISION

2020 HIGHWAY LOCATION REFERENCE

COUNTY: CARROLL  
DISTRICT: 7  
DATE: 10/28/2021  
VERSION:1.0

ROUTE NUMBER: MD 31  
DIRECTION: EAST(INVENTORY)

ROAD NAME	FUNCTIONAL CLASS	STATE SYSTEM	NHS	MAINTENANCE	MILEPOINT	MILEPOINT DESCRIPTION	MEDIAN TYPE	MARKED LANES	AADT
NEW WINDSOR RD	R -Minor Arterial	STATE SECONDARY		State Highway Agency	002.880	STRUC #060007001 - LITTLE PIPE CREEK	NONE	2	4,910
HIGH ST					002.940 MU 35	COE DR			
					002.970 MU 130	LAMBERT AVE			
					003.060 MU 160	MAPLE AVE			
					003.090 MU 50	MILL DR			
					003.130 MU 30	CHURCH ST			
					003.170 MU 210	SPOERLEIN DR			
					003.220 MD 831 J	MAIN ST			
					003.255 MU 71	MANNING DR			
GREEN VALLEY RD					003.383 MD 75	GREEN VALLEY RD			
					003.438 MU 40	COLLEGE AVE			
					003.460 MU 70	MANNING DR			
MAIN ST					003.500 MD 831 J	MAIN ST			5,673
					003.500 MU 230	UNION BRIDGE RD			
					003.580 MU 120	BROWNIE DR			
					003.610 MU 70	MANNING DR			
					003.650 MU 170	ROOP DR			
					003.670 MU 20	BLUE RIDGE AVE			
					003.690 MU 210	SPOERLEIN DR			
NEW WINDSOR RD					003.710 MU 220	SPRINGDALE AVE			
					003.810 MU 30	CHURCH ST			
					004.270 MD 852	OLD NEW WINDSOR PIKE			
					004.270 OP 79	SLINGLUFF LA			
					004.770 MU 225	TIBBETTS LA			
					005.390 CO 265	WAKEFIELD VALLEY RD			
					005.940	STRUC #060057001 - TURKEYFOOT RUN			
	U -Minor Arterial				006.310 CO 287	MEDFORD RD			
					007.097 CO 1284	BYRON RD			
					007.102 CO 1284	BYRON RD (NB/L)			
					007.490	STRUC #060046001 - LITTLE PIPE CREEK			

MARYLAND DEPARTMENT OF TRANSPORTATION  
STATE HIGHWAY ADMINISTRATION  
DATA SERVICES DIVISION

2020 HIGHWAY LOCATION REFERENCE

COUNTY: CARROLL  
DISTRICT: 7  
DATE: 10/28/2021  
VERSION:1.0

ROUTE NUMBER: MD 31  
DIRECTION: EAST(INVENTORY)

ROAD NAME	FUNCTIONAL CLASS	STATE SYSTEM	NHS	MAINTENANCE	MILEPOINT	MILEPOINT DESCRIPTION	MEDIAN TYPE	MARKED LANES	AADT
NEW WINDSOR RD	U -Minor Arterial	STATE SECONDARY		State Highway Agency	007.510 MD 852	OLD NEW WINDSOR PIKE	NONE	2	5,673
					007.780		PAINTED (UNDIV)		
	U -Principal Arterial - Other				007.850 MD 852 K	STONE CHAPEL RD	NONE		
					007.900		PAINTED (UNDIV)		
					008.280 MU 305	LONG VALLEY RD	NONE		
					008.516		PAINTED (UNDIV)		
					008.620 MU 508	TAHOMA FARM RD			
					009.370 MU 615	WINDSOR DR	NONE		
					009.662		PAINTED (UNDIV)		
					009.790 MU 540	UNIONTOWN RD	NONE		
					009.839		PAINTED (UNDIV)		
					009.940 BK 1		NONE		10,791
					009.940 MU 332	W MAIN ST			
					009.940 MU 624	WMC DR			
					010.044		PAINTED (UNDIV)		
					010.310		CURBED		
				010.350 MD 140	COLLEGE VIEW BLVD				

ROUTE NUMBER: MD 32  
DIRECTION: NORTH(INVENTORY)

ROAD NAME	FUNCTIONAL CLASS	STATE SYSTEM	NHS	MAINTENANCE	MILEPOINT	MILEPOINT DESCRIPTION	MEDIAN TYPE	MARKED LANES	AADT
SYKESVILLE RD	U -Principal Arterial - Other	STATE SECONDARY	NHS	State Highway Agency	000.000	HOWARD CO/L	NONE	2	19,513
					000.000	STRUC #130157001 - PATAPSCO RIVER			
					000.000 MD 32	SYKESVILLE RD			
					000.118		PAINTED (UNDIV)		
					000.244 MU 90	COLLEGE RD	NONE		
					000.308		PAINTED (UNDIV)		
					000.461 MU 247	SANDOSKY RD	NONE		
					000.468 MU 245	RAINCLIFFE RD			

MARYLAND DEPARTMENT OF TRANSPORTATION  
STATE HIGHWAY ADMINISTRATION  
DATA SERVICES DIVISION

2020 HIGHWAY LOCATION REFERENCE

COUNTY: CARROLL  
DISTRICT: 7  
DATE: 10/28/2021  
VERSION:1.0

ROUTE NUMBER: MD 32  
DIRECTION: NORTH(INVENTORY)

ROAD NAME	FUNCTIONAL CLASS	STATE SYSTEM	NHS	MAINTENANCE	MILEPOINT	MILEPOINT DESCRIPTION	MEDIAN TYPE	MARKED LANES	AADT		
SYKESVILLE RD	U -Principal Arterial – Other	STATE SECONDARY	NHS	State Highway Agency	000.519		PAINTED (UNDIV)	2	19,513		
					000.962		CURBED	3			
					000.972			4			
					001.006		STRUC #060144X01 - PED WALKWAY				
					001.116	MU 303	SPRINGFIELD AVE				
					001.122					21,452	
					001.129	MU 303	SPRINGFIELD AVE (SB/L)				
					001.280					3	
					001.292					PAINTED (UNDIV)	
					001.317					NONE	2
					001.554		STRUC #060009001 - PINEY RUN				
					002.062	CO 1375	JOHNSVILLE RD (EB/L)				
					002.064					CENTER TLA (UNDIV)	
					002.067	CO 1375	JOHNSVILLE RD				
					002.184	CO 681	FREEDOM AVE			PAINTED (UNDIV)	
					002.324	SR 16	MAIN ST			NONE	
					002.350					CENTER TLA (UNDIV)	
					002.584	MD 851 A	NO NAME				
					002.624	OP 234	WAITE AVE				
					002.684	CO 689	GRANDVIEW AVE				
					002.794	CO 691	CIRCLE DR				
					002.977					4	
					003.074	CO 1360	MACBETH WAY			CURBED	
					003.074	CO 1404	PINEY RIDGE PKWY				
					003.244	OP 231	LEE LA				
					003.360	MD 26	LIBERTY RD				
					003.364					11,902	
003.368	MD 26	LIBERTY RD (WB/L)									
003.444				PAINTED (UNDIV)							
003.534	CO 1423	BEVARD RD		NONE							



MARYLAND DEPARTMENT OF TRANSPORTATION  
STATE HIGHWAY ADMINISTRATION  
DATA SERVICES DIVISION

2020 HIGHWAY LOCATION REFERENCE

COUNTY: CARROLL  
DISTRICT: 7  
DATE: 10/28/2021  
VERSION:1.0

ROUTE NUMBER: MD 32

DIRECTION: NORTH(INVENTORY)

ROAD NAME	FUNCTIONAL CLASS	STATE SYSTEM	NHS	MAINTENANCE	MILEPOINT	MILEPOINT DESCRIPTION	MEDIAN TYPE	MARKED LANES	AADT
SYKESVILLE RD	U -Principal Arterial – Other	STATE SECONDARY	NHS	State Highway Agency	003.627		NONE	3	11,902
					003.674	CO 662 BARTHOLOW RD	CURBED		
					003.674	CO 1042 LONDONTOWN BLVD			
					003.787		PAINTED (UNDIV)		
					004.064	CO 1282 PROGRESS WAY	NONE	2	
					004.116		PAINTED (UNDIV)		
					004.224	CO 704 BENNETT RD	NONE		
					004.224	CO 1375 JOHNSVILLE RD			
					004.294		PAINTED (UNDIV)		
					004.424	CO 648 PLACID DR			
					004.634	CO 641 IRVING RUBY RD			
					004.934	CO 640 PINE KNOB RD	NONE		
					005.834	STRUC #060049001 - LIBERTY RESERVOIR			
					006.434	OP 1151 MINERS RIDGE DR			
					006.584	CO 930 ARLINGTON DR			
					007.084	OP 224 NO NAME			
					007.114	CO 638 BOLLINGER MILL RD			
					007.354	CO 636 LEMANS CT			
					007.504	CO 1047 LAKELAND DR			
					007.614	OP 1131 ALMOND DR			
					007.674		PAINTED (UNDIV)		
					007.735	CO 1575 LAKE FOREST CT			
					007.844	OP 1154 STRAWBERRY DR	NONE		
					008.294	CO 1287 GEORGIA AVE			
	U -Minor Arterial				008.364	MD 91 GAMBER RD			7,422
					008.364	OP 528 SANDRA LA			
					008.544	CO 635 POOLE RD			
					008.704	CO 539 NINER RD			
					008.724		PAINTED (UNDIV)		
					009.294	CO 1386 KNOX CT	NONE		

MARYLAND DEPARTMENT OF TRANSPORTATION  
STATE HIGHWAY ADMINISTRATION  
DATA SERVICES DIVISION

2020 HIGHWAY LOCATION REFERENCE

COUNTY: CARROLL  
DISTRICT: 7  
DATE: 10/28/2021  
VERSION:1.0

ROUTE NUMBER: MD 32  
DIRECTION: NORTH(INVENTORY)

ROAD NAME	FUNCTIONAL CLASS	STATE SYSTEM	NHS	MAINTENANCE	MILEPOINT	MILEPOINT DESCRIPTION	MEDIAN TYPE	MARKED LANES	AADT						
SYKESVILLE RD	U -Minor Arterial	STATE SECONDARY		State Highway Agency	009.424	CO 544	LONDON BRIDGE RD	NONE	2	7,422					
					009.564	CO 545	KLEE MILL RD								
					009.564	OP 181	NO NAME								
					009.664	CO 1127	GREEN POND CT								
					009.954	CO 837	NOTTINGHAM RD								
					010.594	CO 547	BIRD VIEW RD								
					010.594	CO 981	WILDA DR								
					010.794	CO 1271	FOUR SEASONS RD								
					010.983			PAINTED (UNDIV)							
					011.064	CO 1321	CHANGING SEASONS RD	NONE							
	U -Major Collector					011.064	CO 1611	NICODEMUS RD E							
						011.089			PAINTED (UNDIV)						
						012.004	CO 919	BRANDY LA	NONE						
						012.004	CO 825	CINDY LA							
						012.234	OP 185	HOLLIDAY LA							
						012.274	OP 186	BLIZZARD LA							
						012.364	CO 783	BRENDA WAY							
						012.524	OP 187	BLIZZARD LA							
						012.824	CO 538	DEER PARK RD							
						012.834				8,625					
						012.904	OP 189	HILLSIDE CT							
						013.444	OP 190	GROVE LA							
						013.734	MD 904	NELSON RD	PAINTED (UNDIV)						
						U -Minor Arterial					013.844	MD 97	NEW WASHINGTON RD	NONE	11,272
											013.916			PAINTED (UNDIV)	
											013.944	CO 524	SHORT LANE RD	NONE	
											014.093			PAINTED (UNDIV)	
014.234	MD 854 B	OLD WASHINGTON RD													
WASHINGTON RD					014.604	CO 304	DOROTHY AVE	NONE							
					014.666			PAINTED (UNDIV)							

MARYLAND DEPARTMENT OF TRANSPORTATION  
STATE HIGHWAY ADMINISTRATION  
DATA SERVICES DIVISION

2020 HIGHWAY LOCATION REFERENCE

COUNTY: CARROLL  
DISTRICT: 7  
DATE: 10/28/2021  
VERSION:1.0

ROUTE NUMBER: MD 32  
DIRECTION: NORTH(INVENTORY)

ROAD NAME	FUNCTIONAL CLASS	STATE SYSTEM	NHS	MAINTENANCE	MILEPOINT	MILEPOINT DESCRIPTION	MEDIAN TYPE	MARKED LANES	AADT	
WASHINGTON RD	U -Minor Arterial	STATE SECONDARY		State Highway Agency	014.974	CO 302	KATE WAGNER RD	NONE	2	11,272
					015.215			PAINTED (UNDIV)		
					015.334	CO 1082	WASHINGTON LA	NONE		
					015.398			PAINTED (UNDIV)		
					015.434	CO 973	MARYDELL DR	NONE		
					015.450			PAINTED (UNDIV)		
					015.524	CO 327	HOOK RD	NONE		
					015.594	CO 314	MYERSVIEW DR			
					015.784	OP 121	DAVIS LANE			
					015.984	CO 310	SMITH AVE			
					016.014	CO 328	LYNN AVE			
					016.064	CO 312	ALTO AVE			
					016.224	CO 1427	CENTER ST			
					016.224	CO 329	DAVID AVE			
					016.371	CO 305	GIST RD (NB/L)			
					016.377	CO 305	GIST RD			
					016.404	CO 340	MARGARET AVE	PAINTED (UNDIV)		
					016.494	CO 341	STONER AVE	NONE		
					016.510			PAINTED (UNDIV)		
					016.604	MU 15	BENNETT AVE	NONE		
016.724	MU 555	WASHINGTON RD								

ROUTE NUMBER: MD 75  
DIRECTION: NORTH(INVENTORY)

ROAD NAME	FUNCTIONAL CLASS	STATE SYSTEM	NHS	MAINTENANCE	MILEPOINT	MILEPOINT DESCRIPTION	MEDIAN TYPE	MARKED LANES	AADT	
GREEN VALLEY RD	R -Major Collector	STATE SECONDARY		State Highway Agency	000.000	FREDERICK CO/L	NONE	2	1,995	
					000.000	MD 75	GREEN VALLEY RD			
					000.000		STRUC #060012001 - SAMS CREEK			
					000.050		STRUC #060065001 - MILL RUN			

MARYLAND DEPARTMENT OF TRANSPORTATION  
STATE HIGHWAY ADMINISTRATION  
DATA SERVICES DIVISION

2020 HIGHWAY LOCATION REFERENCE

COUNTY: CARROLL  
DISTRICT: 7  
DATE: 10/28/2021  
VERSION:1.0

ROUTE NUMBER: MD 75

DIRECTION: NORTH(INVENTORY)

ROAD NAME	FUNCTIONAL CLASS	STATE SYSTEM	NHS	MAINTENANCE	MILEPOINT	MILEPOINT DESCRIPTION	MEDIAN TYPE	MARKED LANES	AADT								
S MAIN ST	R -Major Collector	STATE SECONDARY		State Highway Agency	000.310	MU 60	CHURCH ST	NONE	2	1,995							
					000.350	MU 180	W WILLIAR ST										
					000.360	MU 116	LEHIGH DR										
					000.380	MU 160	WHYTE ST										
					000.410	MU 113	ROAD M										
					000.430	MU 140	E STONER ST										
					000.430	MU 141	W STONER ST										
					000.510	MU 111	E LOCUST ST										
					000.510	MU 110	W LOCUST ST										
					000.600	MU 150	E THOMAS ST										
					000.620	MU 8080	W ENGLE ALLEY										
					N MAIN ST								000.650	MU 40	E BROADWAY		
													000.650	MU 41	W BROADWAY		
													000.720	MU 70	E ELGER ST		
000.720	MU 71	W ELGER ST															
000.750	MU 130	RAILROAD AVE															
000.910		STRUC #060013001 - LITTLE PIPE CREEK															
GREEN VALLEY RD								000.980	MU 118	MAIN ST							
					001.570	CO 898	PHILLIPS LA										
					001.930	MD 75 A	NO NAME										
					002.145			PAINTED (UNDIV)									
					002.270	CO 1553	SHEPHERDS MILL RD	NONE									
					002.270	CO 228	STEM RD										
					002.312			PAINTED (UNDIV)									
					002.560	MD 800 D	WATSON LN	NONE									
					002.860	CO 235	MCKINSTRYS MILL RD										
					003.960	MD 800 D	WATSON LN										
003.960	CO 240	WINTERS CHURCH RD															
004.080	MD 800 G	CONNECTOR TO MD 800C															
004.170	MD 800 B	NO NAME															

MARYLAND DEPARTMENT OF TRANSPORTATION  
STATE HIGHWAY ADMINISTRATION  
DATA SERVICES DIVISION

2020 HIGHWAY LOCATION REFERENCE

COUNTY: CARROLL  
DISTRICT: 7  
DATE: 10/28/2021  
VERSION:1.0

ROUTE NUMBER: MD 75  
DIRECTION: NORTH(INVENTORY)

ROAD NAME	FUNCTIONAL CLASS	STATE SYSTEM	NHS	MAINTENANCE	MILEPOINT	MILEPOINT DESCRIPTION	MEDIAN TYPE	MARKED LANES	AADT	
GREEN VALLEY RD	R -Major Collector	STATE SECONDARY		State Highway Agency	004.610	MD 84	CLEAR RIDGE RD S	NONE	2	4,910
					004.680		STRUC #060051001 - LITTLE PIPE CREEK			
					004.815			PAINTED (UNDIV)		
					005.300	MD 31	HIGH ST	NONE		

ROUTE NUMBER: MD 75 A  
DIRECTION: NORTH(INVENTORY)

ROAD NAME	FUNCTIONAL CLASS	STATE SYSTEM	NHS	MAINTENANCE	MILEPOINT	MILEPOINT DESCRIPTION	MEDIAN TYPE	MARKED LANES	AADT	
NO NAME	R -Local	STATE SECONDARY		State Highway Agency	000.000	MD 75	GREEN VALLEY RD	NONE	2	0
					000.012		ROAD END - CABLE ACROSS ROAD			

ROUTE NUMBER: MD 77  
DIRECTION: EAST(INVENTORY)

ROAD NAME	FUNCTIONAL CLASS	STATE SYSTEM	NHS	MAINTENANCE	MILEPOINT	MILEPOINT DESCRIPTION	MEDIAN TYPE	MARKED LANES	AADT	
MIDDLEBURG RD	R -Major Collector	STATE SECONDARY		State Highway Agency	000.000		FREDERICK CO/L	NONE	2	751
					000.000	MD 77	ROCKY RIDGE RD			
					000.000		STRUC #100056001 - DOUBLE PIPE CREEK			
					000.030	CO 1311	KEYSVILLE RD S			
					000.060	OP 57	CIRCLE DR			
					000.120	OP 57	CIRCLE DR			
					000.410		STRUC #060015001 - BIG PIPE CREEK			
					000.990	CO 18	NAYLORS MILL RD		960	
					001.930	MD 194	FRANCIS SCOTT KEY HWY			
					001.930	CO 214	MIDDLEBURG RD			

MARYLAND DEPARTMENT OF TRANSPORTATION  
STATE HIGHWAY ADMINISTRATION  
DATA SERVICES DIVISION

2020 HIGHWAY LOCATION REFERENCE

COUNTY: CARROLL  
DISTRICT: 7  
DATE: 10/28/2021  
VERSION:1.0

ROUTE NUMBER: MD 84

DIRECTION: NORTH(INVENTORY)

ROAD NAME	FUNCTIONAL CLASS	STATE SYSTEM	NHS	MAINTENANCE	MILEPOINT	MILEPOINT DESCRIPTION	MEDIAN TYPE	MARKED LANES	AADT
CLEAR RIDGE RD S	R -Minor Collector	STATE SECONDARY		State Highway Agency	000.000 MD 75	GREEN VALLEY RD	NONE	2	1,321
CLEAR RIDGE RD					000.040 MD 800 A	NO NAME			
					000.440 MD 800 B	NO NAME			
					000.730	STRUC #060017001 - ROOP BRANCH			
					001.180 OP 66	NO NAME			
					001.910 CO 227	PIPE CREEK RD			
					001.990 CO 965	LOWMAN LA			
TREVANION RD	R -Major Collector				003.040 CO 214	MIDDLEBURG RD			
					003.110 CO 247	UNIONTOWN RD			
BAUST CHURCH RD	R -Local				003.750 CO 34	TREVANION RD			665
					004.510	STRUC #060016001 - MEADOW BRANCH			
					005.750 MD 832	OLD TANEYTOWN RD			

ROUTE NUMBER: MD 86

DIRECTION: NORTH(INVENTORY)

ROAD NAME	FUNCTIONAL CLASS	STATE SYSTEM	NHS	MAINTENANCE	MILEPOINT	MILEPOINT DESCRIPTION	MEDIAN TYPE	MARKED LANES	AADT
LINEBORO RD	U -Minor Arterial	STATE SECONDARY		State Highway Agency	000.000 MD 30	HANOVER PIKE	CURBED	2	3,201
					000.126		PAINTED (UNDIV)		
					000.200 MU 231	HALLIE AVE	NONE		
					000.200 MU 240	MAHLA CT			
	U -Major Collector				000.260		PAINTED (UNDIV)		
					001.280 CO 1011	PAUL CIR	NONE		
					001.280 CO 854	VALLEY VISTA CT			
	R -Major Collector				001.680 CO 1555	SARATOGA CT			
					002.260	STRUC #060059001 - GUNPOWDER FALLS			
					002.960 CO 210	WATER TANK RD			
					003.030	STRUC #060019001 - GUNPOWDER FALLS			
					003.040 CO 127	TRACEYS MILL RD			
					003.460 CO 892	CHURCH ST N			

MARYLAND DEPARTMENT OF TRANSPORTATION  
STATE HIGHWAY ADMINISTRATION  
DATA SERVICES DIVISION

2020 HIGHWAY LOCATION REFERENCE

COUNTY: CARROLL  
DISTRICT: 7  
DATE: 10/28/2021  
VERSION:1.0

ROUTE NUMBER: MD 86

DIRECTION: NORTH(INVENTORY)

ROAD NAME	FUNCTIONAL CLASS	STATE SYSTEM	NHS	MAINTENANCE	MILEPOINT	MILEPOINT DESCRIPTION	MEDIAN TYPE	MARKED LANES	AADT	
LINEBORO RD	R -Major Collector	STATE SECONDARY		State Highway Agency	003.460	CO 893	CHURCH ST S	NONE	2	3,201
					003.635	OP 42	DUSTY LA			
					003.760		STRUC #060018001 - GUNPOWDER FALLS			
					003.860	CO 894	MILL ST N			
					003.860	CO 1309	MILL ST S			
					004.000		PENNSYLVANIA ST/L			

ROUTE NUMBER: MD 88

DIRECTION: EAST(INVENTORY)

ROAD NAME	FUNCTIONAL CLASS	STATE SYSTEM	NHS	MAINTENANCE	MILEPOINT	MILEPOINT DESCRIPTION	MEDIAN TYPE	MARKED LANES	AADT	
LOWER BECKLEYSVILLE RD	U -Principal Arterial – Other	STATE SECONDARY		State Highway Agency	000.000	MU 55	HOUCKSVILLE RD	NONE	2	2,940
					000.000	MD 30 BU	MAIN ST			
					000.207	MU 105	SYCAMORE DR			
					000.213	MU 105	SYCAMORE DR (WB/L)			
					000.350	MU 18	DOGWOOD DR			
					000.639					
					000.654					
					000.670	XO 35	CROSSOVER			
					000.680	XO 36	CROSSOVER			
					000.698					
BLACKROCK RD	U -Minor Arterial				000.820	CO 424	CEDARBROOK RD	NONE		3,833
					001.060		BALTIMORE CO/L			
					001.060	MD 88	BLACKROCK RD			

ROUTE NUMBER: MD 91

DIRECTION: NORTH(INVENTORY)

ROAD NAME	FUNCTIONAL CLASS	STATE SYSTEM	NHS	MAINTENANCE	MILEPOINT	MILEPOINT DESCRIPTION	MEDIAN TYPE	MARKED LANES	AADT	
GAMBER RD	U -Principal Arterial – Other	STATE SECONDARY	NHS	State Highway Agency	000.000	OP 528	SANDRA LA	NONE	2	8,862
					000.000	MD 32	SYKESVILLE RD			

MARYLAND DEPARTMENT OF TRANSPORTATION  
STATE HIGHWAY ADMINISTRATION  
DATA SERVICES DIVISION

2020 HIGHWAY LOCATION REFERENCE

COUNTY: CARROLL  
DISTRICT: 7  
DATE: 10/28/2021  
VERSION:1.0

ROUTE NUMBER: MD 91

DIRECTION: NORTH(INVENTORY)

ROAD NAME	FUNCTIONAL CLASS	STATE SYSTEM	NHS	MAINTENANCE	MILEPOINT	MILEPOINT DESCRIPTION	MEDIAN TYPE	MARKED LANES	AADT									
GAMBER RD	U -Principal Arterial – Other	STATE SECONDARY	NHS	State Highway Agency	000.370	CO 1278	AMANDA LA	NONE	2	8,862								
					000.380	OP 223	NO NAME											
					000.560	CO 1425	ANDREA CT											
					000.960	MD 879	OLD GAMBER RD											
					000.980		STRUC #060014001 - MIDDLE RUN											
					001.300													
					001.460	CO 538	DEER PARK RD											
					001.560													
					001.680	MD 879 B	OLD GAMBER RD											
					002.170	MD 879 B	OLD GAMBER RD											
					002.170	OP 1229	PRESERVE DR											
					002.240	MD 879 C	NO NAME											
					002.450		STRUC #060060001 - BEAVER RUN											
					002.500	CO 1183	COLD SATURDAY DR											
					002.500	CO 493	HUGHES RD											
					002.860	MD 879 D	OLD GAMBER RD											
					002.980	CO 492	BLOOM RD											
					003.106													
					EMORY RD	U -Minor Arterial							003.210	MD 140	BALTIMORE BLVD	PAINTED (UNDIV)		4,602
													003.260					
													003.300	CO 1285	MICHELE BRAUNING DR			
													003.740	MD 879 D	CEDARHURST RD			
													003.740	CO 888	INDUSTRIAL PARK DR			
U -Major Collector	003.780		STRUC #060020001 - PATAPSCO RIVER															
	003.860		STRUC #060047001															
	004.000	MD 879 E	NO NAME															
	004.270	CO 488	HOLLINGSWORTH RD															
	004.270	CO 977	SPRINGHURST CT															
004.530	CO 870	PLEASANT PLAINS DR																
004.530	OP 1090	WINTERBERRY CT																



MARYLAND DEPARTMENT OF TRANSPORTATION  
STATE HIGHWAY ADMINISTRATION  
DATA SERVICES DIVISION

2020 HIGHWAY LOCATION REFERENCE

COUNTY: CARROLL  
DISTRICT: 7  
DATE: 10/28/2021  
VERSION:1.0

ROUTE NUMBER: MD 91  
DIRECTION: NORTH(INVENTORY)

ROAD NAME	FUNCTIONAL CLASS	STATE SYSTEM	NHS	MAINTENANCE	MILEPOINT	MILEPOINT DESCRIPTION	MEDIAN TYPE	MARKED LANES	AADT
EMORY RD	U -Major Collector	STATE SECONDARY		State Highway Agency	004.680 CO 923	BLUEBERRY LA	NONE	2	4,602
					004.840 CO 1154	JUNEBERRY CT			
					004.840 CO 480	LAWNDALE RD E			
					005.060 CO 1202	ELDERBERRY LA			
					005.250 CO 481	BROOKMEAD CT			
					005.316 CO 479	LAWNDALE RD			
					005.324 CO 479	LAWNDALE RD (WB/L)			
					005.610 CO 1175	SOUTHGLENN DR			
					005.750 CO 925	ALTONDALE RD			
					005.830 CO 926	CLYDESDALE RD WAY			
					006.370 CO 461	EMORY CHURCH RD			
					006.370 CO 460	MT GILEAD RD			
	R -Major Collector				006.440	BALTIMORE CO/L			
					006.440 MD 91	EMORY RD			

ROUTE NUMBER: MD 97  
DIRECTION: NORTH(INVENTORY)

ROAD NAME	FUNCTIONAL CLASS	STATE SYSTEM	NHS	MAINTENANCE	MILEPOINT	MILEPOINT DESCRIPTION	MEDIAN TYPE	MARKED LANES	AADT
OLD WASHINGTON RD	U -Major Collector	STATE SECONDARY		State Highway Agency	000.000 MD 97	HOODS MILL RD	NONE	2	8,992
					000.000	HOWARD CO/L			
					000.000	STRUC #060029001 - PATAPSCO RIVER			
					000.020 CO 603	HOODS MILL RD			
					000.191		PAINTED (UNDIV)		
					000.620 CO 603	HOODS MILL RD	NONE		
					002.080	STRUC #060028001 - TUCKERS BRANCH			
					002.420 CO 604	EDEN MILL RD			
	R -Major Collector				002.655 CO 675	OBRECHT RD			
					002.720 OP 213	DORSEY LA			
					002.980 CO 605	FANNIE DORSEY RD			

MARYLAND DEPARTMENT OF TRANSPORTATION  
STATE HIGHWAY ADMINISTRATION  
DATA SERVICES DIVISION

2020 HIGHWAY LOCATION REFERENCE

COUNTY: CARROLL  
DISTRICT: 7  
DATE: 10/28/2021  
VERSION:1.0

ROUTE NUMBER: MD 97

DIRECTION: NORTH(INVENTORY)

ROAD NAME	FUNCTIONAL CLASS	STATE SYSTEM	NHS	MAINTENANCE	MILEPOINT	MILEPOINT DESCRIPTION	MEDIAN TYPE	MARKED LANES	AADT
OLD WASHINGTON RD	R -Major Collector	STATE SECONDARY		State Highway Agency	003.100	STRUC #060064001 - PINEY BRANCH	NONE	2	8,992
					003.160	CO 905 ELYSE CT			
					003.300	CO 904 NOLAND DR			
					003.680	CO 807 TRIXSAM RD			
					003.720	OP 215 CONWAY LA			
					003.760	CO 613 DANMARTH RD			
					003.830	CO 612 BLANKNER RD			
					003.920	CO 614 STREAKER RD			
					004.263	CO 1607 PINEY VIEW CT			
					004.500	CO 616 BUCKHORN RD			
					004.520	STRUC #060045001 - PINEY RUN			
					004.557	CO 1578 PINE BROOK FARM RD			
					004.630	CO 943 PINEY RUN CT			
					004.950	CO 1315 CHISELED STONE RD			
					005.485		PAINTED (UNDIV)		
					005.495		CURBED		
					005.505	MD 850 H OLD LIBERTY RD WEST	ROUNDBOUT		
					005.513	MD 850 H OLD LIBERTY RD WEST			
					005.525	MD 850 H OLD LIBERTY RD WEST (WB/L)			
					005.540	MD 850 H OLD LIBERTY RD WEST (WB/L)	CURBED		
					005.630	RP 26 RAMP 6 FR MD 26 EB TO MD 97 SB	NONE		
					005.680	RP 26 RAMP 5 FR MD 97 TO RAMP 6 (TO MD 26 EB)			
NEW WASHINGTON RD	R -Minor Arterial				005.710	MD 26 LIBERTY RD			13,752
					005.710	STRUC #060054002			
					005.740	RP 26 RAMP 7 FR RAMP2 (FR MD26) TO MD97 SB			
					005.770	RP 26 RAMP 2 FR MD 26 WB TO MD 97 NB			
					007.480		PAINTED (UNDIV)		
					007.630	CO 629 BARTHLOW RD	NONE		
					007.675		PAINTED (UNDIV)		
					009.290	STRUC #060050001 - MORGAN RUN	NONE		

MARYLAND DEPARTMENT OF TRANSPORTATION  
STATE HIGHWAY ADMINISTRATION  
DATA SERVICES DIVISION

2020 HIGHWAY LOCATION REFERENCE

COUNTY: CARROLL  
DISTRICT: 7  
DATE: 10/28/2021  
VERSION:1.0

ROUTE NUMBER: MD 97  
DIRECTION: NORTH(INVENTORY)

ROAD NAME	FUNCTIONAL CLASS	STATE SYSTEM	NHS	MAINTENANCE	MILEPOINT	MILEPOINT DESCRIPTION	MEDIAN TYPE	MARKED LANES	AADT		
NEW WASHINGTON RD	R -Minor Arterial	STATE SECONDARY		State Highway Agency	010.042		PAINTED (UNDIV)	2	13,752		
					010.150	CO 285	NICODEMUS RD			NONE	
					010.150	CO 1611	NICODEMUS RD E				
					010.200					PAINTED (UNDIV)	
					012.430	MD 32	SYKESVILLE RD			NONE	19,042
					012.490					PAINTED (UNDIV)	
					013.900	CO 327	HOOK RD			NONE	
					013.966					PAINTED (UNDIV)	
					014.800	CO 339	MARY AVE			NONE	
					014.800	CO 338	POOLE RD				
					014.845					PAINTED (UNDIV)	
					015.010					NONE	3
					015.090					PAINTED (UNDIV)	
					015.135					UNPROTECTED	4
MALCOLM DR	U -Principal Arterial - Other				015.240	CO 348	E MAIN ST	CURBED	26,282		
					015.240	CO 505	OLD WESTMINSTER PIKE				
					015.380	CO 506	OLD BALTIMORE RD		5		
					015.490	XO 11	CROSSOVER				
					015.490	OP 130	NURSERY RD		4		
					015.500						
					015.604	MD 140	BALTIMORE BLVD (SB/L)				
					015.610	MD 140	BALTIMORE BLVD				
					015.610		BEG X-REF W/ MD 140				
					015.610	MU 335	MALCOLM DR				
LITTLESTOWN PIKE					017.930	MD 140	COLLEGE VIEW BLVD (SB/L)	NONE	2	20,802	
					017.930		END X-REF W/ MD 140				
					017.930	MU 434	PENNSYLVANIA AVE				
					017.930		STRUC #060041012				
					017.943	MD 140	COLLEGE VIEW BLVD				
					018.010	CO 374	DUNROVIN AVE				

MARYLAND DEPARTMENT OF TRANSPORTATION  
STATE HIGHWAY ADMINISTRATION  
DATA SERVICES DIVISION

2020 HIGHWAY LOCATION REFERENCE

COUNTY: CARROLL  
DISTRICT: 7  
DATE: 10/28/2021  
VERSION:1.0

ROUTE NUMBER: MD 97

DIRECTION: NORTH(INVENTORY)

ROAD NAME	FUNCTIONAL CLASS	STATE SYSTEM	NHS	MAINTENANCE	MILEPOINT	MILEPOINT DESCRIPTION	MEDIAN TYPE	MARKED LANES	AADT	
LITTLESTOWN PIKE	U -Principal Arterial – Other	STATE SECONDARY		State Highway Agency	018.070	CO 375	VIRGINIA DR	NONE	2	20,802
					018.100	RP 140	RAMP 1 FR MD 97 TO MD 140 WB			
					018.100	MU 521	WYNDTRYST DR			
					018.180	RP 140	RAMP 2 FR MD 140 WB TO MD 97 NB		3	
					018.240	MU 281	KRIDERS CHURCH RD	PAINTED (UNDIV)		
					018.330	MU 150	CORPORATE CENTER CT	NONE		
					018.360			PAINTED (UNDIV)		
					018.480	MU 358	MEADOW BRANCH RD	NONE		
					018.525				2	
					018.710	CO 1481	OLD BACHMANS VALLEY RD			
					018.850				3	
					018.873			PAINTED (UNDIV)		
					019.020	MU 3	AIRPORT DR	NONE	2	
					019.020	MU 325	MAGNA WAY			
					019.160			PAINTED (UNDIV)		
					019.410	MU 564	ARTHUR PECK DR	NONE		
					019.420	CO 1327	OLD MEADOW BRANCH RD		16,360	
					019.570	CO 75	PLEASANT VALLEY RD	PAINTED (UNDIV)		
					019.760	CO 785	KALTEN RD			
					019.920			NONE		
					020.330	MD 496	BACHMANS VALLEY RD		12,362	
					021.090	CO 107	JOHN OWINGS RD			
					021.170	CO 1294	PLANKWOOD RD			
					021.337			PAINTED (UNDIV)		
					021.486	CO 55	STONE RD			
					021.910	OP 24	CROWL RD	NONE		
					023.160	CO 774	SAW MILL RD W			
023.520	OP 1030	DEEP RUN RD WEST								
023.680		STRUC #060031001 - BIG PIPE CREEK								
023.740	CO 95	OLD HANOVER RD		7,872						

MARYLAND DEPARTMENT OF TRANSPORTATION  
STATE HIGHWAY ADMINISTRATION  
DATA SERVICES DIVISION

2020 HIGHWAY LOCATION REFERENCE

COUNTY: CARROLL  
DISTRICT: 7  
DATE: 10/28/2021  
VERSION:1.0

ROUTE NUMBER: MD 97  
DIRECTION: NORTH(INVENTORY)

ROAD NAME	FUNCTIONAL CLASS	STATE SYSTEM	NHS	MAINTENANCE	MILEPOINT	MILEPOINT DESCRIPTION	MEDIAN TYPE	MARKED LANES	AADT		
LITTLESTOWN PIKE	R -Minor Arterial	STATE SECONDARY		State Highway Agency	024.120	OP 23	CEMETERY LA	NONE	2	7,872	
					024.190	CO 86	MURKLE RD				
					024.380	CO 88	TURKEYFOOT RD				
					024.410	CO 85	BROWN RD				
					024.580	CO 1153	GREEN MEADOW LA				
					025.090	CO 1153	GREEN MEADOW LA				
					025.400	CO 90	CHERRYTOWN RD				
					025.530	CO 65	MAYBERRY RD				
					025.970	CO 92	SILVER RUN VALLEY RD				
					026.000		STRUC #060030001 - SILVER RUN				
					027.080	CO 93	MOTTER RD				
					027.140	CO 94	HUMBERT SCHOOLHOUSE RD				
					027.670	CO 53	BLACKS SCHOOLHOUSE RD				6,982
					027.750	CO 1426	FAR SIDE CT				
					027.950	CO 67	ARTERS MILL RD				
028.310		PENNSYLVANIA ST/L									

ROUTE NUMBER: MD 140  
DIRECTION: NORTH(INVENTORY)

ROAD NAME	FUNCTIONAL CLASS	STATE SYSTEM	NHS	MAINTENANCE	MILEPOINT	MILEPOINT DESCRIPTION	MEDIAN TYPE	MARKED LANES	AADT		
BALTIMORE BLVD	U -Principal Arterial – Other	STATE PRIMARY	NHS	State Highway Agency	000.000	BALTIMORE CO/L	NONE	4	34,123		
					000.000					STRUC #030083001 - PATAPSCO RIVER	
					000.000	MD 140				WESTMINSTER PIKE	
					000.055						PAINTED (UNDIV)
					000.085					ATR STATION #0007 (CABINET NB/L)	
					000.250	CO 490				OLD WESTMINSTER PIKE	CENTER TLA (UNDIV)
					000.470	OP 176				NO NAME	
					000.850	CO 976				DEDE RD	NONE
					000.910						CENTER TLA (UNDIV)

MARYLAND DEPARTMENT OF TRANSPORTATION  
STATE HIGHWAY ADMINISTRATION  
DATA SERVICES DIVISION

2020 HIGHWAY LOCATION REFERENCE

COUNTY: CARROLL  
DISTRICT: 7  
DATE: 10/28/2021  
VERSION:1.0

ROUTE NUMBER: MD 140  
DIRECTION: NORTH(INVENTORY)

ROAD NAME	FUNCTIONAL CLASS	STATE SYSTEM	NHS	MAINTENANCE	MILEPOINT	MILEPOINT DESCRIPTION	MEDIAN TYPE	MARKED LANES	AADT
BALTIMORE BLVD	U -Principal Arterial – Other	STATE PRIMARY	NHS	State Highway Agency	001.150	MD 879 D OLD GAMBER RD	CENTER TLA (UNDIV)	4	34,123
					001.350	MD 91 EMORY RD	CURBED		
					001.440	CO 1285 MICHELE BRAUNING DR			
					001.600		POSITIVE BARRIER		
					001.690	XO 2 CROSSOVER			
					001.690	CO 483 OLD WESTMINSTER PIKE			
					001.850	CO 494 KAYS MILL RD			
					002.070	XO 29 CROSSOVER			
					002.910	XO 19 CROSSOVER			
					003.290	CO 502 SUFFOLK RD			
					004.000	CO 474 SANDYMOUNT RD			
					004.130	XO 23 CROSSOVER			
					004.510	XO 25 CROSSOVER			
					004.750	XO 10 CROSSOVER			
					005.040	CO 466 BETHEL RD			
					005.436	CO 1616 REESE RD			
					005.450	XO 6 CROSSOVER			35,962
					005.463	CO 1616 REESE RD (SB/L)			
					005.600	XO 28 CROSSOVER			
					005.850	XO 20 CROSSOVER			
					006.436	XO 16 CROSSOVER			
					006.582	XO 27 CROSSOVER			
					006.839	XO 22 CROSSOVER			
					007.160	CO 507 LEIDY RD			
					007.440			5	
					007.480			6	
					007.550		CURBED		
					007.590	MU 347 MARKET ST			
					007.590	CO 506 OLD BALTIMORE RD			
					007.997	MD 97 MALCOLM DR			

MARYLAND DEPARTMENT OF TRANSPORTATION  
STATE HIGHWAY ADMINISTRATION  
DATA SERVICES DIVISION

2020 HIGHWAY LOCATION REFERENCE

COUNTY: CARROLL  
DISTRICT: 7  
DATE: 10/28/2021  
VERSION:1.0

ROUTE NUMBER: MD 140  
DIRECTION: NORTH(INVENTORY)

ROAD NAME	FUNCTIONAL CLASS	STATE SYSTEM	NHS	MAINTENANCE	MILEPOINT	MILEPOINT DESCRIPTION	MEDIAN TYPE	MARKED LANES	AADT
BALTIMORE BLVD	U -Principal Arterial – Other	STATE PRIMARY	NHS	State Highway Agency	008.000	MALCOLM DR	CURBED	6	44,562
					008.004 MD 97	MALCOLM DR (SB/L)			
					008.004 MU 335	MALCOM DR (SB/L)			
					008.370 CO 398	GORSUCH RD			
					008.730 MU 173	CRANBERRY RD S			
					008.730 CO 1402	RALPH ST			
					008.928 MU 75	CENTER ST (EB/L)			
					008.931 MU 75	CENTER ST			
					009.160 RP 140	RAMP 4 FR MD 140 NB TO MD 27 EB			
					009.240 RP 140	RAMP 3 FR MD 27 EB TO MD 140 NB			
					009.250			7	
					009.360 MD 27	MANCHESTER RD			
					009.380	STRUC #060032001 - WEST BRANCH			
					009.620 CO 368	ENGLAR RD		6	
					009.620 MU 651	ENGLAR RD (NB/L)			
					009.820 CO 390	MONTEREY DR			
COLLEGE VIEW BLVD					010.040 CO 142	SULLIVAN RD			
					010.090			4	
					010.140			5	
					010.210 RP 140	RAMP 2 FR MD 140 WB TO MD 97 NB			
					010.280 RP 140	RAMP 1 FR MD 97 TO MD 140 WB			
					010.310		POSITIVE BARRIER		
					010.320 MD 97	LITTLESTOWN PIKE			
					010.320	LITTLESTOWN PIKE			
					010.320	STRUC #060041011			
					010.340			6	
					010.350			5	
					010.400 CO 373	AUGUSTA AVE	UNPROTECTED	4	
					010.618		PAINTED (UNDIV)		
					010.628 MD 31	NEW WINDSOR RD			

MARYLAND DEPARTMENT OF TRANSPORTATION  
STATE HIGHWAY ADMINISTRATION  
DATA SERVICES DIVISION

2020 HIGHWAY LOCATION REFERENCE

COUNTY: CARROLL  
DISTRICT: 7  
DATE: 10/28/2021  
VERSION:1.0

ROUTE NUMBER: MD 140  
DIRECTION: NORTH(INVENTORY)

ROAD NAME	FUNCTIONAL CLASS	STATE SYSTEM	NHS	MAINTENANCE	MILEPOINT	MILEPOINT DESCRIPTION	MEDIAN TYPE	MARKED LANES	AADT
COLLEGE VIEW BLVD	U -Principal Arterial – Other	STATE PRIMARY	NHS	State Highway Agency	010.670 MD 31	NEW WINDSOR RD (WB/L)	NONE	4	44,562
TANEYTOWN PIKE					010.708		PAINTED (UNDIV)		
					010.931			3	
					010.990		NONE	4	
					011.060 MU 353	MEADOW CREEK DR			16,222
					011.060 MU 624	WMC DR			
					011.130		PAINTED (UNDIV)		
					011.290		NONE	3	
					011.550		PAINTED (UNDIV)		
					011.570 OP 90	WYNDWOOD DR			
					011.670		NONE	2	
					011.770 MU 358	MEADOW BRANCH RD			
					011.770 MU 470	ROYER RD			
					011.791		PAINTED (UNDIV)		
					012.170	STRUC #060027001 - MEADOW BRANCH	NONE		
					012.340 CO 81	HUGHES SHOP RD			11,992
					012.340 MD 832	OLD TANEYTOWN RD			
					012.390		PAINTED (UNDIV)		
					013.450 CO 80	BAUGHER RD	NONE		
					013.990		PAINTED (UNDIV)		
					014.190 CO 1600	PLEASANT VALLEY RD S	NONE		10,602
	R -Principal Arterial – Other				014.326		PAINTED (UNDIV)		
					015.030 CO 73	RICHARDSON RD	NONE		
					015.030	STRUC #060044001			
					015.990 CO 71	TYRONE RD			
					016.920		PAINTED (UNDIV)		
					017.050 CO 65	MAYBERRY RD	NONE		
					017.121		PAINTED (UNDIV)		
					018.196	STRUC #060055001 - BEAR BRANCH	NONE		
					019.169	STRUC #060056001 - BIG PIPE CREEK			



MARYLAND DEPARTMENT OF TRANSPORTATION  
STATE HIGHWAY ADMINISTRATION  
DATA SERVICES DIVISION

2020 HIGHWAY LOCATION REFERENCE

COUNTY: CARROLL  
DISTRICT: 7  
DATE: 10/28/2021  
VERSION:1.0

ROUTE NUMBER: MD 140  
DIRECTION: NORTH(INVENTORY)

ROAD NAME	FUNCTIONAL CLASS	STATE SYSTEM	NHS	MAINTENANCE	MILEPOINT	MILEPOINT DESCRIPTION	MEDIAN TYPE	MARKED LANES	AADT
TANEYTOWN PIKE	U -Principal Arterial – Other	STATE PRIMARY	NHS	State Highway Agency	019.970		PAINTED (UNDIV)	2	10,602
					020.025		CURBED		
					020.059	XO 39 CROSSOVER	ROUNDABOUT		
					020.070	XO 40 CROSSOVER	CURBED		
E BALTIMORE ST					020.093		PAINTED (UNDIV)		
					020.110	CO 41 SELLS MILL RD	CURBED		
					020.180		PAINTED (UNDIV)		
					020.360	MU 15 CHEVRO DR	NONE		
					020.360	MU 132 GRAND DR			
					020.410	MU 108 FAIRGROUND AVE	PAINTED (UNDIV)		
					020.510	MU 9060 MERWYNS DR	NONE		
					020.530	MU 613 DIVERN ST			
					020.570	MU 8180 ASH DR			
					020.580	MU 193 ROTH AVE			
					020.640	MU 7040 PINE DR			
					020.700	MU 8170 ELM DR			
					020.760		PAINTED (UNDIV)		
					020.770	MU 7030 CEDAR DR			
					020.780	MU 40 BAUMGARDNER AVE	NONE		
					020.800		PAINTED (UNDIV)		
					020.830	MU 8120 POPLAR DR	NONE		
					020.900	MU 7020 CHERRY DR			
					020.960	MU 7010 WALNUT DR			
					021.000	MU 60 BROAD ST			
					021.020	MU 8100 OAK DR	CENTER TLA (UNDIV)		
					021.040	MU 9020 LEGION ALLEY			
					021.070	MU 120 FRANKLIN ST			
					021.140	MU 10 ANTRIM ST	NONE		
					021.180	MU 210 TREVANION RD	PAINTED (UNDIV)		
					021.200	MU 217 WANTZ DR			

MARYLAND DEPARTMENT OF TRANSPORTATION  
STATE HIGHWAY ADMINISTRATION  
DATA SERVICES DIVISION

2020 HIGHWAY LOCATION REFERENCE

COUNTY: CARROLL  
DISTRICT: 7  
DATE: 10/28/2021  
VERSION:1.0

ROUTE NUMBER: MD 140  
DIRECTION: NORTH(INVENTORY)

ROAD NAME	FUNCTIONAL CLASS	STATE SYSTEM	NHS	MAINTENANCE	MILEPOINT	MILEPOINT DESCRIPTION	MEDIAN TYPE	MARKED LANES	AADT
E BALTIMORE ST	U -Principal Arterial – Other	STATE PRIMARY	NHS	State Highway Agency	021.250 MU 130	GEORGE ST	NONE	2	10,602
					021.250 MU 160	MILL AVE			
					021.320 MU 612	REINDOLLAR ST			
					021.350 MU 8030	MIDDLE ST EXT			
					021.360 MU 150	MIDDLE ST			
					021.410 MU 45	BENNER LA			
					021.410 MU 188	RIFFLES LA			
W BALTIMORE ST					021.480 MD 194	YORK ST			4,422
					021.550 MU 90	CHURCH RD			
					021.620 MU 8070	CEMETERY RD			
					021.640 MU 135	MAPLE DR			
					021.680 MU 180	PUMP HOUSE RD			
					021.813 MU 20	PLAYGROUND RD (NB/L)			
					021.826 MU 20	PLAYGROUND RD			
					021.870 CO 4	HARNEY RD			
TANEYTOWN PIKE					021.990 MU 147	PARK DR			
	R -Principal Arterial – Other				022.790	STRUC #060024001 - PINEY CREEK			
					023.070 OP 5	NO NAME			
					023.090 CO 6	BAPTIST RD			
					024.400 CO 9	BULL FROG RD			
					024.930	FREDERICK CO/L			
					024.930	STRUC #100065001 - MONOCACY RIVER			
					024.930 MD 140	TANEYTOWN PIKE			

ROUTE NUMBER: MD 144 A  
DIRECTION: EAST(INVENTORY)

ROAD NAME	FUNCTIONAL CLASS	STATE SYSTEM	NHS	MAINTENANCE	MILEPOINT	MILEPOINT DESCRIPTION	MEDIAN TYPE	MARKED LANES	AADT
FREDERICK RD	U -Local	STATE SECONDARY		State Highway Agency	000.000	FREDERICK CO/L	NONE	2	2,612
					000.000 MD 144 A	OLD NATIONAL PIKE			

MARYLAND DEPARTMENT OF TRANSPORTATION  
STATE HIGHWAY ADMINISTRATION  
DATA SERVICES DIVISION

2020 HIGHWAY LOCATION REFERENCE

COUNTY: CARROLL  
DISTRICT: 7  
DATE: 10/28/2021  
VERSION:1.0

ROUTE NUMBER: MD 144 A  
DIRECTION: EAST(INVENTORY)

ROAD NAME	FUNCTIONAL CLASS	STATE SYSTEM	NHS	MAINTENANCE	MILEPOINT	MILEPOINT DESCRIPTION	MEDIAN TYPE	MARKED LANES	AADT	
FREDERICK RD	U -Local	STATE SECONDARY		State Highway Agency	000.280	CO 594	GRIFFITH RD	NONE	2	2,612
					000.690	CO 593	BENNETT BRANCH RD			
					001.180	OP 515	PHEASANT RIDGE DR			
					001.830	MD 144 A	FREDERICK RD			
					001.830		HOWARD CO/L			

ROUTE NUMBER: MD 194  
DIRECTION: NORTH(INVENTORY)

ROAD NAME	FUNCTIONAL CLASS	STATE SYSTEM	NHS	MAINTENANCE	MILEPOINT	MILEPOINT DESCRIPTION	MEDIAN TYPE	MARKED LANES	AADT	
FRANCIS SCOTT KEY HWY	R -Minor Arterial	STATE SECONDARY		State Highway Agency	000.000	FREDERICK CO/L	NONE	2	4,531	
					000.000	STRUC #100072001 - LITTLE PIPE CREEK				
					000.000	MD 194				WOODSBORO PIKE
					000.320	CO 212				Y RD
					000.920	CO 214				MIDDLEBURG RD
					001.230	CO 211				BRUCEVILLE RD
					001.560					STRUC #060035001 - BIG PIPE CREEK
					001.660	CO 12				KEYSVILLE BRUCEVILLE RD
					001.900	CO 23				SHARRETT RD
					002.470	OP 22				CRAMER RD
					003.090	CO 21				REIFSNIDER RD
					004.440	CO 19				KEYSVILLE RD
					005.620	CO 24				CROUSE MILL RD
					005.650					STRUC #060062001 - PINEY CREEK
					005.800	MU 5				ALLENDALE LA
					005.980					STRUC #060061001 - PINEY CREEK
					FREDERICK ST	U -Minor Arterial				
U -Principal Arterial - Other	006.180	MU 145	MEMORIAL DR							
	006.250	MD 140	W BALTIMORE ST							
YORK ST					006.270	OP 269	OP B		4,331	

MARYLAND DEPARTMENT OF TRANSPORTATION  
STATE HIGHWAY ADMINISTRATION  
DATA SERVICES DIVISION

2020 HIGHWAY LOCATION REFERENCE

COUNTY: CARROLL  
DISTRICT: 7  
DATE: 10/28/2021  
VERSION:1.0

ROUTE NUMBER: MD 194  
DIRECTION: NORTH(INVENTORY)

ROAD NAME	FUNCTIONAL CLASS	STATE SYSTEM	NHS	MAINTENANCE	MILEPOINT	MILEPOINT DESCRIPTION	MEDIAN TYPE	MARKED LANES	AADT
YORK ST	U -Principal Arterial – Other	STATE SECONDARY		State Highway Agency	006.290 MU 8160	ALLEY P	NONE	2	4,331
					006.320 MU 221	RECORD LA			
					006.320 MU 220	WESTVIEW DR			
					006.360 MU 8135	MOTTER ALLEY			
					006.390 MU 190	ROBERTS MILL RD			
					006.420 MU 8130	MOTTER ALLEY			
					006.460 MU 110	FAIRVIEW AVE			
					006.510 MU 50	BLUE RIDGE AVE			
					006.570 MU 100	COMMERCE ST			
	U -Minor Arterial				006.620				
FRANCIS SCOTT KEY HWY					006.930 MU 138	KENAN ST			
					007.080 CO 44	FRINGER RD			
					007.365	06000LL01488--1-----			
					007.380 MD 194 D	NO NAME			
	R -Minor Arterial				007.640 CO 43	ANGELL RD			
					008.060 CO 57	BROWN RD			
					008.480 OP 59	COPEHAVER LA			
					009.300 CO 50	KUMP STATION RD			
					009.300 CO 49	TEETER RD			
					010.220 CO 54	STONE RD N			
					010.330	STRUC #060033001 - PINEY CREEK			
					010.940 MD 194 E	NO NAME			
					011.350 CO 48	RUGGLES RD			
					011.460	PENNSYLVANIA ST/L			

ROUTE NUMBER: MD 194 D  
DIRECTION: EAST(INVENTORY)

ROAD NAME	FUNCTIONAL CLASS	STATE SYSTEM	NHS	MAINTENANCE	MILEPOINT	MILEPOINT DESCRIPTION	MEDIAN TYPE	MARKED LANES	AADT
NO NAME	U -Local	STATE SECONDARY		State Highway Agency	000.000 MD 194	FRANCIS SCOTT KEY HWY	NONE	2	0

MARYLAND DEPARTMENT OF TRANSPORTATION  
STATE HIGHWAY ADMINISTRATION  
DATA SERVICES DIVISION

2020 HIGHWAY LOCATION REFERENCE

COUNTY: CARROLL  
DISTRICT: 7  
DATE: 10/28/2021  
VERSION:1.0

ROUTE NUMBER: MD 194 D  
DIRECTION: EAST(INVENTORY)

ROAD NAME	FUNCTIONAL CLASS	STATE SYSTEM	NHS	MAINTENANCE	MILEPOINT	MILEPOINT DESCRIPTION	MEDIAN TYPE	MARKED LANES	AADT
NO NAME	U -Local	STATE SECONDARY		State Highway Agency	000.020 MD 853 E	NO NAME	NONE	2	0

ROUTE NUMBER: MD 194 E  
DIRECTION: EAST(INVENTORY)

ROAD NAME	FUNCTIONAL CLASS	STATE SYSTEM	NHS	MAINTENANCE	MILEPOINT	MILEPOINT DESCRIPTION	MEDIAN TYPE	MARKED LANES	AADT
NO NAME	R -Local	STATE SECONDARY		State Highway Agency	000.000 MD 853 A	NO NAME	NONE	2	0
					000.020 MD 194	FRANCIS SCOTT KEY HWY			

ROUTE NUMBER: MD 407  
DIRECTION: EAST(INVENTORY)

ROAD NAME	FUNCTIONAL CLASS	STATE SYSTEM	NHS	MAINTENANCE	MILEPOINT	MILEPOINT DESCRIPTION	MEDIAN TYPE	MARKED LANES	AADT
MARSTON RD	R -Major Collector	STATE SECONDARY		State Highway Agency	000.000 MD 31	NEW WINDSOR RD	NONE	2	2,942
					000.790 CO 268	MARSTON RD S			
					001.100 CO 267	WILT RD			
					001.730 CO 283	BOWERSOX RD			
					002.660 CO 278	DOCTOR STITELY RD			
					002.830 CO 279	DENNINGS RD			
					002.890 CO 1031	GLEN VUE DR			
					002.970 OP 988	MAIL RD			
					003.160 OP 1010	MAIL RD			
					003.810 CO 556	BAKER RD			
					003.810 MD 27	RIDGE RD			

ROUTE NUMBER: MD 482  
DIRECTION: EAST(INVENTORY)

ROAD NAME	FUNCTIONAL CLASS	STATE SYSTEM	NHS	MAINTENANCE	MILEPOINT	MILEPOINT DESCRIPTION	MEDIAN TYPE	MARKED LANES	AADT
HAMPSTEAD MEXICO RD	U -Principal Arterial - Other	STATE SECONDARY		State Highway Agency	000.000 CO 941	GUADELUPE DR	NONE	2	7,741
					000.000 MD 27	MANCHESTER RD			

MARYLAND DEPARTMENT OF TRANSPORTATION  
STATE HIGHWAY ADMINISTRATION  
DATA SERVICES DIVISION

2020 HIGHWAY LOCATION REFERENCE

COUNTY: CARROLL  
DISTRICT: 7  
DATE: 10/28/2021  
VERSION:1.0

ROUTE NUMBER: MD 482  
DIRECTION: EAST(INVENTORY)

ROAD NAME	FUNCTIONAL CLASS	STATE SYSTEM	NHS	MAINTENANCE	MILEPOINT	MILEPOINT DESCRIPTION	MEDIAN TYPE	MARKED LANES	AADT							
HAMPSTEAD MEXICO RD	U -Principal Arterial – Other	STATE SECONDARY		State Highway Agency	000.110	MD 852 G	OLD MANCHESTER RD	NONE	2	7,741						
					000.140			PAINTED (UNDIV)								
	R -Minor Arterial					000.550	CO 450	LEISTERS CHURCH RD	NONE							
						001.330	CO 143	GABLEHAMMER RD								
						001.840	CO 143	GABLEHAMMER RD								
						002.420	OP 519	BOERNER RD E								
						002.520	CO 1601	CAPE HORN RD								
						002.520	CO 402	GORSUCH RD N								
						003.420	CO 414	BRILHART MILL RD								
						003.680	CO 414	BRILHART MILL RD								
						003.780	CO 138	SNYDERSBURG RD								
						003.820		STRUC #060036001 - EAST BRANCH								
						U -Principal Arterial – Other					003.900	CO 156	BRODBECK RD			
											004.190	CO 1056	NORTHBROOK DR			
											004.290	CO 415	BRILHART DR			
											004.390	OP 1248	TERESA DR			
											004.450	OP 1247	KEVINS DR			
	004.606			PAINTED (UNDIV)												
	004.645			NONE	3											
	U -Minor Arterial					004.669			CURBED							
						004.750	MD 30	HAMPSTEAD BYPASS (SB/L)	ROUNDABOUT	4						
						004.767					7,541					
						004.792	MD 30	HAMPSTEAD BYPASS	CURBED	3						
						004.890			PAINTED (UNDIV)	2						
						004.980	MU 72	PANTHER DR	NONE							
						005.052			PAINTED (UNDIV)							
						005.220	MU 24	NORTH CARROLL ST	NONE							
005.302		STRUC #060037001														
005.400	MD 482 A	LARE ST														
005.453	MU 20	FAIRMOUNT RD														

MARYLAND DEPARTMENT OF TRANSPORTATION  
STATE HIGHWAY ADMINISTRATION  
DATA SERVICES DIVISION

2020 HIGHWAY LOCATION REFERENCE

COUNTY: CARROLL  
DISTRICT: 7  
DATE: 10/28/2021  
VERSION:1.0

ROUTE NUMBER: MD 482  
DIRECTION: EAST(INVENTORY)

ROAD NAME	FUNCTIONAL CLASS	STATE SYSTEM	NHS	MAINTENANCE	MILEPOINT	MILEPOINT DESCRIPTION	MEDIAN TYPE	MARKED LANES	AADT
HAMPSTEAD MEXICO RD	U -Minor Arterial	STATE SECONDARY		State Highway Agency	005.453 MD 30 BU	MAIN ST	NONE	2	7,541

ROUTE NUMBER: MD 482 A  
DIRECTION: EAST(INVENTORY)

ROAD NAME	FUNCTIONAL CLASS	STATE SYSTEM	NHS	MAINTENANCE	MILEPOINT	MILEPOINT DESCRIPTION	MEDIAN TYPE	MARKED LANES	AADT
LARE ST	U -Local	STATE SECONDARY		State Highway Agency	000.000 MD 482	HAMPSTEAD MEXICO RD	NONE	2	0
					000.010 MU 110	WEST ST			
					000.040 MU 31	LARE ST			

ROUTE NUMBER: MD 496  
DIRECTION: EAST(INVENTORY)

ROAD NAME	FUNCTIONAL CLASS	STATE SYSTEM	NHS	MAINTENANCE	MILEPOINT	MILEPOINT DESCRIPTION	MEDIAN TYPE	MARKED LANES	AADT
BACHMANS VALLEY RD	R -Major Collector	STATE SECONDARY		State Highway Agency	000.000 MD 97	LITTLESTOWN PIKE	NONE	2	3,051
					000.760	STRUC #060040001 - BEAR BRANCH			
					001.880 CO 107	JOHN OWINGS RD			
					002.200 CO 108	SAW MILL RD E			
					003.030	STRUC #060039001 - BIG PIPE CREEK			
					003.060 CO 144	OLD BACHMANS VALLEY RD			3,011
					003.430 OP 26	HOMESTEAD DR			
					003.710	STRUC #060038001 - BIG PIPE CREEK			
					003.800 CO 112	BIXLER CHURCH RD			
					003.890 OP 1028	BIXLER CHURCH RD			
					004.340 CO 130	ECKARD RD			
					004.930 CO 115	WINE RD			
					005.110 CO 129	HOOVER MILL RD			
					005.660 CO 128	EBBVALE RD			
					007.230 MD 30	HANOVER PIKE			
					007.230 CO 122	WENTZ RD			

MARYLAND DEPARTMENT OF TRANSPORTATION  
STATE HIGHWAY ADMINISTRATION  
DATA SERVICES DIVISION

2020 HIGHWAY LOCATION REFERENCE

COUNTY: CARROLL  
DISTRICT: 7  
DATE: 10/28/2021  
VERSION:1.0

ROUTE NUMBER: MD 668  
DIRECTION: NORTH(INVENTORY)

ROAD NAME	FUNCTIONAL CLASS	STATE SYSTEM	NHS	MAINTENANCE	MILEPOINT	MILEPOINT DESCRIPTION	MEDIAN TYPE	MARKED LANES	AADT
BOSWELLS DR	R -Local	STATE SECONDARY		State Highway Agency	000.000 CO 119	HARVEY YINGLING RD	NONE	2	0
					000.135	ROAD END			

ROUTE NUMBER: MD 800 A  
DIRECTION: EAST(INVENTORY)

ROAD NAME	FUNCTIONAL CLASS	STATE SYSTEM	NHS	MAINTENANCE	MILEPOINT	MILEPOINT DESCRIPTION	MEDIAN TYPE	MARKED LANES	AADT
NO NAME	R -Local	STATE SECONDARY		State Highway Agency	000.000 MD 84	CLEAR RIDGE RD S	NONE	2	0
					000.040 OP 80	MILL DALE LA			
					000.050	ROAD END			

ROUTE NUMBER: MD 800 B  
DIRECTION: NORTH(INVENTORY)

ROAD NAME	FUNCTIONAL CLASS	STATE SYSTEM	NHS	MAINTENANCE	MILEPOINT	MILEPOINT DESCRIPTION	MEDIAN TYPE	MARKED LANES	AADT
NO NAME	R -Local	STATE SECONDARY		State Highway Agency	000.000 MD 75	GREEN VALLEY RD	NONE	2	0
					000.200 MD 84	CLEAR RIDGE RD			

ROUTE NUMBER: MD 800 C  
DIRECTION: EAST(INVENTORY)

ROAD NAME	FUNCTIONAL CLASS	STATE SYSTEM	NHS	MAINTENANCE	MILEPOINT	MILEPOINT DESCRIPTION	MEDIAN TYPE	MARKED LANES	AADT
NO NAME	R -Local	STATE SECONDARY		State Highway Agency	000.000	ROAD END - GATE/GUARDRAIL	NONE	2	0
					000.050 MD 800 G	CONNECTOR TO MD 800C			
					000.070	ROAD END			

ROUTE NUMBER: MD 800 D  
DIRECTION: EAST(INVENTORY)

ROAD NAME	FUNCTIONAL CLASS	STATE SYSTEM	NHS	MAINTENANCE	MILEPOINT	MILEPOINT DESCRIPTION	MEDIAN TYPE	MARKED LANES	AADT
WATSON LN	R -Local	STATE SECONDARY		State Highway Agency	000.000 MD 75	GREEN VALLEY RD	NONE	2	163
					000.630 CO 227	PIPE CREEK RD			



MARYLAND DEPARTMENT OF TRANSPORTATION  
STATE HIGHWAY ADMINISTRATION  
DATA SERVICES DIVISION

2020 HIGHWAY LOCATION REFERENCE

COUNTY: CARROLL  
DISTRICT: 7  
DATE: 10/28/2021  
VERSION:1.0

ROUTE NUMBER: MD 800 D  
DIRECTION: EAST(INVENTORY)

ROAD NAME	FUNCTIONAL CLASS	STATE SYSTEM	NHS	MAINTENANCE	MILEPOINT	MILEPOINT DESCRIPTION	MEDIAN TYPE	MARKED LANES	AADT	
WATSON LN	R -Local	STATE SECONDARY		State Highway Agency	001.260	OP 67	NO NAME	NONE	2	163
					001.570	MD 75	GREEN VALLEY RD			
					001.570	CO 240	WINTERS CHURCH RD			

ROUTE NUMBER: MD 800 E  
DIRECTION: EAST(INVENTORY)

ROAD NAME	FUNCTIONAL CLASS	STATE SYSTEM	NHS	MAINTENANCE	MILEPOINT	MILEPOINT DESCRIPTION	MEDIAN TYPE	MARKED LANES	AADT	
NO NAME	R -Local	STATE SECONDARY		State Highway Agency	000.000	CO 228	STEM RD	NONE	2	0
					000.030		ROAD END			

ROUTE NUMBER: MD 800 G  
DIRECTION: NORTH(INVENTORY)

ROAD NAME	FUNCTIONAL CLASS	STATE SYSTEM	NHS	MAINTENANCE	MILEPOINT	MILEPOINT DESCRIPTION	MEDIAN TYPE	MARKED LANES	AADT	
CONNECTOR TO MD 800C	R -Local	STATE SECONDARY		State Highway Agency	000.000	MD 75	GREEN VALLEY RD	NONE	2	0
					000.010	MD 800 C	NO NAME			

ROUTE NUMBER: MD 808 A  
DIRECTION: NORTH(INVENTORY)

ROAD NAME	FUNCTIONAL CLASS	STATE SYSTEM	NHS	MAINTENANCE	MILEPOINT	MILEPOINT DESCRIPTION	MEDIAN TYPE	MARKED LANES	AADT	
S MAIN ST	U -Minor Arterial	STATE SECONDARY		State Highway Agency	000.290	MU 306	E RIDGEVILLE BLVD	NONE	2	7,863
					000.290	MU 215	S MAIN ST			
					000.290	MU 270	W RIDGEVILLE BLVD			
					000.370			PAINTED (UNDIV)		
					000.450	OP 84	CULWELL DR	NONE		
					000.540	MU 145	GRIMES CT			
					000.600	MU 130	FAIRWOOD LA			
					000.700	MU 130	FLOWER AVE			
					000.770	MU 350	NORTH WARFIELD DR			

MARYLAND DEPARTMENT OF TRANSPORTATION  
STATE HIGHWAY ADMINISTRATION  
DATA SERVICES DIVISION

2020 HIGHWAY LOCATION REFERENCE

COUNTY: CARROLL  
DISTRICT: 7  
DATE: 10/28/2021  
VERSION:1.0

ROUTE NUMBER: MD 808 A  
DIRECTION: NORTH(INVENTORY)

ROAD NAME	FUNCTIONAL CLASS	STATE SYSTEM	NHS	MAINTENANCE	MILEPOINT	MILEPOINT DESCRIPTION	MEDIAN TYPE	MARKED LANES	AADT						
S MAIN ST	U -Minor Arterial	STATE SECONDARY		State Highway Agency	000.990	MU 340	SUNSET AVE	NONE	2	7,863					
					001.060	MU 260	PARADISE AVE								
					001.120	MU 60	CALVARY ST								
					001.190	MU 180	HOOD ST								
					001.250	MU 270	PARK AVE								
					001.290	MU 80	CENTER ST								
					N MAIN ST								001.370	MU 290	PROSPECT RD
													001.430	MU 320	ST JAMES ST
													001.490	MU 91	W CHURCH ST
													001.500	MU 90	E CHURCH ST
													001.540	MU 50	BUFFALO RD
													001.658	MU 310	ROCKWELL AVE
													001.810	MU 98	COTTON WOOD AVE
													001.810	MU 360	WATERSVILLE RD
													001.970	MU 240	NORTH TOWNE CT
002.240	OP 1290	ELLIS RD													
002.390	CO 873	ELLIS RD													
002.570	CO 1142	CANDICE DR													
002.630	CO 581	LEISHEAR RD													
002.630	MD 27	RIDGE RD													

ROUTE NUMBER: MD 808 B  
DIRECTION: EAST(INVENTORY)

ROAD NAME	FUNCTIONAL CLASS	STATE SYSTEM	NHS	MAINTENANCE	MILEPOINT	MILEPOINT DESCRIPTION	MEDIAN TYPE	MARKED LANES	AADT
SPRING MILLS RD	U -Local	STATE SECONDARY		State Highway Agency	000.000	ROAD END	NONE	2	0
					000.230	MD 27			

MARYLAND DEPARTMENT OF TRANSPORTATION  
STATE HIGHWAY ADMINISTRATION  
DATA SERVICES DIVISION

2020 HIGHWAY LOCATION REFERENCE

COUNTY: CARROLL  
DISTRICT: 7  
DATE: 10/28/2021  
VERSION:1.0

ROUTE NUMBER: MD 831 J  
DIRECTION: WEST(INVENTORY)

ROAD NAME	FUNCTIONAL CLASS	STATE SYSTEM	NHS	MAINTENANCE	MILEPOINT	MILEPOINT DESCRIPTION	MEDIAN TYPE	MARKED LANES	AADT	
MAIN ST	R -Minor Arterial	STATE SECONDARY		State Highway Agency	000.000	MD 31	GREEN VALLEY RD	NONE	2	5,673
					000.000	MU 230	UNION BRIDGE RD			
					000.082	MD 31	HIGH ST			
					000.082	MU 150	MAIN ST			

ROUTE NUMBER: MD 832  
DIRECTION: EAST(INVENTORY)

ROAD NAME	FUNCTIONAL CLASS	STATE SYSTEM	NHS	MAINTENANCE	MILEPOINT	MILEPOINT DESCRIPTION	MEDIAN TYPE	MARKED LANES	AADT		
OLD TANEYTOWN RD	U -Local	STATE SECONDARY		State Highway Agency	000.000	MD 140	TANEYTOWN PIKE (SB/L)	CURBED	2	1,181	
					000.020			PAINTED (UNDIV)			
	R -Local				000.240	OP 12	NO NAME	NONE			
					000.690	CO 31	FEESER RD N				
					001.020		STRUC #060025001 - BIG PIPE CREEK				
					001.670		STRUC #060026001 - BEAR BRANCH				
	R -Minor Collector				002.810	CO 65	MAYBERRY RD				
	R -Local				002.870	CO 33	CLEARVIEW RD				
					003.130	MD 84	BAUST CHURCH RD				761
					003.930	CO 71	TYRONE RD				
					004.860	CO 73	RICHARDSON RD				
					005.690	CO 248	FRIZZELLBURG RD				
					005.770	CO 249	FRIZZELLBURG RD				
					005.770	CO 1600	PLEASANT VALLEY RD S				
					006.082			PAINTED (UNDIV)			
					006.450	CO 80	BAUGHER RD	NONE			
					007.670	CO 81	HUGHES SHOP RD				
					007.670	MD 140	TANEYTOWN PIKE				

MARYLAND DEPARTMENT OF TRANSPORTATION  
STATE HIGHWAY ADMINISTRATION  
DATA SERVICES DIVISION

2020 HIGHWAY LOCATION REFERENCE

COUNTY: CARROLL  
DISTRICT: 7  
DATE: 10/28/2021  
VERSION:1.0

ROUTE NUMBER: MD 833  
DIRECTION: WEST(INVENTORY)

ROAD NAME	FUNCTIONAL CLASS	STATE SYSTEM	NHS	MAINTENANCE	MILEPOINT	MILEPOINT DESCRIPTION	MEDIAN TYPE	MARKED LANES	AADT	
OLD BLACKROCK RD	U -Local	STATE SECONDARY		State Highway Agency	000.000	MD 88	LOWER BECKLEYSVILLE RD (WB/L)	CURBED	2	4,460
					000.021			PAINTED (UNDIV)		
					000.450	CO 423	SUELLEN DR	NONE		
					000.530	MU 60	MOTT AVE EAST			
					000.590	CO 1367	SHILOH AVE EAST			
					000.770	MU 30	GILL AVE			
					000.840	MD 30 BU	MAIN ST			

ROUTE NUMBER: MD 849  
DIRECTION: EAST(INVENTORY)

ROAD NAME	FUNCTIONAL CLASS	STATE SYSTEM	NHS	MAINTENANCE	MILEPOINT	MILEPOINT DESCRIPTION	MEDIAN TYPE	MARKED LANES	AADT	
LEISTERS CHURCH RD	U -Local	STATE SECONDARY		State Highway Agency	000.000	MD 852 G	OLD MANCHESTER RD	NONE	2	0
					000.140	OP 137	HILL TOP DR			
					000.360	MD 482	HAMPSTEAD MEXICO RD			
					000.360	CO 450	LEISTERS CHURCH RD			

ROUTE NUMBER: MD 850 C  
DIRECTION: EAST(INVENTORY)

ROAD NAME	FUNCTIONAL CLASS	STATE SYSTEM	NHS	MAINTENANCE	MILEPOINT	MILEPOINT DESCRIPTION	MEDIAN TYPE	MARKED LANES	AADT	
NO NAME	R -Local	STATE SECONDARY		State Highway Agency	000.000		ROAD END: GUARDRAIL	NONE	2	0
					000.180		STRUC #060042001 - TALBOT BRANCH			
					000.210	CO 275	FRANKLINVILLE RD			
					000.770		ROAD END			

ROUTE NUMBER: MD 850 D  
DIRECTION: EAST(INVENTORY)

ROAD NAME	FUNCTIONAL CLASS	STATE SYSTEM	NHS	MAINTENANCE	MILEPOINT	MILEPOINT DESCRIPTION	MEDIAN TYPE	MARKED LANES	AADT	
NO NAME	R -Local	STATE SECONDARY		State Highway Agency	000.190	OP 1275	NO NAME	NONE	2	0

MARYLAND DEPARTMENT OF TRANSPORTATION  
STATE HIGHWAY ADMINISTRATION  
DATA SERVICES DIVISION

2020 HIGHWAY LOCATION REFERENCE

COUNTY: CARROLL  
DISTRICT: 7  
DATE: 10/28/2021  
VERSION:1.0

ROUTE NUMBER: MD 850 D  
DIRECTION: EAST(INVENTORY)

ROAD NAME	FUNCTIONAL CLASS	STATE SYSTEM	NHS	MAINTENANCE	MILEPOINT	MILEPOINT DESCRIPTION	MEDIAN TYPE	MARKED LANES	AADT
NO NAME	R -Local	STATE SECONDARY		State Highway Agency	000.190 CO 274	ROOP RD	NONE	2	0
					000.290	ROAD END			

ROUTE NUMBER: MD 850 E  
DIRECTION: EAST(INVENTORY)

ROAD NAME	FUNCTIONAL CLASS	STATE SYSTEM	NHS	MAINTENANCE	MILEPOINT	MILEPOINT DESCRIPTION	MEDIAN TYPE	MARKED LANES	AADT
NO NAME	R -Local	STATE SECONDARY		State Highway Agency	000.034 MD 26 F	NO NAME	NONE	2	0
					000.284 OP 1142	NO NAME			
					000.324 MD 26 E	NO NAME			
					000.604 CO 566	SKIDMORE RD			
					000.780 MD 26	LIBERTY RD			

ROUTE NUMBER: MD 850 H  
DIRECTION: EAST(INVENTORY)

ROAD NAME	FUNCTIONAL CLASS	STATE SYSTEM	NHS	MAINTENANCE	MILEPOINT	MILEPOINT DESCRIPTION	MEDIAN TYPE	MARKED LANES	AADT
OLD LIBERTY RD WEST	R -Local	STATE SECONDARY		State Highway Agency	000.000	ROAD END	NONE	2	0
					000.090 CO 617	FRETER RD			
					000.530 CO 1376	HOLNIKER CT			
					000.640 CO 553	BUSHEY RD			
					001.058		CURBED		
					001.068		ROUNDBOUT		
					001.072 MD 97	OLD WASHINGTON RD (SB/L)			
					001.076 MD 97	OLD WASHINGTON RD (SB/L)			
					001.083 MD 97	OLD WASHINGTON RD			
					001.087 MD 97	OLD WASHINGTON RD			
					001.095		CURBED		
					001.290 CO 1497	RED CEDAR CT	NONE		
					001.340 CO 920	JIM PICKETT RD			
					001.640 CO 1336	RHONDA RD			

MARYLAND DEPARTMENT OF TRANSPORTATION  
STATE HIGHWAY ADMINISTRATION  
DATA SERVICES DIVISION

2020 HIGHWAY LOCATION REFERENCE

COUNTY: CARROLL  
DISTRICT: 7  
DATE: 10/28/2021  
VERSION:1.0

ROUTE NUMBER: MD 850 H  
DIRECTION: EAST(INVENTORY)

ROAD NAME	FUNCTIONAL CLASS	STATE SYSTEM	NHS	MAINTENANCE	MILEPOINT	MILEPOINT DESCRIPTION	MEDIAN TYPE	MARKED LANES	AADT
OLD LIBERTY RD WEST	U -Local	STATE SECONDARY		State Highway Agency	001.730	MD 850 K NO NAME	NONE	2	0
					001.750	CO 545 KLEE MILL RD			
					001.750	MD 26 LIBERTY RD			

ROUTE NUMBER: MD 850 J  
DIRECTION: EAST(INVENTORY)

ROAD NAME	FUNCTIONAL CLASS	STATE SYSTEM	NHS	MAINTENANCE	MILEPOINT	MILEPOINT DESCRIPTION	MEDIAN TYPE	MARKED LANES	AADT
OLD LIBERTY RD W	R -Local	STATE SECONDARY		State Highway Agency	000.000	ROAD END: GUARDRAIL	NONE	2	0
					000.010	OP 1143 NO NAME			
					000.170	CO 555 SALEM BOTTOM RD			
					000.830	MD 26 D NO NAME			
					001.140	MD 26 C NO NAME			

ROUTE NUMBER: MD 850 K  
DIRECTION: EAST(INVENTORY)

ROAD NAME	FUNCTIONAL CLASS	STATE SYSTEM	NHS	MAINTENANCE	MILEPOINT	MILEPOINT DESCRIPTION	MEDIAN TYPE	MARKED LANES	AADT
NO NAME	U -Local	STATE SECONDARY		State Highway Agency	000.000	MD 850 H OLD LIBERTY RD WEST	NONE	2	0
					000.050	ROAD END			

ROUTE NUMBER: MD 851  
DIRECTION: NORTH(INVENTORY)

ROAD NAME	FUNCTIONAL CLASS	STATE SYSTEM	NHS	MAINTENANCE	MILEPOINT	MILEPOINT DESCRIPTION	MEDIAN TYPE	MARKED LANES	AADT
MAIN ST	U -Major Collector	STATE SECONDARY		State Highway Agency	000.000	HOWARD CO/L	NONE	2	1,841
					000.000	STRUC #130018001 - PATAPSCO RIVER			
					000.000	MD 851 WEST FRIENDSHIP RD			
					000.070	OP 265 A ST			
					000.070	MU 7 BALDWINS DR			
					000.100	MU 240 OKLAHOMA AVE			

MARYLAND DEPARTMENT OF TRANSPORTATION  
STATE HIGHWAY ADMINISTRATION  
DATA SERVICES DIVISION

2020 HIGHWAY LOCATION REFERENCE

COUNTY: CARROLL  
DISTRICT: 7  
DATE: 10/28/2021  
VERSION:1.0

ROUTE NUMBER: MD 851  
DIRECTION: NORTH(INVENTORY)

ROAD NAME	FUNCTIONAL CLASS	STATE SYSTEM	NHS	MAINTENANCE	MILEPOINT	MILEPOINT DESCRIPTION	MEDIAN TYPE	MARKED LANES	AADT		
MAIN ST	U -Major Collector	STATE SECONDARY		State Highway Agency	000.100	MU 247	SANDOSKY RD	NONE	2	1,841	
					000.200	MU 80	CHURCH ST				
					000.280	MU 100	CONOWAY ST				
					000.310	MU 290	WILSON AVE				
					SPRINGFIELD AVE	000.330	MU 270				SPOUT HILL RD
						000.550	MU 280				WALNUT AVE
						000.707	MU 60				CENTRAL AVE
						000.730	MU 125				JEROBY RD
						000.750	MU 113				COOPER DR
					000.775						PAINTED (UNDIV)
					000.790	OP 525	WARFIELD RD				NONE
					000.820						CENTER TLA (UNDIV)
					000.906	MU 278	THIRD AVE				CURBED
					001.032	MD 32	SYKESVILLE RD (SB/L)				
					001.037	MU 303	SPRINGFIELD AVE				

ROUTE NUMBER: MD 851 A  
DIRECTION: NORTH(INVENTORY)

ROAD NAME	FUNCTIONAL CLASS	STATE SYSTEM	NHS	MAINTENANCE	MILEPOINT	MILEPOINT DESCRIPTION	MEDIAN TYPE	MARKED LANES	AADT
NO NAME	U -Local	STATE SECONDARY		State Highway Agency	000.000	ROAD END	NONE	2	0
					000.050	MD 32			

ROUTE NUMBER: MD 851 B  
DIRECTION: NORTH(INVENTORY)

ROAD NAME	FUNCTIONAL CLASS	STATE SYSTEM	NHS	MAINTENANCE	MILEPOINT	MILEPOINT DESCRIPTION	MEDIAN TYPE	MARKED LANES	AADT	
NO NAME	U -Local	STATE SECONDARY		State Highway Agency	000.000	ROAD END - BARRICADE	NONE	2	0	
					000.010	CO 688				CHURCH ST
					000.040					ROAD END - BARRICADE

MARYLAND DEPARTMENT OF TRANSPORTATION  
STATE HIGHWAY ADMINISTRATION  
DATA SERVICES DIVISION

2020 HIGHWAY LOCATION REFERENCE

COUNTY: CARROLL  
DISTRICT: 7  
DATE: 10/28/2021  
VERSION:1.0

ROUTE NUMBER: MD 852  
DIRECTION: EAST(INVENTORY)

ROAD NAME	FUNCTIONAL CLASS	STATE SYSTEM	NHS	MAINTENANCE	MILEPOINT	MILEPOINT DESCRIPTION	MEDIAN TYPE	MARKED LANES	AADT
OLD NEW WINDSOR PIKE	R -Local	STATE SECONDARY		State Highway Agency	000.000 MD 31	NEW WINDSOR RD	NONE	2	335
					000.000 OP 79	SLINGLUFF LA			
					000.070 MD 852 M	OLD NEW WINDSOR RD			
					000.230 CO 244	ROWE RD			
					001.090 CO 263	JOHN SELBY RD			
					001.310 CO 262	JOHN HYDE RD			
					001.490 CO 265	WAKEFIELD VALLEY RD			
					002.240 CO 287	MEDFORD RD			
					002.340 CO 261	ROOPS MILL RD			
	U -Local				003.170	STRUC #060006001 - LITTLE PIPE CREEK			
					003.210 CO 260	ADAMS MILL RD			
					003.296 MU 315	LUTHER DR (SB/L)			
					003.304 MU 315	LUTHER DR			
					003.510 MU 305	LONG VALLEY RD			
					003.670 MU 135	CONGRESSIONAL DR			
					003.670 MU 9030	NO NAME			
					003.720 MD 31	NEW WINDSOR RD			

ROUTE NUMBER: MD 852 A  
DIRECTION: NORTH(INVENTORY)

ROAD NAME	FUNCTIONAL CLASS	STATE SYSTEM	NHS	MAINTENANCE	MILEPOINT	MILEPOINT DESCRIPTION	MEDIAN TYPE	MARKED LANES	AADT
NO NAME	R -Local	STATE SECONDARY		State Highway Agency	000.000	ROAD END	NONE	2	0
					000.070 MD 27	MANCHESTER RD			

ROUTE NUMBER: MD 852 B  
DIRECTION: NORTH(INVENTORY)

ROAD NAME	FUNCTIONAL CLASS	STATE SYSTEM	NHS	MAINTENANCE	MILEPOINT	MILEPOINT DESCRIPTION	MEDIAN TYPE	MARKED LANES	AADT
NO NAME	R -Local	STATE SECONDARY		State Highway Agency	000.000	ROAD END	NONE	2	0
					000.040 MD 27 B	NO NAME			



MARYLAND DEPARTMENT OF TRANSPORTATION  
STATE HIGHWAY ADMINISTRATION  
DATA SERVICES DIVISION

2020 HIGHWAY LOCATION REFERENCE

COUNTY: CARROLL  
DISTRICT: 7  
DATE: 10/28/2021  
VERSION:1.0

ROUTE NUMBER: MD 852 B  
DIRECTION: NORTH(INVENTORY)

ROAD NAME	FUNCTIONAL CLASS	STATE SYSTEM	NHS	MAINTENANCE	MILEPOINT	MILEPOINT DESCRIPTION	MEDIAN TYPE	MARKED LANES	AADT
NO NAME	R -Local	STATE SECONDARY		State Highway Agency	000.070	ROAD END	NONE	2	0

ROUTE NUMBER: MD 852 C  
DIRECTION: NORTH(INVENTORY)

ROAD NAME	FUNCTIONAL CLASS	STATE SYSTEM	NHS	MAINTENANCE	MILEPOINT	MILEPOINT DESCRIPTION	MEDIAN TYPE	MARKED LANES	AADT	
MANCHESTER RD	R -Local	STATE SECONDARY		State Highway Agency	000.000	MD 27	MANCHESTER RD	NONE	2	0
					000.110	MD 27 C	NO NAME			
					000.360	MD 27 D	NO NAME			
					000.480	MD 27 E	NO NAME			
					000.520		ROAD END			

ROUTE NUMBER: MD 852 F  
DIRECTION: NORTH(INVENTORY)

ROAD NAME	FUNCTIONAL CLASS	STATE SYSTEM	NHS	MAINTENANCE	MILEPOINT	MILEPOINT DESCRIPTION	MEDIAN TYPE	MARKED LANES	AADT	
NO NAME	R -Local	STATE SECONDARY		State Highway Agency	000.120	MD 27 A	RANDOM RIDGE RD	NONE	2	0
					000.200		ROAD END			

ROUTE NUMBER: MD 852 G  
DIRECTION: NORTH(INVENTORY)

ROAD NAME	FUNCTIONAL CLASS	STATE SYSTEM	NHS	MAINTENANCE	MILEPOINT	MILEPOINT DESCRIPTION	MEDIAN TYPE	MARKED LANES	AADT	
OLD MANCHESTER RD	U -Local	STATE SECONDARY		State Highway Agency	000.000	CO 1173	BENNETT CERF DR	NONE	2	981
					000.000	MD 27	MANCHESTER RD			
					000.215	MD 852 H	CRANBERRY RD N			
					000.225	CO 397	LUCABAUGH MILL RD			
					000.340		STRUC #060004001 - CRANBERRY BRANCH			
					000.480	OP 133	BLUE HERON DR			
					001.120	CO 404	BREHM RD			
					001.250	OP 134	MT HOLLY DR			

MARYLAND DEPARTMENT OF TRANSPORTATION  
STATE HIGHWAY ADMINISTRATION  
DATA SERVICES DIVISION

2020 HIGHWAY LOCATION REFERENCE

COUNTY: CARROLL  
DISTRICT: 7  
DATE: 10/28/2021  
VERSION:1.0

ROUTE NUMBER: MD 852 G  
DIRECTION: NORTH(INVENTORY)

ROAD NAME	FUNCTIONAL CLASS	STATE SYSTEM	NHS	MAINTENANCE	MILEPOINT	MILEPOINT DESCRIPTION	MEDIAN TYPE	MARKED LANES	AADT
OLD MANCHESTER RD	U -Local	STATE SECONDARY		State Highway Agency	001.290 CO 410	GAHLE RD	NONE	2	981
					001.310 OP 135	LYNNHAVEN DR			
					002.050 CO 1023	VELVET RUN DR			
					002.210 MD 482	HAMPSTEAD MEXICO RD			
					002.310 MD 849	LEISTERS CHURCH RD			
					002.490 OP 136	NO NAME			
					002.650 CO 411	RANDOM RIDGE RD			
					002.700 MD 27	MANCHESTER RD			

ROUTE NUMBER: MD 852 H  
DIRECTION: EAST(INVENTORY)

ROAD NAME	FUNCTIONAL CLASS	STATE SYSTEM	NHS	MAINTENANCE	MILEPOINT	MILEPOINT DESCRIPTION	MEDIAN TYPE	MARKED LANES	AADT
NO NAME	U -Local	STATE SECONDARY		State Highway Agency	000.000	ROAD END	NONE	2	0
CRANBERRY RD N					000.170 CO 399	CRANBERRY RD N			
					000.220	STRUC #060005001 - WEST BRANCH			
					000.240 MD 852 G	OLD MANCHESTER RD			

ROUTE NUMBER: MD 852 I  
DIRECTION: EAST(INVENTORY)

ROAD NAME	FUNCTIONAL CLASS	STATE SYSTEM	NHS	MAINTENANCE	MILEPOINT	MILEPOINT DESCRIPTION	MEDIAN TYPE	MARKED LANES	AADT
NO NAME	U -Local	STATE SECONDARY		State Highway Agency	000.000 CO 394	HAHN RD	NONE	2	0
					000.090	ROAD END			

ROUTE NUMBER: MD 852 J  
DIRECTION: NORTH(INVENTORY)

ROAD NAME	FUNCTIONAL CLASS	STATE SYSTEM	NHS	MAINTENANCE	MILEPOINT	MILEPOINT DESCRIPTION	MEDIAN TYPE	MARKED LANES	AADT
MARTIN DR	U -Local	STATE SECONDARY		State Highway Agency	000.000 MD 27	MANCHESTER RD	NONE	2	0
					000.460	ROAD END			

MARYLAND DEPARTMENT OF TRANSPORTATION  
STATE HIGHWAY ADMINISTRATION  
DATA SERVICES DIVISION

2020 HIGHWAY LOCATION REFERENCE

COUNTY: CARROLL  
DISTRICT: 7  
DATE: 10/28/2021  
VERSION:1.0

ROUTE NUMBER: MD 852 K  
DIRECTION: EAST(INVENTORY)

ROAD NAME	FUNCTIONAL CLASS	STATE SYSTEM	NHS	MAINTENANCE	MILEPOINT	MILEPOINT DESCRIPTION	MEDIAN TYPE	MARKED LANES	AADT
STONE CHAPEL RD	U -Major Collector	STATE SECONDARY		State Highway Agency	000.000 MD 31	NEW WINDSOR RD	NONE	2	3,511
NEW WINDSOR RD	U -Local				000.020 CO 289	STONE CHAPEL RD			
					000.690 OP 127	WINDY HILL DR			
					000.830 OP 126	FENBY FARM RD			
		EVERYTHING ELSE		City or Municipal Highway Agency	001.570				
					001.740 MU 406	OTHELLO CT			
					001.970 MU 190	FITZHUGH AVE			
					002.030 MU 9350	35TH ST			
					002.080 MU 460	RIDGE RD			
	U -Minor Arterial				002.110 MU 9340	34TH ST			
					002.120 MU 209	W GREEN ST			
					002.160 MU 8245	UNION ALLEY			
					002.190 MU 540	UNIONTOWN RD			
					002.190 MU 332	W MAIN ST			

ROUTE NUMBER: MD 852 M  
DIRECTION: EAST(INVENTORY)

ROAD NAME	FUNCTIONAL CLASS	STATE SYSTEM	NHS	MAINTENANCE	MILEPOINT	MILEPOINT DESCRIPTION	MEDIAN TYPE	MARKED LANES	AADT
OLD NEW WINDSOR RD	R -Local	STATE SECONDARY		State Highway Agency	000.000	ROAD END - GUARDRAIL	NONE	2	0
					000.150 MU 73	GULLO RD			
					000.200 MD 852	OLD NEW WINDSOR PIKE			

ROUTE NUMBER: MD 853 A  
DIRECTION: NORTH(INVENTORY)

ROAD NAME	FUNCTIONAL CLASS	STATE SYSTEM	NHS	MAINTENANCE	MILEPOINT	MILEPOINT DESCRIPTION	MEDIAN TYPE	MARKED LANES	AADT
NO NAME	R -Local	STATE SECONDARY		State Highway Agency	000.000 MD 194 E	NO NAME	NONE	2	0
					000.039	ROAD END			

MARYLAND DEPARTMENT OF TRANSPORTATION  
STATE HIGHWAY ADMINISTRATION  
DATA SERVICES DIVISION

2020 HIGHWAY LOCATION REFERENCE

COUNTY: CARROLL  
DISTRICT: 7  
DATE: 10/28/2021  
VERSION:1.0

ROUTE NUMBER: MD 853 C  
DIRECTION: NORTH(INVENTORY)

ROAD NAME	FUNCTIONAL CLASS	STATE SYSTEM	NHS	MAINTENANCE	MILEPOINT	MILEPOINT DESCRIPTION	MEDIAN TYPE	MARKED LANES	AADT
NO NAME	R -Local	STATE SECONDARY		State Highway Agency	000.038 CO 54	STONE RD N	NONE	2	0

ROUTE NUMBER: MD 853 E  
DIRECTION: NORTH(INVENTORY)

ROAD NAME	FUNCTIONAL CLASS	STATE SYSTEM	NHS	MAINTENANCE	MILEPOINT	MILEPOINT DESCRIPTION	MEDIAN TYPE	MARKED LANES	AADT
NO NAME	U -Local	STATE SECONDARY		State Highway Agency	000.000 MD 194 D	NO NAME	NONE	2	0
					000.250 CO 43	ANGELL RD			

ROUTE NUMBER: MD 853 F  
DIRECTION: NORTH(INVENTORY)

ROAD NAME	FUNCTIONAL CLASS	STATE SYSTEM	NHS	MAINTENANCE	MILEPOINT	MILEPOINT DESCRIPTION	MEDIAN TYPE	MARKED LANES	AADT
NO NAME	R -Local	STATE SECONDARY		State Highway Agency	000.000	ROAD END - GUARDRAIL	NONE	2	0
					000.170 CO 57	BROWN RD			

ROUTE NUMBER: MD 854 A  
DIRECTION: NORTH(INVENTORY)

ROAD NAME	FUNCTIONAL CLASS	STATE SYSTEM	NHS	MAINTENANCE	MILEPOINT	MILEPOINT DESCRIPTION	MEDIAN TYPE	MARKED LANES	AADT
OLD WASHINGTON RD	R -Local	STATE SECONDARY		State Highway Agency	000.000 CO 553	BUSHEY RD	NONE	2	0
					001.050	STRUC #060063001 - LITTLE MORGAN RUN			
					001.620 CO 849	HERITAGE LA			
					001.960 CO 1317	POTOMAC CT			
					002.260 CO 629	BARTHOLOW RD			
					002.500 CO 552	BEAR BRANCH RD			

ROUTE NUMBER: MD 854 B  
DIRECTION: NORTH(INVENTORY)

ROAD NAME	FUNCTIONAL CLASS	STATE SYSTEM	NHS	MAINTENANCE	MILEPOINT	MILEPOINT DESCRIPTION	MEDIAN TYPE	MARKED LANES	AADT
OLD WASHINGTON RD	R -Local	STATE SECONDARY		State Highway Agency	000.000 CO 549	MULLER RD	NONE	2	1,692

MARYLAND DEPARTMENT OF TRANSPORTATION  
STATE HIGHWAY ADMINISTRATION  
DATA SERVICES DIVISION

2020 HIGHWAY LOCATION REFERENCE

COUNTY: CARROLL  
DISTRICT: 7  
DATE: 10/28/2021  
VERSION:1.0

ROUTE NUMBER: MD 854 B  
DIRECTION: NORTH(INVENTORY)

ROAD NAME	FUNCTIONAL CLASS	STATE SYSTEM	NHS	MAINTENANCE	MILEPOINT	MILEPOINT DESCRIPTION	MEDIAN TYPE	MARKED LANES	AADT
OLD WASHINGTON RD	R -Local	STATE SECONDARY		State Highway Agency	000.300	STRUC #060043001 - MORGAN RUN	NONE	2	1,692
	R -Minor Collector				001.370 CO 285	NICODEMUS RD			
					002.420 CO 555	SALEM BOTTOM RD			
					002.800 OP 192	LAMONT DR			
					002.900 OP 191	NO NAME			
					003.400 CO 290	WARFIELDSBURG RD			
	U -Major Collector				003.600 CO 524	SHORT LANE RD			
					003.920		CURBED	3	
					003.930 MD 32	WASHINGTON RD			

ROUTE NUMBER: MD 879  
DIRECTION: EAST(INVENTORY)

ROAD NAME	FUNCTIONAL CLASS	STATE SYSTEM	NHS	MAINTENANCE	MILEPOINT	MILEPOINT DESCRIPTION	MEDIAN TYPE	MARKED LANES	AADT
OLD GAMBER RD	U -Local	STATE SECONDARY		State Highway Agency	000.000	ROAD END - GUARDRAIL	NONE	2	0
					000.200 MD 91	GAMBER RD			

ROUTE NUMBER: MD 879 B  
DIRECTION: NORTH(INVENTORY)

ROAD NAME	FUNCTIONAL CLASS	STATE SYSTEM	NHS	MAINTENANCE	MILEPOINT	MILEPOINT DESCRIPTION	MEDIAN TYPE	MARKED LANES	AADT
OLD GAMBER RD	U -Local	STATE SECONDARY		State Highway Agency	000.000 MD 91	GAMBER RD	NONE	2	192
					000.520 CO 1462	LAUREN HILL CT			
					000.580 MD 91	GAMBER RD			
					000.580 OP 1229	PRESERVE DR			

ROUTE NUMBER: MD 879 C  
DIRECTION: EAST(INVENTORY)

ROAD NAME	FUNCTIONAL CLASS	STATE SYSTEM	NHS	MAINTENANCE	MILEPOINT	MILEPOINT DESCRIPTION	MEDIAN TYPE	MARKED LANES	AADT
NO NAME	U -Local	STATE SECONDARY		State Highway Agency	000.000 MD 91	GAMBER RD	NONE	2	0

MARYLAND DEPARTMENT OF TRANSPORTATION  
STATE HIGHWAY ADMINISTRATION  
DATA SERVICES DIVISION

2020 HIGHWAY LOCATION REFERENCE

COUNTY: CARROLL  
DISTRICT: 7  
DATE: 10/28/2021  
VERSION:1.0

ROUTE NUMBER: MD 879 C  
DIRECTION: EAST(INVENTORY)

ROAD NAME	FUNCTIONAL CLASS	STATE SYSTEM	NHS	MAINTENANCE	MILEPOINT	MILEPOINT DESCRIPTION	MEDIAN TYPE	MARKED LANES	AADT
NO NAME	U -Local	STATE SECONDARY		State Highway Agency	000.060	ROAD END	NONE	2	0

ROUTE NUMBER: MD 879 D  
DIRECTION: NORTH(INVENTORY)

ROAD NAME	FUNCTIONAL CLASS	STATE SYSTEM	NHS	MAINTENANCE	MILEPOINT	MILEPOINT DESCRIPTION	MEDIAN TYPE	MARKED LANES	AADT
OLD GAMBER RD	U -Local	STATE SECONDARY		State Highway Agency	000.000 MD 91	GAMBER RD	NONE	2	1,520
					000.300 CO 490	OLD WESTMINSTER PIKE			
					000.340 MD 140	BALTIMORE BLVD			
CEDARHURST RD					000.910 MD 91	EMORY RD			
					000.910 CO 888	INDUSTRIAL PARK DR			

ROUTE NUMBER: MD 879 E  
DIRECTION: EAST(INVENTORY)

ROAD NAME	FUNCTIONAL CLASS	STATE SYSTEM	NHS	MAINTENANCE	MILEPOINT	MILEPOINT DESCRIPTION	MEDIAN TYPE	MARKED LANES	AADT
NO NAME	U -Local	STATE SECONDARY		State Highway Agency	000.000	ROAD END - GUARD RAIL	NONE	2	0
					000.150 MD 91	EMORY RD			

ROUTE NUMBER: MD 904  
DIRECTION: NORTH(INVENTORY)

ROAD NAME	FUNCTIONAL CLASS	STATE SYSTEM	NHS	MAINTENANCE	MILEPOINT	MILEPOINT DESCRIPTION	MEDIAN TYPE	MARKED LANES	AADT
NELSON RD	U -Local	STATE SECONDARY		State Highway Agency	000.000 MD 32	SYKESVILLE RD	NONE	2	0
					000.580	ROAD END			

ROUTE NUMBER: MD 904 A  
DIRECTION: NORTH(INVENTORY)

ROAD NAME	FUNCTIONAL CLASS	STATE SYSTEM	NHS	MAINTENANCE	MILEPOINT	MILEPOINT DESCRIPTION	MEDIAN TYPE	MARKED LANES	AADT
BEN ROSE LA	R -Local	STATE SECONDARY		State Highway Agency	000.000 CO 619	JIM BOWERS RD	NONE	2	0
					000.660	ROAD END - GATE			

MARYLAND DEPARTMENT OF TRANSPORTATION  
STATE HIGHWAY ADMINISTRATION  
DATA SERVICES DIVISION

2020 HIGHWAY LOCATION REFERENCE

COUNTY: CARROLL  
DISTRICT: 7  
DATE: 10/28/2021  
VERSION:1.0

ROUTE NUMBER: MD 904 D  
DIRECTION: NORTH(INVENTORY)

ROAD NAME	FUNCTIONAL CLASS	STATE SYSTEM	NHS	MAINTENANCE	MILEPOINT	MILEPOINT DESCRIPTION	MEDIAN TYPE	MARKED LANES	AADT
RUNNYMEDE RD	R -Local	STATE SECONDARY		State Highway Agency	000.000 CO 62	BEAR RUN RD	NONE	2	0
					000.630	ROAD END			

ROUTE NUMBER: US 40  
DIRECTION: (INVENTORY)

ROAD NAME	FUNCTIONAL CLASS	STATE SYSTEM	NHS	MAINTENANCE	MILEPOINT	MILEPOINT DESCRIPTION	MEDIAN TYPE	MARKED LANES	AADT
BALTO NATIONAL PIKE					000.000 IS 70	BALTO NATIONAL PIKE	NONE		0
					000.000	FREDERICK CO/L			
					000.000	X-REF W/ IS 70 - FREDERICK CO/L			
					000.057 IS 70	BALTO NATIONAL PIKE			
					000.057 MD 27	RIDGE RD (SB/L)			
					000.070 IS 70	BALTO NATIONAL PIKE			
					000.070 MD 27	RIDGE RD			
					000.192 IS 70	BALTO NATIONAL PIKE			
					000.192 RP 70	RAMP 4 FR MD 27 NB TO IS 70 EB			
					000.477 IS 70	BALTO NATIONAL PIKE			
					000.477 XO 24	CROSSOVER			
					001.610 US 40	BALTO NATIONAL PIKE			
					001.610 IS 70	BALTO NATIONAL PIKE			
					001.610	HOWARD CO/L			
					001.610	HOWARD CO/L			
					001.610 IS 70	NO NAME			
					001.610	X-REF W/ IS 70			

MARYLAND DEPARTMENT OF TRANSPORTATION  
STATE HIGHWAY ADMINISTRATION  
DATA SERVICES DIVISION

2020 HIGHWAY LOCATION REFERENCE

COUNTY:CARROLL  
DISTRICT: 7  
DATE: 11/4/2021  
VERSION:1.0

ROUTE NUMBER: IS 70  
DIRECTION: WEST (NON INVENTORY)

MILEPOINT	MILEPOINT DESCRIPTION
000.000	HOWARD CO/L
000.000 IS 70	NO NAME (WB/L)
001.227 RP 70	RAMP 2 FR IS 70 WB TO MD 27 NB
001.432 RP 70	RAMP 1 FR MD 27 NB TO IS 70 WB
001.544 MD 27	RIDGE RD
001.550	EXIT #68
001.550	STRUC #060011041
001.553 MD 27	RIDGE RD (SB/L)
001.585 IS 70	BALTO NATIONAL PIKE (WB/L)
001.585	CO/L FREDERICK COUNTY

ROUTE NUMBER: MD 26  
DIRECTION: WEST (NON INVENTORY)

MILEPOINT	MILEPOINT DESCRIPTION
000.000 MD 26	LIBERTY RD
000.490 CO 721	OAKLAND MILLS RD
000.550 CO 723	OLD LIBERTY RD
001.460 CO 1474	FALLON DR
001.690 CO 1333	OLD LIBERTY RD
001.800 CO 1333	OLD LIBERTY RD
001.950 CO 745	CARROLL HIGHLANDS RD
001.950 CO 730	LOCUST LA
002.130 CO 753	MONROE AVE
002.210 CO 754	MARVIN AVE
002.540 CO 705	OKLAHOMA RD
002.540 CO 741	RIDGE RD
002.720 CO 697	HEMLOCK DR W
002.830 CO 703	BONNIE BRAE RD
003.060 CO 693	LONG MEADOW DR
003.100 CO 692	WALNUT AVE
003.180 CO 1161	LUERS AVE



MARYLAND DEPARTMENT OF TRANSPORTATION  
STATE HIGHWAY ADMINISTRATION  
DATA SERVICES DIVISION

2020 HIGHWAY LOCATION REFERENCE

COUNTY:CARROLL  
DISTRICT: 7  
DATE: 11/4/2021  
VERSION:1.0

ROUTE NUMBER: MD 26  
DIRECTION: WEST (NON INVENTORY)

**MILEPOINT**                      **MILEPOINT DESCRIPTION**

---

003.240	CO 1043	GEORGETOWN BLVD
003.587	MD 32	SYKESVILLE RD
003.593	MD 32	SYKESVILLE RD (SB/L)
003.650	CO 1041	OLD BARTHOLOW RD
003.840	OP 238	MARGIN AVE
004.050	CO 1164	BERKLEY DR
004.170	CO 1375	JOHNSVILLE RD
004.410	CO 889	MARTZ RD
004.590	CO 1424	CALVERT WAY
004.590	CO 1404	PINEY RIDGE PKWY
005.040	CO 677	EMERALD LA
005.327	OP 1298	EXCHANGE DR
005.700	CO 663	LINTON RD
005.700	CO 664	WHITE ROCK RD
006.460	CO 545	KLEE MILL RD
006.460	MD 850 H-	OLD LIBERTY RD WEST
006.707	CO 1138	ENTERPRISE ST
006.713	CO 1138	ENTERPRISE ST (SB/L)
007.090	RP 26	RAMP 2 FR MD 26 WB TO MD 97 NB
007.170	MD 97	OLD WASHINGTON RD
007.260	RP 26	RAMP 6 FR MD 26 EB TO MD 97 SB
007.750	CO 553	BUSHEY RD
008.150	CO 617	FRETER RD
008.450	CO 554	ARTHUR SHIPLEY RD
008.690	MD 26 A-	NO NAME
009.090	MD 26 C-	NO NAME
009.410	MD 26 D-	NO NAME
010.030	CO 555	SALEM BOTTOM RD
010.030	CO 565	WOODBINE RD
010.358	MD 850 E-	NO NAME
010.520	CO 566	SKIDMORE RD
010.810	MD 26 E-	NO NAME
011.100	MD 26 F-	NO NAME
011.890	MD 27	RIDGE RD

MARYLAND DEPARTMENT OF TRANSPORTATION  
STATE HIGHWAY ADMINISTRATION  
DATA SERVICES DIVISION

2020 HIGHWAY LOCATION REFERENCE

COUNTY:CARROLL  
DISTRICT: 7  
DATE: 11/4/2021  
VERSION:1.0

ROUTE NUMBER: MD 26  
DIRECTION: WEST (NON INVENTORY)

**MILEPOINT**                      **MILEPOINT DESCRIPTION**

---

012.550	CO 275	FRANKLINVILLE RD
012.840	CO 272	HOOPER RD
013.450	CO 274	ROOP RD
013.650	CO 273	BUFFALO RD
013.650	MD 26	LIBERTY RD

ROUTE NUMBER: MD 27  
DIRECTION: SOUTH (NON INVENTORY)

**MILEPOINT**                      **MILEPOINT DESCRIPTION**

---

000.000	MD 30	HANOVER PIKE
000.320	MU 183	PUMPING STATION #27 RD
000.440	MU 205	WESTMINSTER ST
000.530	MD 27 E-	NO NAME
000.660	MD 27 D-	NO NAME
000.910	MD 27 C-	NO NAME
001.010	MD 852 C-	MANCHESTER RD
001.210	OP 28	GROVES MILL RD
002.305	CO 133	ALBERT RILL RD
003.570	CO 138	SNYDERSBURG RD
003.570	CO 142	SULLIVAN RD
003.935	MD 27 B-	NO NAME
004.010	MD 852 A-	NO NAME
004.410	CO 1133	OLD MANCHESTER RD
004.710	CO 1133	OLD MANCHESTER RD
004.960	MD 27 A-	RANDOM RIDGE RD
005.170	MD 852 G-	OLD MANCHESTER RD
005.610	CO 941	GUADELUPE DR
005.610	MD 482	HAMPSTEAD MEXICO RD
006.160	MD 852 J-	MARTIN DR
006.746	CO 410	GAHLE RD
006.920		STRUC #060053001 - CRANBERRY BRANCH
006.940	CO 397	LUCABAUGH MILL RD
007.430	CO 1173	BENNETT CERF DR

MARYLAND DEPARTMENT OF TRANSPORTATION  
STATE HIGHWAY ADMINISTRATION  
DATA SERVICES DIVISION

2020 HIGHWAY LOCATION REFERENCE

COUNTY:CARROLL  
DISTRICT: 7  
DATE: 11/4/2021  
VERSION:1.0

ROUTE NUMBER: MD 27  
DIRECTION: SOUTH (NON INVENTORY)

MILEPOINT	MILEPOINT DESCRIPTION
007.430 MD 852 G-	OLD MANCHESTER RD
007.470	STRUC #060052001 - WEST BRANCH
007.560	STRUC #060048001
007.690 CO 394	HAHN RD
007.824 CO 1261	GOLDENROD TERR
008.148 RP 140	RAMP 4 FR MD 140 NB TO MD 27 EB
008.158 RP 140	RAMP 1 FR RAMP 4 NB TO MD 27 WB
008.168 RP 140	RAMP 2 FR MD 27 TO RAMP 3 (TO MD 140 NB)
008.188 RP 140	RAMP 3 FR MD 27 EB TO MD 140 NB
008.197 MD 140	BALTIMORE BLVD
008.198	STRUC #060032002
008.204 MD 140	BALTIMORE BLVD (SB/L)
008.230 RP 140	RAMP 5 FR MD 140 SB TO MD 27 EB
008.240 RP 140	RAMP 8 FR RAMP 5 (FR MD 140) TO MD 27 WB
008.250 RP 140	RAMP 7 FR MD 27 WB TO RAMP 6 (TO MD 140)
008.280 RP 140	RAMP 6 FR MD 27 EB TO MD 140 SB
008.530 MU 516	TUC RD
008.650 MU 110	EMERALD HILL LA
008.710 MU 184	DISTILLERY DR
008.740 MU 621	WINTERS ST
008.790 MU 330	E MAIN ST
008.790 MU 332	W MAIN ST
008.830 MU 8245	UNION ALLEY
008.880 MU 210	E GREEN ST
008.880 MU 209	W GREEN ST
008.955 MU 92	CHASE ST #2
009.000 MU 200	E GEORGE ST
009.000 MU 201	W GEORGE ST
009.060 OP 107	ALLEY
009.080 OP 108	ALLEY
009.165 CO 386	HOLLOW ROCK AVE
009.175 OP 105	MIAMI AVE
009.220 CO 388	GOODWINS QUARRY RD
009.400 CO 1487	MONTPELIER CT

MARYLAND DEPARTMENT OF TRANSPORTATION  
STATE HIGHWAY ADMINISTRATION  
DATA SERVICES DIVISION

2020 HIGHWAY LOCATION REFERENCE

COUNTY:CARROLL  
DISTRICT: 7  
DATE: 11/4/2021  
VERSION:1.0

ROUTE NUMBER: MD 27  
DIRECTION: SOUTH (NON INVENTORY)

**MILEPOINT**                      **MILEPOINT DESCRIPTION**

---

009.520	CO 383	BOND ST
009.827	CO 1520	BYFIELD RD
010.050		STRUC #060067001
010.090		STRUC #060003001
010.490	MD 808 B-	SPRING MILLS RD
010.980	CO 301	OLD WESTMINSTER RD
011.450	CO 299	CHAPEL RD
011.450	CO 302	KATE WAGNER RD
011.910	CO 1604	LONE TREE RD
012.160	CO 296	ROLLING RIDGE DR
012.420	CO 295	EXETER RD
012.470	CO 294	REGENT ST
012.740	CO 289	STONE CHAPEL RD
012.740	CO 290	WARFIELDSBURG RD
013.200	CO 301	OLD WESTMINSTER RD
013.600	CO 285	NICODEMUS RD
014.020	CO 822	BEREN LA
014.020	CO 279	DENNINGS RD
014.810		STRUC #060021001 - MORGAN RUN
015.395	OP 196	LINZEE DR
015.585	OP 1165	GRAHAMS GREEN DR
015.745	OP 196	LINZEE DR
016.490	CO 556	BAKER RD
016.490	MD 407	MARSTON RD
016.786	CO 557	WESTVIEW RD
017.046	CO 1148	KIMBERLY JAMES CT
017.766	CO 269	SAMS CREEK RD
018.580	MD 26	LIBERTY RD
018.660	OP 1156	NO NAME
018.710	OP 201	NO NAME
018.730	OP 200	NO NAME
018.780	CO 1248	DOTSONS RIDGE RD
019.060	CO 569	BRADDOCK RD
019.570	CO 1204	GILBERT RD

MARYLAND DEPARTMENT OF TRANSPORTATION  
STATE HIGHWAY ADMINISTRATION  
DATA SERVICES DIVISION

2020 HIGHWAY LOCATION REFERENCE

COUNTY: CARROLL  
DISTRICT: 7  
DATE: 11/4/2021  
VERSION: 1.0

ROUTE NUMBER: MD 27  
DIRECTION: SOUTH (NON INVENTORY)

MILEPOINT		MILEPOINT DESCRIPTION
019.810	CO 840	MICHAEL RD
020.210	CO 570	GILLIS RD
020.430	CO 274	ROOP RD
020.810	CO 838	POMMEL DR
020.975	CO 575	CABBAGE SPRING RD
020.975	CO 839	CANTEE LA
021.734	CO 576	OLD RIDGE RD
022.310	CO 579	WEST FALLS RD
022.780	CO 580	HARRISVILLE RD
022.800	CO 574	GILLIS FALLS RD
023.010	CO 1053	MT AIRY DR
023.226	CO 1428	FALLING GREEN WAY (WB/L)
023.234	CO 1428	FALLING GREEN WAY
023.490	CO 1373	WINDEMERE WAY
023.760	CO 1421	WIND SONG WAY
024.160	CO 581	LEISHEAR RD
024.160	MD 808 A-	N MAIN ST
024.990	CO 1310	WATERSVILLE RD
024.990	CO 585	WATERSVILLE RD W
025.360	MU 81	CENTER ST
025.840	MU 270	PARK AVE
025.840	MU 345	TWIN ARCH RD
026.578	MU 306	E RIDGEVILLE BLVD (WB/L)
026.583	MU 306	E RIDGEVILLE BLVD
026.610	MU 400	NO NAME
026.830	MU 215	S MAIN ST
026.950	RP 70	RAMP 8 FR MD 27 SB TO IS 70 WB
027.057	IS 70	BALTO NATIONAL PIKE (WB/L)
027.057		STRUC #060011042
027.065		EXIT #68
027.080	IS 70	BALTO NATIONAL PIKE
027.080		STRUC #060011042
027.180	RP 70	RAMP 5 FR MD 27 SB TO IS 70 EB
027.250	RP 70	RAMP 3 FR RAMP 6 (FR IS 70) TO MD 27 NB

MARYLAND DEPARTMENT OF TRANSPORTATION  
STATE HIGHWAY ADMINISTRATION  
DATA SERVICES DIVISION

2020 HIGHWAY LOCATION REFERENCE

COUNTY:CARROLL  
DISTRICT: 7  
DATE: 11/4/2021  
VERSION:1.0

ROUTE NUMBER: MD 27  
DIRECTION: SOUTH (NON INVENTORY)

MILEPOINT		MILEPOINT DESCRIPTION
027.300	RP 70	RAMP 6 FR IS 70 EB TO MD 27 SB
027.320		FREDERICK CO/L
027.320	MD 27	RIDGE RD (SB/L)

ROUTE NUMBER: MD 30  
DIRECTION: SOUTH (NON INVENTORY)

MILEPOINT		MILEPOINT DESCRIPTION
000.000		PENNSYLVANIA ST/L
000.290	CO 121	MT VENTUS RD #2
000.740	CO 119	HARVEY YINGLING RD
000.870	CO 120	MT VENTUS RD NO 1
001.180	CO 1283	DEEP RUN RD E
001.802	MD 496	BACHMANS VALLEY RD
001.802	CO 122	WENTZ RD
002.629	CO 127	TRACEYS MILL RD
002.909	CO 128	EBBVALE RD
003.059	OP 33	MANCHESTER BAPTIST CHURCH RD
003.254	MD 86	LINEBORO RD (SB/L)
003.269	MD 86	LINEBORO RD
003.366	MU 231	HALLIE AVE
003.619	MU 71	FRIDINGER MILL RD
004.049	MU 125	MICHELLE RD
004.059	OP 34	FERRIER RD
004.189	MU 89	HOLLAND DR
004.249	MU 8010	OGG ALLEY
004.279	MU 195	WALNUT ST
004.329	MU 30	BACHMAN RD
004.429	MD 27	MANCHESTER RD
004.459	MU 120	MAIDEN LA
004.509	MU 8040	WOOD ALLEY
004.614	MU 8020	CARR ALLEY
004.644	MU 205	WESTMINSTER ST
004.644	MU 230	YORK ST

MARYLAND DEPARTMENT OF TRANSPORTATION  
STATE HIGHWAY ADMINISTRATION  
DATA SERVICES DIVISION

2020 HIGHWAY LOCATION REFERENCE

COUNTY:CARROLL  
DISTRICT: 7  
DATE: 11/4/2021  
VERSION:1.0

ROUTE NUMBER: MD 30  
DIRECTION: SOUTH (NON INVENTORY)

**MILEPOINT                      MILEPOINT DESCRIPTION**

---

004.739	MU 78	GRAFFIE LA
004.740	MU 60	CHURCH ST
004.859	MU 8025	DEEP ALLEY
004.859	MU 90	HIGH ST
004.969	MU 40	BEAVER ST
004.969	MU 160	NEW ST
005.396	CO 178	MAPLE GROVE RD
005.488	MU 45	CHARMIL DR
005.927	CO 150	CAPE HORN RD N
006.207	CO 145	BASLER RD
006.421	OP 50	NORTH CARROLL LA
006.567	CO 156	BRODBECK RD
007.329		STRUC #060070001 - TRIB OF PATAPSCO
008.552	MD 482	HAMPSTEAD MEXICO RD (WB/L)
008.592	MD 482	HAMPSTEAD MEXICO RD
009.199		STRUC #060071001 - INDIAN RUN
009.279		STRUC #060069001
009.282	CO 413	SHILOH RD
009.284		STRUC #060069001
009.824		STRUC #060068001
009.827	CO 446	HOUCKSVILLE RD
009.827		STRUC #060068001
011.140	CO 1028	PHILLIPS DR
011.152	CO 1028	PHILLIPS DR (NB/L)
011.608		BALTIMORE CO/L
011.608	MD 30	HANOVER PIKE

ROUTE NUMBER: MD 30 BU  
DIRECTION: SOUTH (NON INVENTORY)

**MILEPOINT                      MILEPOINT DESCRIPTION**

---

000.000	MD 30	HAMPSTEAD BYPASS
000.088	MD 30 BC	HANOVER PIKE
000.295	CO 779	STERLING CT

MARYLAND DEPARTMENT OF TRANSPORTATION  
STATE HIGHWAY ADMINISTRATION  
DATA SERVICES DIVISION

2020 HIGHWAY LOCATION REFERENCE

COUNTY:CARROLL  
DISTRICT: 7  
DATE: 11/4/2021  
VERSION:1.0

ROUTE NUMBER: MD 30 BU  
DIRECTION: SOUTH (NON INVENTORY)

**MILEPOINT**                      **MILEPOINT DESCRIPTION**

---

000.387	CO 157	GREENMOUNT STATION RD
000.510	CO 1270	ZAKIRA CT
000.520	CO 158	GREENMOUNT CHURCH RD
000.840	MU 25	FARM WOODS LA
000.920	OP 52	NO NAME
001.080	OP 53	NO NAME
001.449	MU 106	UPPER FORDE LA
001.690	MU 20	FAIRMOUNT RD
001.690	MD 482	HAMPSTEAD MEXICO RD
001.780	MU 8040	SULLIVAN ALLEY
001.840	MU 10	UPPER BECKLEYSVILLE RD
001.850	MU 8050	TAWNEY ALLEY
001.900	MU 8030	MATTHEWS ALLEY
001.930	MU 80	RINAMAN AVE
002.000	MU 50	HOUCK AVE
002.030	MU 40	HILLCREST AVE
002.050	OP 149	OP B
002.090	MU 110	WEST ST
002.100	MD 833	OLD BLACKROCK RD
002.160	MU 30	GILL AVE
002.280	MU 90	SHILOH AVE
002.340	MU 60	MOTT AVE EAST
002.350	MU 70	MOTT AVE WEST
002.420	MU 100	W SHUE AVE
002.455	MU 55	HOUCKSVILLE RD
002.455	MD 88	LOWER BECKLEYSVILLE RD
002.676	CO 434	RALPH AVE
002.957	MU 76	NORTH WOODS TRAIL (WB/L)
002.964	MU 76	NORTH WOODS TRAIL
003.238	OP 152	HAMPSHIRE RD
003.620	OP 153	DOSS GARLAND DR
003.744	CO 431	TRENTON MILL RD
003.943	MD 30	HAMPSTEAD BYPASS



MARYLAND DEPARTMENT OF TRANSPORTATION  
STATE HIGHWAY ADMINISTRATION  
DATA SERVICES DIVISION

2020 HIGHWAY LOCATION REFERENCE

COUNTY:CARROLL  
DISTRICT: 7  
DATE: 11/4/2021  
VERSION:1.0

ROUTE NUMBER: MD 31  
DIRECTION: WEST (NON INVENTORY)

MILEPOINT	MILEPOINT DESCRIPTION
000.000 MD 140	COLLEGE VIEW BLVD
000.370 MU 332	W MAIN ST
000.370 MU 624	WMC DR
000.520 MU 540	UNIONTOWN RD
000.946 MU 615	WINDSOR DR
001.702 MU 508	TAHOMA FARM RD
002.050 MU 305	LONG VALLEY RD
002.500 MD 852 K-	STONE CHAPEL RD
002.820 MD 852	OLD NEW WINDSOR PIKE
002.860	STRUC #060046001 - LITTLE PIPE CREEK
003.224 CO 1284	BYRON RD (NB/L)
003.229 CO 1284	BYRON RD
004.010 CO 287	MEDFORD RD
004.410	STRUC #060057001 - TURKEYFOOT RUN
004.946 CO 265	WAKEFIELD VALLEY RD
005.580 MU 225	TIBBETTS LA
006.065 MD 852	OLD NEW WINDSOR PIKE
006.065 OP 79	SLINGLUFF LA
006.540 MU 30	CHURCH ST
006.633 MU 220	SPRINGDALE AVE
006.660 MU 210	SPOERLEIN DR
006.680 MU 20	BLUE RIDGE AVE
006.700 MU 170	ROOP DR
006.740 MU 70	MANNING DR
006.770 MU 120	BROWNIE DR
006.850 MD 831 J-	MAIN ST
006.850 MU 230	UNION BRIDGE RD
006.860 MU 70	MANNING DR
006.882 MU 40	COLLEGE AVE
006.950 MD 75	GREEN VALLEY RD
007.095 MU 71	MANNING DR
007.120 MD 831 J-	MAIN ST
007.155 MU 210	SPOERLEIN DR
007.200 MU 30	CHURCH ST

MARYLAND DEPARTMENT OF TRANSPORTATION  
STATE HIGHWAY ADMINISTRATION  
DATA SERVICES DIVISION

2020 HIGHWAY LOCATION REFERENCE

COUNTY:CARROLL  
DISTRICT: 7  
DATE: 11/4/2021  
VERSION:1.0

ROUTE NUMBER: MD 31  
DIRECTION: WEST (NON INVENTORY)

MILEPOINT		MILEPOINT DESCRIPTION
007.240	MU 50	MILL DR
007.290	MU 160	MAPLE AVE
007.380	MU 130	LAMBERT AVE
007.400	MU 35	COE DR
007.460		STRUC #060007001 - LITTLE PIPE CREEK
008.060	CO 265	WAKEFIELD VALLEY RD
009.120	MD 407	MARSTON RD
009.860	OP 1200	NO NAME
010.150	CO 242	OLD NEW WINDSOR RD
010.266	CO 236	SAMS CREEK RD
010.340		FREDERICK CO/L
010.340	MD 31	NEW WINDSOR RD
010.340		STRUC #060008001 - SAMS CREEK

ROUTE NUMBER: MD 32  
DIRECTION: SOUTH (NON INVENTORY)

MILEPOINT		MILEPOINT DESCRIPTION
000.000	MU 555	WASHINGTON RD
000.120	MU 15	BENNETT AVE
000.230	CO 341	STONER AVE
000.320	CO 340	MARGARET AVE
000.347	CO 305	GIST RD
000.353	CO 305	GIST RD (NB/L)
000.490	CO 1427	CENTER ST
000.490	CO 329	DAVID AVE
000.600	CO 312	ALTO AVE
000.710	CO 328	LYNN AVE
000.740	CO 310	SMITH AVE
000.940	OP 121	DAVIS LANE
001.130	CO 314	MYERSVIEW DR
001.198	CO 327	HOOK RD
001.280	CO 973	MARYDELL DR
001.390	CO 1082	WASHINGTON LA

MARYLAND DEPARTMENT OF TRANSPORTATION  
STATE HIGHWAY ADMINISTRATION  
DATA SERVICES DIVISION

2020 HIGHWAY LOCATION REFERENCE

COUNTY:CARROLL  
DISTRICT: 7  
DATE: 11/4/2021  
VERSION:1.0

ROUTE NUMBER: MD 32  
DIRECTION: SOUTH (NON INVENTORY)

**MILEPOINT                      MILEPOINT DESCRIPTION**

---

001.750	CO 302	KATE WAGNER RD
002.110	CO 304	DOROTHY AVE
002.476	MD 854 B-	OLD WASHINGTON RD
002.760	CO 524	SHORT LANE RD
002.864	MD 97	NEW WASHINGTON RD
002.990	MD 904	NELSON RD
003.280	OP 190	GROVE LA
003.820	OP 189	HILLSIDE CT
003.900	CO 538	DEER PARK RD
004.200	OP 187	BLIZZARD LA
004.353	CO 783	BRENDA WAY
004.447	OP 186	BLIZZARD LA
004.483	OP 185	HOLLIDAY LA
004.710	CO 919	BRANDY LA
004.710	CO 825	CINDY LA
005.660	CO 1321	CHANGING SEASONS RD
005.660	CO 1611	NICODEMUS RD E
005.930	CO 1271	FOUR SEASONS RD
006.130	CO 547	BIRD VIEW RD
006.130	CO 981	WILDA DR
006.770	CO 837	NOTTINGHAM RD
007.060	CO 1127	GREEN POND CT
007.164	CO 545	KLEE MILL RD
007.164	OP 181	NO NAME
007.310	CO 544	LONDON BRIDGE RD
007.430	CO 1386	KNOX CT
008.020	CO 539	NINER RD
008.180	CO 635	POOLE RD
008.360	MD 91	GAMBER RD
008.360	OP 528	SANDRA LA
008.460	CO 1287	GEORGIA AVE
008.880	OP 1154	STRAWBERRY DR
008.974	CO 1575	LAKE FOREST CT
009.110	OP 1131	ALMOND DR

MARYLAND DEPARTMENT OF TRANSPORTATION  
STATE HIGHWAY ADMINISTRATION  
DATA SERVICES DIVISION

2020 HIGHWAY LOCATION REFERENCE

COUNTY:CARROLL  
DISTRICT: 7  
DATE: 11/4/2021  
VERSION:1.0

ROUTE NUMBER: MD 32  
DIRECTION: SOUTH (NON INVENTORY)

MILEPOINT		MILEPOINT DESCRIPTION
009.220	CO 1047	LAKELAND DR
009.370	CO 636	LEMANS CT
009.610	CO 638	BOLLINGER MILL RD
009.640	OP 224	NO NAME
010.140	CO 930	ARLINGTON DR
010.290	OP 1151	MINERS RIDGE DR
010.890		STRUC #060049001 - LIBERTY RESEVOIR
011.790	CO 640	PINE KNOB RD
012.089	CO 641	IRVING RUBY RD
012.307	CO 648	PLACID DR
012.510	CO 704	BENNETT RD
012.510	CO 1375	JOHNSVILLE RD
012.662	CO 1282	PROGRESS WAY
013.050	CO 662	BARTHLOW RD
013.050	CO 1042	LONDONTOWN BLVD
013.190	CO 1423	BEVARD RD
013.356	MD 26	LIBERTY RD (WB/L)
013.364	MD 26	LIBERTY RD
013.655	CO 1360	MACBETH WAY
013.655	CO 1404	PINEY RIDGE PKWY
013.930	CO 691	CIRCLE DR
014.040	CO 689	GRANDVIEW AVE
014.110	OP 234	WAITE AVE
014.140	MD 851 A-	NO NAME
014.400	SR 16	MAIN ST
014.540	CO 681	FREEDOM AVE
014.677	CO 1375	JOHNSVILLE RD
014.682	CO 1375	JOHNSVILLE RD (EB/L)
015.170		STRUC #060009001 - PINEY RUN
015.609	MD 851	SPRINGFIELD AVE (SB/L)
015.621	MD 851	SPRINGFIELD AVE
015.730		STRUC #060144X01 - PED WALKWAY
016.262	MU 245	RAINCLIFFE RD
016.268	MU 247	SANDOSKY RD

MARYLAND DEPARTMENT OF TRANSPORTATION  
STATE HIGHWAY ADMINISTRATION  
DATA SERVICES DIVISION

2020 HIGHWAY LOCATION REFERENCE

COUNTY:CARROLL  
DISTRICT: 7  
DATE: 11/4/2021  
VERSION:1.0

ROUTE NUMBER: MD 32  
DIRECTION: SOUTH (NON INVENTORY)

MILEPOINT		MILEPOINT DESCRIPTION
016.490	MU 90	COLLEGE RD
016.746		HOWARD CO/L
016.746		STRUC #130157001 - PATAPSCO RIVER
016.746	MD 32	SYKESVILLE RD

ROUTE NUMBER: MD 86  
DIRECTION: SOUTH (NON INVENTORY)

MILEPOINT		MILEPOINT DESCRIPTION
000.000		PENNSYLVANIA ST/L
000.140	CO 894	MILL ST N
000.140	CO 1309	MILL ST S
000.240		STRUC #060018001 - GUNPOWDER FALLS
000.365	OP 42	DUSTY LA
000.540	CO 892	CHURCH ST N
000.540	CO 893	CHURCH ST S
000.967	CO 127	TRACEYS MILL RD
000.970		STRUC #060019001 - GUNPOWDER FALLS
001.040	CO 210	WATER TANK RD
001.740		STRUC #060059001 - GUNPOWDER FALLS
002.320	CO 1555	SARATOGA CT
002.720	CO 1011	PAUL CIR
002.720	CO 854	VALLEY VISTA CT
003.800	MU 231	HALLIE AVE
003.800	MU 240	MAHLA CT
003.998	MD 30	HANOVER PIKE

ROUTE NUMBER: MD 88  
DIRECTION: WEST (NON INVENTORY)

MILEPOINT		MILEPOINT DESCRIPTION
000.000	MD 88	BLACKROCK RD
000.240	CO 424	CEDARBROOK RD
000.365	CO 430	LOWER BECKLEYSVILLE RD

MARYLAND DEPARTMENT OF TRANSPORTATION  
STATE HIGHWAY ADMINISTRATION  
DATA SERVICES DIVISION

2020 HIGHWAY LOCATION REFERENCE

COUNTY:CARROLL  
DISTRICT: 7  
DATE: 11/4/2021  
VERSION:1.0

ROUTE NUMBER: MD 88  
DIRECTION: WEST (NON INVENTORY)

MILEPOINT		MILEPOINT DESCRIPTION
000.371	CO 430	LOWER BECKLEYSVILLE RD (SB/L)
000.373	MD 833	OLD BLACKROCK RD
000.380	MD 833	OLD BLACKROCK RD (EB/L)
000.710	MU 18	DOGWOOD DR
000.847	MU 105	SYCAMORE DR (WB/L)
000.853	MU 105	SYCAMORE DR
001.060	MU 55	HOUCKSVILLE RD
001.060	MD 30 BU	MAIN ST

ROUTE NUMBER: MD 97  
DIRECTION: SOUTH (NON INVENTORY)

MILEPOINT		MILEPOINT DESCRIPTION
000.000		PENNSVYLVANIA ST/L
000.372	CO 67	ARTERS MILL RD
000.560	CO 1426	FAR SIDE CT
000.640	CO 53	BLACKS SCHOOLHOUSE RD
001.170	CO 94	HUMBERT SCHOOLHOUSE RD
001.230	CO 93	MOTTER RD
002.130		STRUC #060030001 - SILVER RUN
002.360	CO 92	SILVER RUN VALLEY RD
002.800	CO 65	MAYBERRY RD
002.934	CO 90	CHERRYTOWN RD
003.244	CO 1153	GREEN MEADOW LA
003.750	CO 1153	GREEN MEADOW LA
003.910	CO 85	BROWN RD
003.950	CO 88	TURKEYFOOT RD
004.140	CO 86	MURKLE RD
004.212	OP 23	CEMETERY LA
004.592	CO 95	OLD HANOVER RD
004.660		STRUC #060031001 - BIG PIPE CREEK
004.812	OP 1030	DEEP RUN RD WEST
005.172	CO 774	SAW MILL RD W
006.422	OP 24	CROWL RD

MARYLAND DEPARTMENT OF TRANSPORTATION  
STATE HIGHWAY ADMINISTRATION  
DATA SERVICES DIVISION

2020 HIGHWAY LOCATION REFERENCE

COUNTY: CARROLL  
DISTRICT: 7  
DATE: 11/4/2021  
VERSION: 1.0

ROUTE NUMBER: MD 97  
DIRECTION: SOUTH (NON INVENTORY)

**MILEPOINT**                      **MILEPOINT DESCRIPTION**

---

006.843	CO 55	STONE RD
007.160	CO 1294	PLANKWOOD RD
007.645	CO 107	JOHN OWINGS RD
008.000	MD 496	BACHMANS VALLEY RD
008.568	CO 785	KALTEN RD
008.755	CO 75	PLEASANT VALLEY RD
008.909	CO 1327	OLD MEADOW BRANCH RD
008.920	MU 564	ARTHUR PECK DR
009.305	MU 3	AIRPORT DR
009.305	MU 325	MAGNA WAY
009.620	CO 1481	OLD BACHMANS VALLEY RD
009.850	MU 358	MEADOW BRANCH RD
009.891	MU 150	CORPORATE CENTER CT
009.916	MU 281	KRIDERS CHURCH RD
009.930	RP 140	RAMP 2 FR MD 140 WB TO MD 97 NB
010.220	RP 140	RAMP 1 FR MD 97 TO MD 140 WB
010.220	MU 521	WYNDTRYST DR
010.250	CO 375	VIRGINIA DR
010.310	CO 374	DUNROVIN AVE
010.377	MD 140	COLLEGE VIEW BLVD
010.386		STRUC #060041022
010.390	MD 140	COLLEGE VIEW BLVD (SB/L)
010.390	MU 434	PENNSYLVANIA AVE
012.710	MD 140	BALTIMORE BLVD
012.710	MU 335	MALCOM DR (SB/L)
012.716	MD 140	BALTIMORE BLVD (SB/L)
013.080	CO 348	E MAIN ST
013.510	CO 339	MARY AVE
013.510	CO 338	POOLE RD
014.420	CO 327	HOOK RD
015.880	MD 32	SYKESVILLE RD
018.170	CO 285	NICODEMUS RD
018.170	CO 1611	NICODEMUS RD E
019.038		STRUC #060050001 - MORGAN RUN

MARYLAND DEPARTMENT OF TRANSPORTATION  
STATE HIGHWAY ADMINISTRATION  
DATA SERVICES DIVISION

2020 HIGHWAY LOCATION REFERENCE

COUNTY: CARROLL  
DISTRICT: 7  
DATE: 11/4/2021  
VERSION: 1.0

ROUTE NUMBER: MD 97  
DIRECTION: SOUTH (NON INVENTORY)

MILEPOINT		MILEPOINT DESCRIPTION
020.700	CO 629	BARTHOLOW RD
021.940		STRUC #060101X01 - LITTLE MORGAN RUN
022.560	RP 26	RAMP 2 FR MD 26 WB TO MD 97 NB
022.590	RP 26	RAMP 7 FR RAMP2 (FR MD26) TO MD97 SB
022.620	MD 26	LIBERTY RD
022.620		STRUC #060054002
022.650	RP 26	RAMP 5 FR MD 97 TO RAMP 6 (TO MD 26 EB)
022.705	RP 26	RAMP 6 FR MD 26 EB TO MD 97 SB
022.800	MD 850 H-	OLD LIBERTY RD WEST (WB/L)
022.813	MD 850 H-	OLD LIBERTY RD WEST (WB/L)
022.824	MD 850 H-	OLD LIBERTY RD WEST
022.835	MD 850 H-	OLD LIBERTY RD WEST
023.390	CO 1315	CHISELED STONE RD
023.710	CO 943	PINEY RUN CT
023.783	CO 1578	PINE BROOK FARM RD
023.820		STRUC #060045001 - PINEY RUN
023.840	CO 616	BUCKHORN RD
024.077	CO 1607	PINEY VIEW CT
024.420	CO 614	STREAKER RD
024.510	CO 612	BLANKNER RD
024.560	CO 613	DANMARTH RD
024.600	OP 215	CONWAY LA
024.660	CO 807	TRIXSAM RD
025.040	CO 904	NOLAND DR
025.180	CO 905	ELYSE CT
025.240		STRUC #060064001 - PINEY BRANCH
025.360	CO 605	FANNIE DORSEY RD
025.620	OP 213	DORSEY LA
025.685	CO 675	OBRECHT RD
025.920	CO 604	EDEN MILL RD
026.260		STRUC #060028001 - TUCKERS BRANCH
027.710	CO 603	HOODS MILL RD
028.320	CO 603	HOODS MILL RD
028.340	MD 97	HOODS MILL RD



MARYLAND DEPARTMENT OF TRANSPORTATION  
STATE HIGHWAY ADMINISTRATION  
DATA SERVICES DIVISION

2020 HIGHWAY LOCATION REFERENCE

COUNTY:CARROLL  
DISTRICT: 7  
DATE: 11/4/2021  
VERSION:1.0

ROUTE NUMBER: MD 97  
DIRECTION: SOUTH (NON INVENTORY)

MILEPOINT	MILEPOINT DESCRIPTION
028.340	HOWARD CO/L
028.340	STRUC #060029001 - PATAPSCO RIVER

ROUTE NUMBER: MD 140  
DIRECTION: SOUTH (NON INVENTORY)

MILEPOINT	MILEPOINT DESCRIPTION
000.000	FREDERICK CO/L
000.000	STRUC #100065001 - MONOCACY RIVER
000.000 MD 140	TANEYTOWN PIKE
000.530 CO 9	BULL FROG RD
001.840 CO 6	BAPTIST RD
001.860 OP 5	NO NAME
002.150	STRUC #060024001 - PINEY CREEK
002.940 MU 147	PARK DR
003.060 CO 4	HARNEY RD
003.112 MU 20	PLAYGROUND RD
003.127 MU 20	PLAYGROUND RD (NB/L)
003.265 MU 180	PUMP HOUSE RD
003.310 MU 135	MAPLE DR
003.330 MU 8070	CEMETERY RD
003.395 MU 90	CHURCH RD
003.470 MD 194	YORK ST
003.540 MU 45	BENNER LA
003.540 MU 188	RIFFLES LA
003.570 MU 150	MIDDLE ST
003.600 MU 8030	MIDDLE ST EXT
003.630 MU 612	REINDOLLAR ST
003.700 MU 130	GEORGE ST
003.700 MU 160	MILL AVE
003.730 MU 217	WANTZ DR
003.770 MU 210	TREVANION RD
003.790 MU 10	ANTRIM ST
003.860 MU 120	FRANKLIN ST

MARYLAND DEPARTMENT OF TRANSPORTATION  
STATE HIGHWAY ADMINISTRATION  
DATA SERVICES DIVISION

2020 HIGHWAY LOCATION REFERENCE

COUNTY:CARROLL  
DISTRICT: 7  
DATE: 11/4/2021  
VERSION:1.0

ROUTE NUMBER: MD 140  
DIRECTION: SOUTH (NON INVENTORY)

MILEPOINT	MILEPOINT DESCRIPTION
003.890 MU 9020	LEGION ALLEY
003.910 MU 8100	OAK DR
003.930 MU 60	BROAD ST
003.975 MU 7010	WALNUT DR
004.040 MU 7020	CHERRY DR
004.100 MU 8120	POPLAR DR
004.150 MU 40	BAUMGARDNER AVE
004.165 MU 7030	CEDAR DR
004.230 MU 8170	ELM DR
004.290 MU 7040	PINE DR
004.340 MU 193	ROTH AVE
004.350 MU 8180	ASH DR
004.400 MU 613	DIVERN ST
004.420 MU 9060	MERWYNS DR
004.520 MU 108	FAIRGROUND AVE
004.575 MU 15	CHEVRO DR
004.575 MU 132	GRAND DR
004.824 CO 41	SELLS MILL RD
004.863 MU 7	ANTRIM BLVD
004.878 MU 7	ANTRIM BLVD (NB/L)
004.888 MD 832	OLD TANEYTOWN RD
004.901 MD 832	OLD TANEYTOWN RD (WB/L)
005.755	STRUC #060056001
006.715	STRUC #060055001
007.870 CO 65	MAYBERRY RD
008.930 CO 71	TYRONE RD
009.890 CO 73	RICHARDSON RD
009.890	STRUC #060044001
010.740 CO 1600	PLEASANT VALLEY RD S
011.480 CO 80	BAUGHER RD
012.590 CO 81	HUGHES SHOP RD
012.590 MD 832	OLD TANEYTOWN RD
012.770	STRUC #060027001 - MEADOW BRANCH
013.180 MU 358	MEADOW BRANCH RD

MARYLAND DEPARTMENT OF TRANSPORTATION  
STATE HIGHWAY ADMINISTRATION  
DATA SERVICES DIVISION

2020 HIGHWAY LOCATION REFERENCE

COUNTY:CARROLL  
DISTRICT: 7  
DATE: 11/4/2021  
VERSION:1.0

ROUTE NUMBER: MD 140  
DIRECTION: SOUTH (NON INVENTORY)

**MILEPOINT**                      **MILEPOINT DESCRIPTION**

---

013.180	MU 470	ROYER RD
013.366	OP 90	WYNDWOOD DR
013.866	MU 353	MEADOW CREEK DR
013.866	MU 624	WMC DR
014.193	MD 31	NEW WINDSOR RD (WB/L)
014.243	MD 31	NEW WINDSOR RD
014.390	RP 140	RAMP 6 FR MD 140 EB TO PENNA AVE SB
014.550	RP 140	RAMP 5 FR PENNA AVE SB TO MD140 EB
014.610	MD 97	LITTLESTOWN PIKE
014.610	MU 434	PENNSYLVANIA AVE
014.610		STRUC #060041021
014.870	CO 142	SULLIVAN RD
015.300	CO 368	ENGLAR RD
015.520		STRUC #060032001 - WEST BRANCH
015.540	MD 27	MANCHESTER RD
015.640	RP 140	RAMP 5 FR MD 140 SB TO MD 27 EB
015.770	RP 140	RAMP 6 FR MD 27 EB TO MD 140 SB
015.970	MU 75	CENTER ST
016.160	CO 1402	RALPH ST
016.530	CO 398	GORSUCH RD
016.907	MD 97	MALCOLM DR (SB/L)
016.913	MD 97	MALCOLM DR
017.325	CO 506	OLD BALTIMORE RD
017.752	CO 507	LEIDY RD
018.780	OP 161	NO NAME
019.459	CO 467	REESE RD (SB/L)
019.479	CO 467	REESE RD
019.860	CO 466	BETHEL RD
020.910	CO 474	SANDYMOUNT RD
021.620	CO 503	GREEN MILL RD
021.620	CO 502	SUFFOLK RD
022.210	OP 170	NO NAME
022.320	OP 171	NO NAME
022.770	OP 172	SUNSET LA

MARYLAND DEPARTMENT OF TRANSPORTATION  
STATE HIGHWAY ADMINISTRATION  
DATA SERVICES DIVISION

2020 HIGHWAY LOCATION REFERENCE

COUNTY:CARROLL  
DISTRICT: 7  
DATE: 11/4/2021  
VERSION:1.0

ROUTE NUMBER: MD 140  
DIRECTION: SOUTH (NON INVENTORY)

MILEPOINT		MILEPOINT DESCRIPTION
022.980	CO 495	WILDORLYN DR
023.050	CO 494	KAYS MILL RD
023.560	MD 91	EMORY RD
023.745	MD 879 D-	OLD GAMBER RD
024.060	CO 976	DEDE RD
024.440	OP 176	NO NAME
024.660	CO 490	OLD WESTMINSTER PIKE
024.714		ATR #0007 (CABINET NB/L)
024.910		BALTIMORE CO/L
024.910		STRUC #030083001 - LIBERTY RESEVOIR
024.910	MD 140	WESTMINSTER PIKE

ROUTE NUMBER: MD 482  
DIRECTION: WEST (NON INVENTORY)

MILEPOINT		MILEPOINT DESCRIPTION
000.000	MU 20	FAIRMOUNT RD
000.000	MD 30 BU	MAIN ST
000.053	MD 482 A-	LARE ST
000.150		STRUC #060037001
000.233	MU 24	NORTH CARROLL ST
000.463	MU 72	PANTHER DR
000.646	MD 30	HAMPSTEAD BYPASS
000.686	MD 30	HAMPSTEAD BYPASS (SB/L)
000.971	OP 1247	KEVINS DR
001.031	OP 1248	TERESA DR
001.131	CO 415	BRILHART DR
001.461	CO 1056	NORTHBROOK DR
001.521	CO 156	BRODBECK RD
001.605		STRUC #060036001 - EAST BRANCH
001.641	CO 138	SNYDERSBURG RD
001.736	CO 414	BRILHART MILL RD
001.996	CO 414	BRILHART MILL RD
002.896	CO 1601	CAPE HORN RD

MARYLAND DEPARTMENT OF TRANSPORTATION  
STATE HIGHWAY ADMINISTRATION  
DATA SERVICES DIVISION

2020 HIGHWAY LOCATION REFERENCE

COUNTY:CARROLL  
DISTRICT: 7  
DATE: 11/4/2021  
VERSION:1.0

ROUTE NUMBER: MD 482  
DIRECTION: WEST (NON INVENTORY)

MILEPOINT		MILEPOINT DESCRIPTION
002.896	CO 402	GORSUCH RD N
003.034	OP 519	BOERNER RD E
003.581	CO 143	GABLEHAMMER RD
004.091	CO 143	GABLEHAMMER RD
004.871	CO 450	LEISTERS CHURCH RD
005.302	MD 852 G-	OLD MANCHESTER RD
005.412	CO 941	GUADELUPE DR
005.412	MD 27	MANCHESTER RD

ROUTE NUMBER: MD 832  
DIRECTION: WEST (NON INVENTORY)

MILEPOINT		MILEPOINT DESCRIPTION
000.000	CO 81	HUGHES SHOP RD
000.000	MD 140	TANEYTOWN PIKE
001.225	CO 80	BAUGHER RD
001.900	CO 249	FRIZZELBURG RD
001.900	CO 1600	PLEASANT VALLEY RD S
001.974	CO 248	FRIZZELBURG RD
002.810	CO 73	RICHARDSON RD
003.740	CO 71	TYRONE RD
004.540	MD 84	BAUST CHURCH RD
004.800	CO 33	CLEARVIEW RD
004.865	CO 65	MAYBERRY RD
006.010		STRUC #060026001 - BEAR BRANCH
006.655		STRUC #060025001 - BIG PIPE CREEK
006.995	CO 31	FEESER RD N
007.430	OP 12	NO NAME
007.670	MD 140	TANEYTOWN PIKE (SB/L)

MARYLAND DEPARTMENT OF TRANSPORTATION  
STATE HIGHWAY ADMINISTRATION  
DATA SERVICES DIVISION

2020 HIGHWAY LOCATION REFERENCE

COUNTY:CARROLL  
DISTRICT: 7  
DATE: 11/4/2021  
VERSION:1.0

ROUTE NUMBER: MD 833  
DIRECTION: EAST (NON INVENTORY)

MILEPOINT		MILEPOINT DESCRIPTION
000.040	MU 30	GILL AVE
000.209	CO 1367	SHILOH AVE EAST
000.273	MU 60	MOTT AVE EAST
000.355	CO 423	SUELLEN DR
000.793	MD 88	LOWER BECKLEYSVILLE RD (WB/L)

ROUTE NUMBER: MD 850 H  
DIRECTION: WEST (NON INVENTORY)

MILEPOINT		MILEPOINT DESCRIPTION
000.000	CO 545	KLEE MILL RD
000.000	MD 26	LIBERTY RD
000.020	MD 850 K-	NO NAME
000.110	CO 1336	RHONDA RD
000.410	CO 920	JIM PICKETT RD
000.460	CO 1497	RED CEDAR CT
000.661	MD 97	OLD WASHINGTON RD
000.670	MD 97	OLD WASHINGTON RD
000.674	MD 97	OLD WASHINGTON RD (SB/L)
000.678	MD 97	OLD WASHINGTON RD (SB/L)
001.110	CO 553	BUSHEY RD
001.220	CO 1376	HOLNIKER CT
001.660	CO 617	FRETER RD

ROUTE NUMBER: MD 851  
DIRECTION: SOUTH (NON INVENTORY)

MILEPOINT		MILEPOINT DESCRIPTION
000.000	MU 303	SPRINGFIELD AVE (SB/L)
000.006	MD 32	SYKESVILLE RD (SB/L)
000.140	MU 278	THIRD AVE
000.248	OP 525	WARFIELD RD
000.287	MU 113	COOPER DR
000.307	MU 125	JEROBY RD

MARYLAND DEPARTMENT OF TRANSPORTATION  
STATE HIGHWAY ADMINISTRATION  
DATA SERVICES DIVISION

2020 HIGHWAY LOCATION REFERENCE

COUNTY:CARROLL  
DISTRICT: 7  
DATE: 11/4/2021  
VERSION:1.0

ROUTE NUMBER: MD 851  
DIRECTION: SOUTH (NON INVENTORY)

MILEPOINT		MILEPOINT DESCRIPTION
000.330	MU 60	CENTRAL AVE
000.487	MU 280	WALNUT AVE
000.710	MU 270	SPOUT HILL RD
000.730	MU 290	WILSON AVE
000.760	MU 100	CONOWAY ST
000.840	MU 80	CHURCH ST
000.935	MU 240	OKLAHOMA AVE
000.935	MU 247	SANDOSKY RD
000.980	OP 265	A ST
000.980	MU 7	BALDWINS DR
001.032		HOWARD CO/L
001.032		STRUC #130018001 - PATAPSCO RIVER
001.032	MD 851	WEST FRIENDSHIP RD

ROUTE NUMBER: MD 854 B  
DIRECTION: SOUTH (NON INVENTORY)

MILEPOINT		MILEPOINT DESCRIPTION
000.000	MD 32	WASHINGTON RD
000.345	CO 524	SHORT LANE RD
000.545	CO 290	WARFIELDSBURG RD
001.045	OP 191	NO NAME
001.145	OP 192	LAMONT DR
001.520	CO 555	SALEM BOTTOM RD
002.560	CO 285	NICODEMUS RD
003.620		STRUC #060043001 - MORGAN RUN
003.930	CO 549	MULLER RD