

2020

Calendar Year

HIGHWAY LOCATION REFERENCE

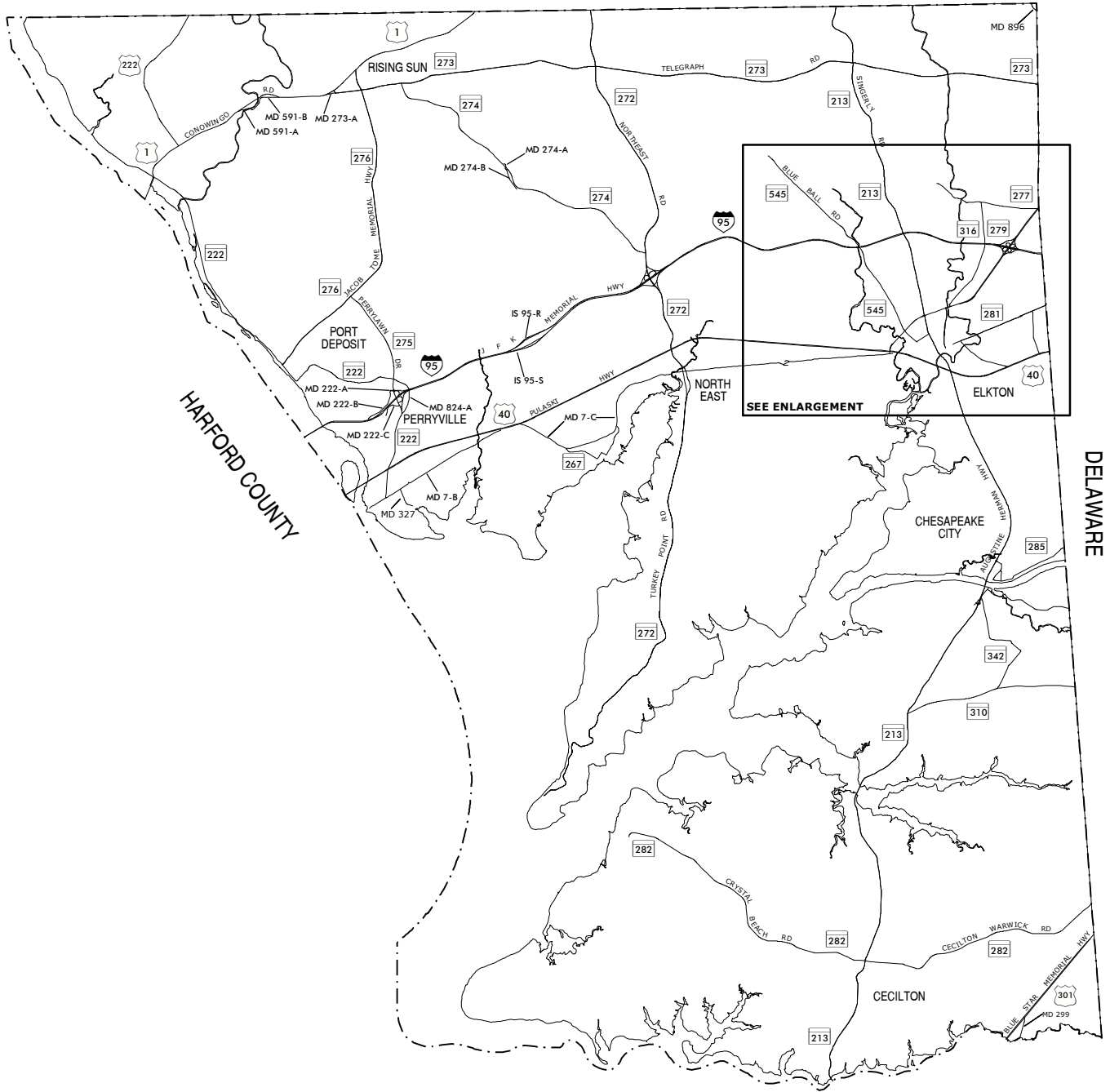
Data as of December 31, 2020

**CECIL
COUNTY**

SHA DISTRICT #2

CE





LEGEND

-  Interstate Highway
-  US Highway
-  State Highway



STATEWIDE GRID MAP KEY

A14A	A14B	A15A	A15B	A16A
A14D	A15C	A15D	A16C	
B14B	B15A	B15B	B16A	
	B15C	B15D	B16C	
C15A	C15B	C16A		
C15C	C15D	C16C		

The information in these maps is provided as a public service by the Maryland Department of Transportation State Highway Administration (MDOT SHA).

NOTICE


Restriction of Liability:
 MDOT SHA makes no claims, promises or guarantees about the accuracy, completeness, or adequacy of the contents of these maps and expressly disclaims liability for any errors and omissions in the contents of these documents. For more detailed maps, please contact: SHA_State_Local_DG@mdot.maryland.gov

CECIL COUNTY HIGHWAY LOCATION REFERENCE 2021

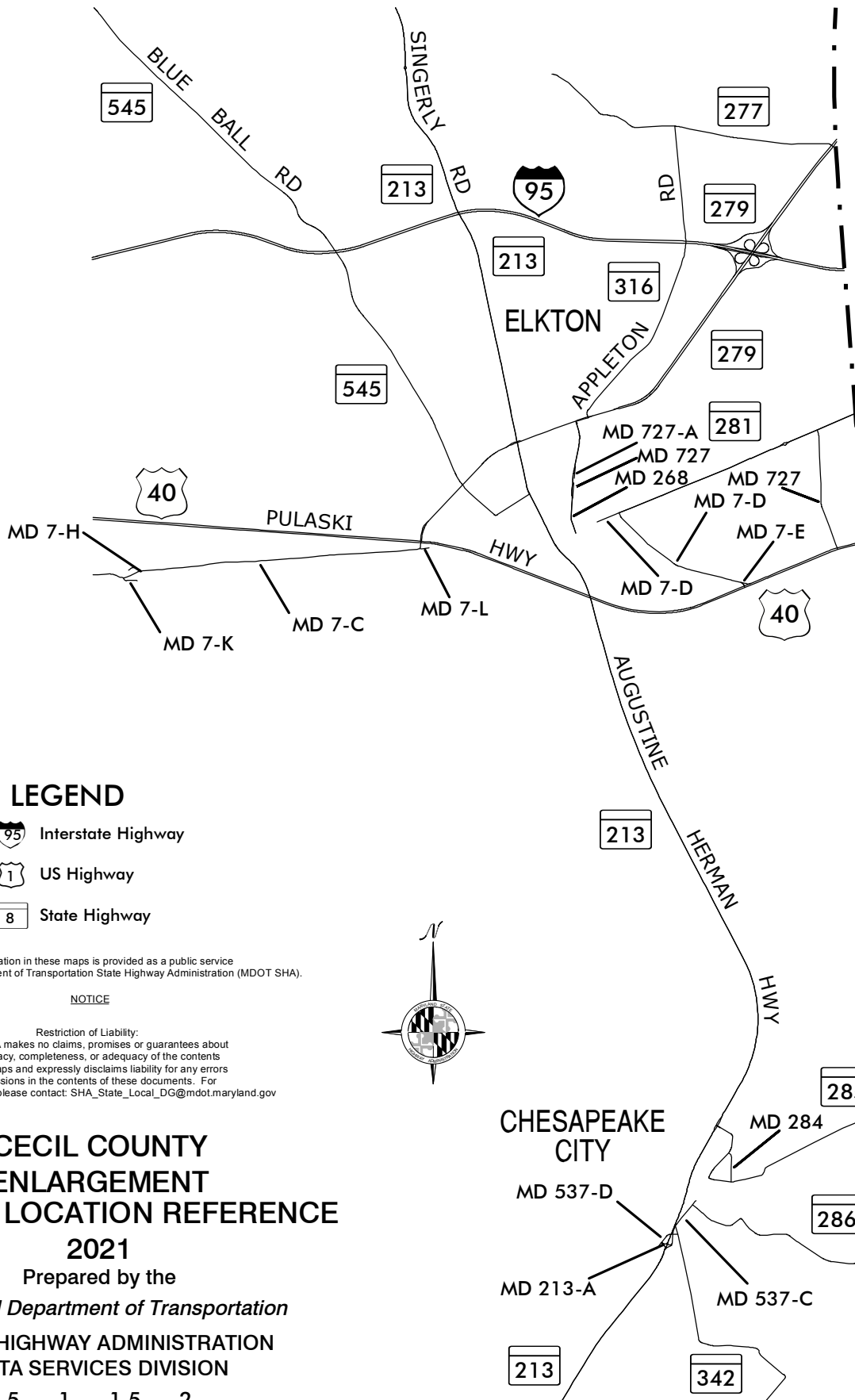
Prepared by the
 Maryland Department of Transportation

STATE HIGHWAY ADMINISTRATION
 DATA SERVICES DIVISION

0 0.951.92.853.8



Data as of December 31, 2020



LEGEND

- Interstate Highway
- US Highway
- State Highway

The information in these maps is provided as a public service by the Maryland Department of Transportation State Highway Administration (MDOT SHA).

NOTICE

Restriction of Liability:
 MDOT SHA makes no claims, promises or guarantees about the accuracy, completeness, or adequacy of the contents of these maps and expressly disclaims liability for any errors and omissions in the contents of these documents. For more detailed maps, please contact: SHA_State_Local_DG@mdot.maryland.gov




**CECIL COUNTY
 ENLARGEMENT
 HIGHWAY LOCATION REFERENCE**

2021

Prepared by the
Maryland Department of Transportation

STATE HIGHWAY ADMINISTRATION
 DATA SERVICES DIVISION



Data as of December 31, 2020

ROUTE ALERT LIST

CECIL COUNTY

none

MARYLAND DEPARTMENT OF TRANSPORTATION
STATE HIGHWAY ADMINISTRATION
DATA SERVICES DIVISION

2020 HIGHWAY LOCATION REFERENCE

COUNTY: CECIL
DISTRICT: 2
DATE: 10/28/2021
VERSION:1.0

ROUTE NUMBER: IS 95
DIRECTION: NORTH(INVENTORY)

ROAD NAME	FUNCTIONAL CLASS	STATE SYSTEM	NHS	MAINTENANCE	MILEPOINT	MILEPOINT DESCRIPTION	MEDIAN TYPE	MARKED LANES	AADT
J F K MEMORIAL HWY	R -Interstate	STATE PRIMARY	NHS	State Toll Road	000.000	HARFORD CO/L	POSITIVE BARRIER	6	65,994
					000.000	MILLARD E. TYDINGS MEMORIAL BRIDGE			
					000.000	STRUC #H X907 SUSQUEHANNA RIVER			
	U -Interstate				000.653	MILE MARKER 91.4			
					000.751	MILE MARKER 91.5			
					000.854	MILE MARKER 91.6			
					000.892	XO 20 CROSSOVER			
					000.952	MILE MARKER 91.7			
					001.044	MILE MARKER 91.8			
					001.143	MILE MARKER 91.9			
					001.248	MILE MARKER 92.0			
					001.341	MILE MARKER 92.1			
					001.427	MILE MARKER 92.2			
					001.450	CO 890 FRENCHTOWN RD			
					001.450	STRUC #CEX92501			
					001.529	MILE MARKER 92.3			
					001.634	MILE MARKER 92.4			
					001.718	MILE MARKER 92.5			
					001.745			7	
					001.813	MILE MARKER 92.6			
					001.921	MILE MARKER 92.7			
					001.970			6	
					002.053	MILE MARKER 92.8			
					002.154	MILE MARKER 92.9			
					002.245	MILE MARKER 93.0			
					002.356	MILE MARKER 93.1			
					002.400	EXIT #93			65,035
					002.400	MD 222 PERRYLAWN DR			
					002.400	STRUC #CEX934001			
					002.450	RP 95 RAMP 6 FR IS 95 EB TO MD 222 SB			

MARYLAND DEPARTMENT OF TRANSPORTATION
STATE HIGHWAY ADMINISTRATION
DATA SERVICES DIVISION

2020 HIGHWAY LOCATION REFERENCE

COUNTY: CECIL
DISTRICT: 2
DATE: 10/28/2021
VERSION:1.0

ROUTE NUMBER: IS 95

DIRECTION: NORTH(INVENTORY)

ROAD NAME	FUNCTIONAL CLASS	STATE SYSTEM	NHS	MAINTENANCE	MILEPOINT	MILEPOINT DESCRIPTION	MEDIAN TYPE	MARKED LANES	AADT
J F K MEMORIAL HWY	U -Interstate	STATE PRIMARY	NHS	State Toll Road	002.458	MILE MARKER 93.2	POSITIVE BARRIER	6	65,035
					002.552	MILE MARKER 93.3			
					002.653	MILE MARKER 93.4			
					002.750	MD 824 A BLYTHE DALE RD			
					002.750	STRUC #CEX938001			
					002.769	MILE MARKER 93.5			
	R -Interstate				002.849	MILE MARKER 93.6			
					002.870	RP 95 RAMP 4 FR MD 222 NB TO IS 95 EB			
					002.951	MILE MARKER 93.7			
					003.053	MILE MARKER 93.8			
					003.154	MILE MARKER 93.9			
					003.248	MILE MARKER 94.0			
					003.354	MILE MARKER 94.1			
					003.452	MILE MARKER 94.2			
					003.555	MILE MARKER 94.3			
					003.659	MILE MARKER 94.4			
					003.763	MILE MARKER 94.5			
					003.864	MILE MARKER 94.6			
					003.965	MILE MARKER 94.7			
					004.065	MILE MARKER 94.8			
					004.163	MILE MARKER 94.9			
					004.196	XO 2 CROSSOVER			
					004.220	STRUC #CEX952001			
					004.220	CO 101 WINCH RD			
					004.269	MILE MARKER 95.0			
					004.367	MILE MARKER 95.1			
					004.468	MILE MARKER 95.2			
					004.540	STRUC #CEX954 PRINCIPIO CREEK			
					004.568	MILE MARKER 95.3			
					004.666	MILE MARKER 95.4			

MARYLAND DEPARTMENT OF TRANSPORTATION
STATE HIGHWAY ADMINISTRATION
DATA SERVICES DIVISION

2020 HIGHWAY LOCATION REFERENCE

COUNTY: CECIL
DISTRICT: 2
DATE: 10/28/2021
VERSION:1.0

ROUTE NUMBER: IS 95

DIRECTION: NORTH(INVENTORY)

ROAD NAME	FUNCTIONAL CLASS	STATE SYSTEM	NHS	MAINTENANCE	MILEPOINT	MILEPOINT DESCRIPTION	MEDIAN TYPE	MARKED LANES	AADT
J F K MEMORIAL HWY	R -Interstate	STATE PRIMARY	NHS	State Toll Road	004.767	MILE MARKER 95.5	POSITIVE BARRIER	6	65,035
					004.865	MILE MARKER 95.6			
	U -Interstate				004.910	CO 87 BELVIDERE RD			
					004.910	STRUC #CEX960001			
					004.976	MILE MARKER 95.7			
					005.096	MILE MARKER 95.8			
					005.215	MILE MARKER 95.9			
					005.235	IS 95 S CHESAPEAKE HOUSE SERVICE AREA			
					005.305	MILE MARKER 96.0			
					005.392	MILE MARKER 96.1			
					005.483	MILE MARKER 96.2			
					005.573	MILE MARKER 96.3			
					005.663	MILE MARKER 96.4			
					005.753	MILE MARKER 96.5			
					005.843	MILE MARKER 96.6			
					005.946	MILE MARKER 96.7			
					006.037	MILE MARKER 96.8			
					006.128	MILE MARKER 96.9			
					006.130	IS 95 S CHESAPEAKE HOUSE SERVICE AREA			
					006.237	MILE MARKER 97.0			
					006.352	MILE MARKER 97.1			
					006.463	MILE MARKER 97.2			
					006.568	MILE MARKER 97.3			
					006.677	MILE MARKER 97.4			
					006.786	MILE MARKER 97.5			
					006.870	CO 79 RED TOAD RD			
					006.870	STRUC #CEX97901			
					006.894	MILE MARKER 97.6			
					006.991	MILE MARKER 97.7			
					007.096	MILE MARKER 97.8			

MARYLAND DEPARTMENT OF TRANSPORTATION
STATE HIGHWAY ADMINISTRATION
DATA SERVICES DIVISION

2020 HIGHWAY LOCATION REFERENCE

COUNTY: CECIL
DISTRICT: 2
DATE: 10/28/2021
VERSION:1.0

ROUTE NUMBER: IS 95
DIRECTION: NORTH(INVENTORY)

ROAD NAME	FUNCTIONAL CLASS	STATE SYSTEM	NHS	MAINTENANCE	MILEPOINT	MILEPOINT DESCRIPTION	MEDIAN TYPE	MARKED LANES	AADT
J F K MEMORIAL HWY	U -Interstate	STATE PRIMARY	NHS	State Toll Road	007.189	MILE MARKER 97.9	POSITIVE BARRIER	6	65,035
					007.280	MILE MARKER 98.0			
					007.380	MILE MARKER 98.1			
					007.478	MILE MARKER 98.2			
					007.574	MILE MARKER 98.3			
					007.672	MILE MARKER 98.4			
					007.771	MILE MARKER 98.5			
					007.869	MILE MARKER 98.6			
					007.890	STRUC #CEX990 STONY RUN CREEK			
					007.933		UNPROTECTED		
					007.973	MILE MARKER 98.7			
					008.000	XO 16 CROSSOVER			
					008.078	MILE MARKER 98.8			
					008.140	STRUC #CEX992 STONY RUN CREEK			
					008.185	MILE MARKER 98.9			
					008.290		POSITIVE BARRIER		
					008.293	MILE MARKER 99.0			
					008.406	MILE MARKER 99.1			
					008.513	MILE MARKER 99.2			
					008.622	MILE MARKER 99.3			
					008.640	RP 95 RAMP 6 FR IS 95 EB TO MD 272 SB			
					008.718	MILE MARKER 99.4			
					008.814	MILE MARKER 99.5			
					008.910	MILE MARKER 99.6			
					008.996	MD 272 NORTHEAST RD (SB/L)			
					008.999	MILE MARKER 99.7			
					009.000	EXIT #100			63,255
					009.000	STRUC #CEXA00001			
					009.004	MD 272 NORTHEAST RD			
					009.095	MILE MARKER 99.8			

MARYLAND DEPARTMENT OF TRANSPORTATION
STATE HIGHWAY ADMINISTRATION
DATA SERVICES DIVISION

2020 HIGHWAY LOCATION REFERENCE

COUNTY: CECIL
DISTRICT: 2
DATE: 10/28/2021
VERSION:1.0

ROUTE NUMBER: IS 95
DIRECTION: NORTH(INVENTORY)

ROAD NAME	FUNCTIONAL CLASS	STATE SYSTEM	NHS	MAINTENANCE	MILEPOINT	MILEPOINT DESCRIPTION	MEDIAN TYPE	MARKED LANES	AADT
J F K MEMORIAL HWY	U -Interstate	STATE PRIMARY	NHS	State Toll Road	009.295	MILE MARKER 100.0	POSITIVE BARRIER	6	63,255
					009.395	MILE MARKER 100.1			
					009.440	RP 95 RAMP 4 FR MD 272 NB TO IS 95 EB			
					009.500	MILE MARKER 100.2			
					009.590	STRUC #CEXA06 NORTH EAST CREEK			
					009.613	MILE MARKER 100.3			
					009.700	MILE MARKER 100.4			
					009.802	MILE MARKER 100.5			
					009.907	MILE MARKER 100.6			
					010.006	MILE MARKER 100.7			
					010.080	CO 160 BOUCHELLE RD			
					010.080	STRUC #CEXA11001			
					010.105	MILE MARKER 100.8			
					010.203	XO 18 CROSSOVER			
					010.211	MILE MARKER 100.9			
					010.309	MILE MARKER 101.0			
					010.403	MILE MARKER 101.1			
					010.491	MILE MARKER 101.2			
	R -Interstate				010.530	STRUC #CEXA15 LITTLE NORTH EAST CREEK			
					010.641	MILE MARKER 101.3			
					010.740	MILE MARKER 101.4			
					010.840	MILE MARKER 101.5			
					010.939	MILE MARKER 101.6			
					011.036	MILE MARKER 101.7			
					011.127	MILE MARKER 101.8			
					011.223	MILE MARKER 101.9			
					011.320	MILE MARKER 102.0			
					011.415	MILE MARKER 102.1			
					011.512	MILE MARKER 102.2			
					011.608	MILE MARKER 102.3			

MARYLAND DEPARTMENT OF TRANSPORTATION
STATE HIGHWAY ADMINISTRATION
DATA SERVICES DIVISION

2020 HIGHWAY LOCATION REFERENCE

COUNTY: CECIL
DISTRICT: 2
DATE: 10/28/2021
VERSION:1.0

ROUTE NUMBER: IS 95
DIRECTION: NORTH(INVENTORY)

ROAD NAME	FUNCTIONAL CLASS	STATE SYSTEM	NHS	MAINTENANCE	MILEPOINT	MILEPOINT DESCRIPTION	MEDIAN TYPE	MARKED LANES	AADT
J F K MEMORIAL HWY	R-Interstate	STATE PRIMARY	NHS	State Toll Road	011.709	MILE MARKER 102.4	POSITIVE BARRIER	6	63,255
					011.740	STRUC #CEXA27001			
					011.740	CO 410 UNION CHURCH RD			
					011.808	MILE MARKER 102.5			
					011.911	MILE MARKER 102.6			
					012.008	MILE MARKER 102.7			
					012.107	MILE MARKER 102.8			
					012.206	MILE MARKER 102.9			
					012.313	MILE MARKER 103.0			
					012.411	MILE MARKER 103.1			
					012.512	MILE MARKER 103.2			
					012.550	STRUC #CEXA34 LAUREL RUN			
					012.611	MILE MARKER 103.3			
					012.710	XO 3 CROSSOVER			
					012.711	MILE MARKER 103.4			
					012.800	MILE MARKER 103.5			
					012.810	CO 523 DEEVER RD			
					012.810	STRUC #CEXA38001			
					012.899	MILE MARKER 103.6			
					012.995	MILE MARKER 103.7			
					013.095	MILE MARKER 103.8			
					013.196	MILE MARKER 103.9			
					013.292	MILE MARKER 104.0			
					013.390	MILE MARKER 104.1			
					013.489	MILE MARKER 104.2			
					013.588	MILE MARKER 104.3			
					013.693	MILE MARKER 104.4			
					013.750	STRUC #CEXA47001			
					013.802	MILE MARKER 104.5			
					013.902	MILE MARKER 104.6			

MARYLAND DEPARTMENT OF TRANSPORTATION
STATE HIGHWAY ADMINISTRATION
DATA SERVICES DIVISION

2020 HIGHWAY LOCATION REFERENCE

COUNTY: CECIL
DISTRICT: 2
DATE: 10/28/2021
VERSION:1.0

ROUTE NUMBER: IS 95

DIRECTION: NORTH(INVENTORY)

ROAD NAME	FUNCTIONAL CLASS	STATE SYSTEM	NHS	MAINTENANCE	MILEPOINT	MILEPOINT DESCRIPTION	MEDIAN TYPE	MARKED LANES	AADT
J F K MEMORIAL HWY	R -Interstate	STATE PRIMARY	NHS	State Toll Road	014.004	MILE MARKER 104.7	POSITIVE BARRIER	6	63,255
					014.107	MILE MARKER 104.8			
					014.180 MD 545	BLUE BALL RD			
					014.180	STRUC #CEXA51 LITTLE ELK CREEK			
					014.212	MILE MARKER 104.9			
					014.320	MILE MARKER 105.0			
					014.415	MILE MARKER 105.1			
					014.514	MILE MARKER 105.2			
					014.615	MILE MARKER 105.3			
					014.660	STRUC #CEXA55 GRAVELLY RUN			
					014.716	MILE MARKER 105.4			
					014.818	MILE MARKER 105.5			
					014.920	MILE MARKER 105.6			
					015.022	MILE MARKER 105.7			
					015.121	MILE MARKER 105.8			
					015.223	MILE MARKER 105.9			
	U -Interstate				015.250 MD 213	SINGERLY RD			
					015.250	STRUC #CEXA62001			
					015.323	MILE MARKER 106.0			
					015.400	STRUC #CEXA63 DOGWOOD RUN			
					015.426	MILE MARKER 106.1			
					015.524	MILE MARKER 106.2			
					015.621	MILE MARKER 106.3			
					015.722	MILE MARKER 106.4			
					015.826	MILE MARKER 106.5			
					015.926	MILE MARKER 106.6			
					016.028	MILE MARKER 106.7			
					016.052 XO 19	CROSSOVER			
					016.133	MILE MARKER 106.8			
					016.228	MILE MARKER 106.9			

MARYLAND DEPARTMENT OF TRANSPORTATION
STATE HIGHWAY ADMINISTRATION
DATA SERVICES DIVISION

2020 HIGHWAY LOCATION REFERENCE

COUNTY: CECIL
DISTRICT: 2
DATE: 10/28/2021
VERSION:1.0

ROUTE NUMBER: IS 95
DIRECTION: NORTH(INVENTORY)

ROAD NAME	FUNCTIONAL CLASS	STATE SYSTEM	NHS	MAINTENANCE	MILEPOINT	MILEPOINT DESCRIPTION	MEDIAN TYPE	MARKED LANES	AADT
J F K MEMORIAL HWY	U -Interstate	STATE PRIMARY	NHS	State Toll Road	016.335	MILE MARKER 107.0	POSITIVE BARRIER	6	63,255
					016.434	MILE MARKER 107.1			
					016.538	MILE MARKER 107.2			
					016.620	STRUC #CEXA78 BIG ELK CREEK			
					016.638	MILE MARKER 107.3			
					016.730	MILE MARKER 107.4			
					016.830	MILE MARKER 107.5			
					016.934	MILE MARKER 107.6			
					017.033	MILE MARKER 107.7			
					017.133	MILE MARKER 107.8			
					017.160	MD 316 APPLETON RD			
					017.160	STRUC #CEXA83001			
					017.252	MILE MARKER 107.9			
					017.380	MILE MARKER 108.0			
					017.440	RP 95 RAMP 6 FR IS 95 EB TO MD 279 SB			
					017.450	RP 95 RAMP 9 FR IS 95 NB TO IS 95 NB			
					017.467	MILE MARKER 108.1			
					017.550	MILE MARKER 108.2			
					017.624	MILE MARKER 108.3			
					017.690	MILE MARKER 108.4			
					017.711	MD 279 ELKTON RD (SB/L)			
					017.720	EXIT #109			51,725
					017.720	STRUC #CEXA89001			
					017.727	MD 279 ELKTON RD			
					017.808	MILE MARKER 108.5			
					017.840	RP 95 RAMP 9 FR IS 95 NB TO IS 95 NB			
					017.896	MILE MARKER 108.6			
					017.910	RP 95 RAMP 4 FR MD 279 NB TO IS 95 EB			
					017.990	STRUC #CEXA92001			
					018.007	MILE MARKER 108.7			

MARYLAND DEPARTMENT OF TRANSPORTATION
STATE HIGHWAY ADMINISTRATION
DATA SERVICES DIVISION

2020 HIGHWAY LOCATION REFERENCE

COUNTY: CECIL
DISTRICT: 2
DATE: 10/28/2021
VERSION:1.0

ROUTE NUMBER: IS 95

DIRECTION: NORTH(INVENTORY)

ROAD NAME	FUNCTIONAL CLASS	STATE SYSTEM	NHS	MAINTENANCE	MILEPOINT	MILEPOINT DESCRIPTION	MEDIAN TYPE	MARKED LANES	AADT
J F K MEMORIAL HWY	U -Interstate	STATE PRIMARY	NHS	State Toll Road	018.168	MILE MARKER 108.8	POSITIVE BARRIER	6	51,725
					018.251	MILE MARKER 108.9			
					018.312	MILE MARKER 109.0			
					018.322	XO 4 CROSSOVER			
					018.468	MILE MARKER 109.1			
					018.500	DELAWARE ST/L			

ROUTE NUMBER: IS 95 R

DIRECTION: SOUTH(INVENTORY)

ROAD NAME	FUNCTIONAL CLASS	STATE SYSTEM	NHS	MAINTENANCE	MILEPOINT	MILEPOINT DESCRIPTION	MEDIAN TYPE	MARKED LANES	AADT
CHESAPEAKE HOUSE SERVICE AREA	U -Local	STATE SECONDARY		State Toll Road	000.000	IS 95 J F K MEMORIAL HWY (SB/L)	NONE	1	0
					000.645	IS 95 J F K MEMORIAL HWY (SB/L)			

ROUTE NUMBER: IS 95 S

DIRECTION: NORTH(INVENTORY)

ROAD NAME	FUNCTIONAL CLASS	STATE SYSTEM	NHS	MAINTENANCE	MILEPOINT	MILEPOINT DESCRIPTION	MEDIAN TYPE	MARKED LANES	AADT
CHESAPEAKE HOUSE SERVICE AREA	U -Local	STATE SECONDARY		State Toll Road	000.000	IS 95 J F K MEMORIAL HWY	NONE	1	0
					000.875	IS 95 J F K MEMORIAL HWY			

ROUTE NUMBER: MD 7 B

DIRECTION: NORTH(INVENTORY)

ROAD NAME	FUNCTIONAL CLASS	STATE SYSTEM	NHS	MAINTENANCE	MILEPOINT	MILEPOINT DESCRIPTION	MEDIAN TYPE	MARKED LANES	AADT	
BROAD ST	U -Major Collector	EVERYTHING ELSE		City or Municipal Highway Agency	000.000		NONE	2	3,735	
					000.068	MU 296				ROUNDHOUSE DR
					000.130	MU 120				FRONT ST
		000.220			MU 260	SUSQUEHANNA AVE				
		000.450								
		000.480			MU 215	THOMAS MCLHINNEY JR ST				
		STATE SECONDARY		State Highway Agency				1,672		

MARYLAND DEPARTMENT OF TRANSPORTATION
STATE HIGHWAY ADMINISTRATION
DATA SERVICES DIVISION

2020 HIGHWAY LOCATION REFERENCE

COUNTY: CECIL
DISTRICT: 2
DATE: 10/28/2021
VERSION:1.0

ROUTE NUMBER: MD 7 B
DIRECTION: NORTH(INVENTORY)

ROAD NAME	FUNCTIONAL CLASS	STATE SYSTEM	NHS	MAINTENANCE	MILEPOINT	MILEPOINT DESCRIPTION	MEDIAN TYPE	MARKED LANES	AADT
BROAD ST	U -Major Collector	STATE SECONDARY		State Highway Agency	000.490 MU 10	ALLEY A	NONE	2	1,672
					000.530 MU 40	CECIL AVE			
					000.620 MU 190	MARYLAND AVE			
					000.710	STRUC #070006001 - MILL CREEK			
					000.840 MD 327	IKEA WAY			
					001.089 CO 1011	COUDON BLVD			
PRINCIPIO FURNACE RD	U -Minor Collector				001.190				
					001.640 CO 114	MILL CREEK RD			
					002.350 CO 354	GILLEY RD			
					002.490 CO 115	PRINCIPIO STATION RD			
					002.630 OP 716	WARRINGTON LA			
	R -Minor Collector				002.690 CO 102	JACKSON STATION RD			
					002.920	STRUC #070007001 - PRINCIPIO CREEK			
					002.940	STRUC #070066001 - PRINCIPIO CREEK			
					003.190 CO 116	MOUNTAIN HILL RD			
					003.546 US 40	PULASKI HWY			
					003.560 CO 87	BELVIDERE RD			
					003.560 US 40	PULASKI HWY (WB/L)			

ROUTE NUMBER: MD 7 C
DIRECTION: NORTH(INVENTORY)

ROAD NAME	FUNCTIONAL CLASS	STATE SYSTEM	NHS	MAINTENANCE	MILEPOINT	MILEPOINT DESCRIPTION	MEDIAN TYPE	MARKED LANES	AADT
W OLD PHILADELPHIA RD	U -Minor Arterial	STATE SECONDARY		State Highway Agency	000.000 US 40	PULASKI HWY (WB/L)	NONE	2	2,125
					000.010 US 40	PULASKI HWY			
					001.230 MD 267	BALTIMORE ST			
					002.050 MU 112	LOUISA LA EXT			
					002.550 MD 267	BLADEN ST			
					002.550 MU 135	REVELATION RD			
					003.180	STRUC #7065 BROAD CREEK			

MARYLAND DEPARTMENT OF TRANSPORTATION
STATE HIGHWAY ADMINISTRATION
DATA SERVICES DIVISION

2020 HIGHWAY LOCATION REFERENCE

COUNTY: CECIL
DISTRICT: 2
DATE: 10/28/2021
VERSION:1.0

ROUTE NUMBER: MD 7 C
DIRECTION: NORTH(INVENTORY)

ROAD NAME	FUNCTIONAL CLASS	STATE SYSTEM	NHS	MAINTENANCE	MILEPOINT	MILEPOINT DESCRIPTION	MEDIAN TYPE	MARKED LANES	AADT
W OLD PHILADELPHIA RD	U -Minor Arterial	STATE SECONDARY		State Highway Agency	003.590 CO 123	WELLS CAMP RD	NONE	2	2,125
					003.780 CO 124	CHARBON LA			
					004.070 CO 79	RED TOAD RD			
					004.310	STRUC #070008001 - STONY RUN			
					004.487 MU 288	NORTH EAST ISLES DR			
					004.494 MU 288	NORTH EAST ISLES DR (NB/L)			
W CECIL AVE					004.600	STRUC #070009001 - NORTH EAST CREEK			
					004.730 OP 1	CATHERINE ST			
					004.790 OP 2	SIMPERS LA			
					004.810 MU 190	RACE ST			
E CECIL AVE					004.870 MD 272	MAIN ST (SB/L)			
					004.940				3,842
					004.943 MD 272	MAULDIN AVE			
	U -Major Collector				005.230 CO 167	MECHANICS VALLEY RD			
					005.250 CO 244	CEMETERY RD			
E OLD PHILADELPHIA RD					005.540 CO 908	TYLER DR			
					005.580		CENTER TLA (UNDIV)		
					005.860 OP 148	AMBLESIDE DR			
					006.177 MU 296	RIDGLEY FOREST DR			
					006.300 SR 11	STARKY LA	NONE		
					007.200 MD 7 K	PATRIOTIC LA			
					007.280	STRUC #070010001			
					007.350 MD 7 H	NO NAME			
					007.890	STRUC #070011001 - MILL CREEK			
					008.600 OP 642	ST MICHAELS CT			
					008.920 CO 452	HOLLIS CIR			
					009.000 CO 452	HOLLIS CIR			
					009.300 CO 204	OLD ELK NECK RD			
					009.685 MD 7 L	NO NAME			
					009.724 US 40	PULASKI HWY			

MARYLAND DEPARTMENT OF TRANSPORTATION
STATE HIGHWAY ADMINISTRATION
DATA SERVICES DIVISION

2020 HIGHWAY LOCATION REFERENCE

COUNTY: CECIL
DISTRICT: 2
DATE: 10/28/2021
VERSION:1.0

ROUTE NUMBER: MD 7 C
DIRECTION: NORTH(INVENTORY)

ROAD NAME	FUNCTIONAL CLASS	STATE SYSTEM	NHS	MAINTENANCE	MILEPOINT	MILEPOINT DESCRIPTION	MEDIAN TYPE	MARKED LANES	AADT
E OLD PHILADELPHIA RD	U -Major Collector	STATE SECONDARY		State Highway Agency	009.730 MD 279	ELKTON RD	NONE	2	3,842

ROUTE NUMBER: MD 7 D
DIRECTION: EAST(INVENTORY)

ROAD NAME	FUNCTIONAL CLASS	STATE SYSTEM	NHS	MAINTENANCE	MILEPOINT	MILEPOINT DESCRIPTION	MEDIAN TYPE	MARKED LANES	AADT
E MAIN ST	U -Minor Arterial	STATE SECONDARY		State Highway Agency	001.060 MU 405	E MAIN ST	NONE	2	5,522
					001.060 MU 540	SOUTH ST			
					001.100 MU 230	DRENNAN LA			
					001.220 MU 370	LOCUST LA			
DELAWARE AVE					001.260 MD 281	E MAIN ST			
					001.300 MU 8020	ALLEY 2			
					001.310 MU 320	HOWARD ST #2			
					001.380	STRUC #070012001 - BIG ELK CREEK			
					001.660 CO 346	CRESWELL AVE			
					001.840 CO 346	CRESWELL AVE			
					001.890 MU 575	WHITE HALL RD			
					001.940 MU 258	NORMIRA			
					002.040 MU 553	WASHINGTON AVE			
					002.110 CO 493	PARK TOWNE DR			
					002.120 MU 365	LINCOLN AVE			
					002.330 CO 233	WILSON AVE			
					002.376 CO 229	WINDSOR DR			
					002.384 CO 229	WINDSOR DR (NB/L)			
					002.460 MD 7 E	NO NAME			
					002.497 US 40	PULASKI HWY (WB/L)			
					002.510 US 40	PULASKI HWY			

MARYLAND DEPARTMENT OF TRANSPORTATION
STATE HIGHWAY ADMINISTRATION
DATA SERVICES DIVISION

2020 HIGHWAY LOCATION REFERENCE

COUNTY: CECIL
DISTRICT: 2
DATE: 10/28/2021
VERSION:1.0

ROUTE NUMBER: MD 7 E
DIRECTION: NORTH(INVENTORY)

ROAD NAME	FUNCTIONAL CLASS	STATE SYSTEM	NHS	MAINTENANCE	MILEPOINT	MILEPOINT DESCRIPTION	MEDIAN TYPE	MARKED LANES	AADT
NO NAME	U -Local	STATE SECONDARY		State Highway Agency	000.000 US 40	PULASKI HWY (WB/L)	NONE	1	0
					000.090 MD 7 D	DELAWARE AVE			

ROUTE NUMBER: MD 7 H
DIRECTION: NORTH(INVENTORY)

ROAD NAME	FUNCTIONAL CLASS	STATE SYSTEM	NHS	MAINTENANCE	MILEPOINT	MILEPOINT DESCRIPTION	MEDIAN TYPE	MARKED LANES	AADT
NO NAME	U -Local	STATE SECONDARY		State Highway Agency	000.000 MD 7 C	E OLD PHILADELPHIA RD	NONE	2	0
					000.060 OP 548	PINE BLUFF LA			
					000.120	ROAD END - GUARDRAIL			

ROUTE NUMBER: MD 7 K
DIRECTION: EAST(INVENTORY)

ROAD NAME	FUNCTIONAL CLASS	STATE SYSTEM	NHS	MAINTENANCE	MILEPOINT	MILEPOINT DESCRIPTION	MEDIAN TYPE	MARKED LANES	AADT
PATRIOTIC LA	U -Local	STATE SECONDARY		State Highway Agency	000.000 MD 7 C	E OLD PHILADELPHIA RD	NONE	2	0
					000.048	GATE (OPEN)			

ROUTE NUMBER: MD 7 L
DIRECTION: EAST(INVENTORY)

ROAD NAME	FUNCTIONAL CLASS	STATE SYSTEM	NHS	MAINTENANCE	MILEPOINT	MILEPOINT DESCRIPTION	MEDIAN TYPE	MARKED LANES	AADT
NO NAME	U -Local	STATE SECONDARY		State Highway Agency	000.000 MD 7 C	E OLD PHILADELPHIA RD	NONE	2	0
					000.075	ROAD END - GATE			

ROUTE NUMBER: MD 213
DIRECTION: NORTH(INVENTORY)

ROAD NAME	FUNCTIONAL CLASS	STATE SYSTEM	NHS	MAINTENANCE	MILEPOINT	MILEPOINT DESCRIPTION	MEDIAN TYPE	MARKED LANES	AADT
AUGUSTINE HERMAN HWY	R -Minor Arterial	STATE PRIMARY		State Highway Agency	000.000 MD 213	AUGUSTINE HERMAN HWY	NONE	2	5,325
					000.000	KENT CO/L			
					000.000	STRUC #140006001 - SASSAFRAS RIVER			

MARYLAND DEPARTMENT OF TRANSPORTATION
STATE HIGHWAY ADMINISTRATION
DATA SERVICES DIVISION

2020 HIGHWAY LOCATION REFERENCE

COUNTY: CECIL
DISTRICT: 2
DATE: 10/28/2021
VERSION:1.0

ROUTE NUMBER: MD 213
DIRECTION: NORTH(INVENTORY)

ROAD NAME	FUNCTIONAL CLASS	STATE SYSTEM	NHS	MAINTENANCE	MILEPOINT	MILEPOINT DESCRIPTION	MEDIAN TYPE	MARKED LANES	AADT
AUGUSTINE HERMAN HWY	R -Minor Arterial	STATE PRIMARY		State Highway Agency	000.090 CO 308	GEORGE ST	NONE	2	5,325
					000.250 CO 307	SCHOOL HOUSE LA			
					000.310 CO 332	UNION FOLLY RD			
					001.030 CO 305	SANDY BOTTOM RD			
S BOHEMIA AVE					002.840 MU 40	DOUGLAS ST			
					002.860 MU 30	CHURCH ST			
N BOHEMIA AVE					003.040 MD 282	MAIN ST			5,600
					003.200 MU 15	ARIEL AVE			
AUGUSTINE HERMAN HWY					004.840 CO 1043	MILL LA			
					005.110 CO 313	BOHEMIA CHURCH RD			
					006.850 CO 569	FRONTAGE RD			
					007.010 CO 295	GLEBE RD			
					007.190	STRUC #070025001 - BOHEMIA RIVER			
					009.490 MD 310	CAYOTS CORNER RD			9,193
					009.490 CO 291	TOWN POINT RD			
					009.810 CO 567	CAYOTS CORNER RD SPUR			
					009.982	ATR STATION #0058 (CABINET NB/L)			
					010.870 CO 289	COURT HOUSE POINT RD			
	U -Minor Arterial				011.150		CENTER TLA (UNDIV)		
					011.350		PAINTED (UNDIV)		
					011.590 CO 283	BASIL AVE	CENTER TLA (UNDIV)		
					011.820 CO 284	RANDALIA RD			
					012.470 MD 213 A	NO NAME	NONE		11,743
					012.530 MD 537 C	NO NAME (SB/L)			
					012.530 MD 213 A	NO NAME (WB/L)			
					012.610 MD 537 D	NO NAME			
					012.790 MU 9040	FOURTH ST			
					012.860 MU 9030	3RD ST			
					013.000	STRUC #CECE01 C&D CANAL			
					013.110 MU 20	BANK ST			

MARYLAND DEPARTMENT OF TRANSPORTATION
STATE HIGHWAY ADMINISTRATION
DATA SERVICES DIVISION

2020 HIGHWAY LOCATION REFERENCE

COUNTY: CECIL
DISTRICT: 2
DATE: 10/28/2021
VERSION:1.0

ROUTE NUMBER: MD 213
DIRECTION: NORTH(INVENTORY)

ROAD NAME	FUNCTIONAL CLASS	STATE SYSTEM	NHS	MAINTENANCE	MILEPOINT	MILEPOINT DESCRIPTION	MEDIAN TYPE	MARKED LANES	AADT		
AUGUSTINE HERMAN HWY	U -Minor Arterial	STATE PRIMARY		State Highway Agency	013.130	MU 7010	PIG ALLEY	NONE	2	11,743	
					013.150	MU 30	BIDDLE ST				
	R -Minor Arterial					013.470		PAINTED (UNDIV)			
						013.535		UNPROTECTED			
						013.578	MD 285	LOCK ST			
						013.582	MD 285	LOCK ST (WB/L)			
						013.666		PAINTED (UNDIV)			
						013.750		STRUC #070024001 - LONG CREEK			NONE
						013.860	CO 279	SPEARS HILL RD			
						014.840		PAINTED (UNDIV)			
						014.950	CO 276	ELK FOREST RD			NONE
						015.000		PAINTED (UNDIV)			
						015.770	CO 558	LOCUST POINT RD			NONE
						015.770	CO 269	WILLIAMS RD			
						015.824		PAINTED (UNDIV)			
						016.180		STRUC #070023001 - PERCH CREEK			NONE
						016.360	CO 272	LEWIS SHORE RD E			
						016.360	CO 271	LEWIS SHORE RD W			
						016.790	OP 73	CROUCH CHAPEL RD			
						016.850		PAINTED (UNDIV)			
	U -Minor Arterial					017.030	CO 267	FRENCHTOWN RD	NONE		
						017.080		PAINTED (UNDIV)			
						017.670	CO 211	WHITE HALL RD	NONE	14,900	
017.730							PAINTED (UNDIV)				
017.930						CO 263	MANOR RD	NONE			
017.970						CO 260	RENE CARR ST				
018.130						CO 259	WALTER BOULDEN ST				
018.150							CENTER TLA (UNDIV)				
S BRIDGE ST	U -Principal Arterial – Other		NHS		018.314	US 40	PULASKI HWY	NONE	14,813		
					018.320						

MARYLAND DEPARTMENT OF TRANSPORTATION
STATE HIGHWAY ADMINISTRATION
DATA SERVICES DIVISION

2020 HIGHWAY LOCATION REFERENCE

COUNTY: CECIL
DISTRICT: 2
DATE: 10/28/2021
VERSION:1.0

ROUTE NUMBER: MD 213
DIRECTION: NORTH(INVENTORY)

ROAD NAME	FUNCTIONAL CLASS	STATE SYSTEM	NHS	MAINTENANCE	MILEPOINT	MILEPOINT DESCRIPTION	MEDIAN TYPE	MARKED LANES	AADT
S BRIDGE ST	U -Principal Arterial – Other	STATE PRIMARY	NHS	State Highway Agency	018.329 US 40	PULASKI HWY (WB/L)	NONE	2	14,813
					018.400		CENTER TLA (UNDIV)		
					018.750	STRUC #070052001 - ELK CREEK	NONE		
					018.790 MU 320	HOWARD ST #2			
					018.810 MU 240	EDER ST			
N BRIDGE ST					018.850 MU 400	W MAIN ST			13,103
					018.950 MU 120	CATHEDRAL ST			
					018.980 MU 8010	ALLEY 1			
					019.010 MU 301	W HIGH ST			
					019.040 MU 420	MCQUILKIN ST			
					019.060		PAINTED (UNDIV)		
					019.090 MU 520	RAILROAD AVE	NONE		
					019.134		PAINTED (UNDIV)		
					019.190	STRUC #070051001	NONE		
					019.210		PAINTED (UNDIV)		
					019.320 MD 545	ELKTON BLVD			
					019.320 MU 252	ELKTON BLVD #2			
					019.380		CENTER TLA (UNDIV)		
					019.410 MU 362	LAUREL DR			
					019.450 MU 210	DECKER ST			
					019.520 MU 560	WESLEY ST			
					019.610 MU 412	MARYLAND AVE #2			
					019.755 MD 279	ELKTON RD	NONE		
	U -Minor Arterial	STATE SECONDARY			019.760				4,930
					019.764 MD 279	NEWARK AVE (SB/L)			
					019.830 MU 528	SHEFFIELD PARK	PAINTED (UNDIV)		
SINGERLY RD					020.210 MU 335	KATIE LA	NONE		
					020.360 CO 187	DOGWOOD RD			
					020.430 OP 33	MAJORS LA			
					020.561 MU 711	BONNIE MARIE LN			

MARYLAND DEPARTMENT OF TRANSPORTATION
STATE HIGHWAY ADMINISTRATION
DATA SERVICES DIVISION

2020 HIGHWAY LOCATION REFERENCE

COUNTY: CECIL
DISTRICT: 2
DATE: 10/28/2021
VERSION:1.0

ROUTE NUMBER: MD 213

DIRECTION: NORTH(INVENTORY)

ROAD NAME	FUNCTIONAL CLASS	STATE SYSTEM	NHS	MAINTENANCE	MILEPOINT	MILEPOINT DESCRIPTION	MEDIAN TYPE	MARKED LANES	AADT
SINGERLY RD	U -Minor Arterial	STATE SECONDARY		State Highway Agency	020.680 CO 356	CARRIAGE LA	NONE	2	4,930
					021.210 CO 192	RICKETTS MILL RD			
					021.711 IS 95	J F K MEMORIAL HWY			
					021.720	STRUC #CEXA62001			
					021.731 IS 95	J F K MEMORIAL HWY (SB/L)			
					021.770 CO 193	MARS AVE			
					021.878 OP 158	MARS AVE			
					021.880	STRUC #070050001			
					022.040 CO 194	JOHNSTOWN RD			
					022.270 CO 373	KENNEDY BLVD			
					022.280 CO 623	CHERRY HILL RD			
					022.450 CO 180	CHILDS RD			
					022.450 CO 423	MOLITOR RD			
					022.700 CO 724	ACADEMY DR			
					022.880 CO 736	DORIS DR			
					022.950 CO 780	BEAUCHAMP RD			
					023.000		CURBED		
					023.010		ROUNDBOUT		
					023.030 CO 181	ELK MILLS RD			
					023.050		CURBED		
					023.380 CO 623	CHERRY HILL RD	NONE		
					023.930 CO 186	CARTERS MILL RD			
					024.386 CO 524	FOX CHASE DR			
					024.393 CO 524	FOX CHASE DR (WB/L)			
					024.560 CO 183	BIG ELK CHAPEL RD			
					024.670 CO 506	SILCHESTER DR			
					024.770 OP 711	HALL RD			
					024.820 OP 34	BLUE JAY DR			
					024.840 CO 762	GRANDVIEW DR			
	R -Minor Arterial				025.170 CO 165	PROVIDENCE RD			

MARYLAND DEPARTMENT OF TRANSPORTATION
STATE HIGHWAY ADMINISTRATION
DATA SERVICES DIVISION

2020 HIGHWAY LOCATION REFERENCE

COUNTY: CECIL
DISTRICT: 2
DATE: 10/28/2021
VERSION:1.0

ROUTE NUMBER: MD 213
DIRECTION: NORTH(INVENTORY)

ROAD NAME	FUNCTIONAL CLASS	STATE SYSTEM	NHS	MAINTENANCE	MILEPOINT	MILEPOINT DESCRIPTION	MEDIAN TYPE	MARKED LANES	AADT	
SINGERLY RD	R -Minor Arterial	STATE SECONDARY		State Highway Agency	025.510	CO 166	MCCLEARY RD	NONE	2	4,930
					025.890	CO 448	FAIR HILL DR			
LEWISVILLE RD	R -Major Collector				025.940	MD 273	TELEGRAPH RD			3,603
					026.750	CO 905	GREY FOX DR			
					026.750	CO 740	HUNT VALLEY DR			
					026.970	CO 142	BRICK HILL RD			
					027.120	CO 141	ROCK CHURCH RD			
					027.480		PENNSYLVANIA ST/L			

ROUTE NUMBER: MD 213 A
DIRECTION: EAST(INVENTORY)

ROAD NAME	FUNCTIONAL CLASS	STATE SYSTEM	NHS	MAINTENANCE	MILEPOINT	MILEPOINT DESCRIPTION	MEDIAN TYPE	MARKED LANES	AADT	
NO NAME	U -Minor Collector	STATE SECONDARY		State Highway Agency	000.000	MD 537 D	NO NAME	CURBED	2	2,122
					000.020					
					000.050	MD 213	AUGUSTINE HERMAN HWY			
					000.050	MD 537 C	NO NAME			

ROUTE NUMBER: MD 222
DIRECTION: NORTH(INVENTORY)

ROAD NAME	FUNCTIONAL CLASS	STATE SYSTEM	NHS	MAINTENANCE	MILEPOINT	MILEPOINT DESCRIPTION	MEDIAN TYPE	MARKED LANES	AADT	
AIKEN AVE	U -Minor Arterial	STATE SECONDARY		State Highway Agency	000.000			NONE	2	4,922
					000.090	MU 230	OTSEGO ST			
					000.090	MU 270	RAYMERE ST			
					000.300	MU 155	HONICKER ST			
					000.310	MU 200	MAYWOOD AVE			
					000.460	MU 90	COLE ST			
					000.530	MU 250	RICHMOND ST			PAINTED (UNDIV)
					000.660	US 40	PULASKI HWY			NONE
PERRYVILLE RD					000.670			3	11,422	

MARYLAND DEPARTMENT OF TRANSPORTATION
STATE HIGHWAY ADMINISTRATION
DATA SERVICES DIVISION

2020 HIGHWAY LOCATION REFERENCE

COUNTY: CECIL
DISTRICT: 2
DATE: 10/28/2021
VERSION:1.0

ROUTE NUMBER: MD 222

DIRECTION: NORTH(INVENTORY)

ROAD NAME	FUNCTIONAL CLASS	STATE SYSTEM	NHS	MAINTENANCE	MILEPOINT	MILEPOINT DESCRIPTION	MEDIAN TYPE	MARKED LANES	AADT							
PERRYVILLE RD	U -Minor Arterial	STATE SECONDARY		State Highway Agency	000.680	US 40	PULASKI HWY (WB/L)	NONE	3	11,422						
					000.810	MU 110	FRANKLIN ST									
					000.843			PAINTED (UNDIV)								
					000.897				2							
					001.004			CENTER TLA (UNDIV)								
					001.022			STRUC #070028001								
					001.250	MU 50		CEDAR CORNER RD								
					001.260	MU 85		CLAYTON ST								
					001.610	CO 111		ST MARKS CHURCH RD	NONE							
					001.650				CENTER TLA (UNDIV)							
					001.880	CO 110		PATTERSON AVE								
					001.980	CO 786		BLYTHE DALE RD	NONE							
					PERRYLAWN DR						002.020	MD 824 A	RESERVOIR RD			
											002.080	RP 95		RAMP 4 FR MD 222 NB TO IS 95 EB		
											002.170	RP 95		RAMP 5 FR MD 222 SB TO RAMP 4 (TO IS 95)		
											002.220	MD 222 C		G.R. DAWSON DR		
											002.290	RP 95		RAMP 6 FR IS 95 EB TO MD 222 SB		
											002.390	IS 95		J F K MEMORIAL HWY		
											002.400			EXIT #93		2,502
											002.400			STRUC #CEX934001		
											002.410	IS 95		J F K MEMORIAL HWY (SB/L)		
											002.470				PAINTED (UNDIV)	3
											002.550	RP 95		RAMP 1 FR MD 222 NB TO RAMP 8 (TO IS 95)	NONE	
002.587	MD 222 A		CHESAPEAKE OVERLOOK PKWY (EB/L)													
002.587	RP 95		RAMP 8 FR MD 222 SB TO IS 95 WB													
002.592	MD 222 A		CHESAPEAKE OVERLOOK PKWY													
002.592	RP 95		RAMP 7 FR IS 95 WB TO MD 222 SB													
002.600	RP 95		RAMP 2 FR RAMP 7 (FR IS 95) TO MD 222 NB													
002.680					2											
002.690				PAINTED (UNDIV)												

MARYLAND DEPARTMENT OF TRANSPORTATION
STATE HIGHWAY ADMINISTRATION
DATA SERVICES DIVISION

2020 HIGHWAY LOCATION REFERENCE

COUNTY: CECIL
DISTRICT: 2
DATE: 10/28/2021
VERSION:1.0

ROUTE NUMBER: MD 222
DIRECTION: NORTH(INVENTORY)

ROAD NAME	FUNCTIONAL CLASS	STATE SYSTEM	NHS	MAINTENANCE	MILEPOINT	MILEPOINT DESCRIPTION	MEDIAN TYPE	MARKED LANES	AADT
BAINBRIDGE RD	U -Major Collector	STATE SECONDARY		State Highway Agency	002.850 MD 824 A	BLYTHE DALE RD	NONE	2	2,502
					002.850 MD 275	PERRYLAWN DR			
					002.920 CO 553	CRAIGTOWN RD			
					003.250 CO 105	RED BARN RD			
					003.430 CO 109	COKESBURY RD			
					003.700 CO 108	HAPPY VALLEY RD			
					004.130 CO 881	MT ARARAT FARM RD			
					004.370	STRUC #070064001 - HAPPY VALLEY BRANCH			
					004.740 CO 107	LEBRUN RD			
					004.810			3	
S MAIN ST					004.840 CO 106	FRENCHTOWN RD			
					005.400			2	
					005.420 MU 8060	ALLEY #6			
					005.600 MU 8050	ALLEY #5			
					005.820 MU 9010	OYSTER SHELL ALLEY			
					005.840 MU 30	HIGH ST			
					005.850 MU 9010	OYSTER SHELL ALLEY			
N MAIN ST					005.900 MD 276	CENTER ST			2,525
					005.900 OP 787	FERRY ST			
					006.120 MU 50	VANNORT DR			
					006.350 MU 9000	NETTERS ALLEY			
					006.720 CO 713	GRANITE AVE			
					006.740	STRUC #070027001 - ROCK RUN			
					006.760 MU 40	MILL ST #1			
					006.790 MU 45	MILL ST #2			
					006.830 OP 788	ROCK LANDING RD			
SUSQUEHANNA RIVER RD					007.810 CO 56	CANAL RD			
	R -Major Collector				009.243	STRUC OVER GILLESPIES RUN			
					010.340 OP 8	MARYLAND AVE			
					010.430 OP 573	RATLEDGE LA			

MARYLAND DEPARTMENT OF TRANSPORTATION
STATE HIGHWAY ADMINISTRATION
DATA SERVICES DIVISION

2020 HIGHWAY LOCATION REFERENCE

COUNTY: CECIL
DISTRICT: 2
DATE: 10/28/2021
VERSION:1.0

ROUTE NUMBER: MD 222
DIRECTION: NORTH(INVENTORY)

ROAD NAME	FUNCTIONAL CLASS	STATE SYSTEM	NHS	MAINTENANCE	MILEPOINT	MILEPOINT DESCRIPTION	MEDIAN TYPE	MARKED LANES	AADT
SUSQUEHANNA RIVER RD	R -Major Collector	STATE SECONDARY		State Highway Agency	010.480	STRUC #070026001 - OCTORARO CREEK	NONE	2	2,525
					010.670 CO 38	MOORE RD			
					011.360 US 1	CONOWINGO RD			

ROUTE NUMBER: MD 222 A
DIRECTION: WEST(INVENTORY)

ROAD NAME	FUNCTIONAL CLASS	STATE SYSTEM	NHS	MAINTENANCE	MILEPOINT	MILEPOINT DESCRIPTION	MEDIAN TYPE	MARKED LANES	AADT		
CHESAPEAKE OVERLOOK PKWY	U -Local	STATE SECONDARY		State Toll Road	000.000 MD 222	PERRYLAWN DR	CURBED	2	0		
					000.000 RP 95	RAMP 7 FR IS 95 WB TO MD 222 SB					
					000.039						
					000.078					PAINTED (UNDIV)	3
					000.090 MU 298	CHESAPEAKE OVERLOOK PKWY				4	
000.090 MD 222 B	TURNPIKE DR										

ROUTE NUMBER: MD 222 B
DIRECTION: SOUTH(INVENTORY)

ROAD NAME	FUNCTIONAL CLASS	STATE SYSTEM	NHS	MAINTENANCE	MILEPOINT	MILEPOINT DESCRIPTION	MEDIAN TYPE	MARKED LANES	AADT
TURNPIKE DR	U -Local	STATE SECONDARY		State Toll Road	000.000 MD 222 A	CHESAPEAKE OVERLOOK PKWY	NONE	2	0
					000.850				

ROUTE NUMBER: MD 222 C
DIRECTION: WEST(INVENTORY)

ROAD NAME	FUNCTIONAL CLASS	STATE SYSTEM	NHS	MAINTENANCE	MILEPOINT	MILEPOINT DESCRIPTION	MEDIAN TYPE	MARKED LANES	AADT
G.R. DAWSON DR	U -Local	STATE SECONDARY		State Toll Road	000.000 MD 222	PERRYLAWN DR	NONE	2	0

MARYLAND DEPARTMENT OF TRANSPORTATION
STATE HIGHWAY ADMINISTRATION
DATA SERVICES DIVISION

2020 HIGHWAY LOCATION REFERENCE

COUNTY: CECIL
DISTRICT: 2
DATE: 10/28/2021
VERSION:1.0

ROUTE NUMBER: MD 267
DIRECTION: EAST(INVENTORY)

ROAD NAME	FUNCTIONAL CLASS	STATE SYSTEM	NHS	MAINTENANCE	MILEPOINT	MILEPOINT DESCRIPTION	MEDIAN TYPE	MARKED LANES	AADT
BALTIMORE ST	U -Major Collector	STATE SECONDARY		State Highway Agency	000.000 MD 7 C	W OLD PHILADELPHIA RD	NONE	2	1,182
					000.060	STRUC #070029001			
					000.440 CO 117	CARPENTERS POINT RD			
					000.620 MU 45	CANVASBACK LA			
					000.730 MU 130	S OGLE ST			
CECIL ST					000.820 MU 10	BALTIMORE ST			
					000.820 MU 62	CECIL PKWY			
					000.930	STRUC #070030001 - RED RUM RUN			
MARKET ST					001.000	NAME CHANGE AT 90 DEGREE BEND			
BLADEN ST					001.120 MU 30	BLADEN ST			
					001.120 MU 120	MARKET ST			
					001.210 MU 100	FREDERICK ST			
					001.300 MU 50	CAROLINE ST			
					001.380 MU 110	LOUISA LA			
					001.560 MU 97	EDGEWATER AVE			
					001.690 CO 777	CLEAR VIEW AVE			
					001.780	STRUC #070031001			
					001.900 MU 135	REVELATION RD			
					001.900 MD 7 C	W OLD PHILADELPHIA RD			

ROUTE NUMBER: MD 268
DIRECTION: NORTH(INVENTORY)

ROAD NAME	FUNCTIONAL CLASS	STATE SYSTEM	NHS	MAINTENANCE	MILEPOINT	MILEPOINT DESCRIPTION	MEDIAN TYPE	MARKED LANES	AADT
NORTH ST	U -Minor Arterial	STATE SECONDARY		State Highway Agency	000.000 MU 405	E MAIN ST	NONE	2	1,413
					000.000 MU 400	W MAIN ST			
					000.040 MU 260	FIREHOUSE LA			
					000.110 MU 300	E HIGH ST			5,231
					000.110 MU 301	W HIGH ST			
					000.230 MU 520	RAILROAD AVE			

MARYLAND DEPARTMENT OF TRANSPORTATION
STATE HIGHWAY ADMINISTRATION
DATA SERVICES DIVISION

2020 HIGHWAY LOCATION REFERENCE

COUNTY: CECIL
DISTRICT: 2
DATE: 10/28/2021
VERSION:1.0

ROUTE NUMBER: MD 268
DIRECTION: NORTH(INVENTORY)

ROAD NAME	FUNCTIONAL CLASS	STATE SYSTEM	NHS	MAINTENANCE	MILEPOINT	MILEPOINT DESCRIPTION	MEDIAN TYPE	MARKED LANES	AADT		
NORTH ST	U -Minor Arterial	STATE SECONDARY		State Highway Agency	000.280	MU 550	STOCKTON ST	NONE	2	5,231	
					000.300	MD 727	OLD NORTH RD				
					000.420	MU 7272	OLD NORTH RD				
					000.440		STRUC #070049001				
					000.450	MU 7270	OLD NORTH RD				
					000.560	MD 727 A	OLD NORTH RD				
					000.590	MU 500	MAPLE AVE				
					000.740	MU 250	ELKTON BLVD				
					000.740	MU 340	KENTMERE AVE				
					000.910						PAINTED (UNDIV)
					000.920						CURBED
					000.950	MD 279	ELKTON RD				
					000.950	CO 220	WALNUT LA				

ROUTE NUMBER: MD 272
DIRECTION: NORTH(INVENTORY)

ROAD NAME	FUNCTIONAL CLASS	STATE SYSTEM	NHS	MAINTENANCE	MILEPOINT	MILEPOINT DESCRIPTION	MEDIAN TYPE	MARKED LANES	AADT		
TURKEY POINT RD	R -Minor Collector	STATE SECONDARY		State Highway Agency	000.000		NONE	2	624		
					002.330	SR 4				CAMPGROUND RD	
	R -Major Collector				002.380	SR 3				N E RIVER AREA	
					004.670	CO 257				BOY SCOUT RD	
					005.140	CO 711				JOY DR	
	R -Minor Arterial				005.320						
					005.325	CO 204				OLD ELK NECK RD	
					005.370						1,901
					006.020	CO 581				ARRANTS RD	
					006.550	CO 203				RED POINT RD	
					006.790	OP 66				BLACK HILL RD	
					007.520	CO 202				CARA COVE RD	

MARYLAND DEPARTMENT OF TRANSPORTATION
STATE HIGHWAY ADMINISTRATION
DATA SERVICES DIVISION

2020 HIGHWAY LOCATION REFERENCE

COUNTY: CECIL
DISTRICT: 2
DATE: 10/28/2021
VERSION:1.0

ROUTE NUMBER: MD 272
DIRECTION: NORTH(INVENTORY)

ROAD NAME	FUNCTIONAL CLASS	STATE SYSTEM	NHS	MAINTENANCE	MILEPOINT	MILEPOINT DESCRIPTION	MEDIAN TYPE	MARKED LANES	AADT	
TURKEY POINT RD	R -Minor Arterial	STATE SECONDARY		State Highway Agency	007.520	CO 580	OLD LOG CABIN RD	NONE	2	1,901
					007.880	CO 201	MCKINNEYTOWN RD			
					008.550		STRUC #070038001 - HANCE POINT CREEK			
					008.580	CO 579	HANCE POINT RD			
					010.020	CO 579	HANCE POINT RD			
					010.020	CO 200	SHADY BEACH RD			
					010.110	CO 583	POINT RD SPUR			
					010.190	CO 1128	CHESAPEAKE CLUB DR			
					010.540	CO 594	SCHOOL HOUSE LA			
					010.800	CO 197	SUSQUEHANNOCK BLVD			
					010.840					
					010.940	CO 196	IRISHTOWN RD			
					011.040	MU 250	WALNUT ST			
					011.140	OP 658	ELK RIVER MANOR DR			
					MAULDIN AVE	U -Minor Arterial				
011.220	MU 230	THOMAS AVE								
011.280	MU 60	CHURCH ST								
011.330	MU 210	RONEY AVE								
011.400	MU 240	WALLACE AVE								
011.490	MU 280	WEST ST								
011.550	MU 170	PARKING LOT ENT								
011.600	MD 7 C	E CECIL AVE								
011.660	MU 130	JETHRO ST								
011.660	MU 135	LAMONICA LA								
011.700		STRUC #7063 NORTH EAST CREEK								
011.760	MU 139	N MAIN ST								
011.760	MU 220	RUSSELL ST								
011.800										
011.900		STRUC #070036001								
011.925			NONE	9,884						
			PAINTED (UNDIV)							

MARYLAND DEPARTMENT OF TRANSPORTATION
STATE HIGHWAY ADMINISTRATION
DATA SERVICES DIVISION

2020 HIGHWAY LOCATION REFERENCE

COUNTY: CECIL
DISTRICT: 2
DATE: 10/28/2021
VERSION:1.0

ROUTE NUMBER: MD 272
DIRECTION: NORTH(INVENTORY)

ROAD NAME	FUNCTIONAL CLASS	STATE SYSTEM	NHS	MAINTENANCE	MILEPOINT	MILEPOINT DESCRIPTION	MEDIAN TYPE	MARKED LANES	AADT	
MAULDIN AVE	U -Minor Arterial	STATE SECONDARY		State Highway Agency	012.025		CENTER TLA (UNDIV)	2	9,884	
					012.160		NONE	3		
NORTHEAST RD					012.214	US 40	PULASKI HWY		18,881	
					012.220					
					012.222	US 40	PULASKI HWY (WB/L)			
					012.381			PAINTED (UNDIV)		
					012.430					2
					012.500	CO 563	ROGERS RD	NONE		
					012.530			PAINTED (UNDIV)		
					012.920		STRUC #070035001	NONE		
					013.170	CO 582	PENINSULA DR			
					013.240			PAINTED (UNDIV)		
					013.315			NONE		3
					013.370	CO 170	LUMS RD			
					013.443					4
					013.464			PAINTED (UNDIV)		
					013.560			CURBED		
					013.600	RP 95	RAMP 4 FR MD 272 NB TO IS 95 EB			
					013.816	RP 95	RAMP 3 FR RAMP 6 (FR IS 95) TO MD 272 NB	PAINTED (UNDIV)		
					013.840			CURBED		
					013.930					5
					013.980					4
013.987	IS 95	J F K MEMORIAL HWY								
013.996		EXIT #100		18,291						
013.996		STRUC #CEXA00001								
014.004	IS 95	J F K MEMORIAL HWY (SB/L)								
014.014	RP 95	RAMP 9 FR IS 95 SB TO IS 95 SB								
014.070	RP 95	RAMP 1 FR MD 272 NB TO RAMP 9 (TO IS 95)								
014.310	RP 95	RAMP 2 FR RAMP 9 (FR IS 95) TO MD 272 NB								
014.490				3						

MARYLAND DEPARTMENT OF TRANSPORTATION
STATE HIGHWAY ADMINISTRATION
DATA SERVICES DIVISION

2020 HIGHWAY LOCATION REFERENCE

COUNTY: CECIL
DISTRICT: 2
DATE: 10/28/2021
VERSION:1.0

ROUTE NUMBER: MD 272

DIRECTION: NORTH(INVENTORY)

ROAD NAME	FUNCTIONAL CLASS	STATE SYSTEM	NHS	MAINTENANCE	MILEPOINT	MILEPOINT DESCRIPTION	MEDIAN TYPE	MARKED LANES	AADT	
NORTHEAST RD	U -Minor Arterial	STATE SECONDARY		State Highway Agency	014.509		PAINTED (UNDIV)	3	18,291	
					014.544		NONE	2		
CHROME RD	R -Minor Arterial				014.600	MD 274	JOSEPH BIGGS MEMORIAL HWY		9,981	
					014.663			PAINTED (UNDIV)		
					015.020	CO 574	OLD BAYVIEW RD	NONE		
					015.220		STRUC #070034001 - NORTH EAST CREEK			
					015.430	CO 411	WARBURTON RD			
					016.220	CO 149	WHEATLEY RD			
					016.830	CO 69	DR MILLER RD			
					016.830	CO 573	OLD ZION RD			
					017.280	CO 64	ENGLAND CREAMERY RD			
					017.700	CO 573	OLD ZION RD			
					017.700	CO 858	STEEPLECHASE LA			
					017.990	OP 714	DRESSAGE CT			
					018.180			PAINTED (UNDIV)		
					018.240	CO 733	FAIRFIELD RD			
					018.870	CO 495	QUAKER LA	NONE		
					019.210	CO 496	BRICK MEETINGHOUSE RD			
					019.275			PAINTED (UNDIV)		
					019.350	MD 273	TELEGRAPH RD	NONE	6,064	
					019.400			PAINTED (UNDIV)		
					019.490	CO 134	LOMBARD RD	NONE		
019.780	CO 572	WALNUT GARDEN RD								
019.890	CO 852	WALNUT GARDEN RD SPUR								
020.250	CO 34	FELL RD								
020.580			PAINTED (UNDIV)							
020.670		PENNSYLVANIA ST/L	NONE							

MARYLAND DEPARTMENT OF TRANSPORTATION
STATE HIGHWAY ADMINISTRATION
DATA SERVICES DIVISION

2020 HIGHWAY LOCATION REFERENCE

COUNTY: CECIL
DISTRICT: 2
DATE: 10/28/2021
VERSION:1.0

ROUTE NUMBER: MD 273
DIRECTION: EAST(INVENTORY)

ROAD NAME	FUNCTIONAL CLASS	STATE SYSTEM	NHS	MAINTENANCE	MILEPOINT	MILEPOINT DESCRIPTION	MEDIAN TYPE	MARKED LANES	AADT
RISING SUN RD	U -Minor Arterial	STATE SECONDARY		State Highway Agency	000.000 US 1	CONOWINGO RD	NONE	2	4,764
					000.060 MD 273 A	RISING SUN RD			
					000.480 CO 131	CARTER RD			
					000.600 CO 586	HARRISVILLE RD			
					000.644		ROUNDBABOUT		
					000.660 MD 276	JACOB TOME MEMORIAL HWY			
MAIN ST					001.190 MU 145	HARRINGTON DR	NONE		
					001.300 MU 5	BROWNTOWN LA			
					001.390 MU 30	COOPER ST			
					001.420 MU 130	WILSON AVE			
					001.450 MU 10	BUCKLEY AVE			
					001.500 MU 70	MOUNT ST			
					001.600 MU 90	NORTH QUEEN ST			
					001.600 MD 274	S QUEEN ST			
					001.640 MU 8020	ALLEY #2			
					001.660 MU 121	S WALNUT ST			
					001.660 MU 120	WALNUT ST			
					001.750 MU 8030	ALLEY #3			
					001.820 MU 115	VALLEY VIEW DR	PAINTED (UNDIV)		
					001.930		CENTER TLA (UNDIV)		
					002.090 MU 111	RYAN DR	NONE		
					002.292 MU 154	MAPLE HEIGHTS LA			
TELEGRAPH RD					002.510 CO 28	PIERCE RD			
					002.520 CO 403	STEVENS RD			
	R -Minor Arterial				003.430 CO 49	HALF MILE TURN			
					003.660 CO 30	SYLMAR RD			
					004.410 CO 31	WILSON RD			
					004.820 CO 701	CISSEL LA			
					004.980	STRUC #070040001 - NORTH EAST CREEK			
					005.267 CO 33	CHANDLEE RD			

MARYLAND DEPARTMENT OF TRANSPORTATION
STATE HIGHWAY ADMINISTRATION
DATA SERVICES DIVISION

2020 HIGHWAY LOCATION REFERENCE

COUNTY: CECIL
DISTRICT: 2
DATE: 10/28/2021
VERSION:1.0

ROUTE NUMBER: MD 273
DIRECTION: EAST(INVENTORY)

ROAD NAME	FUNCTIONAL CLASS	STATE SYSTEM	NHS	MAINTENANCE	MILEPOINT	MILEPOINT DESCRIPTION	MEDIAN TYPE	MARKED LANES	AADT
TELEGRAPH RD	R -Minor Arterial	STATE SECONDARY		State Highway Agency	005.273 CO 404	THANKLESS LA	NONE	2	4,764
					006.000 CO 572	WALNUT GARDEN RD			
					006.050 CO 132	ROSEBANK RD			
					006.060		PAINTED (UNDIV)		
					006.160 MD 272	CHROME RD	NONE		6,482
					006.180		PAINTED (UNDIV)		
					006.590 CO 496	BRICK MEETINGHOUSE RD	NONE		
					007.430 CO 133	WOOD VALLEY RD			
					007.580 CO 69	DR MILLER RD			
					007.970	STRUC #070041001 - LITTLE NORTH EAST CR			
					008.080 CO 530	SPRINGFIELD DR			
					008.430 OP 585	BUCKWHEAT RUN RD			
					008.640		PAINTED (UNDIV)		
					008.660		CURBED		
					008.702		ROUNDAABOUT		
					008.720 CO 90	BLUE BALL RD			6,363
					008.725		CURBED		
					008.764		PAINTED (UNDIV)		
					008.770 OP 624	NICHOLS WAY			
					009.440 CO 136	FAIRVIEW RD	NONE		
					009.920 OP 609	MISTY LA			
					010.050 CO 137	MIDDLE RD			
					010.760 CO 138	HILLTOP RD			
					011.090 CO 139	LITTLE ELK CREEK RD			
					011.170 CO 140	LITTLE ELK CREEK RD			
					011.190	STRUC #070042001 - LITTLE ELK CREEK			
					011.220 CO 141	ROCK CHURCH RD			
					011.370 CO 448	FAIR HILL DR			
					012.220 MD 213	LEWISVILLE RD			6,773
					012.270		PAINTED (UNDIV)		

MARYLAND DEPARTMENT OF TRANSPORTATION
STATE HIGHWAY ADMINISTRATION
DATA SERVICES DIVISION

2020 HIGHWAY LOCATION REFERENCE

COUNTY: CECIL
DISTRICT: 2
DATE: 10/28/2021
VERSION:1.0

ROUTE NUMBER: MD 273
DIRECTION: EAST(INVENTORY)

ROAD NAME	FUNCTIONAL CLASS	STATE SYSTEM	NHS	MAINTENANCE	MILEPOINT	MILEPOINT DESCRIPTION	MEDIAN TYPE	MARKED LANES	AADT	
TELEGRAPH RD	R -Minor Arterial	STATE SECONDARY		State Highway Agency	012.870	STRUC #CE9000002 - DUPONTS BRIDGE	NONE	2	6,773	
					013.650 CO 143	GALLAHER RD				
					013.910	STRUC #CE9001002 - DUPONTS BRIDGE				
					014.330 CO 584	STONE HOUSE LA				
					014.440	STRUC #070044001 - BIG ELK CREEK				
					014.870	STRUC #CE9002002 - DUPONTS BRIDGE				
					014.980					
					015.040 CO 369	MARLYN DR				PAINTED (UNDIV)
					015.140 CO 144	APPLETON RD				NONE
					015.156 CO 144	APPLETON RD				
					015.244					PAINTED (UNDIV)
					015.864 CO 145	LITTLE EGYPT RD				NONE
					015.964 OP 500	GLEN DR				
					016.144 CO 501	EVAN DR				
					016.580	DELAWARE ST/L				

ROUTE NUMBER: MD 273 A
DIRECTION: EAST(INVENTORY)

ROAD NAME	FUNCTIONAL CLASS	STATE SYSTEM	NHS	MAINTENANCE	MILEPOINT	MILEPOINT DESCRIPTION	MEDIAN TYPE	MARKED LANES	AADT	
RISING SUN RD	U -Local	STATE SECONDARY		State Highway Agency	000.000 US 1	CONOWINGO RD	NONE	1	0	
					000.000 CO 27	MOUNTAIN RD				
					000.050					2
					000.220 MD 273	RISING SUN RD				

ROUTE NUMBER: MD 274
DIRECTION: EAST(INVENTORY)

ROAD NAME	FUNCTIONAL CLASS	STATE SYSTEM	NHS	MAINTENANCE	MILEPOINT	MILEPOINT DESCRIPTION	MEDIAN TYPE	MARKED LANES	AADT
S QUEEN ST	U -Minor Arterial	STATE SECONDARY		State Highway Agency	000.000 MD 273	MAIN ST	NONE	2	3,625
					000.000 MU 90	NORTH QUEEN ST			

MARYLAND DEPARTMENT OF TRANSPORTATION
STATE HIGHWAY ADMINISTRATION
DATA SERVICES DIVISION

2020 HIGHWAY LOCATION REFERENCE

COUNTY: CECIL
DISTRICT: 2
DATE: 10/28/2021
VERSION:1.0

ROUTE NUMBER: MD 274
DIRECTION: EAST(INVENTORY)

ROAD NAME	FUNCTIONAL CLASS	STATE SYSTEM	NHS	MAINTENANCE	MILEPOINT	MILEPOINT DESCRIPTION	MEDIAN TYPE	MARKED LANES	AADT	
S QUEEN ST	U -Minor Arterial	STATE SECONDARY		State Highway Agency	000.050	MU 20	E CHERRY ST	NONE	2	3,625
					000.050	MU 21	W CHERRY ST			
					000.190	MU 69	DODSON DR			
					000.230	OP 649	DAIRY ST			
JOSEPH BIGGS MEMORIAL HWY	R -Minor Arterial				000.590	CO 619	COLONIAL WAY			
					001.020	CO 28	PIERCE RD			
					001.170	CO 62	MONTGOMERY RD			
					001.580	CO 31	WILSON RD			
					002.310	CO 52	BARNES CORNER RD			
					002.350	CO 63	HARRINGTON RD			
					002.350	CO 406	SMITH RD			
					002.960	CO 755	POST RD			
					003.320	MD 274 A	CALVERT RD			
					003.320	MD 274 B	EBENEZER CHURCH RD			
	003.770	CO 407	CROTHERS RD			8,155				
	003.770	CO 67	PRINCIPIO RD							
	004.350	CO 88	SIMMERS RD							
	004.916	CO 1026	MANOR HOUSE DR (NB/L)							
	004.924	CO 1026	MANOR HOUSE DR							
	005.077	CO 378	KAREN DR							
	005.420	CO 93	WASHINGTON SCHOOL HOUSE RD							
	005.720	CO 68	KIRKS MILL LA							
	006.840	CO 571	OLD FARMINGTON RD							
	006.930	CO 76	THEODORE RD							
007.170	CO 574	OLD BAYVIEW RD								
007.350	MD 272	NORTHEAST RD								
	U -Minor Arterial									

MARYLAND DEPARTMENT OF TRANSPORTATION
STATE HIGHWAY ADMINISTRATION
DATA SERVICES DIVISION

2020 HIGHWAY LOCATION REFERENCE

COUNTY: CECIL
DISTRICT: 2
DATE: 10/28/2021
VERSION:1.0

ROUTE NUMBER: MD 274 A
DIRECTION: NORTH(INVENTORY)

ROAD NAME	FUNCTIONAL CLASS	STATE SYSTEM	NHS	MAINTENANCE	MILEPOINT	MILEPOINT DESCRIPTION	MEDIAN TYPE	MARKED LANES	AADT
CALVERT RD	R -Local	STATE SECONDARY		State Highway Agency	000.000 MD 274 B	EBENEZER CHURCH RD	NONE	2	0
					000.000 MD 274	JOSEPH BIGGS MEMORIAL HWY			
					000.050 CO 35	CALVERT RD			
					000.120	ROAD END			

ROUTE NUMBER: MD 274 B
DIRECTION: NORTH(INVENTORY)

ROAD NAME	FUNCTIONAL CLASS	STATE SYSTEM	NHS	MAINTENANCE	MILEPOINT	MILEPOINT DESCRIPTION	MEDIAN TYPE	MARKED LANES	AADT
EBENEZER CHURCH RD	R -Local	STATE SECONDARY		State Highway Agency	000.000 CO 92	EBENEZER CHURCH RD	NONE	2	0
					000.116 CO 67	PRINCIPIO RD			
					000.560 MD 274 A	CALVERT RD			
					000.560 MD 274	JOSEPH BIGGS MEMORIAL HWY			

ROUTE NUMBER: MD 275
DIRECTION: NORTH(INVENTORY)

ROAD NAME	FUNCTIONAL CLASS	STATE SYSTEM	NHS	MAINTENANCE	MILEPOINT	MILEPOINT DESCRIPTION	MEDIAN TYPE	MARKED LANES	AADT
PERRYLAWN DR	U -Minor Arterial	STATE SECONDARY		State Highway Agency	000.000 MD 222	BAINBRIDGE RD	NONE	2	9,722
					000.000 MD 824 A	BLYTHE DALE RD			
					000.660 CO 365	DIAMOND JIM RD			
					001.670 CO 553	CRAIGTOWN RD			
					002.220 MD 276	JACOB TOME MEMORIAL HWY			

ROUTE NUMBER: MD 276
DIRECTION: NORTH(INVENTORY)

ROAD NAME	FUNCTIONAL CLASS	STATE SYSTEM	NHS	MAINTENANCE	MILEPOINT	MILEPOINT DESCRIPTION	MEDIAN TYPE	MARKED LANES	AADT
CENTER ST	U -Minor Arterial	STATE SECONDARY		State Highway Agency	000.000 OP 787	FERRY ST	NONE	2	1,142
					000.000 MD 222	N MAIN ST			
JACOB TOME MEMORIAL HWY					001.460 CO 71	BURLIN RD			

MARYLAND DEPARTMENT OF TRANSPORTATION
STATE HIGHWAY ADMINISTRATION
DATA SERVICES DIVISION

2020 HIGHWAY LOCATION REFERENCE

COUNTY: CECIL
DISTRICT: 2
DATE: 10/28/2021
VERSION:1.0

ROUTE NUMBER: MD 276
DIRECTION: NORTH(INVENTORY)

ROAD NAME	FUNCTIONAL CLASS	STATE SYSTEM	NHS	MAINTENANCE	MILEPOINT	MILEPOINT DESCRIPTION	MEDIAN TYPE	MARKED LANES	AADT
JACOB TOME MEMORIAL HWY	U -Minor Arterial	STATE SECONDARY		State Highway Agency	002.040 CO 75	WAIBEL RD	NONE	2	1,142
					002.140 OP 551	DOWNIN LA			
					002.180 OP 707	MISTY MEADOW DR			
					002.250 MD 275	PERRYLAWN DR			8,360
					002.580 CO 81	ABRAHAMS RD			
					002.880 CO 553	CRAIGTOWN RD			
					002.880 CO 57	DR JACK RD			
					002.980		PAINTED (UNDIV)		
					003.110 CO 555	CAMP MEETING GROUND RD	NONE		
					003.110 CO 45	FIRETOWER RD			
	R -Minor Arterial				003.270 CO 50	HOPEWELL RD			
					003.970 CO 462	NANTUCKETT DR			
					004.480 CO 739	FOX FIRE DR			
	U -Minor Arterial				005.020 CO 585	SALE BARN RD			
					005.240 CO 585	SALE BARN RD			
					005.520 CO 405	COWAN RD			
					005.520 CO 45	FIRETOWER RD			
					005.820 CO 52	BARNES CORNER RD			
					005.820 CO 715	LIBERTY GROVE RD			
					006.360 CO 478	THRUWAY DR			
					006.620 CO 360	WYATT LA			
					007.351 MD 273	RISING SUN RD			
					007.385 MD 273	RISING SUN RD (WB/L)			
					007.790 CO 36	PEARL ST			
					007.850 US 1	RISING SUN BYPASS			
					007.850 CO 25	SLICERS MILL RD			

MARYLAND DEPARTMENT OF TRANSPORTATION
STATE HIGHWAY ADMINISTRATION
DATA SERVICES DIVISION

2020 HIGHWAY LOCATION REFERENCE

COUNTY: CECIL
DISTRICT: 2
DATE: 10/28/2021
VERSION:1.0

ROUTE NUMBER: MD 277
DIRECTION: EAST(INVENTORY)

ROAD NAME	FUNCTIONAL CLASS	STATE SYSTEM	NHS	MAINTENANCE	MILEPOINT	MILEPOINT DESCRIPTION	MEDIAN TYPE	MARKED LANES	AADT
ELK MILLS RD	U -Major Collector	STATE SECONDARY		State Highway Agency	000.000 CO 181	ELK MILLS RD	NONE	2	2,942
					000.162 CO 1083	SUNBURST DR			
					000.490 OP 38	WRIGHT AVE			
					000.540 OP 39	BALDWIN CHURCH RD			
					000.720	STRUC #070045001 - BIG ELK CREEK			
					001.010 CO 787	CECIL MANOR SCHOOL RD			
FLETCHWOOD RD					001.190 CO 144	APPLETON RD			6,272
					001.310 CO 610	OAKRIDGE CT			
					001.410	ATR STATION # 88 (CABINET ON E/B SIDE)			
					001.444		PAINTED (UNDIV)		
					001.490 CO 1069	OAKMONT DR	NONE		
					001.544		PAINTED (UNDIV)		
					001.667 OP 623	WINCHESTER RD	NONE		
					001.673 CO 846	WINCHESTER DR			
					001.950 CO 241	CHESTNUT DR			
					002.120 CO 239	WALNUT DR			
					002.140		PAINTED (UNDIV)		
					002.227 CO 1110	WEST CREEK VILLAGE DR (SB/L)	NONE		
					002.230 CO 236	PEACH RD			
					002.233 CO 1110	WEST CREEK VILLAGE DR			
					002.263		CENTER TLA (UNDIV)		
					002.367 CO 993	PERSIMMON LA (SB/L)	NONE		
					002.370		PAINTED (UNDIV)		
					002.373 CO 993	PERSIMMON LA			
					002.495 MD 279	ELKTON RD (SB/L)	NONE		
					002.510 MD 279	ELKTON RD			

MARYLAND DEPARTMENT OF TRANSPORTATION
STATE HIGHWAY ADMINISTRATION
DATA SERVICES DIVISION

2020 HIGHWAY LOCATION REFERENCE

COUNTY: CECIL
DISTRICT: 2
DATE: 10/28/2021
VERSION:1.0

ROUTE NUMBER: MD 279
DIRECTION: NORTH(INVENTORY)

ROAD NAME	FUNCTIONAL CLASS	STATE SYSTEM	NHS	MAINTENANCE	MILEPOINT	MILEPOINT DESCRIPTION	MEDIAN TYPE	MARKED LANES	AADT	
ELKTON RD	U -Principal Arterial – Other	STATE SECONDARY	NHS	State Highway Agency	000.000	MD 7 C	E OLD PHILADELPHIA RD	CURBED	3	9,932
					000.006	US 40	PULASKI HWY (WB/L)			
					000.040			UNPROTECTED		
					000.079				2	
					000.160			PAINTED (UNDIV)		
					000.410		STRUC #070043001 - LITTLE ELK CREEK	NONE		
					000.480			PAINTED (UNDIV)		
					000.600	MD 545	BLUE BALL RD	NONE	7,902	
					000.660			PAINTED (UNDIV)		
					001.125			UNPROTECTED		
NEWARK AVE		STATE PRIMARY			001.180	MD 213	N BRIDGE ST	NONE	11,092	
					001.230			CENTER TLA (UNDIV)		
					001.360	MU 285	GILPIN AVE			
					001.510	MU 325	JAMES ST			
ELKTON RD					001.600			PAINTED (UNDIV)		
					001.700	MD 268	NORTH ST	CURBED		
					001.700	CO 220	WALNUT LA			
					001.740		STRUC #070048001 - BIG ELK CREEK			
					001.800	MD 316	APPLETON RD		3	10,202
					001.815			PAINTED (UNDIV)		
					001.830			NONE	4	
					001.950		STRUC #070022001 - BIG ELK CREEK			
					001.980			PAINTED (UNDIV)		
					002.070			UNPROTECTED		
					002.640		STRUC #070039001 - BIG ELK CREEK			
					003.365	MU 25	BELLE HILL RD			
					003.375	MU 25	BELLE HILL RD (WB/L)			
003.560			POSITIVE BARRIER							
003.610	RP 95	RAMP 4 FR MD 279 NB TO IS 95 EB								
003.630			UNPROTECTED							

MARYLAND DEPARTMENT OF TRANSPORTATION
STATE HIGHWAY ADMINISTRATION
DATA SERVICES DIVISION

2020 HIGHWAY LOCATION REFERENCE

COUNTY: CECIL
DISTRICT: 2
DATE: 10/28/2021
VERSION:1.0

ROUTE NUMBER: MD 279
DIRECTION: NORTH(INVENTORY)

ROAD NAME	FUNCTIONAL CLASS	STATE SYSTEM	NHS	MAINTENANCE	MILEPOINT	MILEPOINT DESCRIPTION	MEDIAN TYPE	MARKED LANES	AADT
ELKTON RD	U -Principal Arterial – Other	STATE PRIMARY	NHS	State Highway Agency	003.730		POSITIVE BARRIER	4	10,202
					003.740	RP 95 RAMP 3 FR RAMP 9 (FR IS 95) TO MD 279 NB			
					003.800	RP 95 RAMP 9 FR IS 95 NB TO IS 95 NB			
					003.805	IS 95 J F K MEMORIAL HWY			
		STATE SECONDARY			003.810	EXIT #109			19,772
					003.810	STRUC #CEXA89001			
					003.815	IS 95 J F K MEMORIAL HWY (SB/L)			
					003.820	RP 95 RAMP 10 FR IS 95 SB TO IS 95 SB			
					003.850		UNPROTECTED		
					003.890	RP 95 RAMP 1 FR MD 279 NB TO RAMP 10 (TO IS95)			
					004.050	RP 95 RAMP 2 FR IS 95 WB TO MD 279 NB	POSITIVE BARRIER		
					004.130		UNPROTECTED		
					004.410	CO 1076 PERFORMANCE DR			
					004.700	CO 234 IRON HILL RD			
					004.910	MD 277 FLETCHWOOD RD			
					004.950	DELAWARE ST/L			

ROUTE NUMBER: MD 281
DIRECTION: EAST(INVENTORY)

ROAD NAME	FUNCTIONAL CLASS	STATE SYSTEM	NHS	MAINTENANCE	MILEPOINT	MILEPOINT DESCRIPTION	MEDIAN TYPE	MARKED LANES	AADT
E MAIN ST	U -Minor Arterial	STATE SECONDARY		State Highway Agency	000.000	MD 7 D E MAIN ST	NONE	2	5,283
					000.100	MU 290 HERMITAGE DR			
RED HILL RD					000.390	STRUC #070060001 - BIG ELK CREEK			
					000.470	OP 142 COX LA			
					000.540	OP 143 NO NAME			
					000.930		PAINTED (UNDIV)		
					000.983	MU 728 BEN BLVD			
					001.160	MU 478 PATRIOTS WAY (SB/L)	NONE		
					001.170	MU 478 PATRIOTS WAY			

MARYLAND DEPARTMENT OF TRANSPORTATION
STATE HIGHWAY ADMINISTRATION
DATA SERVICES DIVISION

2020 HIGHWAY LOCATION REFERENCE

COUNTY: CECIL
DISTRICT: 2
DATE: 10/28/2021
VERSION:1.0

ROUTE NUMBER: MD 281
DIRECTION: EAST(INVENTORY)

ROAD NAME	FUNCTIONAL CLASS	STATE SYSTEM	NHS	MAINTENANCE	MILEPOINT	MILEPOINT DESCRIPTION	MEDIAN TYPE	MARKED LANES	AADT	
RED HILL RD	U -Minor Arterial	STATE SECONDARY		State Highway Agency	001.367	MU 710	CHERRY TREE LA	NONE	2	5,283
					001.370			PAINTED (UNDIV)		
					001.373	MU 710	CHERRY TREE LA (WB/L)			
					001.430			CURBED		
					001.460	XO 98	CROSSOVER			
					001.470			ROUNDBABOUT		
					001.490	XO 97	CROSSOVER			
					001.500			CURBED		
					001.530			PAINTED (UNDIV)		
					001.775	MD 781	DELANCY RD	NONE		
					002.115		DELAWARE ST/L			

ROUTE NUMBER: MD 282
DIRECTION: EAST(INVENTORY)

ROAD NAME	FUNCTIONAL CLASS	STATE SYSTEM	NHS	MAINTENANCE	MILEPOINT	MILEPOINT DESCRIPTION	MEDIAN TYPE	MARKED LANES	AADT	
CRYSTAL BEACH RD	R -Local	STATE SECONDARY		State Highway Agency	000.000	CO 636	CRYSTAL BEACH RD	NONE	2	2,124
					000.000	CO 314	WHITE CRYSTAL BEACH RD			
					000.140	OP 775	ELKVIEW SHORES RD			
					000.570	CO 302	CABIN JOHN RD			
					001.110	CO 815	PEARCE CREEK DR			
					001.860	CO 301	PINEWOOD RD			
					002.440	CO 312	STEMMERS RUN RD			
					002.890	CO 591	OLD CRYSTAL BEACH RD			
					003.210	CO 295	GLEBE RD			
					003.360	CO 591	OLD CRYSTAL BEACH RD			
					003.840	CO 590	PEDDLERS LA			
					004.190			PAINTED (UNDIV)		
					004.293	CO 566	GROVE NECK RD SPUR B (SB/L)			
					004.302	CO 566	GROVE NECK RD SPUR B	NONE		

MARYLAND DEPARTMENT OF TRANSPORTATION
STATE HIGHWAY ADMINISTRATION
DATA SERVICES DIVISION

2020 HIGHWAY LOCATION REFERENCE

COUNTY: CECIL
DISTRICT: 2
DATE: 10/28/2021
VERSION:1.0

ROUTE NUMBER: MD 282
DIRECTION: EAST(INVENTORY)

ROAD NAME	FUNCTIONAL CLASS	STATE SYSTEM	NHS	MAINTENANCE	MILEPOINT	MILEPOINT DESCRIPTION	MEDIAN TYPE	MARKED LANES	AADT
CRYSTAL BEACH RD	R -Major Collector	STATE SECONDARY		State Highway Agency	004.351		PAINTED (UNDIV)	2	2,124
					004.416	CO 565	GROVE NECK RD SPUR A		
MAIN ST					005.460	CO 304	NEW CUT RD	NONE	
					005.510	CO 299	NEW CUT RD		
					006.320	MU 60	WATER ST		
					006.480	MU 50	RICKARDS ST		
					006.590	MU 70	WILSON ST		
					006.700	MD 213	S BOHEMIA AVE		4,311
					006.880	MU 20	CENTER ST		
					006.990	OP 635	ELIZABETH WAY		
					007.960	CO 329	WARDS HILL RD		
					008.400	CO 319	CHRISTOPHER RD		
CECILTON WARWICK RD					008.950	CO 320	WORSSELL MANOR RD		
					011.440	CO 327	SASSAFRAS RD		
					011.860	CO 321	CHURCH RD		
					012.030	CO 1005	CEMETERY LA		
					012.100	CO 435	WATER ST		
					012.100	CO 556	WILSON ST		
					012.430		DELAWARE ST/L		

ROUTE NUMBER: MD 284
DIRECTION: NORTH(INVENTORY)

ROAD NAME	FUNCTIONAL CLASS	STATE SYSTEM	NHS	MAINTENANCE	MILEPOINT	MILEPOINT DESCRIPTION	MEDIAN TYPE	MARKED LANES	AADT	
HEMPHILL ST	U -Major Collector	STATE SECONDARY		State Highway Agency	000.000	MD 285	BIDDLE ST	NONE	2	734
					000.030	MU 8020	ALLEY #2			
					000.060	MU 50	CECIL ST			
					000.120	MU 90	MOSS ST			
					000.250	MD 285	LOCK ST			

MARYLAND DEPARTMENT OF TRANSPORTATION
STATE HIGHWAY ADMINISTRATION
DATA SERVICES DIVISION

2020 HIGHWAY LOCATION REFERENCE

COUNTY: CECIL
DISTRICT: 2
DATE: 10/28/2021
VERSION:1.0

ROUTE NUMBER: MD 285
DIRECTION: EAST(INVENTORY)

ROAD NAME	FUNCTIONAL CLASS	STATE SYSTEM	NHS	MAINTENANCE	MILEPOINT	MILEPOINT DESCRIPTION	MEDIAN TYPE	MARKED LANES	AADT		
LOCK ST	R -Major Collector	STATE SECONDARY		State Highway Agency	000.000	MD 213	AUGUSTINE HERMAN HWY (SB/L)	CURBED	2	822	
					000.005	MD 213	AUGUSTINE HERMAN HWY				
	U -Local	000.150	CO 516	HEMPHILL ST	NONE						
		000.290	MD 284	HEMPHILL ST							
		000.440	MU 90	MOSS ST							
		000.520	MU 50	CECIL ST							
		000.570	MU 30	BIDDLE ST							
		000.570	MU 131	LOCK ST							
		000.620	MU 8020	ALLEY #2							
		000.760	MD 284	HEMPHILL ST							
BIDDLE ST	U -Major Collector				000.850	MU 120	UNION ST				
					001.010	MU 8020	ALLEY #2				
					001.010	MU 80	LEWIS ST				
					002.100	CO 280	KNIGHTS CORNER RD				
					002.430		DELAWARE ST/L				

ROUTE NUMBER: MD 286
DIRECTION: EAST(INVENTORY)

ROAD NAME	FUNCTIONAL CLASS	STATE SYSTEM	NHS	MAINTENANCE	MILEPOINT	MILEPOINT DESCRIPTION	MEDIAN TYPE	MARKED LANES	AADT		
2ND ST	U -Minor Collector	STATE SECONDARY		State Highway Agency	000.000	MU 9020	2ND ST	NONE	2	1,282	
					000.000	MD 537 C	GEORGE ST				
BETHEL RD	R -Minor Collector				000.020	MU 130	WILLIAMS ST				
					000.050	MU 40	BOHEMIA AVE				
					000.110	MU 65	FERRY SLIP RD				
					000.210	MU 100	MT NEBO RD				
					000.410		STRUC #070053001 - BACK CREEK				
					001.840	CO 717	BETHEL CEMETERY RD				
001.840	CO 317	OLD TELEGRAPH RD									
					002.090	DELAWARE ST/L					

MARYLAND DEPARTMENT OF TRANSPORTATION
STATE HIGHWAY ADMINISTRATION
DATA SERVICES DIVISION

2020 HIGHWAY LOCATION REFERENCE

COUNTY: CECIL
DISTRICT: 2
DATE: 10/28/2021
VERSION:1.0

ROUTE NUMBER: MD 299
DIRECTION: NORTH(INVENTORY)

ROAD NAME	FUNCTIONAL CLASS	STATE SYSTEM	NHS	MAINTENANCE	MILEPOINT	MILEPOINT DESCRIPTION	MEDIAN TYPE	MARKED LANES	AADT
MASSEY SASSAFRAS RD	R -Minor Collector	STATE SECONDARY		State Highway Agency	000.000 MD 299	GALENA SASSAFRAS RD	NONE	2	684
					000.000	KENT CO/L			
					000.000	STRUC #140016001 - SASSAFRAS RIVER			
					000.440 CO 333	EDGAR PRICE RD			
					000.465 US 301	BLUE STAR MEMORIAL HWY			
					000.490 US 301	BLUE STAR MEMORIAL HWY (SB/L)			
					000.490 CO 327	SASSAFRAS RD			

ROUTE NUMBER: MD 310
DIRECTION: EAST(INVENTORY)

ROAD NAME	FUNCTIONAL CLASS	STATE SYSTEM	NHS	MAINTENANCE	MILEPOINT	MILEPOINT DESCRIPTION	MEDIAN TYPE	MARKED LANES	AADT
CAYOTS CORNER RD	R -Minor Collector	STATE SECONDARY		State Highway Agency	000.000 MD 213	AUGUSTINE HERMAN HWY	NONE	2	1,443
					000.000 CO 291	TOWN POINT RD			
					000.250 CO 567	CAYOTS CORNER RD SPUR			
					002.160 CO 434	MITTON RD			
					002.160 MD 342	ST AUGUSTINE RD			
					002.700 CO 316	ST AUGUSTINE RD S			
					003.875 CO 317	OLD TELEGRAPH RD			
					003.960	DELAWARE ST/L			

ROUTE NUMBER: MD 316
DIRECTION: NORTH(INVENTORY)

ROAD NAME	FUNCTIONAL CLASS	STATE SYSTEM	NHS	MAINTENANCE	MILEPOINT	MILEPOINT DESCRIPTION	MEDIAN TYPE	MARKED LANES	AADT
APPLETON RD	U -Minor Arterial	STATE SECONDARY		State Highway Agency	000.000 MD 279	ELKTON RD	NONE	2	3,882
					000.006 MD 279	ELKTON RD (SB/L)			
					000.200 CO 383	RIVERSIDE DR			
					000.240	STRUC #070047001 - BIG ELK CREEK			
					000.560	STRUC #070046001 - BIG ELK CREEK			
					000.600 CO 192	RICKETTS MILL RD			

MARYLAND DEPARTMENT OF TRANSPORTATION
STATE HIGHWAY ADMINISTRATION
DATA SERVICES DIVISION

2020 HIGHWAY LOCATION REFERENCE

COUNTY: CECIL
DISTRICT: 2
DATE: 10/28/2021
VERSION:1.0

ROUTE NUMBER: MD 316
DIRECTION: NORTH(INVENTORY)

ROAD NAME	FUNCTIONAL CLASS	STATE SYSTEM	NHS	MAINTENANCE	MILEPOINT	MILEPOINT DESCRIPTION	MEDIAN TYPE	MARKED LANES	AADT		
APPLETON RD	U -Minor Arterial	STATE SECONDARY		State Highway Agency	000.700	CO 393	COUNTRY LA	NONE	2	3,882	
					001.060	CO 588	BELLE HILL RD				
					001.520	CO 243	FEEDER RD				
					001.570	OP 221	DIXON LA				
					001.682	IS 95	J F K MEMORIAL HWY				
					001.699	IS 95	J F K MEMORIAL HWY (SB/L)				
					001.700		STRUC #CEXA83001				
					002.070						PAINTED (UNDIV)
					002.670	CO 144	APPLETON RD				NONE
					002.670	MD 277	ELK MILLS RD				

ROUTE NUMBER: MD 327
DIRECTION: SOUTH(INVENTORY)

ROAD NAME	FUNCTIONAL CLASS	STATE SYSTEM	NHS	MAINTENANCE	MILEPOINT	MILEPOINT DESCRIPTION	MEDIAN TYPE	MARKED LANES	AADT	
IKEA WAY	U -Local	STATE SECONDARY		State Highway Agency	000.000	MD 7 B	BROAD ST	NONE	2	0
					000.170		STRUC #070059001			
					000.360	MU 240	MARION TAPP PKWY			
					000.512		ROAD END			

ROUTE NUMBER: MD 342
DIRECTION: NORTH(INVENTORY)

ROAD NAME	FUNCTIONAL CLASS	STATE SYSTEM	NHS	MAINTENANCE	MILEPOINT	MILEPOINT DESCRIPTION	MEDIAN TYPE	MARKED LANES	AADT	
ST AUGUSTINE RD	R -Local	STATE SECONDARY		State Highway Agency	000.000	MD 310	CAYOTS CORNER RD	NONE	2	1,301
					000.000	CO 434	MITTON RD			
					001.450	CO 966	WILMON ST			
	U -Local				001.610	OP 674	MESSICK DR			
					002.710	MU 75	ILER LA			
					002.740	MD 537 D	NO NAME			
002.810	MU 8030	WILLIAMS ALLEY								

MARYLAND DEPARTMENT OF TRANSPORTATION
STATE HIGHWAY ADMINISTRATION
DATA SERVICES DIVISION

2020 HIGHWAY LOCATION REFERENCE

COUNTY: CECIL
DISTRICT: 2
DATE: 10/28/2021
VERSION:1.0

ROUTE NUMBER: MD 342
DIRECTION: NORTH(INVENTORY)

ROAD NAME	FUNCTIONAL CLASS	STATE SYSTEM	NHS	MAINTENANCE	MILEPOINT	MILEPOINT DESCRIPTION	MEDIAN TYPE	MARKED LANES	AADT
ST AUGUSTINE RD	U -Local	STATE SECONDARY		State Highway Agency	002.820 MD 537 C	NO NAME	NONE	2	1,301

ROUTE NUMBER: MD 537 C
DIRECTION: NORTH(INVENTORY)

ROAD NAME	FUNCTIONAL CLASS	STATE SYSTEM	NHS	MAINTENANCE	MILEPOINT	MILEPOINT DESCRIPTION	MEDIAN TYPE	MARKED LANES	AADT
NO NAME	U -Minor Collector	STATE SECONDARY		State Highway Agency	000.000 MD 213	AUGUSTINE HERMAN HWY	UNPROTECTED	2	2,263
					000.000 MD 213 A	NO NAME			
					000.040		CURBED		
					000.150 MD 537 D	NO NAME	NONE		
GEORGE ST					000.220 MD 342	ST AUGUSTINE RD			
					000.310 MU 9040	FOURTH ST			
					000.390 MU 9030	3RD ST			
					000.390 MU 9033	3RD ST #3			
	U -Local				000.450 MD 286	2ND ST			0
					000.480 MU 9010	1ST ST			
					000.490	ROAD END - CONCRETE PILLARS			

ROUTE NUMBER: MD 537 D
DIRECTION: NORTH(INVENTORY)

ROAD NAME	FUNCTIONAL CLASS	STATE SYSTEM	NHS	MAINTENANCE	MILEPOINT	MILEPOINT DESCRIPTION	MEDIAN TYPE	MARKED LANES	AADT
NO NAME	U -Local	STATE SECONDARY		State Highway Agency	000.000 CO 283	BASIL AVE	NONE	2	1,292
					000.066 MD 213 A	NO NAME			
	U -Minor Collector				000.070				
					000.074 MD 213 A	NO NAME (WB/L)			
					000.190 MD 213	AUGUSTINE HERMAN HWY			
					000.190	STRUC #CECE01			
	U -Local				000.210 MD 537 C	NO NAME			
					000.250 MD 342	ST AUGUSTINE RD			

MARYLAND DEPARTMENT OF TRANSPORTATION
STATE HIGHWAY ADMINISTRATION
DATA SERVICES DIVISION

2020 HIGHWAY LOCATION REFERENCE

COUNTY: CECIL
DISTRICT: 2
DATE: 10/28/2021
VERSION:1.0

ROUTE NUMBER: MD 545
DIRECTION: NORTH(INVENTORY)

ROAD NAME	FUNCTIONAL CLASS	STATE SYSTEM	NHS	MAINTENANCE	MILEPOINT	MILEPOINT DESCRIPTION	MEDIAN TYPE	MARKED LANES	AADT
ELKTON BLVD	U -Major Collector	STATE SECONDARY		State Highway Agency	000.000 MU 252	ELKTON BLVD #2	NONE	2	3,972
					000.000 MD 213	N BRIDGE ST			
BLUE BALL RD					000.330 MU 50	BRATTON RD			
					000.710 MD 279	ELKTON RD			3,362
	R -Major Collector				001.300 CO 187	DOGWOOD RD			
					001.980 CO 189	ZEITLER RD			
					002.910 IS 95	J F K MEMORIAL HWY			
					002.920	STRUC #CEXA51001			
					002.930 IS 95	J F K MEMORIAL HWY (SB/L)			
					002.950	STRUC #070055001 - LITTLE ELK CREEK			
	U -Major Collector				003.360 CO 180	CHILDS RD			
					003.360 CO 424	STAR ROUTE RD			
					003.790 CO 358	ASH LA			
					004.000 CO 162	LEEDS RD			
					004.370 CO 949	LEEDS MANOR DR			
	R -Major Collector				004.700 CO 392	ACORN DR			
					004.720 CO 355	CARTER RD			
					005.710 CO 138	HILLTOP RD			
					005.710 CO 410	UNION CHURCH RD			
					005.780 CO 137	MIDDLE RD			
					005.920 CO 90	BLUE BALL RD			
					005.920 CO 150	KIRK RD			
					005.920 CO 411	WARBURTON RD			

ROUTE NUMBER: MD 591 A
DIRECTION: EAST(INVENTORY)

ROAD NAME	FUNCTIONAL CLASS	STATE SYSTEM	NHS	MAINTENANCE	MILEPOINT	MILEPOINT DESCRIPTION	MEDIAN TYPE	MARKED LANES	AADT
COLORA RD	R -Local	STATE SECONDARY		State Highway Agency	000.000 CO 8	CONNELLY RD	NONE	2	0
					000.000 US 1	CONOWINGO RD			

MARYLAND DEPARTMENT OF TRANSPORTATION
STATE HIGHWAY ADMINISTRATION
DATA SERVICES DIVISION

2020 HIGHWAY LOCATION REFERENCE

COUNTY: CECIL
DISTRICT: 2
DATE: 10/28/2021
VERSION:1.0

ROUTE NUMBER: MD 591 A
DIRECTION: EAST(INVENTORY)

ROAD NAME	FUNCTIONAL CLASS	STATE SYSTEM	NHS	MAINTENANCE	MILEPOINT	MILEPOINT DESCRIPTION	MEDIAN TYPE	MARKED LANES	AADT
COLORA RD	R -Local	STATE SECONDARY		State Highway Agency	000.280	ROAD END - GUARDRAIL	NONE	2	0

ROUTE NUMBER: MD 591 B
DIRECTION: NORTH(INVENTORY)

ROAD NAME	FUNCTIONAL CLASS	STATE SYSTEM	NHS	MAINTENANCE	MILEPOINT	MILEPOINT DESCRIPTION	MEDIAN TYPE	MARKED LANES	AADT
PORTERS BRIDGE RD	R -Local	STATE SECONDARY		State Highway Agency	000.050	STRUC #070058001 - LOVE RUN	NONE	2	0
					000.060 CO 40	COLORA RD			
					000.800 US 1	CONOWINGO RD			

ROUTE NUMBER: MD 727
DIRECTION: NORTH(INVENTORY)

ROAD NAME	FUNCTIONAL CLASS	STATE SYSTEM	NHS	MAINTENANCE	MILEPOINT	MILEPOINT DESCRIPTION	MEDIAN TYPE	MARKED LANES	AADT
OLD NORTH RD	U -Local	STATE SECONDARY		State Highway Agency	000.000 MD 268	NORTH ST	NONE	2	0
					000.120 MU 70	BOOTH ST			
					000.120 MU 7272	OLD NORTH RD			

ROUTE NUMBER: MD 727 A
DIRECTION: SOUTH(INVENTORY)

ROAD NAME	FUNCTIONAL CLASS	STATE SYSTEM	NHS	MAINTENANCE	MILEPOINT	MILEPOINT DESCRIPTION	MEDIAN TYPE	MARKED LANES	AADT
OLD NORTH RD	U -Local	STATE SECONDARY		State Highway Agency	000.000 MD 268	NORTH ST	NONE	2	0
					000.090 MU 7270	OLD NORTH RD			

ROUTE NUMBER: MD 781
DIRECTION: SOUTH(INVENTORY)

ROAD NAME	FUNCTIONAL CLASS	STATE SYSTEM	NHS	MAINTENANCE	MILEPOINT	MILEPOINT DESCRIPTION	MEDIAN TYPE	MARKED LANES	AADT
DELANCY RD	U -Major Collector	STATE SECONDARY		State Highway Agency	000.000 MD 281	RED HILL RD	NONE	2	10,473
					000.207 OP 731	SPY GLASS DR (WB/L)			
					000.213 OP 731	SPY GLASS DR			

MARYLAND DEPARTMENT OF TRANSPORTATION
STATE HIGHWAY ADMINISTRATION
DATA SERVICES DIVISION

2020 HIGHWAY LOCATION REFERENCE

COUNTY: CECIL
DISTRICT: 2
DATE: 10/28/2021
VERSION:1.0

ROUTE NUMBER: MD 781
DIRECTION: SOUTH(INVENTORY)

ROAD NAME	FUNCTIONAL CLASS	STATE SYSTEM	NHS	MAINTENANCE	MILEPOINT	MILEPOINT DESCRIPTION	MEDIAN TYPE	MARKED LANES	AADT
DELANCY RD	U -Major Collector	STATE SECONDARY		State Highway Agency	000.447 MU 565	WHEELHOUSE DR (WB/L)	NONE	2	10,473
					000.453 MU 565	WHEELHOUSE DR			
					000.590 MU 554	E VILLAGE RD			
					000.690 MU 175	COURTNEY DR			
					000.820 MU 203	DANFORD DR			
					000.820 MU 543	SUBURBAN DR			
					000.902			3	
					000.997 US 40	PULASKI HWY (WB/L)			
					001.010 US 40	PULASKI HWY			

ROUTE NUMBER: MD 824 A
DIRECTION: NORTH(INVENTORY)

ROAD NAME	FUNCTIONAL CLASS	STATE SYSTEM	NHS	MAINTENANCE	MILEPOINT	MILEPOINT DESCRIPTION	MEDIAN TYPE	MARKED LANES	AADT
RESERVOIR RD	U -Local	STATE SECONDARY		State Highway Agency	000.000 MD 222	PERRYLAWN DR	NONE	2	1,582
BLYTHE DALE RD					000.020 CO 786	BLYTHE DALE RD			
					000.020 CO 103	RESERVOIR RD			
	U -Major Collector				000.550 CO 102	JACKSON STATION RD			
					000.597 RP 95	RAMP 4 FR MD 222 NB TO IS 95 EB			
					000.601 IS 95	J F K MEMORIAL HWY			
					000.610	STRUC #CEX938001			
					000.620 IS 95	J F K MEMORIAL HWY (SB/L)			
					000.623 RP 95	RAMP 7 FR IS 95 WB TO MD 222 SB			
					000.650 CO 86	PRINCIPIO RD			
					001.060 MD 222	BAINBRIDGE RD			
					001.060 MD 275	PERRYLAWN DR			

MARYLAND DEPARTMENT OF TRANSPORTATION
STATE HIGHWAY ADMINISTRATION
DATA SERVICES DIVISION

2020 HIGHWAY LOCATION REFERENCE

COUNTY: CECIL
DISTRICT: 2
DATE: 10/28/2021
VERSION:1.0

ROUTE NUMBER: MD 896
DIRECTION: NORTH(INVENTORY)

ROAD NAME	FUNCTIONAL CLASS	STATE SYSTEM	NHS	MAINTENANCE	MILEPOINT	MILEPOINT DESCRIPTION	MEDIAN TYPE	MARKED LANES	AADT
MECHANICSVILLE RD	U -Minor Arterial	STATE SECONDARY		State Highway Agency	000.000	DELAWARE ST/L	NONE	2	6,301
					000.130 CO 145	LITTLE EGYPT RD			
					000.210	PENNSYLVANIA ST/L			

ROUTE NUMBER: US 1
DIRECTION: NORTH(INVENTORY)

ROAD NAME	FUNCTIONAL CLASS	STATE SYSTEM	NHS	MAINTENANCE	MILEPOINT	MILEPOINT DESCRIPTION	MEDIAN TYPE	MARKED LANES	AADT		
CONOWINGO RD	R -Principal Arterial - Other	STATE PRIMARY	NHS	State Highway Agency	000.000	CONOWINGO DAM	NONE	2	12,291		
					000.000 US 1	CONOWINGO RD					
					000.000	HARFORD CO/L					
					000.000	STRUC #120001001 - SUSQUEHANNA RIVER					
					000.450 MD 222	SUSQUEHANNA RIVER RD					
					000.470	STRUC #070005001					
					000.560					3	
					000.854					2	
					001.150 CO 37	BARRETT RD					
					001.300					PAINTED (UNDIV)	
					001.430 US 222	ROCK SPRINGS RD				NONE	
					001.430 CO 568	ROWLANDSVILLE RD					
					001.460					PAINTED (UNDIV)	
					002.530 CO 520	MERRY KNOLL LA				NONE	
					002.700	STRUC #070004001 - OCTORARO CREEK					
					003.040 MD 591 A	COLORA RD					
					003.040 CO 8	CONNELLY RD					
					003.580	STRUC #070003001 - OCTORARO CREEK					
					003.810 CO 22	WESTWOOD RD					
					003.910 CO 22	WESTWOOD RD					
004.100 MD 591 B	PORTERS BRIDGE RD										
004.170 CO 26	LOVE RUN RD										

U -Principal Arterial - Other

MARYLAND DEPARTMENT OF TRANSPORTATION
STATE HIGHWAY ADMINISTRATION
DATA SERVICES DIVISION

2020 HIGHWAY LOCATION REFERENCE

COUNTY: CECIL
DISTRICT: 2
DATE: 10/28/2021
VERSION:1.0

ROUTE NUMBER: US 1

DIRECTION: NORTH(INVENTORY)

ROAD NAME	FUNCTIONAL CLASS	STATE SYSTEM	NHS	MAINTENANCE	MILEPOINT	MILEPOINT DESCRIPTION	MEDIAN TYPE	MARKED LANES	AADT		
CONOWINGO RD	U -Principal Arterial – Other	STATE PRIMARY	NHS	State Highway Agency	004.240	CO 505	SPREADY OAK RD	NONE	2	10,841	
					004.410	CO 505	SPREADY OAK RD				
					004.870	CO 15	HORSE SHOE RD				
					005.200	CO 27	MOUNTAIN RD				
					005.200	MD 273 A	RISING SUN RD				
					005.410	MD 273	RISING SUN RD				
					005.980						PAINTED (UNDIV)
					006.100	MD 276	JACOB TOME MEMORIAL HWY				NONE
					006.100	CO 25	SLICERS MILL RD				
					006.160						PAINTED (UNDIV)
RISING SUN BYPASS					006.450	STRUC #070002001 - STONE RUN	NONE				
					007.010			PAINTED (UNDIV)			
					007.140	CO 402	MOUNT ST	NONE			
					007.140	CO 20	RED PUMP RD				
					007.210			PAINTED (UNDIV)			
					007.550		STRUC #070001001 - STONE RUN	NONE			
					008.160	CO 403	STEVENS RD				
					008.460	CO 29	LITTLE NEW YORK RD				
					008.970	CO 879	GREENMONT RD				
					009.230		PENNSYLVANIA ST/L				

ROUTE NUMBER: US 40

DIRECTION: EAST(INVENTORY)

ROAD NAME	FUNCTIONAL CLASS	STATE SYSTEM	NHS	MAINTENANCE	MILEPOINT	MILEPOINT DESCRIPTION	MEDIAN TYPE	MARKED LANES	AADT	
PULASKI HWY	U -Principal Arterial – Other	STATE SECONDARY	NHS	State Toll Road	000.000	HARFORD CO/L	POSITIVE BARRIER	4	23,050	
					000.000	US 40				PULASKI HWY
					000.000					STRUC #H Z040 SUSQUEHANNA RIVER
					000.000					THOMAS J. HATEM MEMORIAL BRIDGE
					000.166					MILE MARKER 1.0

MARYLAND DEPARTMENT OF TRANSPORTATION
STATE HIGHWAY ADMINISTRATION
DATA SERVICES DIVISION

2020 HIGHWAY LOCATION REFERENCE

COUNTY: CECIL
DISTRICT: 2
DATE: 10/28/2021
VERSION:1.0

ROUTE NUMBER: US 40
DIRECTION: EAST(INVENTORY)

ROAD NAME	FUNCTIONAL CLASS	STATE SYSTEM	NHS	MAINTENANCE	MILEPOINT	MILEPOINT DESCRIPTION	MEDIAN TYPE	MARKED LANES	AADT			
PULASKI HWY	U -Principal Arterial – Other	STATE SECONDARY	NHS	State Toll Road	000.660	MU 296	ROUNDHOUSE DR	POSITIVE BARRIER	4	23,050		
					000.710	MU 116	FRENCHTOWN RD					
					000.890				3			
					000.990				7			
					001.065	XO 21	CROSSOVER					
					001.070				4			
					001.140						CURBED	
					001.180	MD 222	AIKEN AVE					21,212
					001.205						POSITIVE BARRIER	
					001.355						CURBED	
					001.369	XO 22	CROSSOVER					
					001.399	CO 1011	COUDON BLVD					
					001.413						POSITIVE BARRIER	
					001.628	XO 36	CROSSOVER					
					002.000	CO 112	CEDAR CORNER RD					UNPROTECTED
					002.010		STRUC #070013001 - MILL CREEK					
					002.016		MILE MARKER 2.0					
					002.030	CO 114	MILL CREEK RD					POSITIVE BARRIER
					002.350	MU 75	CHESAPEAKE LANDING DR					
					002.532		MILE MARKER 2.5					
					002.854	XO 23	CROSSOVER					
					003.025		MILE MARKER 3.0					
					003.150	CO 102	JACKSON STATION RD					
					003.420		STRUC #070014001 - PRINCIPIO CREEK					
					003.530		MILE MARKER 3.5					
					003.950	MD 7 B	PRINCIPIO FURNACE RD					
					004.030		MILE MARKER 4.0					
					004.420	MD 7 C	W OLD PHILADELPHIA RD					
					004.528		MILE MARKER 4.5					
					005.039		MILE MARKER 5.0					

MARYLAND DEPARTMENT OF TRANSPORTATION
STATE HIGHWAY ADMINISTRATION
DATA SERVICES DIVISION

2020 HIGHWAY LOCATION REFERENCE

COUNTY: CECIL
DISTRICT: 2
DATE: 10/28/2021
VERSION:1.0

ROUTE NUMBER: US 40
DIRECTION: EAST(INVENTORY)

ROAD NAME	FUNCTIONAL CLASS	STATE SYSTEM	NHS	MAINTENANCE	MILEPOINT	MILEPOINT DESCRIPTION	MEDIAN TYPE	MARKED LANES	AADT
PULASKI HWY	U -Principal Arterial – Other	STATE SECONDARY	NHS	State Highway Agency	005.513	MILE MARKER 5.5	POSITIVE BARRIER	4	21,212
					005.972	CO 1063 PRINCIPIO PKWY E (SB/L)			
					005.979	CO 1063 PRINCIPIO PKWY E			
					006.035	MILE MARKER 6.0			
					006.355	CO 1111 CHARLESTOWN CROSSING BLVD			
					006.363	CO 1111 CHARLESTOWN CROSSING BLVD (NB/L)			
					006.542	MILE MARKER 6.5			
					007.016	XO 7 CROSSOVER			
					007.043	MILE MARKER 7.0			
					007.350	CO 79 RED TOAD RD			
					007.547	MILE MARKER 7.5			
					007.550	CO 123 WELLS CAMP RD			
					007.886	XO 33 CROSSOVER			
					007.930	STRUC #070015001 - STONY RUN			
					008.050	MILE MARKER 8.0			
					008.090	XO 35 CROSSOVER			
					008.147	XO 86 CROSSOVER			
					008.170	XO 87 CROSSOVER	CURBED		
					008.300	MD 272 MAULDIN AVE	POSITIVE BARRIER		26,262
					008.330	CO 206 CAMERON RD			
					008.390		UNPROTECTED		
					008.448	XO 29 CROSSOVER			
					008.470	XO 30 CROSSOVER	POSITIVE BARRIER		
					008.470	CO 207 MAIN ST EXT N			
					008.551	MILE MARKER 8.5			
					008.629	XO 34 CROSSOVER			
					008.840	STRUC #070016031 - BIG NORTH EAST CREEK			
					008.950	STRUC #070017031 - LITTLE NORTH EAST CR			
					009.061	MILE MARKER 9.0			
					009.190	CO 167 MECHANICS VALLEY RD			

MARYLAND DEPARTMENT OF TRANSPORTATION
STATE HIGHWAY ADMINISTRATION
DATA SERVICES DIVISION

2020 HIGHWAY LOCATION REFERENCE

COUNTY: CECIL
DISTRICT: 2
DATE: 10/28/2021
VERSION:1.0

ROUTE NUMBER: US 40
DIRECTION: EAST(INVENTORY)

ROAD NAME	FUNCTIONAL CLASS	STATE SYSTEM	NHS	MAINTENANCE	MILEPOINT	MILEPOINT DESCRIPTION	MEDIAN TYPE	MARKED LANES	AADT
PULASKI HWY	U -Principal Arterial – Other	STATE SECONDARY	NHS	State Highway Agency	009.250 CO 1004	MONTGOMERY DR	POSITIVE BARRIER	4	26,262
					009.492 XO 31	CROSSOVER			
					009.553	MILE MARKER 9.5			
					009.710		UNPROTECTED		
					009.720		POSITIVE BARRIER		
					009.771 XO 32	CROSSOVER			
					010.051	MILE MARKER 10.0			
					010.135 XO 24	CROSSOVER			
					010.480 CO 175	MARLEY RD			
					010.545	MILE MARKER 10.5			
					010.795 XO 9	CROSSOVER			
					011.055	MILE MARKER 11.0			
					011.238 XO 8	CROSSOVER			
					011.486 XO 25	CROSSOVER			
					011.551	MILE MARKER 11.5			
					011.783 XO 5	CROSSOVER			
					011.925 XO 10	CROSSOVER			
					012.047	MILE MARKER 12.0			
					012.049 XO 26	CROSSOVER			
					012.346 XO 11	CROSSOVER			
					012.551	MILE MARKER 12.5			
					012.750 CO 176	THIOKOL RD			
					012.979 XO 89	CROSSOVER			
					013.020 XO 88	CROSSOVER			
					013.020 CO 204	OLD ELK NECK RD			
					013.043	MILE MARKER 13.0			
					013.400 MD 7 C	E OLD PHILADELPHIA RD			27,822
					013.556	MILE MARKER 13.5			
					013.590	STRUC #070018031 - LITTLE ELK CREEK			
					013.710	STRUC #070019031			

MARYLAND DEPARTMENT OF TRANSPORTATION
STATE HIGHWAY ADMINISTRATION
DATA SERVICES DIVISION

2020 HIGHWAY LOCATION REFERENCE

COUNTY: CECIL
DISTRICT: 2
DATE: 10/28/2021
VERSION:1.0

ROUTE NUMBER: US 40
DIRECTION: EAST(INVENTORY)

ROAD NAME	FUNCTIONAL CLASS	STATE SYSTEM	NHS	MAINTENANCE	MILEPOINT	MILEPOINT DESCRIPTION	MEDIAN TYPE	MARKED LANES	AADT
PULASKI HWY	U -Principal Arterial – Other	STATE SECONDARY	NHS	State Highway Agency	014.067	MILE MARKER 14.0	POSITIVE BARRIER	4	27,822
					014.094	XO 12 CROSSOVER			
					014.200	MU 360 LANDING LA			
					014.380	XO 13 CROSSOVER			
					014.540	STRUC #070021031 - BIG ELK CREEK			
					014.591	MILE MARKER 14.5			
					014.880	MD 213 AUGUSTINE HERMAN HWY			
					015.010	CO 209 NORMAN ALLEN ST			
					015.057	MILE MARKER 15.0			
					015.072	XO 27 CROSSOVER			
					015.220	CO 210 JOSEPH GALLAGHER ST			
					015.320	CO 211 WHITE HALL RD			
					015.550	MU 163 COACHMANS DR (NB/L)			
					015.551	MILE MARKER 15.5			
					015.841	XO 14 CROSSOVER			
					016.045	XO 15 CROSSOVER			
					016.085	MILE MARKER 16.0			
					016.220	MD 7 D DELAWARE AVE			
					016.330	CO 213 MALONEY RD			
					016.415	CO 214 MELBOURNE BLVD (SB/L)			
					016.420		UNPROTECTED		
					016.425	CO 214 MELBOURNE BLVD			
					016.704		POSITIVE BARRIER		
					016.706	XO 28 CROSSOVER			
					016.950		UNPROTECTED		
					017.050	MD 781 DELANCY RD			
					017.070		POSITIVE BARRIER		
					017.170	MU 133 CHESAPEAKE BLVD			
					017.250		UNPROTECTED		
					017.280	XO 1 CROSSOVER			

MARYLAND DEPARTMENT OF TRANSPORTATION
STATE HIGHWAY ADMINISTRATION
DATA SERVICES DIVISION

2020 HIGHWAY LOCATION REFERENCE

COUNTY: CECIL
DISTRICT: 2
DATE: 10/28/2021
VERSION:1.0

ROUTE NUMBER: US 40
DIRECTION: EAST(INVENTORY)

ROAD NAME	FUNCTIONAL CLASS	STATE SYSTEM	NHS	MAINTENANCE	MILEPOINT	MILEPOINT DESCRIPTION	MEDIAN TYPE	MARKED LANES	AADT
PULASKI HWY	U -Principal Arterial – Other	STATE SECONDARY	NHS	State Highway Agency	017.280	DELAWARE ST/L	UNPROTECTED	4	27,822

ROUTE NUMBER: US 222
DIRECTION: NORTH(INVENTORY)

ROAD NAME	FUNCTIONAL CLASS	STATE SYSTEM	NHS	MAINTENANCE	MILEPOINT	MILEPOINT DESCRIPTION	MEDIAN TYPE	MARKED LANES	AADT	
ROCK SPRINGS RD	R -Principal Arterial – Other	STATE SECONDARY	NHS	State Highway Agency	000.000	US 1	CONOWINGO RD	NONE	2	5,902
					000.000	CO 568	ROWLANDSVILLE RD			
					000.690	CO 6	JOHNSON RD			
					000.850	CO 11	MT ZOAR RD			
					001.310	CO 999	BENJAMINS LANDING RD			
					001.670	CO 560	OLD CONOWINGO RD			
					001.670	CO 695	RAGAN RD			
					002.000	CO 399	OAKWOOD RD			
					002.710	CO 7	WOODY BROWN RD			
					003.120	CO 9	NEW BRIDGE RD			
					003.120	CO 401	OLD MILL RD			
					003.610		PENNSYLVANIA ST/L			

ROUTE NUMBER: US 301
DIRECTION: NORTH(INVENTORY)

ROAD NAME	FUNCTIONAL CLASS	STATE SYSTEM	NHS	MAINTENANCE	MILEPOINT	MILEPOINT DESCRIPTION	MEDIAN TYPE	MARKED LANES	AADT	
BLUE STAR MEMORIAL HWY	R -Principal Arterial – Other Freew	STATE PRIMARY	NHS	State Highway Agency	000.000	US 301	BLUE STAR MEMORIAL HWY	POSITIVE BARRIER	4	9,555
					000.000		KENT CO/L			
					000.000		STRUC #140004011 - SASSAFRAS RIVER			
					000.060			UNPROTECTED		
					000.630	MD 299	MASSEY SASSAFRAS RD			
					000.670		MILE MARKER 121.0			
					001.670		MILE MARKER 122.0			
					002.350			POSITIVE BARRIER		

MARYLAND DEPARTMENT OF TRANSPORTATION
STATE HIGHWAY ADMINISTRATION
DATA SERVICES DIVISION

2020 HIGHWAY LOCATION REFERENCE

COUNTY: CECIL
DISTRICT: 2
DATE: 10/28/2021
VERSION:1.0

ROUTE NUMBER: US 301

DIRECTION: NORTH(INVENTORY)

ROAD NAME	FUNCTIONAL CLASS	STATE SYSTEM	NHS	MAINTENANCE	MILEPOINT	MILEPOINT DESCRIPTION	MEDIAN TYPE	MARKED LANES	AADT
BLUE STAR MEMORIAL HWY	R -Principal Arterial – Other Freew	STATE PRIMARY	NHS	State Highway Agency	002.363		POSITIVE BARRIER	3	9,555
					002.420		UNPROTECTED		
					002.670	MILE MARKER 123.0			
					002.855			2	
					002.988		PAINTED (UNDIV)		
					003.140	DELAWARE ST/L	NONE		

MARYLAND DEPARTMENT OF TRANSPORTATION
STATE HIGHWAY ADMINISTRATION
DATA SERVICES DIVISION

2020 HIGHWAY LOCATION REFERENCE

COUNTY: CECIL
DISTRICT: 2
DATE: 11/4/2021
VERSION: 1.0

ROUTE NUMBER: IS 95
DIRECTION: SOUTH (NON INVENTORY)

MILEPOINT		MILEPOINT DESCRIPTION
000.000		DELAWARE ST/L
000.028		MILE MARKER 109.1
000.186		MILE MARKER 109.0
000.247		MILE MARKER 108.9
000.332		MILE MARKER 108.8
000.482		STRUC #CEXA92
000.494		MILE MARKER 108.7
000.551	RP 95	RAMP 2 FR IS 95 WB TO MD 279 NB
000.562	RP 95	RAMP 10 FR IS 95 SB TO IS 95 SB
000.585		MILE MARKER 108.6
000.669		MILE MARKER 108.5
000.756	MD 279	ELKTON RD
000.765		EXIT #109
000.765		STRUC #CEXA89
000.773	MD 279	ELKTON RD (SB/L)
000.782		MILE MARKER 108.4
000.854		MILE MARKER 108.3
000.890	RP 95	RAMP 10 FR IS 95 SB TO IS 95 SB
000.945		MILE MARKER 108.2
001.066		MILE MARKER 108.1
001.140	RP 95	RAMP 8 FR MD 279 SB TO IS 95 WB
001.174		MILE MARKER 108.0
001.268		MILE MARKER 107.9
001.335	MD 316	APPLETON RD
001.335		STRUC #CEXA83
001.357		MILE MARKER 107.8
001.460		MILE MARKER 107.7
001.560		MILE MARKER 107.6
001.663		MILE MARKER 107.5
001.764		MILE MARKER 107.4
001.856		MILE MARKER 107.3
001.878		STRUC #CEXA78 BIG ELK CREEK

MARYLAND DEPARTMENT OF TRANSPORTATION
STATE HIGHWAY ADMINISTRATION
DATA SERVICES DIVISION

2020 HIGHWAY LOCATION REFERENCE

COUNTY:CECIL
DISTRICT: 2
DATE: 11/4/2021
VERSION:1.0

ROUTE NUMBER: IS 95
DIRECTION: SOUTH (NON INVENTORY)

MILEPOINT		MILEPOINT DESCRIPTION
001.957		MILE MARKER 107.2
002.056		MILE MARKER 107.1
002.157		MILE MARKER 107.0
002.258		MILE MARKER 106.9
002.358		MILE MARKER 106.8
002.458		MILE MARKER 106.7
002.563		MILE MARKER 106.6
002.666		MILE MARKER 106.5
002.770		MILE MARKER 106.4
002.870		MILE MARKER 106.3
002.971		MILE MARKER 106.2
003.072		MILE MARKER 106.1
003.100		STRUC #CEXA63 DOGWOOD RUN
003.175		MILE MARKER 106.0
003.256	MD 213	SINGERLY RD
003.256		STRUC #CEXA62
003.276		MILE MARKER 105.9
003.377		MILE MARKER 105.8
003.479		MILE MARKER 105.7
003.580		MILE MARKER 105.6
003.680		MILE MARKER 105.5
003.781		MILE MARKER 105.4
003.820		STRUC #CEXA55 GRAVELLY RUN
003.882		MILE MARKER 105.3
003.982		MILE MARKER 105.2
004.082		MILE MARKER 105.1
004.181		MILE MARKER 105.0
004.283		MILE MARKER 104.9
004.317		STRUC #CEXA51 LITTLE ELK CREEK
004.325	MD 545	BLUE BALL RD
004.384		MILE MARKER 104.8
004.485		MILE MARKER 104.7
004.586		MILE MARKER 104.6
004.685		MILE MARKER 104.5

MARYLAND DEPARTMENT OF TRANSPORTATION
STATE HIGHWAY ADMINISTRATION
DATA SERVICES DIVISION

2020 HIGHWAY LOCATION REFERENCE

COUNTY:CECIL
DISTRICT: 2
DATE: 11/4/2021
VERSION:1.0

ROUTE NUMBER: IS 95
DIRECTION: SOUTH (NON INVENTORY)

MILEPOINT **MILEPOINT DESCRIPTION**

004.725		STRUC #CEXA47
004.790		MILE MARKER 104.4
004.892		MILE MARKER 104.3
004.992		MILE MARKER 104.2
005.093		MILE MARKER 104.1
005.193		MILE MARKER 104.0
005.292		MILE MARKER 103.9
005.392		MILE MARKER 103.8
005.492		MILE MARKER 103.7
005.592		MILE MARKER 103.6
005.680	CO 523	DEAVER RD
005.680		STRUC #CEXA38
005.692		MILE MARKER 103.5
005.792		MILE MARKER 103.4
005.892		MILE MARKER 103.3
005.950		STRUC #CEXA34 LAUREL RUN
005.991		MILE MARKER 103.2
006.090		MILE MARKER 103.1
006.190		MILE MARKER 103.0
006.296		MILE MARKER 102.9
006.395		MILE MARKER 102.8
006.493		MILE MARKER 102.7
006.589		MILE MARKER 102.6
006.687		MILE MARKER 102.5
006.757		STRUC #CEXA27
006.757	CO 410	UNION CHURCH RD
006.784		MILE MARKER 102.4
006.883		MILE MARKER 102.3
006.980		MILE MARKER 102.2
007.076		MILE MARKER 102.1
007.171		MILE MARKER 102.0
007.267		MILE MARKER 101.9
007.364		MILE MARKER 101.8
007.463		MILE MARKER 101.7

MARYLAND DEPARTMENT OF TRANSPORTATION
STATE HIGHWAY ADMINISTRATION
DATA SERVICES DIVISION

2020 HIGHWAY LOCATION REFERENCE

COUNTY:CECIL
DISTRICT: 2
DATE: 11/4/2021
VERSION:1.0

ROUTE NUMBER: IS 95
DIRECTION: SOUTH (NON INVENTORY)

MILEPOINT		MILEPOINT DESCRIPTION
007.561		MILE MARKER 101.6
007.658		MILE MARKER 101.5
007.758		MILE MARKER 101.4
007.855		MILE MARKER 101.3
007.980		STRUC #CEXA15 LITTLE NORTH EAST CREEK
008.007		MILE MARKER 101.2
008.093		MILE MARKER 101.1
008.191		MILE MARKER 101.0
008.295		MILE MARKER 100.9
008.396		MILE MARKER 100.8
008.427	CO 160	BOUCHELLE RD
008.427		STRUC #CEXA11
008.500		MILE MARKER 100.7
008.607		MILE MARKER 100.6
008.715		MILE MARKER 100.5
008.823		MILE MARKER 100.4
008.910		STRUC #CEXA06 NORTH EAST CREEK
008.915		MILE MARKER 100.3
009.005	RP 95	RAMP 9 FR IS 95 SB TO IS 95 SB
009.030		MILE MARKER 100.2
009.130		MILE MARKER 100.1
009.225		MILE MARKER 100.0
009.319		MILE MARKER 99.9
009.417		MILE MARKER 99.8
009.506		EXIT #100
009.506		STRUC #CEXA00
009.510		MILE MARKER 99.7
009.510	MD 272	NORTHEAST RD
009.519	MD 272	NORTHEAST RD (SB/L)
009.604		MILE MARKER 99.6
009.707		MILE MARKER 99.5
009.805		MILE MARKER 99.4
009.905		MILE MARKER 99.3
010.004		MILE MARKER 99.2

MARYLAND DEPARTMENT OF TRANSPORTATION
STATE HIGHWAY ADMINISTRATION
DATA SERVICES DIVISION

2020 HIGHWAY LOCATION REFERENCE

COUNTY:CECIL
DISTRICT: 2
DATE: 11/4/2021
VERSION:1.0

ROUTE NUMBER: IS 95
DIRECTION: SOUTH (NON INVENTORY)

MILEPOINT		MILEPOINT DESCRIPTION
010.052	RP 95	RAMP 9 FR IS 95 SB TO IS 95 SB
010.104		MILE MARKER 99.1
010.204		MILE MARKER 99.0
010.360		STRUC #CEX992 STONY RUN CREEK
010.404		MILE MARKER 98.8
010.504		MILE MARKER 98.7
010.609		MILE MARKER 98.6
010.630		STRUC #CEX990 STONY RUN CREEK
010.708		MILE MARKER 98.5
010.809		MILE MARKER 98.4
010.908		MILE MARKER 98.3
011.009		MILE MARKER 98.2
011.111		MILE MARKER 98.1
011.212		MILE MARKER 98.0
011.306		MILE MARKER 97.9
011.406		MILE MARKER 97.8
011.508		MILE MARKER 97.7
011.608		MILE MARKER 97.6
011.636	CO 79	RED TOAD RD
011.636		STRUC #CEX979021
011.718		MILE MARKER 97.5
011.828		MILE MARKER 97.4
011.940		MILE MARKER 97.3
012.048		MILE MARKER 97.2
012.159		MILE MARKER 97.1
012.270		MILE MARKER 97.0
012.352	IS 95 R-	CHESAPEAKE HOUSE SERVICE AREA
012.375		MILE MARKER 96.9
012.459		MILE MARKER 96.8
012.541		MILE MARKER 96.7
012.622		MILE MARKER 96.6
012.705		MILE MARKER 96.5
012.789		MILE MARKER 96.4
012.873		MILE MARKER 96.3

MARYLAND DEPARTMENT OF TRANSPORTATION
STATE HIGHWAY ADMINISTRATION
DATA SERVICES DIVISION

2020 HIGHWAY LOCATION REFERENCE

COUNTY:CECIL
DISTRICT: 2
DATE: 11/4/2021
VERSION:1.0

ROUTE NUMBER: IS 95
DIRECTION: SOUTH (NON INVENTORY)

MILEPOINT	MILEPOINT DESCRIPTION
012.959	MILE MARKER 96.2
013.008	IS 95 R- CHESAPEAKE HOUSE SERVICE AREA
013.050	MILE MARKER 96.1
013.157	MILE MARKER 96.0
013.265	MILE MARKER 95.9
013.378	MILE MARKER 95.8
013.492	MILE MARKER 95.7
013.567	CO 87 BELVIDERE RD
013.567	STRUC #CEX960
013.601	MILE MARKER 95.6
013.702	MILE MARKER 95.5
013.804	MILE MARKER 95.4
013.903	MILE MARKER 95.3
013.920	STRUC #CEX954 PRINCIPIO CREEK
014.003	MILE MARKER 95.2
014.107	MILE MARKER 95.1
014.206	MILE MARKER 95.0
014.260	STRUC #CEX952
014.260	CO 101 WINCH RD
014.309	MILE MARKER 94.9
014.409	MILE MARKER 94.8
014.510	MILE MARKER 94.7
014.613	MILE MARKER 94.6
014.714	MILE MARKER 94.5
014.818	MILE MARKER 94.4
014.922	MILE MARKER 94.3
015.025	MILE MARKER 94.2
015.126	MILE MARKER 94.1
015.225	MILE MARKER 94.0
015.325	MILE MARKER 93.9
015.431	MILE MARKER 93.8
015.533	MILE MARKER 93.7
015.634	MILE MARKER 93.6
015.687	RP 95 RAMP 7 FR IS 95 WB TO MD 222 SB

MARYLAND DEPARTMENT OF TRANSPORTATION
STATE HIGHWAY ADMINISTRATION
DATA SERVICES DIVISION

2020 HIGHWAY LOCATION REFERENCE

COUNTY:CECIL
DISTRICT: 2
DATE: 11/4/2021
VERSION:1.0

ROUTE NUMBER: IS 95
DIRECTION: SOUTH (NON INVENTORY)

MILEPOINT		MILEPOINT DESCRIPTION
015.708		MILE MARKER 93.5
015.720	MD 824 A-	BLYTHE DALE RD
015.720		STRUC #CEX938
015.821		MILE MARKER 93.4
015.923		MILE MARKER 93.3
016.002	RP 95	RAMP 8 FR MD 222 SB TO IS 95 WB
016.018		MILE MARKER 93.2
016.078		EXIT #93
016.078	MD 222	PERRYLAWN DR
016.078		STRUC #CEX934
016.128		MILE MARKER 93.1
016.235		MILE MARKER 93.0
016.322		MILE MARKER 92.9
016.633		MILE MARKER 92.6
016.737		MILE MARKER 92.5
016.823		MILE MARKER 92.4
016.921		MILE MARKER 92.3
016.995	CO 890	FRENCHTOWN RD
016.995		STRUC #CEX925021
017.020		MILE MARKER 92.2
017.105		MILE MARKER 92.1
017.200		MILE MARKER 92.0
017.308		MILE MARKER 91.9
017.409		MILE MARKER 91.8
017.502		MILE MARKER 91.7
017.605		MILE MARKER 91.6
017.709		MILE MARKER 91.5
017.813		MILE MARKER 91.4
018.500		HARFORD CO/L
018.500		MILLARD E. TYDINGS MEMORIAL BRIDGE
018.500		STRUC #HX907 SUSQUEHANNA RIVER

MARYLAND DEPARTMENT OF TRANSPORTATION
STATE HIGHWAY ADMINISTRATION
DATA SERVICES DIVISION

2020 HIGHWAY LOCATION REFERENCE

COUNTY:CECIL
DISTRICT: 2
DATE: 11/4/2021
VERSION:1.0

ROUTE NUMBER: MD 213
DIRECTION: SOUTH (NON INVENTORY)

MILEPOINT **MILEPOINT DESCRIPTION**

000.000		PENNSYLVANIA ST/L
000.360	CO 141	ROCK CHURCH RD
000.500	CO 142	BRICK HILL RD
000.720	CO 905	GREY FOX DR
000.720	CO 740	HUNT VALLEY DR
001.530	MD 273	TELEGRAPH RD
001.570	CO 448	FAIR HILL DR
001.950	CO 166	MCCLEARY RD
002.290	CO 165	PROVIDENCE RD
002.620	CO 762	GRANDVIEW DR
002.640	OP 34	BLUE JAY DR
002.690	OP 711	HALL RD
002.790	CO 506	SILCHESTER DR
002.900	CO 183	BIG ELK CHAPEL RD
003.067	CO 524	FOX CHASE DR (WB/L)
003.074	CO 524	FOX CHASE DR
003.530	CO 186	CARTERS MILL RD
004.100	CO 623	CHERRY HILL RD
004.420	CO 162	LEEDS RD
004.500	CO 780	BEAUCHAMP RD
004.570	CO 736	DORIS DR
004.760	CO 724	ACADEMY DR
005.010	CO 180	CHILDS RD
005.010	CO 423	MOLITOR RD
005.180	CO 623	CHERRY HILL RD
005.190	CO 373	KENNEDY BLVD
005.420	CO 194	JOHNSTOWN RD
005.580		STRUC #070050001
005.582	OP 158	MARS AVE
005.690	CO 193	MARS AVE
005.729	IS 95	J F K MEMORIAL HWY (SB/L)
005.740		STRUC #CEXA62
005.749	IS 95	J F K MEMORIAL HWY
006.240	CO 192	RICKETTS MILL RD

MARYLAND DEPARTMENT OF TRANSPORTATION
STATE HIGHWAY ADMINISTRATION
DATA SERVICES DIVISION

2020 HIGHWAY LOCATION REFERENCE

COUNTY:CECIL
DISTRICT: 2
DATE: 11/4/2021
VERSION:1.0

ROUTE NUMBER: MD 213
DIRECTION: SOUTH (NON INVENTORY)

MILEPOINT		MILEPOINT DESCRIPTION
006.770	CO 356	CARRIAGE LA
006.879	MU 711	BONNIE MARIE LN
007.010	OP 33	MAJORS LA
007.090	CO 187	DOGWOOD RD
007.240	MU 335	KATIE LA
007.610	MU 528	SHEFFIELD PARK
007.676	MD 279	NEWARK AVE (SB/L)
007.685	MD 279	ELKTON RD
007.830	MU 412	MARYLAND AVE #2
007.920	MU 560	WESLEY ST
007.990	MU 210	DECKER ST
008.030	MU 362	LAUREL DR
008.130	MD 545	ELKTON BLVD
008.130	MU 252	ELKTON BLVD #2
008.250		STRUC #070051001
008.350	MU 520	RAILROAD AVE
008.400	MU 420	MCQUILKIN ST
008.430	MU 301	W HIGH ST
008.460	MU 8010	ALLEY 1
008.490	MU 120	CATHEDRAL ST
008.590	MU 400	W MAIN ST
008.630	MU 240	EDER ST
008.650	MU 320	HOWARD ST #2
008.680		STRUC #070052001
009.112	US 40	PULASKI HWY (WB/L)
009.129	US 40	PULASKI HWY
009.320	CO 259	WALTER BOULDEN ST
009.480	CO 260	RENE CARR ST
009.510	CO 263	MANOR RD
009.760	CO 211	WHITE HALL RD
010.400	CO 267	FRENCHTOWN RD
010.640	OP 73	CROUCH CHAPEL RD
011.060	CO 272	LEWIS SHORE RD E
011.060	CO 271	LEWIS SHORE RD W

MARYLAND DEPARTMENT OF TRANSPORTATION
STATE HIGHWAY ADMINISTRATION
DATA SERVICES DIVISION

2020 HIGHWAY LOCATION REFERENCE

COUNTY: CECIL
DISTRICT: 2
DATE: 11/4/2021
VERSION: 1.0

ROUTE NUMBER: MD 213
DIRECTION: SOUTH (NON INVENTORY)

MILEPOINT	MILEPOINT DESCRIPTION
011.260	STRUC #070023001
011.650 CO 558	LOCUST POINT RD
011.650 CO 269	WILLIAMS RD
012.480 CO 276	ELK FOREST RD
013.560 CO 279	SPEARS HILL RD
013.680	STRUC #070024001
013.847 MD 285	LOCK ST (WB/L)
013.852 MD 285	LOCK ST
014.310 MU 30	BIDDLE ST
014.330 MU 7010	PIG ALLEY
014.350 MU 20	BANK ST
014.460	STRUC #CECE01 C&D CANAL
014.600 MU 9030	3RD ST
014.670 MU 9040	FOURTH ST
014.820 MD 537 D-	NO NAME
014.880 MD 537 C-	NO NAME (SB/L)
014.880 MD 213 A-	NO NAME (WB/L)
014.940 MD 213 A-	NO NAME
015.590 CO 284	RANDALIA RD
015.820 CO 283	BASIL AVE
016.550 CO 289	COURT HOUSE POINT RD
017.600 CO 567	CAYOTS CORNER RD SPUR
017.920 MD 310	CAYOTS CORNER RD
017.920 CO 291	TOWN POINT RD
020.220	STRUC #070025001 - BOHEMIA RIVER
020.400 CO 295	GLEBE RD
020.560 CO 569	FRONTAGE RD
022.290 CO 313	BOHEMIA CHURCH RD
022.560 CO 1043	MILL LA
024.190 MU 15	ARIEL AVE
024.350 MD 282	MAIN ST
024.530 MU 30	CHURCH ST
024.550 MU 40	DOUGLAS ST
026.350 CO 305	SANDY BOTTOM RD

MARYLAND DEPARTMENT OF TRANSPORTATION
STATE HIGHWAY ADMINISTRATION
DATA SERVICES DIVISION

2020 HIGHWAY LOCATION REFERENCE

COUNTY:CECIL
DISTRICT: 2
DATE: 11/4/2021
VERSION:1.0

ROUTE NUMBER: MD 213
DIRECTION: SOUTH (NON INVENTORY)

MILEPOINT		MILEPOINT DESCRIPTION
027.080	CO 332	UNION FOLLY RD
027.150	CO 307	SCHOOL HOUSE LA
027.300	CO 308	GEORGE ST
027.390	MD 213	AUGUSTINE HERMAN HWY
027.390		KENT CO/L
027.390		STRUC #140006001 - SASSAFRAS RIVER

ROUTE NUMBER: MD 213 A
DIRECTION: WEST (NON INVENTORY)

MILEPOINT		MILEPOINT DESCRIPTION
000.000	MD 213	AUGUSTINE HERMAN HWY
000.000	MD 537 C-	NO NAME (SB/L)
000.050	MD 537 D-	NO NAME

ROUTE NUMBER: MD 222 A
DIRECTION: EAST (NON INVENTORY)

MILEPOINT		MILEPOINT DESCRIPTION
000.000	MU 298	CHESAPEAKE OVERLOOK PKWY
000.000	MD 222 B-	TURNPIKE DR
000.090	MD 222	PERRYLAWN DR
000.090	RP 95	RAMP 8 FR MD 222 SB TO IS 95 WB

ROUTE NUMBER: MD 268
DIRECTION: SOUTH (NON INVENTORY)

MILEPOINT		MILEPOINT DESCRIPTION
000.000	MD 279	ELKTON RD
000.000	CO 220	WALNUT LA
000.210	MU 250	ELKTON BLVD
000.210	MU 340	KENTMERE AVE
000.360	MU 500	MAPLE AVE
000.387	MD 727 A-	OLD NORTH RD

MARYLAND DEPARTMENT OF TRANSPORTATION
STATE HIGHWAY ADMINISTRATION
DATA SERVICES DIVISION

2020 HIGHWAY LOCATION REFERENCE

COUNTY:CECIL
DISTRICT: 2
DATE: 11/4/2021
VERSION:1.0

ROUTE NUMBER: MD 268
DIRECTION: SOUTH (NON INVENTORY)

MILEPOINT	MILEPOINT DESCRIPTION
000.490 MU 7270	OLD NORTH RD
000.510	STRUC #070049001
000.530 MU 7272	OLD NORTH RD
000.640 MD 727	OLD NORTH RD
000.660 MU 550	STOCKTON ST
000.710 MU 520	RAILROAD AVE
000.830 MU 300	E HIGH ST
000.830 MU 301	W HIGH ST
000.910 MU 260	FIREHOUSE LA
000.940 MU 405	E MAIN ST
000.940 MU 400	W MAIN ST

ROUTE NUMBER: MD 272
DIRECTION: SOUTH (NON INVENTORY)

MILEPOINT	MILEPOINT DESCRIPTION
000.000	PENNSYLVANIA ST/L
000.420 CO 34	FELL RD
000.800 CO 852	WALNUT GARDEN RD SPUR
000.890 CO 572	WALNUT GARDEN RD
001.174 CO 134	LOMBARD RD
001.314 MD 273	TELEGRAPH RD
001.460 CO 496	BRICK MEETINGHOUSE RD
001.790 CO 495	QUAKER LA
002.424 CO 733	FAIRFIELD RD
002.677 OP 714	DRESSAGE CT
002.960 CO 573	OLD ZION RD
002.960 CO 858	STEEPLECHASE LA
003.380 CO 64	ENGLAND CREAMERY RD
003.830 CO 69	DR MILLER RD
003.830 CO 573	OLD ZION RD
004.433 CO 149	WHEATLEY RD
005.220 CO 411	WARBURTON RD
005.440	STRUC #070034001

MARYLAND DEPARTMENT OF TRANSPORTATION
STATE HIGHWAY ADMINISTRATION
DATA SERVICES DIVISION

2020 HIGHWAY LOCATION REFERENCE

COUNTY:CECIL
DISTRICT: 2
DATE: 11/4/2021
VERSION:1.0

ROUTE NUMBER: MD 272
DIRECTION: SOUTH (NON INVENTORY)

MILEPOINT		MILEPOINT DESCRIPTION
005.630	CO 574	OLD BAYVIEW RD
006.050	MD 274	JOSEPH BIGGS MEMORIAL HWY
006.420	RP 95	RAMP 8 FR MD 272 SB TO IS 95 WB
006.610	RP 95	RAMP 7 FR RAMP 9 (FR IS 95) TO MD 272 SB
006.650	RP 95	RAMP 9 FR IS 95 SB TO IS 95 SB
006.661	IS 95	J F K MEMORIAL HWY (SB/L)
006.670		EXIT #100
006.670		STRUC #CEXA00
006.678	IS 95	J F K MEMORIAL HWY
006.832	RP 95	RAMP 3 FR RAMP 6 (FR IS 95) TO MD 272 NB
006.890	RP 95	RAMP 6 FR IS 95 EB TO MD 272 SB
007.270	CO 170	LUMS RD
007.480	CO 582	PENINSULA DR
007.730		STRUC #070035001
008.139	CO 563	ROGERS RD
008.414	US 40	PULASKI HWY (WB/L)
008.426	US 40	PULASKI HWY
008.730		STRUC #070036001
008.860	MU 220	RUSSELL ST
008.930		STRUC #070037001 - NORTH EAST CREEK
009.010	MD 7 C-	W CECIL AVE
009.120	MU 160	MILL LA
009.120	MU 280	WEST ST
009.210	MU 240	WALLACE AVE
009.270	MU 210	RONEY AVE
009.320	MU 60	CHURCH ST
009.370	MU 70	CHURCH POINT RD
009.380	MU 230	THOMAS AVE
009.430		STRUC #070054001 - NORTH EAST CREEK
009.470	MU 30	BEECH ST
009.530	MU 250	WALNUT ST
009.585	MU 50	CHERRY ST
009.630	CO 196	IRISHTOWN RD
009.760	CO 197	SUSQUEHANNOCK BLVD

MARYLAND DEPARTMENT OF TRANSPORTATION
STATE HIGHWAY ADMINISTRATION
DATA SERVICES DIVISION

2020 HIGHWAY LOCATION REFERENCE

COUNTY: CECIL
DISTRICT: 2
DATE: 11/4/2021
VERSION: 1.0

ROUTE NUMBER: MD 272
DIRECTION: SOUTH (NON INVENTORY)

MILEPOINT		MILEPOINT DESCRIPTION
010.030	CO 594	SCHOOL HOUSE LA
010.390	CO 1128	CHESAPEAKE CLUB DR
010.460	CO 583	POINT RD SPUR
010.550	CO 579	HANCE POINT RD
010.550	CO 200	SHADY BEACH RD
011.980	CO 579	HANCE POINT RD
012.090		STRUC #070038001 - HANCE POINT CREEK
012.680	CO 201	MCKINNEYTOWN RD
013.040	CO 202	CARA COVE RD
013.040	CO 580	OLD LOG CABIN RD
013.761	OP 66	BLACK HILL RD
014.010	CO 203	RED POINT RD
014.550	CO 581	ARRANTS RD
015.252	CO 204	OLD ELK NECK RD
015.439	CO 711	JOY DR
015.900	CO 257	BOY SCOUT RD
018.180	SR 3	N E RIVER AREA
018.222	SR 4	CAMPGROUND RD

ROUTE NUMBER: MD 273
DIRECTION: WEST (NON INVENTORY)

MILEPOINT		MILEPOINT DESCRIPTION
000.430	CO 501	EVAN DR
000.610	OP 500	GLEN DR
000.710	CO 145	LITTLE EGYPT RD
001.424	CO 144	APPLETON RD
001.440	CO 144	APPLETON RD
001.544	CO 369	MARLYN DR
002.254	CO 584	STONE HOUSE LA
002.934	CO 143	GALLAHER RD
004.364	MD 213	LEWISVILLE RD
005.214	CO 448	FAIR HILL DR
005.364	CO 141	ROCK CHURCH RD

MARYLAND DEPARTMENT OF TRANSPORTATION
STATE HIGHWAY ADMINISTRATION
DATA SERVICES DIVISION

2020 HIGHWAY LOCATION REFERENCE

COUNTY:CECIL
DISTRICT: 2
DATE: 11/4/2021
VERSION:1.0

ROUTE NUMBER: MD 273
DIRECTION: WEST (NON INVENTORY)

MILEPOINT		MILEPOINT DESCRIPTION
005.414	CO 140	LITTLE ELK CREEK RD
005.494	CO 139	LITTLE ELK CREEK RD
005.824	CO 138	HILLTOP RD
006.534	CO 137	MIDDLE RD
006.664	OP 609	MISTY LA
007.144	CO 136	FAIRVIEW RD
007.814	OP 624	NICHOLS WAY
007.864	CO 90	BLUE BALL RD
008.154	OP 585	BUCKWHEAT RUN RD
008.504	CO 530	SPRINGFIELD DR
009.004	CO 69	DR MILLER RD
009.154	CO 133	WOOD VALLEY RD
009.994	CO 496	BRICK MEETINGHOUSE RD
010.426	MD 272	CHROME RD
010.534	CO 132	ROSEBANK RD
010.584	CO 572	WALNUT GARDEN RD
011.311	CO 404	THANKLESS LA
011.317	CO 33	CHANDLEE RD
011.764	CO 701	CISSEL LA
012.174	CO 31	WILSON RD
012.924	CO 30	SYLMAR RD
013.154	CO 49	HALF MILE TURN
014.064	CO 403	STEVENS RD
014.074	CO 28	PIERCE RD
014.292	MU 154	MAPLE HEIGHTS LA
014.494	MU 111	RYAN DR
014.764	MU 115	VALLEY VIEW DR
014.834	MU 8030	ALLEY #3
014.924	MU 121	S WALNUT ST
014.924	MU 120	WALNUT ST
014.944	MU 8020	ALLEY #2
014.984	MU 90	NORTH QUEEN ST
014.984	MD 274	S QUEEN ST
015.084	MU 70	MOUNT ST

MARYLAND DEPARTMENT OF TRANSPORTATION
STATE HIGHWAY ADMINISTRATION
DATA SERVICES DIVISION

2020 HIGHWAY LOCATION REFERENCE

COUNTY: CECIL
DISTRICT: 2
DATE: 11/4/2021
VERSION: 1.0

ROUTE NUMBER: MD 273
DIRECTION: WEST (NON INVENTORY)

MILEPOINT		MILEPOINT DESCRIPTION
015.134	MU 10	BUCKLEY AVE
015.164	MU 130	WILSON AVE
015.194	MU 30	COOPER ST
015.284	MU 5	BROWNTOWN LA
015.394	MU 145	HARRINGTON DR
015.924	MD 276	JACOB TOME MEMORIAL HWY
015.984	CO 586	HARRISVILLE RD
016.104	CO 131	CARTER RD
016.524	MD 273 A-	RISING SUN RD
016.584	US 1	CONOWINGO RD

ROUTE NUMBER: MD 276
DIRECTION: SOUTH (NON INVENTORY)

MILEPOINT		MILEPOINT DESCRIPTION
000.000	US 1	RISING SUN BYPASS
000.000	CO 25	SLICERS MILL RD
000.060	CO 36	PEARL ST
000.465	MD 273	RISING SUN RD (WB/L)
000.499	MD 273	RISING SUN RD
001.230	CO 360	WYATT LA
001.490	CO 478	THRUWAY DR
002.030	CO 52	BARNES CORNER RD
002.030	CO 715	LIBERTY GROVE RD
002.330	CO 405	COWAN RD
002.330	CO 45	FIRETOWER RD
002.610	CO 585	SALE BARN RD
002.830	CO 585	SALE BARN RD
003.370	CO 739	FOX FIRE DR
003.880	CO 462	NANTUCKETT DR
004.580	CO 50	HOPEWELL RD
004.740	CO 555	CAMP MEETING GROUND RD
004.740	CO 45	FIRETOWER RD
004.970	CO 553	CRAIGTOWN RD

MARYLAND DEPARTMENT OF TRANSPORTATION
STATE HIGHWAY ADMINISTRATION
DATA SERVICES DIVISION

2020 HIGHWAY LOCATION REFERENCE

COUNTY:CECIL
DISTRICT: 2
DATE: 11/4/2021
VERSION:1.0

ROUTE NUMBER: MD 276
DIRECTION: SOUTH (NON INVENTORY)

MILEPOINT		MILEPOINT DESCRIPTION
004.970	CO 57	DR JACK RD
005.270	CO 81	ABRAHAMS RD
005.600	MD 275	PERRYLAWN DR
005.670	OP 707	MISTY MEADOW DR
005.710	OP 551	DOWNIN LA
005.810	CO 75	WAIBEL RD
006.390	CO 71	BURLIN RD
007.850	OP 787	FERRY ST
007.850	MD 222	N MAIN ST

ROUTE NUMBER: MD 279
DIRECTION: SOUTH (NON INVENTORY)

MILEPOINT		MILEPOINT DESCRIPTION
000.000		DELAWARE ST/L
000.060	MD 277	FLETCHWOOD RD
000.270	CO 234	IRON HILL RD
000.880	RP 95	RAMP 8 FR MD 279 SB TO IS 95 WB
001.110	RP 95	RAMP 7 FR RAMP 10 (FR IS95) TO MD 279 SB
001.140	RP 95	RAMP 10 FR IS 95 SB TO IS 95 SB
001.150	IS 95	J F K MEMORIAL HWY (SB/L)
001.160		EXIT #109
001.160	IS 95	J F K MEMORIAL HWY
001.160		STRUC #CEXA89
001.171	RP 95	RAMP 9 FR IS 95 NB TO IS 95 NB
001.250	RP 95	RAMP 5 FR MD 279 SB TO RAMP 9 (TO IS 95)
001.400	RP 95	RAMP 6 FR IS 95 EB TO MD 279 SB
001.585	MU 25	BELLE HILL RD (WB/L)
001.595	MU 25	BELLE HILL RD
002.310		STRUC #070039001
002.990		STRUC #070022001
003.130	MD 316	APPLETON RD
003.190		STRUC #070048001
003.240	MD 268	NORTH ST

MARYLAND DEPARTMENT OF TRANSPORTATION
STATE HIGHWAY ADMINISTRATION
DATA SERVICES DIVISION

2020 HIGHWAY LOCATION REFERENCE

COUNTY:CECIL
DISTRICT: 2
DATE: 11/4/2021
VERSION:1.0

ROUTE NUMBER: MD 279
DIRECTION: SOUTH (NON INVENTORY)

MILEPOINT		MILEPOINT DESCRIPTION
003.240	CO 220	WALNUT LA
003.420	MU 325	JAMES ST
003.580	MU 285	GILPIN AVE
003.750	MD 213	N BRIDGE ST
004.340	MD 545	BLUE BALL RD
004.530		STRUC #070043001 - LITTLE ELK CREEK
004.941	US 40	PULASKI HWY (WB/L)
004.950	MD 7 C-	E OLD PHILADELPHIA RD

ROUTE NUMBER: MD 281
DIRECTION: WEST (NON INVENTORY)

MILEPOINT		MILEPOINT DESCRIPTION
000.346	MD 781	DELANCY RD
000.632	CO 224	MUDDY LA (NB/L)
000.642	CO 224	MUDDY LA
000.752	MU 710	CHERRY TREE LA (WB/L)
000.759	MU 710	CHERRY TREE LA
000.942	MU 478	PATRIOTS WAY
000.951	MU 478	PATRIOTS WAY (SB/L)
001.129	MU 728	BEN BLVD
001.576	OP 143	NO NAME
001.656	OP 142	COX LA
002.017	MU 290	HERMITAGE DR
002.120	MD 7 D-	E MAIN ST

ROUTE NUMBER: MD 285
DIRECTION: WEST (NON INVENTORY)

MILEPOINT		MILEPOINT DESCRIPTION
000.000		DELEWARE ST/L
000.330	CO 280	KNIGHTS CORNER RD
001.420	MU 8020	ALLEY #2
001.420	MU 80	LEWIS ST

MARYLAND DEPARTMENT OF TRANSPORTATION
STATE HIGHWAY ADMINISTRATION
DATA SERVICES DIVISION

2020 HIGHWAY LOCATION REFERENCE

COUNTY: CECIL
DISTRICT: 2
DATE: 11/4/2021
VERSION: 1.0

ROUTE NUMBER: MD 285
DIRECTION: WEST (NON INVENTORY)

MILEPOINT	MILEPOINT DESCRIPTION
001.580 MU 120	UNION ST
001.660 MD 284	HEMPHILL ST
001.800 MU 8020	ALLEY #2
001.860 MU 30	BIDDLE ST
001.860 MU 131	LOCK ST
001.900 MU 50	CECIL ST
001.970 MU 90	MOSS ST
002.110 MD 284	HEMPHILL ST
002.270 CO 516	HEMPHILL ST
002.412 MD 213	AUGUSTINE HERMAN HWY
002.420 MD 213	AUGUSTINE HERMAN HWY (SB/L)

ROUTE NUMBER: MD 537 C
DIRECTION: SOUTH (NON INVENTORY)

MILEPOINT	MILEPOINT DESCRIPTION
000.000	ROAD END - CONCRETE PILLARS
000.010 MU 9010	1ST ST
000.035 MD 286	2ND ST
000.100 MU 9030	3RD ST
000.100 MU 9033	3RD ST #3
000.180 MU 9040	FOURTH ST
000.265 MD 342	ST AUGUSTINE RD
000.335 MD 537 D-	NO NAME
000.455 MD 213	AUGUSTINE HERMAN HWY
000.455 MD 213 A-	NO NAME (WB/L)

ROUTE NUMBER: US 40
DIRECTION: WEST (NON INVENTORY)

MILEPOINT	MILEPOINT DESCRIPTION
000.000	DELAWARE ST/L
000.107 MU 17	AUTOMOTIVE BLVD
000.224 MD 781	DELANCY RD

MARYLAND DEPARTMENT OF TRANSPORTATION
STATE HIGHWAY ADMINISTRATION
DATA SERVICES DIVISION

2020 HIGHWAY LOCATION REFERENCE

COUNTY:CECIL
DISTRICT: 2
DATE: 11/4/2021
VERSION:1.0

ROUTE NUMBER: US 40
DIRECTION: WEST (NON INVENTORY)

MILEPOINT		MILEPOINT DESCRIPTION
000.827	CO 214	MELBOURNE BLVD
000.837	CO 214	MELBOURNE BLVD (SB/L)
000.915	CO 213	MALONEY RD
000.975	MD 7 E-	NO NAME
001.026	MD 7 D-	DELAWARE AVE
001.610	MU 455	NORMIRA AVE
001.876	CO 211	WHITE HALL RD
002.310	MD 213	S BRIDGE ST
002.640		STRUC #070021041 - BIG ELK CREEK
002.964	MU 360	LANDING LA
003.087		MILE MARKER 14.0
003.185	MU 330	JEFFERS ST
003.400		STRUC #070019041
003.530		STRUC #070018041 - LITTLE ELK CREEK
003.576		MILE MARKER 13.5
003.729	MD 279	ELKTON RD
003.737	MD 279	ELKTON RD (SB/L)
004.062		MILE MARKER 13.0
004.098	CO 425	NOTTINGHAM RD
004.354	CO 176	THIOKOL RD
005.046		MILE MARKER 12.0
005.535		MILE MARKER 11.5
006.019		MILE MARKER 11.0
006.518		MILE MARKER 10.5
006.580	CO 175	MARLEY RD
007.334	OP 625	CECIL WOODS RD
007.491		MILE MARKER 9.5
007.840	CO 167	MECHANICS VALLEY RD
007.947	CO 912	FLINT DR
007.969	CO 912	FLINT DR (SB/L)
007.976		MILE MARKER 9.0
008.078		STRUC #070017041 - LITTLE NORTH EAST CR
008.191		STRUC #070016041 - BIG NORTH EAST CREEK
008.344	MU 289	SYCAMORE DR (NB/L)

MARYLAND DEPARTMENT OF TRANSPORTATION
STATE HIGHWAY ADMINISTRATION
DATA SERVICES DIVISION

2020 HIGHWAY LOCATION REFERENCE

COUNTY:CECIL
DISTRICT: 2
DATE: 11/4/2021
VERSION:1.0

ROUTE NUMBER: US 40
DIRECTION: WEST (NON INVENTORY)

MILEPOINT		MILEPOINT DESCRIPTION
008.416	MU 289	SYCAMORE DR
008.467		MILE MARKER 8.5
008.545	CO 577	ROGERS RD
008.694	MD 272	NORTHEAST RD
008.835	CO 125	RAZOR STRAP RD
008.940		MILE MARKER 8.0
009.065		STRUC #070015001
009.402	CO 123	WELLS CAMP RD
009.422		MILE MARKER 7.5
009.630	CO 79	RED TOAD RD
009.928		MILE MARKER 7.0
010.417		MILE MARKER 6.5
010.594	CO 1111	CHARLESTOWN CROSSING BLVD (NB/L)
010.601	CO 1111	CHARLESTOWN CROSSING BLVD
010.913		MILE MARKER 6.0
010.968	CO 1063	PRINCIPIO PKWY E
010.975	CO 1063	PRINCIPIO PKWY E (SB/L)
011.601		MILE MARKER 5.0
011.945		MILE MARKER 4.5
012.020	MD 7 C-	W OLD PHILADELPHIA RD
012.787		MILE MARKER 4.0
012.940	CO 87	BELVIDERE RD
012.940	MD 7 B-	PRINCIPIO FURNACE RD
013.359		MILE MARKER 3.5
013.470		STRUC #070014001 - PRINCIPIO CREEK
013.735	CO 102	JACKSON STATION RD
013.859		MILE MARKER 3.0
014.324	MU 75	CHESAPEAKE LANDING DR
014.840	CO 114	MILL CREEK RD
014.848		MILE MARKER 2.0
014.864	CO 112	CEDAR CORNER RD
015.429	CO 1011	COUDON BLVD
015.650	MD 222	PERRYVILLE RD
016.180	MU 116	FRENCHTOWN RD

MARYLAND DEPARTMENT OF TRANSPORTATION
STATE HIGHWAY ADMINISTRATION
DATA SERVICES DIVISION

2020 HIGHWAY LOCATION REFERENCE

COUNTY:CECIL
DISTRICT: 2
DATE: 11/4/2021
VERSION:1.0

ROUTE NUMBER: US 40
DIRECTION: WEST (NON INVENTORY)

MILEPOINT		MILEPOINT DESCRIPTION
016.230	MU 296	ROUNDHOUSE DR
016.880		HARFORD CO/L
016.880	US 40	PULASKI HWY (WB/L)
016.880		STRUC #H Z040 SUSQUEHANNA RIVER
016.880		THOMAS J. HATEM MEMORIAL BRIDGE

ROUTE NUMBER: US 301
DIRECTION: SOUTH (NON INVENTORY)

MILEPOINT		MILEPOINT DESCRIPTION
000.000		DELAWARE ST/L
000.460		MILE MARKER 123
001.447		MILE MARKER 122.0
002.430		MILE MARKER 121.0
002.450	MD 299	MASSEY SASSAFRAS RD
002.450	CO 327	SASSAFRAS RD
003.100	US 301	BLUE STAR MEMORIAL HWY (SB/L)
003.100		KENT CO/L
003.100		STRUC #140004021 - SASSAFRAS RIVER