

2020

Calendar Year

HIGHWAY LOCATION REFERENCE

Data as of December 31, 2020

HOWARD

COUNTY

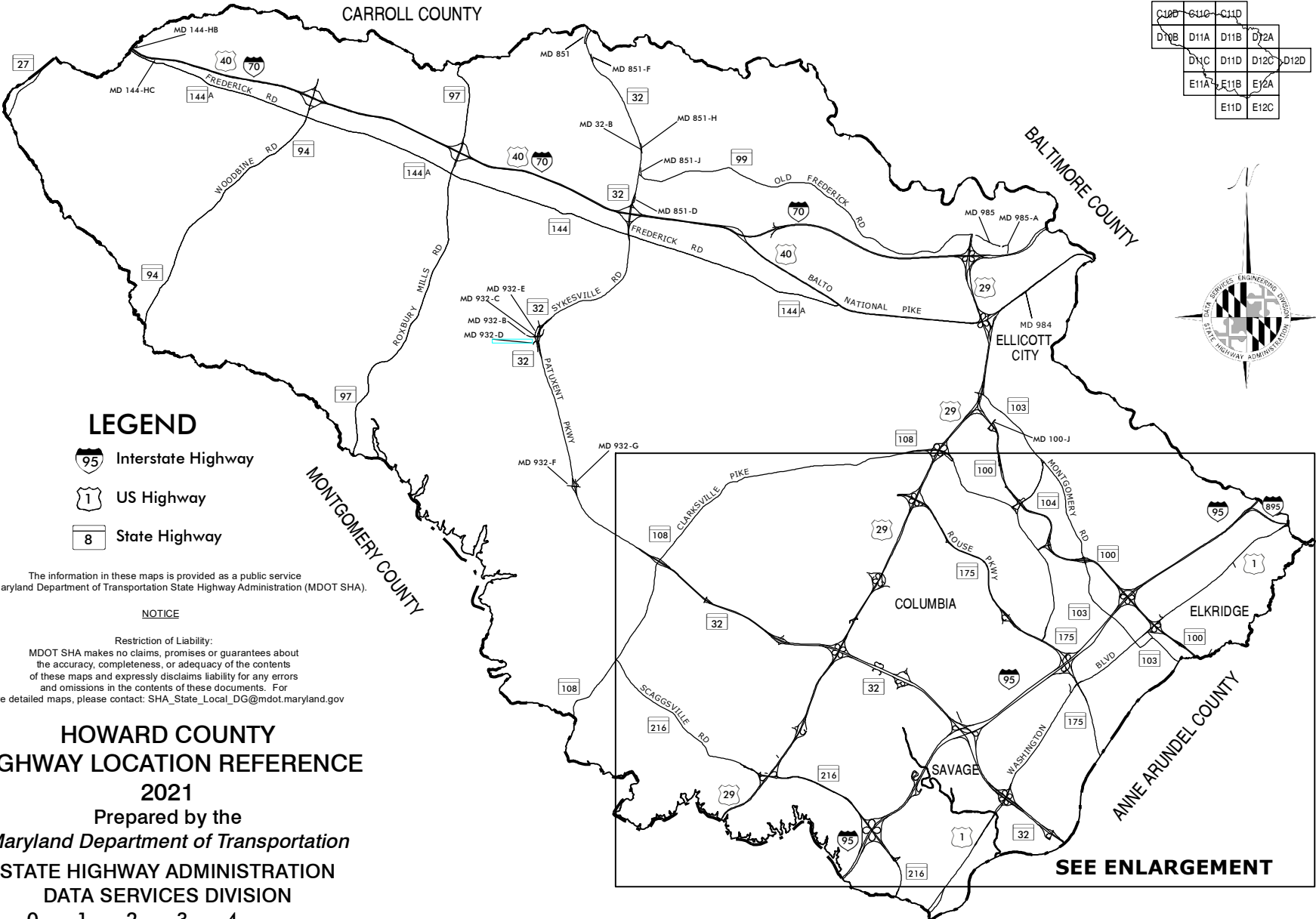

SHA DISTRICT #7

HO



STATEWIDE GRID MAP KEY

C10B	C11C	C11D	
D10B	D11A	D11B	D12A
D11C	D11D	D12C	D12D
E11A	E11B	E12A	
	E11D	E12C	



LEGEND

- Interstate Highway
- US Highway
- State Highway

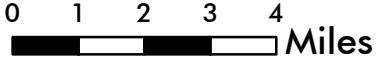
The information in these maps is provided as a public service by the Maryland Department of Transportation State Highway Administration (MDOT SHA).

NOTICE

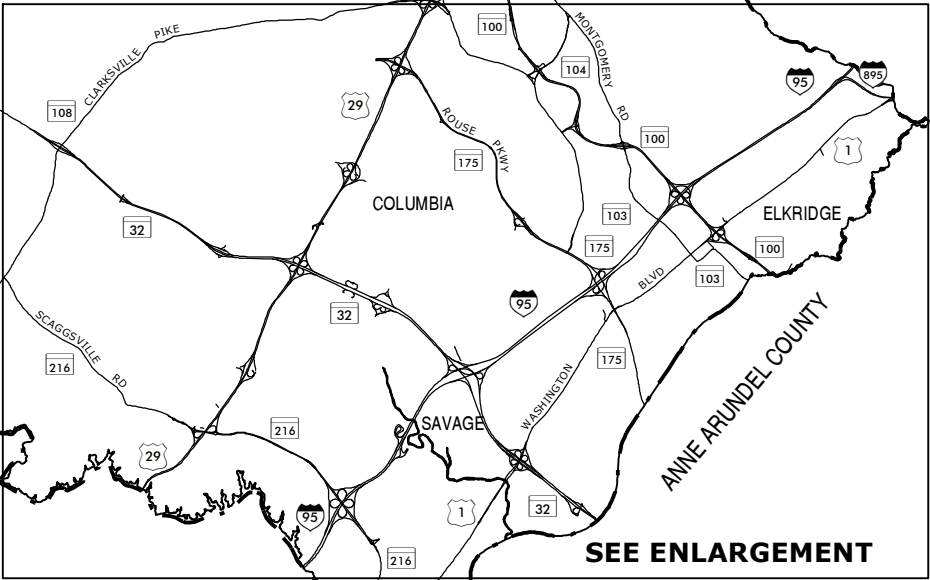
Restriction of Liability:
 MDOT SHA makes no claims, promises or guarantees about the accuracy, completeness, or adequacy of the contents of these maps and expressly disclaims liability for any errors and omissions in the contents of these documents. For more detailed maps, please contact: SHA_State_Local_DG@mdot.maryland.gov

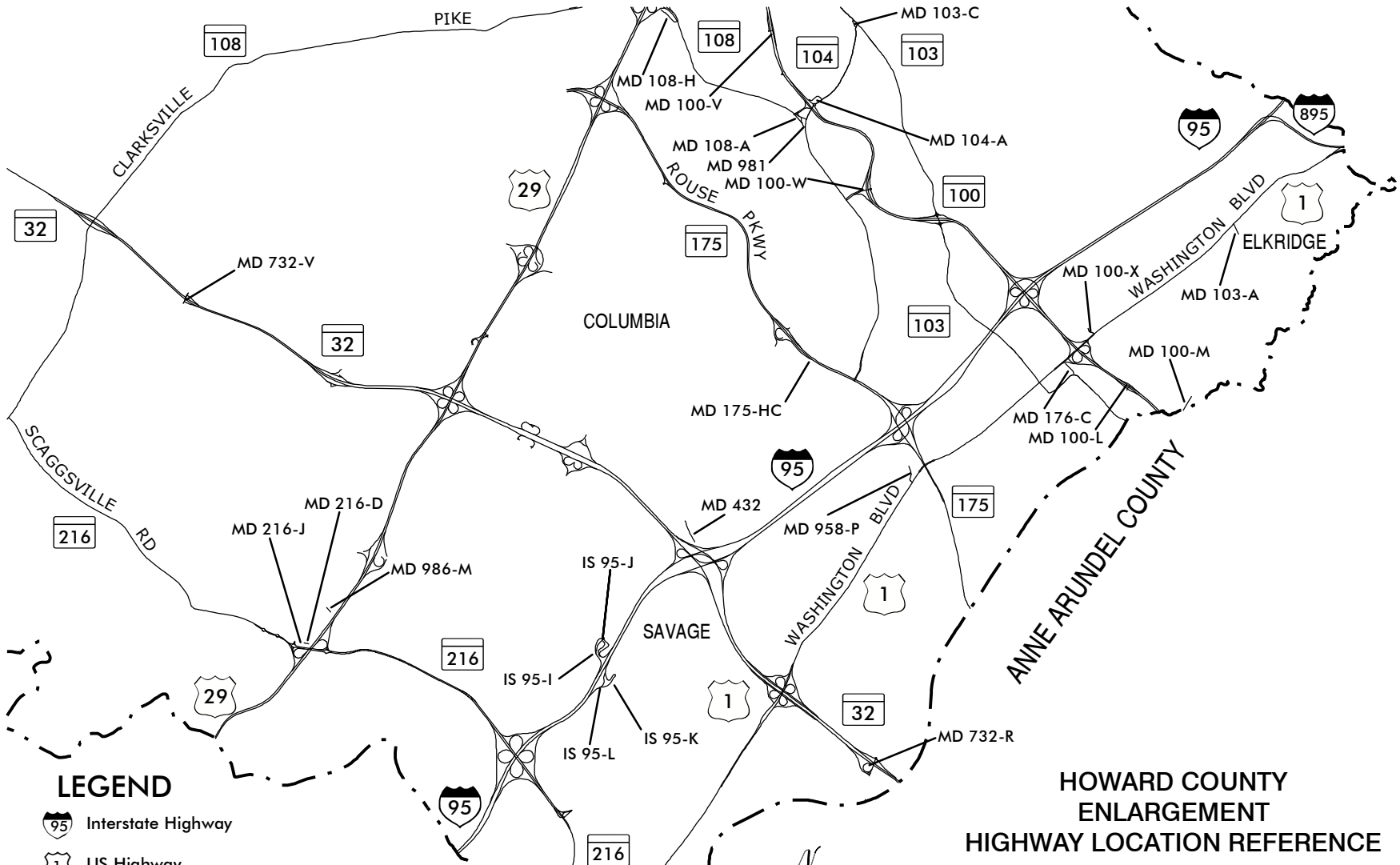
**HOWARD COUNTY
 HIGHWAY LOCATION REFERENCE
 2021**

Prepared by the
Maryland Department of Transportation
 STATE HIGHWAY ADMINISTRATION
 DATA SERVICES DIVISION



Data as of December 31, 2020






LEGEND

-  Interstate Highway
-  US Highway
-  State Highway

The information in these maps is provided as a public service by the Maryland Department of Transportation State Highway Administration (MDOT SHA).


NOTICE

Restriction of Liability:
 MDOT SHA makes no claims, promises or guarantees about the accuracy, completeness, or adequacy of the contents of these maps and expressly disclaims liability for any errors and omissions in the contents of these documents. For more detailed maps, please contact: SHA_State_Local_DG@mdot.maryland.gov



**HOWARD COUNTY ENLARGEMENT
 HIGHWAY LOCATION REFERENCE
 2021**

Prepared by the
 Maryland Department of Transportation
 STATE HIGHWAY ADMINISTRATION
 DATA SERVICES DIVISION



Data as of December 31, 2020

ROUTE ALERT LIST

HOWARD COUNTY

none

MARYLAND DEPARTMENT OF TRANSPORTATION
STATE HIGHWAY ADMINISTRATION
DATA SERVICES DIVISION

2020 HIGHWAY LOCATION REFERENCE

COUNTY: HOWARD
DISTRICT: 7
DATE: 10/28/2021
VERSION:1.0

ROUTE NUMBER: IS 70
DIRECTION: EAST(INVENTORY)

ROAD NAME	FUNCTIONAL CLASS	STATE SYSTEM	NHS	MAINTENANCE	MILEPOINT	MILEPOINT DESCRIPTION	MEDIAN TYPE	MARKED LANES	AADT
NO NAME	R -Interstate	STATE PRIMARY	NHS	State Highway Agency	000.000	BALTO NATIONAL PIKE	POSITIVE BARRIER	6	59,181
					000.000 IS 70	BALTO NATIONAL PIKE			
					000.000	CARROLL CO/L			
					001.010 US 40	BALTO NATIONAL PIKE			
					001.010	STRUC #130084002			
					001.010 CO 1594	WEST WATERSVILLE RD			
					001.180 US 40	BALTO NATIONAL PIKE			
					001.180 XO 42	CROSSOVER			
					001.283	MILE MARKER 71.0			
					002.304	MILE MARKER 72.0			
					002.540 US 40	BALTO NATIONAL PIKE			
					002.540	STRUC #130083002			
					002.540 CO 7	WATERSVILLE RD			
					003.040 US 40	BALTO NATIONAL PIKE			
					003.040 XO 40	CROSSOVER			
					003.330	MILE MARKER 73.0			
					003.490 US 40	BALTO NATIONAL PIKE			
					003.490 RP 70	RAMP 6 FR IS 70 EB TO MD 94 SB			
					003.810 US 40	BALTO NATIONAL PIKE			65,342
					003.810	EXIT #73			
					003.810	STRUC #130094002			
					003.810 MD 94	WOODBINE RD			
					004.110 US 40	BALTO NATIONAL PIKE			
					004.110 RP 70	RAMP 4 FR MD 94 NB TO IS 70 EB			
					004.329	MILE MARKER 74.0			
					004.540 US 40	BALTO NATIONAL PIKE			
					004.540 XO 43	CROSSOVER			
					005.080 US 40	BALTO NATIONAL PIKE			
					005.080 CO 30	MORGAN STATION RD			
					005.080	STRUC #130082002			

MARYLAND DEPARTMENT OF TRANSPORTATION
STATE HIGHWAY ADMINISTRATION
DATA SERVICES DIVISION

2020 HIGHWAY LOCATION REFERENCE

COUNTY: HOWARD
DISTRICT: 7
DATE: 10/28/2021
VERSION:1.0

ROUTE NUMBER: IS 70
DIRECTION: EAST(INVENTORY)

ROAD NAME	FUNCTIONAL CLASS	STATE SYSTEM	NHS	MAINTENANCE	MILEPOINT	MILEPOINT DESCRIPTION	MEDIAN TYPE	MARKED LANES	AADT
NO NAME	R-Interstate	STATE PRIMARY	NHS	State Highway Agency	005.355	MILE MARKER 75.0	POSITIVE BARRIER	6	65,342
					006.260 US 40	BALTO NATIONAL PIKE			
					006.260 XO 52	CROSSOVER			
					006.374	MILE MARKER 76.0			
					006.680 US 40	BALTO NATIONAL PIKE			
					006.680 RP 70	RAMP 6 FR IS 70 EB TO MD 97 SB			
					006.971 US 40	BALTO NATIONAL PIKE			
					006.971 MD 97	HOODS MILL RD			
					006.980	EXIT #76			70,661
					006.980	STRUC #130030031			
					006.989 US 40	BALTO NATIONAL PIKE			
					006.989 MD 97	HOODS MILL RD			
					007.270 US 40	BALTO NATIONAL PIKE			
					007.270 RP 70	RAMP 5 FR MD 97 SB TO IS 70 EB			
					007.390	MILE MARKER 77.0			
					007.690 US 40	BALTO NATIONAL PIKE			
					007.690 XO 44	CROSSOVER			
					008.398	MILE MARKER 78.0			
					009.413	MILE MARKER 79.0			
					009.800	ATR STATION #0046 (CABINET EB/L)			
					010.000 US 40	BALTO NATIONAL PIKE			
					010.000 XO 51	CROSSOVER			
					010.360 US 40	BALTO NATIONAL PIKE			
					010.360 RP 70	RAMP 6 FR IS 70 EB TO MD 32 SB			
					010.438	MILE MARKER 80.0			
					010.642 US 40	BALTO NATIONAL PIKE			
					010.642 MD 32	SYKESVILLE RD (SB/L)			
					010.650	EXIT #80			71,572
					010.650	STRUC #130031031			
					010.658 US 40	BALTO NATIONAL PIKE			

MARYLAND DEPARTMENT OF TRANSPORTATION
STATE HIGHWAY ADMINISTRATION
DATA SERVICES DIVISION

2020 HIGHWAY LOCATION REFERENCE

COUNTY: HOWARD
DISTRICT: 7
DATE: 10/28/2021
VERSION:1.0

ROUTE NUMBER: IS 70
DIRECTION: EAST(INVENTORY)

ROAD NAME	FUNCTIONAL CLASS	STATE SYSTEM	NHS	MAINTENANCE	MILEPOINT	MILEPOINT DESCRIPTION	MEDIAN TYPE	MARKED LANES	AADT
NO NAME	R -Interstate	STATE PRIMARY	NHS	State Highway Agency	010.658 MD 32	SYKESVILLE RD	POSITIVE BARRIER	6	71,572
					010.940 US 40	BALTO NATIONAL PIKE			
					010.940 RP 70	RAMP 4 FR MD 32 NB TO IS 70 EB			
	U -Interstate				011.447	MILE MARKER 81.0			
					011.840 US 40	BALTO NATIONAL PIKE			
					011.840 CO 67	SAND HILL RD			
					011.840	STRUC #130081002			
					011.930 US 40	BALTO NATIONAL PIKE			
					011.930 XO 45	CROSSOVER			
					012.160			5	
					012.280			4	
					012.412	MILE MARKER 82.0			
					012.770	BALTO NATIONAL PIKE			58,282
					012.770 US 40	BALTO NATIONAL PIKE			
					012.770	EXIT #82			
					013.000 US 40	BALTO NATIONAL PIKE (WB/L)			
					013.000	STRUC #130055002			
					013.120	STRUC #130054031 - TRANS CON GAS LINE			
					013.393		UNPROTECTED		
					013.484	MILE MARKER 83.0			
					013.590	EXIT #83			71,162
					013.590 CO 70	MARRIOTTSVILLE RD			
					013.590	STRUC #130053002			
					013.910 RP 70	RAMP 4 FR MARRIOTTSVILLE RD TO IS 70 EB			
					014.080 XO 41	CROSSOVER			
					014.499	MILE MARKER 84.0			
					014.500		POSITIVE BARRIER		
					014.702		UNPROTECTED		
					015.160 XO 50	CROSSOVER			
					015.518	MILE MARKER 85.0			

MARYLAND DEPARTMENT OF TRANSPORTATION
STATE HIGHWAY ADMINISTRATION
DATA SERVICES DIVISION

2020 HIGHWAY LOCATION REFERENCE

COUNTY: HOWARD
DISTRICT: 7
DATE: 10/28/2021
VERSION:1.0

ROUTE NUMBER: IS 70
DIRECTION: EAST(INVENTORY)

ROAD NAME	FUNCTIONAL CLASS	STATE SYSTEM	NHS	MAINTENANCE	MILEPOINT	MILEPOINT DESCRIPTION	MEDIAN TYPE	MARKED LANES	AADT
NO NAME	U-Interstate	STATE PRIMARY	NHS	State Highway Agency	015.719		POSITIVE BARRIER	4	71,162
					016.070	CO 1063 BETHANY LA	UNPROTECTED		
					016.070	STRUC #130052002			
					016.177		POSITIVE BARRIER		
					016.328		UNPROTECTED		
					016.528	MILE MARKER 86.0			
					016.870	CO 272 ST JOHNS LA			
					016.870	STRUC #130040002			
					017.240	XO 39 CROSSOVER	POSITIVE BARRIER		
					017.340		UNPROTECTED		
					017.400	RP 70 RAMP 6 FR IS 70 EB TO US 29 SB			
					017.544	MILE MARKER 87.0			
					017.620	RP 70 RAMP 5 FR US 29 SB TO IS 70 EB			
					017.664	US 29 COLUMBIA PIKE (SB/L)			
					017.670	STRUC #130048022			
					017.680	EXIT #87			79,136
					017.696	US 29 COLUMBIA PIKE			
					017.700	STRUC #130048012			
					017.730	RP 70 RAMP 3 FR IS 70 EB TO US 29 NB	POSITIVE BARRIER		
					017.910	RP 70 RAMP 7 FR IS 70 WB TO US 29 SB			
					017.910	STRUC #130020001			
					018.080	RP 70 RAMP 4 FR US 29 NB TO IS 70 EB			
					018.158			5	
					018.240		UNPROTECTED	6	
					018.410	XO 33 CROSSOVER	POSITIVE BARRIER		
					018.440	CO 1312 ROGERS AVE			
					018.440	STRUC #130001002			
					018.561	MILE MARKER 88.0			
					019.210	XO 48 CROSSOVER			
					019.470	BALTIMORE CO/L			

MARYLAND DEPARTMENT OF TRANSPORTATION
STATE HIGHWAY ADMINISTRATION
DATA SERVICES DIVISION

2020 HIGHWAY LOCATION REFERENCE

COUNTY: HOWARD
DISTRICT: 7
DATE: 10/28/2021
VERSION:1.0

ROUTE NUMBER: IS 70
DIRECTION: EAST(INVENTORY)

ROAD NAME	FUNCTIONAL CLASS	STATE SYSTEM	NHS	MAINTENANCE	MILEPOINT	MILEPOINT DESCRIPTION	MEDIAN TYPE	MARKED LANES	AADT
NO NAME	U -Interstate	STATE PRIMARY	NHS	State Highway Agency	019.470 IS 70	NO NAME	POSITIVE BARRIER	6	79,136
					019.470	STRUC #030229001 - PATAPSCO RIVER			

ROUTE NUMBER: IS 95
DIRECTION: NORTH(INVENTORY)

ROAD NAME	FUNCTIONAL CLASS	STATE SYSTEM	NHS	MAINTENANCE	MILEPOINT	MILEPOINT DESCRIPTION	MEDIAN TYPE	MARKED LANES	AADT
NO NAME	U -Interstate	STATE PRIMARY	NHS	State Highway Agency	000.000 IS 95	NO NAME	UNPROTECTED	8	166,221
					000.000	PRINCE GEORGES CO/L			
					000.000	STRUC #160197011 - PATUXENT RIVER			
					000.070	MILE MARKER 34.5			
					000.230		POSITIVE BARRIER		
					000.500 CO 275	STANSFIELD RD			
					000.500	STRUC #130077021			
					000.556	MILE MARKER 35.0			
					000.630 RP 95	RAMP 4 FR IS 95 NB TO MD 216 EB			
					000.959	MILE MARKER 35.5			
					001.050 RP 95	RAMP 3 FR MD 216 EB TO IS 95 NB			
					001.150 MD 216	SCAGGSVILLE RD (SB/L)			
					001.160	EXIT #35			169,192
					001.160	STRUC #130076032			
					001.170 MD 216	SCAGGSVILLE RD			
					001.220 RP 95	RAMP 1 FR IS 95 NB TO MD 216 WB			
					001.545	STRUC #130075001			
					001.582	MILE MARKER 36.0			
					001.640 RP 95	RAMP 2 FR MD 216 WB TO IS 95 NB			
					001.740 XO 46	CROSSOVER			
					002.076	MILE MARKER 36.5			
					002.120 CO 416	GORMAN RD			
					002.120 IS 95 K	I-95 NORTH WELCOME CENTER			

MARYLAND DEPARTMENT OF TRANSPORTATION
STATE HIGHWAY ADMINISTRATION
DATA SERVICES DIVISION

2020 HIGHWAY LOCATION REFERENCE

COUNTY: HOWARD
DISTRICT: 7
DATE: 10/28/2021
VERSION:1.0

ROUTE NUMBER: IS 95

DIRECTION: NORTH(INVENTORY)

ROAD NAME	FUNCTIONAL CLASS	STATE SYSTEM	NHS	MAINTENANCE	MILEPOINT	MILEPOINT DESCRIPTION	MEDIAN TYPE	MARKED LANES	AADT
NO NAME	U -Interstate	STATE PRIMARY	NHS	State Highway Agency	002.120	STRUC #130074002	POSITIVE BARRIER	8	169,192
					002.337		UNPROTECTED		
					002.535		POSITIVE BARRIER		
					002.575	MILE MARKER 37.0			
					002.580	IS 95 K I-95 NORTH WELCOME CENTER			
					002.850	STRUC #130056011 - MIDDLE PATUXENT RIVER			
					003.370	STRUC #130073002 - (SB/L)			
					003.370	STRUC #130124002			
					003.370	CO 194 VOLLMERHAUSEN RD			
					003.574	MILE MARKER 38.0			
					003.620	STRUC #130072011 - LITTLE PATUXENT RIVER			
					003.700	RP 95 RAMP 4 FR IS 95 NB TO MD 32 EB			
					003.940	MD 32 PATUXENT PKWY (SB/L)			172,081
					003.940	STRUC #130070001			
					003.940	STRUC #130071002 - (SB/L)			
					004.060	RP 95 RAMP 1 FR IS 95 NB TO MD 32 WB			
					004.065	MILE MARKER 38.5			
					004.075	RP 95 RAMP 7 FR MD 32 WB TO IS 95 SB			
					004.080	EXIT #38			
					004.080	MD 32 PATUXENT PKWY			
					004.080	STRUC #130068001			
					004.080	STRUC #130069002 - (SB/L)			
					004.085	RP 95 RAMP 1 FR IS 95 NB TO MD 32 WB			
					004.220	CO 1910 GUILFORD RD			
					004.220	STRUC #130066001			
					004.220	STRUC #130067002 - (SB/L)			
					004.250	RP 95 RAMP 3 FR MD 32 EB TO IS 95 NB			
					004.440	RP 95 RAMP 2 FR MD 32 WB TO IS 95 NB			
					004.578	MILE MARKER 39.0			
					004.970	STRUC #130064011			

MARYLAND DEPARTMENT OF TRANSPORTATION
STATE HIGHWAY ADMINISTRATION
DATA SERVICES DIVISION

2020 HIGHWAY LOCATION REFERENCE

COUNTY: HOWARD
DISTRICT: 7
DATE: 10/28/2021
VERSION:1.0

ROUTE NUMBER: IS 95

DIRECTION: NORTH(INVENTORY)

ROAD NAME	FUNCTIONAL CLASS	STATE SYSTEM	NHS	MAINTENANCE	MILEPOINT	MILEPOINT DESCRIPTION	MEDIAN TYPE	MARKED LANES	AADT
NO NAME	U -Interstate	STATE PRIMARY	NHS	State Highway Agency	005.584	MILE MARKER 40.0	POSITIVE BARRIER	8	172,081
					005.990 RP 95	RAMP 4 FR IS 95 NB TO MD 175 EB			
					006.099	MILE MARKER 40.5			
					006.390 MD 175	WATERLOO RD (SB/L)			
					006.400	STRUC #130061032			
					006.450	EXIT #41			160,192
					006.450 RP 95	RAMP 3 FR MD 175 EB TO IS 95 NB			
					006.490 MD 175	WATERLOO RD			
					006.497	STRUC #130061041			
					006.601	MILE MARKER 41.0			
					006.750 RP 95	RAMP 2 FR MD 175 WB TO IS 95 NB			
					007.599	MILE MARKER 42.0			
					007.696	ATR STATION #0039 (CABINET SB/L)			
					007.770 MD 103	MEADOWRIDGE RD			
					007.770	STRUC #130050011			
					007.890 RP 95	RAMP 4 FR IS 95 NB TO MD 100 EB			
					008.096	MILE MARKER 42.5			
					008.230 RP 95	RAMP 3 FR MD 100 EB TO IS 95 NB			
					008.250 MD 100	NO NAME			
					008.260	STRUC #130049032			
					008.270	EXIT #43			145,051
					008.280	STRUC #130049042			
					008.290 MD 100	NO NAME (WB/L)			
					008.320 RP 95	RAMP 1 FR IS 95 NB TO MD 100 WB			
					008.430 RP 95	RAMP 7 FR MD 100 WB TO IS 95 SB			
					008.430	STRUC #130057002			
					008.580	MILE MARKER 43.0			
					008.730 RP 95	RAMP 2 FR RAMP 7 (FR MD 100) TO IS 95 NB			
					009.105	MILE MARKER 43.5			
					009.602	MILE MARKER 44.0			

MARYLAND DEPARTMENT OF TRANSPORTATION
STATE HIGHWAY ADMINISTRATION
DATA SERVICES DIVISION

2020 HIGHWAY LOCATION REFERENCE

COUNTY: HOWARD
DISTRICT: 7
DATE: 10/28/2021
VERSION:1.0

ROUTE NUMBER: IS 95
DIRECTION: NORTH(INVENTORY)

ROAD NAME	FUNCTIONAL CLASS	STATE SYSTEM	NHS	MAINTENANCE	MILEPOINT	MILEPOINT DESCRIPTION	MEDIAN TYPE	MARKED LANES	AADT
NO NAME	U -Interstate	STATE PRIMARY	NHS	State Highway Agency	010.090 CO 136	MONTGOMERY RD	POSITIVE BARRIER	8	145,051
					010.090	STRUC #130051002			
					010.103	MILE MARKER 44.5			
					010.589	MILE MARKER 45.0			
					011.088	MILE MARKER 45.5			
					011.160	EXIT #46			
					011.160 IS 895	HARBOR TUNNEL THRUWAY			
					011.300 XO 47	CROSSOVER			
					011.350 IS 895	HARBOR TUNNEL THRUWAY (SB/L)			145,018
					011.350	STRUC #HOY004001			
					011.488	MILE MARKER 46.0			
					011.540 CO 3158	RIVER RD			
					011.590	BALTIMORE CO/L			
					011.590 IS 95	NO NAME			
					011.590	STRUC #030243001 - PATAPSCO RIVER			

ROUTE NUMBER: IS 95 I
DIRECTION: SOUTH(INVENTORY)

ROAD NAME	FUNCTIONAL CLASS	STATE SYSTEM	NHS	MAINTENANCE	MILEPOINT	MILEPOINT DESCRIPTION	MEDIAN TYPE	MARKED LANES	AADT
I-95 SOUTH WELCOME CENTER	U -Local	STATE SECONDARY		State Highway Agency	000.000 IS 95	NO NAME (SB/L)	NONE	1	2,061
					000.150 IS 95 J	I-95 S WELCOME CTR TRUCK PARKING			
					000.590 IS 95 J	I-95 S WELCOME CTR TRUCK PARKING			
					000.790 IS 95	NO NAME (SB/L)			

ROUTE NUMBER: IS 95 J
DIRECTION: NORTH(INVENTORY)

ROAD NAME	FUNCTIONAL CLASS	STATE SYSTEM	NHS	MAINTENANCE	MILEPOINT	MILEPOINT DESCRIPTION	MEDIAN TYPE	MARKED LANES	AADT
I-95 S WELCOME CTR TRUCK PARKING	U -Local	STATE SECONDARY		State Highway Agency	000.000 IS 95 I	I-95 SOUTH WELCOME CENTER	NONE	1	0
					000.350 IS 95 I	I-95 SOUTH WELCOME CENTER			

MARYLAND DEPARTMENT OF TRANSPORTATION
STATE HIGHWAY ADMINISTRATION
DATA SERVICES DIVISION

2020 HIGHWAY LOCATION REFERENCE

COUNTY: HOWARD
DISTRICT: 7
DATE: 10/28/2021
VERSION:1.0

ROUTE NUMBER: IS 95 K
DIRECTION: NORTH(INVENTORY)

ROAD NAME	FUNCTIONAL CLASS	STATE SYSTEM	NHS	MAINTENANCE	MILEPOINT	MILEPOINT DESCRIPTION	MEDIAN TYPE	MARKED LANES	AADT
I-95 NORTH WELCOME CENTER	U -Local	STATE SECONDARY		State Highway Agency	000.000 CO 416	GORMAN RD	NONE	1	1,981
					000.000 IS 95	NO NAME			
					000.140 IS 95 L	I-95 N WELCOME CTR TRUCK PARKING			
					000.560 IS 95 L	I-95 N WELCOME CTR TRUCK PARKING			
					000.730 IS 95	NO NAME			

ROUTE NUMBER: IS 95 L
DIRECTION: NORTH(INVENTORY)

ROAD NAME	FUNCTIONAL CLASS	STATE SYSTEM	NHS	MAINTENANCE	MILEPOINT	MILEPOINT DESCRIPTION	MEDIAN TYPE	MARKED LANES	AADT
I-95 N WELCOME CTR TRUCK PARKING	U -Local	STATE SECONDARY		State Highway Agency	000.000 IS 95 K	I-95 NORTH WELCOME CENTER	NONE	1	0
					000.180 IS 95 K	I-95 NORTH WELCOME CENTER			

ROUTE NUMBER: IS 895
DIRECTION: NORTH(INVENTORY)

ROAD NAME	FUNCTIONAL CLASS	STATE SYSTEM	NHS	MAINTENANCE	MILEPOINT	MILEPOINT DESCRIPTION	MEDIAN TYPE	MARKED LANES	AADT
HARBOR TUNNEL THRUWAY	U -Principal Arterial – Other Freew	STATE PRIMARY	NHS	State Toll Road	000.000	EXIT #46	POSITIVE BARRIER	2	12,045
					000.000	MILE MARKER 0.1			
					000.000 IS 95	NO NAME			
					000.172	MILE MARKER 0.3			
					000.290	MILE MARKER 0.4			
					000.400	MILE MARKER 0.5			
					000.494	MILE MARKER 0.6			
					000.560 CO 154	LAWYERS HILL RD			
					000.585	MILE MARKER 0.7			
					000.598			4	
					000.600	STRUC #HOY007001			
					000.660 CO 158	LEVERING AVE			
					000.699	MILE MARKER 0.8			
					000.772	MILE MARKER 0.9			

MARYLAND DEPARTMENT OF TRANSPORTATION
STATE HIGHWAY ADMINISTRATION
DATA SERVICES DIVISION

2020 HIGHWAY LOCATION REFERENCE

COUNTY: HOWARD
DISTRICT: 7
DATE: 10/28/2021
VERSION:1.0

ROUTE NUMBER: IS 895
DIRECTION: NORTH(INVENTORY)

ROAD NAME	FUNCTIONAL CLASS	STATE SYSTEM	NHS	MAINTENANCE	MILEPOINT	MILEPOINT DESCRIPTION	MEDIAN TYPE	MARKED LANES	AADT
HARBOR TUNNEL THRUWAY	U -Principal Arterial – Other Freew	STATE PRIMARY	NHS	State Toll Road	000.880	MILE MARKER 1.0	POSITIVE BARRIER	4	12,045
					000.950	EXIT #1			
					000.950	RP 895 RAMP 7 FR IS 895 WB TO US 1 SB			
					001.020	BALTIMORE CO/L			
					001.020	IS 895 HARBOR TUNNEL THRUWAY			
					001.020	STRUC #HOY014 PATAPSCO RIVER			

ROUTE NUMBER: MD 27
DIRECTION: NORTH(INVENTORY)

ROAD NAME	FUNCTIONAL CLASS	STATE SYSTEM	NHS	MAINTENANCE	MILEPOINT	MILEPOINT DESCRIPTION	MEDIAN TYPE	MARKED LANES	AADT
RIDGE RD	R -Principal Arterial – Other	STATE SECONDARY	NHS	State Highway Agency	000.000	MONTGOMERY CO/L	NONE	2	14,431
					000.000	RIDGE RD			
					000.000	MD 27 RIDGE RD			
					001.210	CO 3 PENN SHOP RD			
					001.260	MONTGOMERY CO/L			
					001.260	RIDGE RD			
					001.260	MD 27 RIDGE RD			

ROUTE NUMBER: MD 32
DIRECTION: NORTH(INVENTORY)

ROAD NAME	FUNCTIONAL CLASS	STATE SYSTEM	NHS	MAINTENANCE	MILEPOINT	MILEPOINT DESCRIPTION	MEDIAN TYPE	MARKED LANES	AADT
PATUXENT PKWY	U -Principal Arterial – Other Freew	STATE PRIMARY	NHS	State Highway Agency	000.000	ANNE ARUNDEL CO/L	POSITIVE BARRIER	4	67,011
					000.000	MD 32 SAVAGE RD			
					000.000	STRUC #130115001			
					000.050	RP 32 RAMP 1 FR MD 32 NB TO MD 732R WB			
					000.215	POSITIVE BARRIER			
					000.320	MD 732 R DORSEY RUN RD			
					000.320	EXIT #11			
					000.320	STRUC #130123001			

MARYLAND DEPARTMENT OF TRANSPORTATION
STATE HIGHWAY ADMINISTRATION
DATA SERVICES DIVISION

2020 HIGHWAY LOCATION REFERENCE

COUNTY: HOWARD
DISTRICT: 7
DATE: 10/28/2021
VERSION:1.0

ROUTE NUMBER: MD 32

DIRECTION: NORTH(INVENTORY)

ROAD NAME	FUNCTIONAL CLASS	STATE SYSTEM	NHS	MAINTENANCE	MILEPOINT	MILEPOINT DESCRIPTION	MEDIAN TYPE	MARKED LANES	AADT
PATUXENT PKWY	U -Principal Arterial – Other Freew	STATE PRIMARY	NHS	State Highway Agency	000.330		UNPROTECTED	4	67,011
					000.580	RP 32 RAMP 3 FR MD 732R WB TO MD 32 NB			
					000.660		POSITIVE BARRIER		
					001.050	RP 32 RAMP 9 FR MD 32 WB TO MD 32 WB			
					001.082	STRUC #130116001 - GUILFORD BRANCH			
					001.493	US 1 WASHINGTON BLVD			
					001.500	EXIT #12			77,881
					001.500	STRUC #130108031			
					001.507	US 1 WASHINGTON BLVD (SB/L)			
					002.000	RP 32 RAMP 9 FR MD 32 WB TO MD 32 WB			
					002.400	STRUC #130080002			
					002.400	CO 194 VOLLMERHAUSEN RD			
					002.720	RP 95 RAMP 2 FR MD 32 WB TO IS 95 NB			
					003.050	RP 95 RAMP 7 FR MD 32 WB TO IS 95 SB		5	76,080
					003.050	STRUC #130068001			
					003.050	STRUC #130070002 - (MD 32 SB/L)			
					003.071	RP 95 RAMP 1 FR IS 95 NB TO MD 32 WB			
					003.076	IS 95 NO NAME			
					003.084	RP 95 RAMP 3 FR MD 32 EB TO IS 95 NB			
					003.100	RP 95 RAMP 1 FR IS 95 NB TO MD 32 WB			
					003.210	STRUC #130069001			
					003.210	STRUC #130071001 - (MD 32 SB/L)			
					003.240	IS 95 NO NAME (SB/L)			
					003.500		UNPROTECTED		
					003.560	RP 95 RAMP 8 FR IS 95 SB TO MD 32 WB			
					003.630		POSITIVE BARRIER		
					003.730		UNPROTECTED		
					003.930		POSITIVE BARRIER	6	
					003.990	ATR STATION #0069 (CABINET NB/L)			
					004.080	CO 1834 GUILFORD RD			

MARYLAND DEPARTMENT OF TRANSPORTATION
STATE HIGHWAY ADMINISTRATION
DATA SERVICES DIVISION

2020 HIGHWAY LOCATION REFERENCE

COUNTY: HOWARD
DISTRICT: 7
DATE: 10/28/2021
VERSION:1.0

ROUTE NUMBER: MD 32
DIRECTION: NORTH(INVENTORY)

ROAD NAME	FUNCTIONAL CLASS	STATE SYSTEM	NHS	MAINTENANCE	MILEPOINT	MILEPOINT DESCRIPTION	MEDIAN TYPE	MARKED LANES	AADT
PATUXENT PKWY	U -Principal Arterial – Other Freew	STATE PRIMARY	NHS	State Highway Agency	004.080	STRUC #130100001	POSITIVE BARRIER	6	76,080
					004.200		UNPROTECTED		
					004.580		POSITIVE BARRIER		
					004.650	RP 32 RAMP 2 FR MD 32 WB TO BROKEN LAND PKWY			
					004.870	CO 1161 BROKEN LAND PKWY			87,311
					004.870	EXIT #14			
					004.870	STRUC #130103002			
					005.080	RP 32 RAMP 8 FR BROKEN LAND PKWY TO MD 32 WB			
					005.190	STRUC #130105001 - LITTLE PATUXENT RIVER			
					005.190	STRUC #130106001 - LITTLE PATUXENT RVR			
					005.380	RP 32 RAMP 1 FR SHAKER DR TO MD 32 WB			
					005.420	EXIT #15			
					005.420	CO 1470 SHAKER DR			
					005.420	STRUC #130102002			
					005.470	RP 32 RAMP 7 FR MD 32 WB TO SHAKER DR			
					005.590			4	
					005.860	RP 32 RAMP 2 FR MD 32 WB TO US 29 NB			
					005.950		UNPROTECTED		
					006.230	RP 32 RAMP 1 FR US 29 NB TO MD 32 WB	POSITIVE BARRIER		
					006.292	US 29 COLUMBIA PIKE			
					006.300	EXIT #16			62,091
					006.300	STRUC #130101041			
					006.308	US 29 COLUMBIA PIKE (SB/L)			
					006.350	RP 32 RAMP 7 FR MD 32 WB TO US 29 SB	UNPROTECTED		
					006.670	RP 32 RAMP 8 FR US 29 SB TO MD 32 WB			
					007.040		POSITIVE BARRIER		
					007.190	STRUC #130114001 - MIDDLE PATUXENT RIVER			
					007.350	RP 32 RAMP 2 FR MD 32 WB TO CEDAR LA NB	UNPROTECTED		
					007.410		POSITIVE BARRIER		
					007.484	CO 82 CEDAR LA			

MARYLAND DEPARTMENT OF TRANSPORTATION
STATE HIGHWAY ADMINISTRATION
DATA SERVICES DIVISION

2020 HIGHWAY LOCATION REFERENCE

COUNTY: HOWARD
DISTRICT: 7
DATE: 10/28/2021
VERSION:1.0

ROUTE NUMBER: MD 32

DIRECTION: NORTH(INVENTORY)

ROAD NAME	FUNCTIONAL CLASS	STATE SYSTEM	NHS	MAINTENANCE	MILEPOINT	MILEPOINT DESCRIPTION	MEDIAN TYPE	MARKED LANES	AADT	
PATUXENT PKWY	U -Principal Arterial – Other Freew	STATE PRIMARY	NHS	State Highway Agency	007.490	EXIT #17	POSITIVE BARRIER	4	48,061	
					007.490	STRUC #130135031				
					007.496	CO 82	CEDAR LA (SB/L)			
					007.550		UNPROTECTED			
					007.830	RP 32	RAMP 8 FR CEDAR LA SB TO MD 32 WB			
					009.110	RP 32	RAMP 2 FR MD 32 WB TO MD 732V NB			
					009.240		EXIT #19		38,691	
					009.240	MD 732 V	GREAT STAR DR			
					009.240		STRUC #130137002			
					009.570		STRUC #130134001 - CRICKET CREEK			
					010.230	RP 32	RAMP 2 FR MD 32 WB TO MD 108 NB			
					010.450	MD 108	CLARKSVILLE PIKE			
					010.458		EXIT #20	POSITIVE BARRIER	3	24,765
					010.458		STRUC #130133002			
					010.620	RP 32	RAMP 8 FR MD 108 SB TO MD 32 WB	UNPROTECTED		
SYKESVILLE RD	U -Principal Arterial – Other				010.830			2		
					010.874		PAINTED (UNDIV)			
					012.590	RP 32	RAMP 4 FR MD 32 NB TO LINDEN CHURCH RD	NONE		
					012.759	MD 932 F	LINDEN CHURCH RD			
					012.760		STRUC #130159002			
					012.761	MD 932 F	LINDEN CHURCH RD (WB/L)			
					012.915	RP 32	RAMP 2 FR LINDEN CHURCH RD TO MD 32 NB			
					014.150			PAINTED (UNDIV)		
					015.280		STRUC #130045002	NONE		
					015.280	CO 49	TRIADELPHIA RD			
					015.500			UNPROTECTED		
					015.613			POSITIVE BARRIER		
015.643	RP 32	RAMP 4 FR MD 32 NB TO BURNTWOODS RD								
015.918	MD 932 B	BURNTWOODS RD								
015.920		EXIT #26		20,845						

MARYLAND DEPARTMENT OF TRANSPORTATION
STATE HIGHWAY ADMINISTRATION
DATA SERVICES DIVISION

2020 HIGHWAY LOCATION REFERENCE

COUNTY: HOWARD
DISTRICT: 7
DATE: 10/28/2021
VERSION:1.0

ROUTE NUMBER: MD 32
DIRECTION: NORTH(INVENTORY)

ROAD NAME	FUNCTIONAL CLASS	STATE SYSTEM	NHS	MAINTENANCE	MILEPOINT	MILEPOINT DESCRIPTION	MEDIAN TYPE	MARKED LANES	AADT
SYKESVILLE RD	R -Principal Arterial – Other	STATE PRIMARY	NHS	State Highway Agency	015.920	STRUC #130158002	POSITIVE BARRIER	2	20,845
					015.922 MD 932 B	BURNTWOODS DR (WB/L)			
					016.075 RP 32	RAMP 2 FR BURNTWOODS RD TO MD 32 NB			
					016.320		UNPROTECTED		
					016.830 OP 1052	W IVORY RD	NONE		
					016.990		PAINTED (UNDIV)		
					017.100 CO 2182	PARLIAMENT PL	NONE		
					017.100 CO 2965	RIVER VALLEY CHASE			
					017.150		PAINTED (UNDIV)		
					017.284 CO 3446	STILES WAY	NONE		
					017.464		PAINTED (UNDIV)		
					017.532	STRUC #130023001 - BR OF MIDDLE PATUXENT			
					017.570 CO 61	ROSEMARY LA	NONE		
					017.600		PAINTED (UNDIV)		
					017.900	STRUC #130022001 - MIDDLE PATUXENT RIVER	NONE		
					018.093 CO 3447	FOX CHASE RD			
					018.260	STRUC #130021001 - TERRAPIN BRANCH RIVER			
					018.960		PAINTED (UNDIV)		
					019.005		UNPROTECTED	4	
					019.080 MD 144 A	FREDERICK RD			
					019.220 RP 70	RAMP 4 FR MD 32 NB TO IS 70 EB			
					019.360 RP 70	RAMP 3 FR RAMP 6 (FR IS 70) TO MD 32 NB			
					019.420	STRUC #130098001 - TERRAPIN BRANCH RIVER			
					019.450		POSITIVE BARRIER		
					019.510	STRUC #130031032			
					019.512 US 40	BALTO NATIONAL PIKE			
					019.512 IS 70	NO NAME			
		STATE SECONDARY			019.520	EXIT #80			19,513
					019.528 IS 70	NO NAME (WB/L)			
					019.530	STRUC #130031042			

MARYLAND DEPARTMENT OF TRANSPORTATION
STATE HIGHWAY ADMINISTRATION
DATA SERVICES DIVISION

2020 HIGHWAY LOCATION REFERENCE

COUNTY: HOWARD
DISTRICT: 7
DATE: 10/28/2021
VERSION:1.0

ROUTE NUMBER: MD 32

DIRECTION: NORTH(INVENTORY)

ROAD NAME	FUNCTIONAL CLASS	STATE SYSTEM	NHS	MAINTENANCE	MILEPOINT	MILEPOINT DESCRIPTION	MEDIAN TYPE	MARKED LANES	AADT
SYKESVILLE RD	R -Principal Arterial – Other	STATE SECONDARY	NHS	State Highway Agency	019.560		UNPROTECTED	4	19,513
					019.660	RP 70 RAMP 7 FR RAMP 2 (FR IS 70) TO MD 32 SB			
					019.730	RP 70 RAMP 2 FR IS 70 WB TO MD 32 NB	POSITIVE BARRIER		
					019.800			5	
					019.840	CO 1820 LIVESTOCK RD	UNPROTECTED	4	
					019.910		PAINTED (UNDIV)		
					020.340	CO 37 OLD FREDERICK RD	NONE		
					020.405		PAINTED (UNDIV)		
					020.462			2	
					020.810	MD 32 B NO NAME	NONE		
					020.885		PAINTED (UNDIV)		
					020.936		CENTER TLA (UNDIV)		
					020.980	MD 851 H NO NAME			
					021.150	OP 413 EMORY FARM LA			
					021.200	CO 2598 COVENTRY MEADOWS DR			
					021.310	CO 684 INDIAN HILL DR			
					021.480	CO 1776 HERITAGE FARMS CT			
					021.620	CO 65 RIVER RD	NONE		
					021.680		CENTER TLA (UNDIV)		
					021.900	CO 2352 AMBERWOODS WAY	NONE		
					022.460	STRUC #130019001 - PATAPSCO RIVER			
					022.484		PAINTED (UNDIV)		
					022.600	CO 64 DAY RD	CENTER TLA (UNDIV)		
					022.950	MD 851 F DEER HILL RD			
					023.320	MD 851 WEST FRIENDSHIP RD	PAINTED (UNDIV)		
					023.595	CO 65 RIVER RD	NONE		
					023.610	CARROLL CO/L			
					023.610	STRUC #130157001 - PATAPSCO RIVER			
					023.610	MD 32 SYKESVILLE RD			

MARYLAND DEPARTMENT OF TRANSPORTATION
STATE HIGHWAY ADMINISTRATION
DATA SERVICES DIVISION

2020 HIGHWAY LOCATION REFERENCE

COUNTY: HOWARD
DISTRICT: 7
DATE: 10/28/2021
VERSION:1.0

ROUTE NUMBER: MD 32 B
DIRECTION: EAST(INVENTORY)

ROAD NAME	FUNCTIONAL CLASS	STATE SYSTEM	NHS	MAINTENANCE	MILEPOINT	MILEPOINT DESCRIPTION	MEDIAN TYPE	MARKED LANES	AADT
NO NAME	R -Local	STATE SECONDARY		State Highway Agency	000.000 MD 32	SYKESVILLE RD	NONE	2	0
					000.020 MD 851 H	NO NAME			

ROUTE NUMBER: MD 94
DIRECTION: NORTH(INVENTORY)

ROAD NAME	FUNCTIONAL CLASS	STATE SYSTEM	NHS	MAINTENANCE	MILEPOINT	MILEPOINT DESCRIPTION	MEDIAN TYPE	MARKED LANES	AADT
WOODBINE RD	R -Major Collector	STATE SECONDARY		State Highway Agency	000.000 CO 46	ANNAPOLIS ROCK RD	NONE	2	4,661
					000.000	MONTGOMERY CO/L			
					000.000	STRUC #130047001 - PATUXENT RIVER			
					000.370 CO 18	ANNAPOLIS ROCK RD			
					001.030	STRUC #130036001 - CABIN BRANCH			
					001.450 CO 2603	STARTING GATE CT			
					001.630 CO 1777	CABIN RUN			
					001.830 CO 1513	TIMBERLEIGH WAY			
					002.770 CO 11	FLORENCE RD			
					003.230 CO 16	OLD ANNAPOLIS RD			
					004.020 CO 22	A E MULLINIX RD			
					004.367		PAINTED (UNDIV)		
					004.460 CO 3626	CATTAIL RIVER DR	NONE		
					004.487		PAINTED (UNDIV)		
					004.830 CO 2406	BRITTLE BRANCH WAY	NONE		
					005.370 CO 1929	SOUTH AVE			
					005.440		ROUNDABOUT		
					005.450 MD 144 A	FREDERICK RD			8,201
					005.570 RP 70	RAMP 4 FR MD 94 NB TO IS 70 EB	NONE		
					005.602		PAINTED (UNDIV)		
					005.670 RP 70	RAMP 6 FR IS 70 EB TO MD 94 SB			
					005.700 RP 70	RAMP 3 FR RAMP 6 (FR IS 70) TO MD 94	NONE		
					005.745		PAINTED (UNDIV)		

MARYLAND DEPARTMENT OF TRANSPORTATION
STATE HIGHWAY ADMINISTRATION
DATA SERVICES DIVISION

2020 HIGHWAY LOCATION REFERENCE

COUNTY: HOWARD
DISTRICT: 7
DATE: 10/28/2021
VERSION:1.0

ROUTE NUMBER: MD 94
DIRECTION: NORTH(INVENTORY)

ROAD NAME	FUNCTIONAL CLASS	STATE SYSTEM	NHS	MAINTENANCE	MILEPOINT	MILEPOINT DESCRIPTION	MEDIAN TYPE	MARKED LANES	AADT		
WOODBINE RD	R -Major Collector	STATE SECONDARY		State Highway Agency	005.842	US 40	BALTO NATIONAL PIKE	NONE	2	8,201	
					005.842	IS 70	NO NAME				
					005.850		EXIT #73				
					005.850		STRUC #130094001				
					005.858	IS 70	NO NAME (WB/L)				
					005.910						
					006.010	RP 70	RAMP 1 FR MD 94 NB TO RAMP 8 (TO IS 70)				PAINTED (UNDIV)
					006.040	RP 70	RAMP 2 FR IS 70 WB TO MD 94 NB				
					006.100	RP 70	RAMP 8 FR MD 94 SB TO IS 70 WB				

ROUTE NUMBER: MD 97
DIRECTION: NORTH(INVENTORY)

ROAD NAME	FUNCTIONAL CLASS	STATE SYSTEM	NHS	MAINTENANCE	MILEPOINT	MILEPOINT DESCRIPTION	MEDIAN TYPE	MARKED LANES	AADT			
ROXBURY MILLS RD	R -Minor Arterial	STATE SECONDARY		State Highway Agency	000.000	MD 97	GEORGIA AVE	NONE	2	10,142		
					000.000		MONTGOMERY CO/L					
					000.000		STRUC #130038001 - PATUXENT RIVER					
					000.870	CO 15	JENNINGS CHAPEL RD					
					000.890	CO 436	OLD ROXBURY RD					
					001.260	CO 487	ROXBURY MILL RD					
					001.310		STRUC #130037001 - CATTAIL CREEK					
					001.690	CO 2464	ROXBURY MILL RD					
					001.790	CO 1918	ROXMILL CT					
					002.300	CO 1062	ROXBURY RD					
					002.610	CO 2689	CATTAIL CREEK DR					
					002.610	CO 2524	SYCAMORE VALLEY RUN					
					002.880						PAINTED (UNDIV)	
					002.960	CO 3332	CATTAIL OAKS					NONE
					002.990							PAINTED (UNDIV)
					003.040	CO 1708	COUNTRY SIDE DR				NONE	

MARYLAND DEPARTMENT OF TRANSPORTATION
STATE HIGHWAY ADMINISTRATION
DATA SERVICES DIVISION

2020 HIGHWAY LOCATION REFERENCE

COUNTY: HOWARD
DISTRICT: 7
DATE: 10/28/2021
VERSION:1.0

ROUTE NUMBER: MD 97
DIRECTION: NORTH(INVENTORY)

ROAD NAME	FUNCTIONAL CLASS	STATE SYSTEM	NHS	MAINTENANCE	MILEPOINT	MILEPOINT DESCRIPTION	MEDIAN TYPE	MARKED LANES	AADT
ROXBURY MILLS RD	R -Minor Arterial	STATE SECONDARY		State Highway Agency	003.040	CO 3260 ROLLING HILLS DR	NONE	2	10,142
					003.092		PAINTED (UNDIV)		
					003.390	CO 1051 MACCLINTOCK DR	NONE		
					003.425		PAINTED (UNDIV)		
					003.540	CO 44 BURNTWOODS RD	NONE		
					003.640		PAINTED (UNDIV)		
					003.824	CO 2409 LONGFIELD RD	NONE		
					004.510	CO 1056 UNION CHAPEL RD			
					004.570		PAINTED (UNDIV)		
					005.100	CO 26 CARRS MILL RD	NONE		
					005.100	CO 38 MCKENDREE RD			
					005.186		PAINTED (UNDIV)		
					005.530	CO 512 MILLERS MILL RD	NONE		
					006.070		PAINTED (UNDIV)		
					006.154	CO 3040 RIGGS MEADOW DR			
					006.360	MD 144 A FREDERICK RD	NONE		13,192
					006.431		PAINTED (UNDIV)		
					006.490		UNPROTECTED	3	
					006.595		POSITIVE BARRIER		
					006.640	RP 70 RAMP 4 FR NB MD 97 TO RAMP 5	UNPROTECTED		
HOODS MILL RD					006.660	RP 70 RAMP 5 FR MD 97 SB TO IS 70 EB			
					006.752			2	
					006.800	STRUC #130030032			
					006.802	US 40 BALTO NATIONAL PIKE			
					006.802	IS 70 NO NAME			
	R -Major Collector				006.810	EXIT #76		3	8,992
					006.818	IS 70 NO NAME (WB/L)			
					006.820	STRUC #130030042			
					007.010	RP 70 RAMP 7 FR RAMP 2 TO MD 97 SB			
					007.020	RP 70 RAMP 2 FR IS 70 WB TO MD 97 NB			

MARYLAND DEPARTMENT OF TRANSPORTATION
STATE HIGHWAY ADMINISTRATION
DATA SERVICES DIVISION

2020 HIGHWAY LOCATION REFERENCE

COUNTY: HOWARD
DISTRICT: 7
DATE: 10/28/2021
VERSION:1.0

ROUTE NUMBER: MD 97
DIRECTION: NORTH(INVENTORY)

ROAD NAME	FUNCTIONAL CLASS	STATE SYSTEM	NHS	MAINTENANCE	MILEPOINT	MILEPOINT DESCRIPTION	MEDIAN TYPE	MARKED LANES	AADT	
HOODS MILL RD	R -Major Collector	STATE SECONDARY		State Highway Agency	007.070			PAINTED (UNDIV)	2	8,992
					007.150	CO 698	MONTICELLO DR	NONE		
					007.460	CO 37	OLD FREDERICK RD			
					007.580	CO 9	OLD FREDERICK RD			
					008.740		CARROLL CO/L			
					008.740	MD 97	OLD WASHINGTON RD			
					008.740		STRUC #060029001 - PATAPSCO RIVER			

ROUTE NUMBER: MD 99
DIRECTION: EAST(INVENTORY)

ROAD NAME	FUNCTIONAL CLASS	STATE SYSTEM	NHS	MAINTENANCE	MILEPOINT	MILEPOINT DESCRIPTION	MEDIAN TYPE	MARKED LANES	AADT	
OLD FREDERICK RD	R -Major Collector	STATE SECONDARY		State Highway Agency	000.000	CO 37	OLD FREDERICK RD	NONE	2	5,102
					000.000	MD 32	SYKESVILLE RD			
					000.060	MD 851 J	BUTTERFLY CT			
					000.240	CO 1653	ST JAMES RD			
					000.490	CO 66	MOUNT VIEW RD			
					000.820	CO 2733	WOODFORD DR	PAINTED (UNDIV)		
					001.220	CO 67	SAND HILL RD	NONE		
					001.300	CO 269	HENRYTON RD			
					001.973			PAINTED (UNDIV)		
					002.190	OP 402	MARRIOTT MANOR FARM RD	NONE		
					002.330			PAINTED (UNDIV)		
					002.470	CO 3698	WAVERLY OVERLOOK CT	NONE		
					002.530			PAINTED (UNDIV)		
					002.870	CO 70	MARRIOTTSVILLE RD	NONE		
					003.270	CO 2916	COVEWOOD LA			
					003.360			PAINTED (UNDIV)		
					003.456	CO 3616	MOUNT DENALI DR			
003.570	CO 3360	TAYLOR FARM RD	NONE							

MARYLAND DEPARTMENT OF TRANSPORTATION
STATE HIGHWAY ADMINISTRATION
DATA SERVICES DIVISION

2020 HIGHWAY LOCATION REFERENCE

COUNTY: HOWARD
DISTRICT: 7
DATE: 10/28/2021
VERSION:1.0

ROUTE NUMBER: MD 99
DIRECTION: EAST(INVENTORY)

ROAD NAME	FUNCTIONAL CLASS	STATE SYSTEM	NHS	MAINTENANCE	MILEPOINT	MILEPOINT DESCRIPTION	MEDIAN TYPE	MARKED LANES	AADT
OLD FREDERICK RD	U -Major Collector	STATE SECONDARY		State Highway Agency	003.591		PAINTED (UNDIV)	2	5,102
	U -Minor Arterial				003.720	CO 270	WOODSTOCK RD		
					003.890		PAINTED (UNDIV)		
					003.970	STRUC #130095001 - DAVIS BRANCH			
					004.000	CO 3234	DORCHESTER WAY	NONE	
					004.060			PAINTED (UNDIV)	
					004.290	CO 3234	DORCHESTER WAY	NONE	
					004.350			PAINTED (UNDIV)	
					004.530	CO 2658	WETHERBURN RD	NONE	
					004.568			PAINTED (UNDIV)	
					004.580	OP 18	HEL PEG RD		
					004.650	OP 19	AFFELDT RD	NONE	
					004.750	CO 672	GREEN CLOVER RD		
					004.750	CO 2325	WAVERLY WOODS DR		
					004.900			PAINTED (UNDIV)	
					005.020	CO 520	MAPLEWOOD DR	NONE	
					005.020	CO 2658	WETHERBURN RD		
					005.050			PAINTED (UNDIV)	
					005.190	CO 1947	KINGS ARM TAVERN CT	NONE	
					005.190	CO 2064	RALEIGH TAVERN LA		
					005.330	CO 2383	BRACKEN DR		
					005.500	CO 2342	EMILY FOX CT		
					005.500	CO 1132	N FARM RD		
					005.650	CO 3167	ROSE TRAIL		
					005.730			PAINTED (UNDIV)	
					005.798	CO 1063	BETHANY LA	NONE	15,472
					005.798	CO 2377	OLD MILL RD		
					005.840			PAINTED (UNDIV)	
					005.960	CO 648	LITER DR		
					006.161	CO 3458	WEATHERSTONE DR		

MARYLAND DEPARTMENT OF TRANSPORTATION
STATE HIGHWAY ADMINISTRATION
DATA SERVICES DIVISION

2020 HIGHWAY LOCATION REFERENCE

COUNTY: HOWARD
DISTRICT: 7
DATE: 10/28/2021
VERSION:1.0

ROUTE NUMBER: MD 99
DIRECTION: EAST(INVENTORY)

ROAD NAME	FUNCTIONAL CLASS	STATE SYSTEM	NHS	MAINTENANCE	MILEPOINT	MILEPOINT DESCRIPTION	MEDIAN TYPE	MARKED LANES	AADT
OLD FREDERICK RD	U -Minor Arterial	STATE SECONDARY		State Highway Agency	006.300	CO 1988 OLD ST JOHNS LA	NONE	2	15,472
					006.320	CO 332 MCKENZIE RD			
					006.440		PAINTED (UNDIV)		
					006.560	CO 272 ST JOHNS LA	NONE		
					006.600		PAINTED (UNDIV)		
					006.750	CO 466 SULAND CIR	NONE		
					006.788		PAINTED (UNDIV)		
					006.847	CO 3701 TOBY LA	NONE		
					006.876		PAINTED (UNDIV)		
					006.960	CO 1494 TILLER DR	NONE		
					006.990		PAINTED (UNDIV)		
					007.170	CO 494 MAPLE ROCK DR	NONE		
					007.200		CENTER TLA (UNDIV)		
					007.310	CO 330 MOUNT HEBRON DR	PAINTED (UNDIV)		
					007.470	CO 554 MELBA RD	NONE		
					007.513			3	
					007.560	US 29 COLUMBIA PIKE (SB/L)			
					007.570	US 29 COLUMBIA PIKE			
					007.570	CO 1312 ROGERS AVE			

ROUTE NUMBER: MD 100
DIRECTION: EAST(INVENTORY)

ROAD NAME	FUNCTIONAL CLASS	STATE SYSTEM	NHS	MAINTENANCE	MILEPOINT	MILEPOINT DESCRIPTION	MEDIAN TYPE	MARKED LANES	AADT
NO NAME	U -Principal Arterial - Other Freew	STATE PRIMARY	NHS	State Highway Agency	000.000	US 29 COLUMBIA PIKE (SB/L)	POSITIVE BARRIER	4	74,541
					000.190	US 29 COLUMBIA PIKE			
					000.190	STRUC #130121001			
					000.290	RP 29 RAMP 7 FR MD 100 WB TO US 29 SB			
					000.290	STRUC #130120001			
					000.450	RP 29 RAMP 4 FR US 29 NB TO MD 100 EB			

MARYLAND DEPARTMENT OF TRANSPORTATION
STATE HIGHWAY ADMINISTRATION
DATA SERVICES DIVISION

2020 HIGHWAY LOCATION REFERENCE

COUNTY: HOWARD
DISTRICT: 7
DATE: 10/28/2021
VERSION:1.0

ROUTE NUMBER: MD 100
DIRECTION: EAST(INVENTORY)

ROAD NAME	FUNCTIONAL CLASS	STATE SYSTEM	NHS	MAINTENANCE	MILEPOINT	MILEPOINT DESCRIPTION	MEDIAN TYPE	MARKED LANES	AADT
NO NAME	U -Principal Arterial – Other Freew	STATE PRIMARY	NHS	State Highway Agency	000.490		POSITIVE BARRIER	5	74,541
					000.556			6	
					000.676	MD 100 J LONG GATE PKWY			
					000.680	EXIT #1A			
					000.680	STRUC #130138001			
					000.684	MD 100 J LONG GATE PKWY (NB/L)			
					000.740	RP 100 RAMP 3 FR MD 100 EB TO MD 100J NB			
					000.894	RP 100 RAMP 5 FR MD 100J SB TO MD 100 EB			
					000.930	STRUC #130140001 - RED HILL BRANCH			
					001.280	STRUC #130141001 - RED HILL BRANCH			
					001.360	RP 100 RAMP 6 FR MD 100 EB TO MD 100V SB			
					001.490	MILE MARKER 1.0			
					001.540	MD 100 V EXECUTIVE PARK DR			
					001.540	STRUC #130147001			
					001.550	EXIT #1B			
					001.980	RP 100 RAMP 6 FR MD 100 EB TO CENTRE PARK DR			
					001.990	EXIT #1C			
					002.010	RP 100 RAMP 5 FR CENTRE PARK DR TO MD 100 EB			
					002.350	RP 100 RAMP 6 FR MD 100 EB TO MD 108 SB			
					002.440	RP 100 RAMP 5 FR MD 108 SB TO MD 100 EB			
					002.450	EXIT #2			78,291
					002.450	STRUC #130148002			
					002.450	MD 104 WATERLOO RD			
					002.484	MILE MARKER 2.0			
					003.280	STRUC #130130001 - BRANCH OF DEEP RUN			
					003.420	RP 100 RAMP 6 FR MD 100 EB TO MD 100W SB			
					003.462	MILE MARKER 3.0			
					003.650	EXIT #3			
					003.650	MD 100 W SNOWDEN RIVER PKWY			
					003.650	STRUC #130144031			

MARYLAND DEPARTMENT OF TRANSPORTATION
STATE HIGHWAY ADMINISTRATION
DATA SERVICES DIVISION

2020 HIGHWAY LOCATION REFERENCE

COUNTY: HOWARD
DISTRICT: 7
DATE: 10/28/2021
VERSION:1.0

ROUTE NUMBER: MD 100
DIRECTION: EAST(INVENTORY)

ROAD NAME	FUNCTIONAL CLASS	STATE SYSTEM	NHS	MAINTENANCE	MILEPOINT	MILEPOINT DESCRIPTION	MEDIAN TYPE	MARKED LANES	AADT
NO NAME	U -Principal Arterial – Other Freew	STATE PRIMARY	NHS	State Highway Agency	003.810	RP 100 RAMP 5 FR MD 100W SB TO MD 100 EB	POSITIVE BARRIER	6	78,291
					003.890	CO 2190 OLD MONTGOMERY RD			
					003.890	STRUC #130145031			
					004.290	RP 100 RAMP 6 FR MD 100 EB TO MD 103 SB			
					004.457	MILE MARKER 4.0			
					004.510	EXIT #4			79,131
					004.510	MD 103 MEADOWRIDGE RD			
					004.510	STRUC #130146002			
					004.660	RP 100 RAMP 5 FR MD 103 SB TO MD 100 EB			
					005.070			5	
					005.250			4	
					005.340	RP 95 RAMP 6 FR MD 100 EB TO RAMP 7 (TO IS 95)			
					005.458	MILE MARKER 5.0			
					005.550	RP 95 RAMP 7 FR MD 100 WB TO IS 95 SB			
					005.550	STRUC #130058031			
					005.630	RP 95 RAMP 5 FR IS 95 SB TO MD 100 EB			
					005.663	RP 95 RAMP 5 FR IS 95 SB TO MD 100 EB			
					005.670	IS 95 NO NAME (SB/L)			
					005.680	EXIT #43			89,981
					005.680	STRUC #130049031			
					005.690	IS 95 NO NAME			
					005.740	RP 95 RAMP 3 FR MD 100 EB TO IS 95 NB	UNPROTECTED		
					006.060	RP 95 RAMP 4 FR IS 95 NB TO MD 100 EB		6	
					006.260	RP 100 RAMP 6 FR MD 100 EB TO US 1 SB			
					006.320			5	
					006.466	US 1 WASHINGTON BLVD (SB/L)			
					006.470	EXIT #6	POSITIVE BARRIER	4	83,171
					006.470	STRUC #130118002			
					006.474	US 1 WASHINGTON BLVD			
					006.510	RP 100 RAMP 3 FR MD 100 EB TO US 1 NB			

MARYLAND DEPARTMENT OF TRANSPORTATION
STATE HIGHWAY ADMINISTRATION
DATA SERVICES DIVISION

2020 HIGHWAY LOCATION REFERENCE

COUNTY: HOWARD
DISTRICT: 7
DATE: 10/28/2021
VERSION:1.0

ROUTE NUMBER: MD 100
DIRECTION: EAST(INVENTORY)

ROAD NAME	FUNCTIONAL CLASS	STATE SYSTEM	NHS	MAINTENANCE	MILEPOINT	MILEPOINT DESCRIPTION	MEDIAN TYPE	MARKED LANES	AADT
NO NAME	U -Principal Arterial – Other Freew	STATE PRIMARY	NHS	State Highway Agency	006.750 RP 100	RAMP 4 FR US 1 NB TO MD 100 EB	POSITIVE BARRIER	4	83,171
					006.950 RP 100	RAMP 6 FR MD 100 EB TO MD 100L SB			
					007.120 MD 100 L	DORSEY MARC STATION ACCESS RD			
					007.120	EXIT #7			
					007.120	STRUC #130150031			
					007.240 RP 100	RAMP 4 FR MD 100L NB TO MD 100 EB			
					007.270	STRUC #130149031			
					007.280 OP 1051	O'CONNOR DR			
					007.510	ANNE ARUNDEL CO/L			
					007.510 MD 100	NO NAME			
					007.510	STRUC #020178031 - DEEP RUN			

ROUTE NUMBER: MD 100 J
DIRECTION: SOUTH(INVENTORY)

ROAD NAME	FUNCTIONAL CLASS	STATE SYSTEM	NHS	MAINTENANCE	MILEPOINT	MILEPOINT DESCRIPTION	MEDIAN TYPE	MARKED LANES	AADT
LONG GATE PKWY	U -Minor Arterial	STATE SECONDARY		State Highway Agency	000.190 CO 2650	LONG GATE PKWY	CURBED	4	18,313
					000.270			3	
					000.280 RP 100	RAMP 7 FR RAMP 2 (FR MD 100) TO MD 100J			
					000.313 MD 100	NO NAME (WB/L)			
	U -Local				000.320	STRUC #130138001			
					000.327 MD 100	NO NAME			
					000.340			4	
					000.430 CO 3233	MEADOWBROOK LA			
					000.430 RP 100	RAMP 5 FR MD 100J SB TO MD 100 EB			

ROUTE NUMBER: MD 100 L
DIRECTION: NORTH(INVENTORY)

ROAD NAME	FUNCTIONAL CLASS	STATE SYSTEM	NHS	MAINTENANCE	MILEPOINT	MILEPOINT DESCRIPTION	MEDIAN TYPE	MARKED LANES	AADT
DORSEY MARC STATION ACCESS RD	U -Local	STATE SECONDARY		State Highway Agency	000.000		NONE	2	0

MARYLAND DEPARTMENT OF TRANSPORTATION
STATE HIGHWAY ADMINISTRATION
DATA SERVICES DIVISION

2020 HIGHWAY LOCATION REFERENCE

COUNTY: HOWARD
DISTRICT: 7
DATE: 10/28/2021
VERSION:1.0

ROUTE NUMBER: MD 100 L
DIRECTION: NORTH(INVENTORY)

ROAD NAME	FUNCTIONAL CLASS	STATE SYSTEM	NHS	MAINTENANCE	MILEPOINT	MILEPOINT DESCRIPTION	MEDIAN TYPE	MARKED LANES	AADT	
DORSEY MARC STATION ACCESS RD	U -Local	STATE SECONDARY		State Highway Agency	000.010	RP 100	RAMP 4 FR MD 100L NB TO MD 100 EB	NONE	2	0
					000.030	MD 100	NO NAME			
					000.030		STRUC #130150032			
					000.040		EXIT #7 (MD 100)			
					000.050	MD 100	NO NAME (WB/L)			
					000.050		STRUC #130150041			
					000.060	RP 100	RAMP 2 FR MD 100 WB TO MD 100L NB			

ROUTE NUMBER: MD 100 M
DIRECTION: NORTH(INVENTORY)

ROAD NAME	FUNCTIONAL CLASS	STATE SYSTEM	NHS	MAINTENANCE	MILEPOINT	MILEPOINT DESCRIPTION	MEDIAN TYPE	MARKED LANES	AADT			
COCA COLA DR	U -Local	STATE SECONDARY		State Highway Agency	000.000		ANNE ARUNDEL CO/L	NONE	4	0		
					000.000	MD 100 M	COCA COLA DR					
					000.000		STRUC #020170001 - DEEP RUN					
					000.060		STRUC #130151001 - TRIB OF DEEP RUN					
					000.090						PAINTED (UNDIV)	
					000.110							
					000.129	CO 3717	ST MARGARETS BLVD					3
					000.140	CO 3470	COCA COLA DR					
					000.140	CO 2506	PARK CIR DR					
					000.140	CO 3717	ST MARGARETS BLVD					

ROUTE NUMBER: MD 100 V
DIRECTION: WEST(INVENTORY)

ROAD NAME	FUNCTIONAL CLASS	STATE SYSTEM	NHS	MAINTENANCE	MILEPOINT	MILEPOINT DESCRIPTION	MEDIAN TYPE	MARKED LANES	AADT	
EXECUTIVE PARK DR	U -Local	STATE SECONDARY		State Highway Agency	000.000	RP 100	RAMP 7 FR MD 100 WB TO MD 100V SB	NONE	2	0
					000.020	MD 100	NO NAME			
					000.020		STRUC #130147001			
					000.040	CO 2194	EXECUTIVE PARK DR			

MARYLAND DEPARTMENT OF TRANSPORTATION
STATE HIGHWAY ADMINISTRATION
DATA SERVICES DIVISION

2020 HIGHWAY LOCATION REFERENCE

COUNTY: HOWARD
DISTRICT: 7
DATE: 10/28/2021
VERSION:1.0

ROUTE NUMBER: MD 100 V
DIRECTION: WEST(INVENTORY)

ROAD NAME	FUNCTIONAL CLASS	STATE SYSTEM	NHS	MAINTENANCE	MILEPOINT	MILEPOINT DESCRIPTION	MEDIAN TYPE	MARKED LANES	AADT
EXECUTIVE PARK DR	U -Local	STATE SECONDARY		State Highway Agency	000.040 RP 100	RAMP 6 FR MD 100 EB TO MD 100V SB	NONE	2	0

ROUTE NUMBER: MD 100 W
DIRECTION: NORTH(INVENTORY)

ROAD NAME	FUNCTIONAL CLASS	STATE SYSTEM	NHS	MAINTENANCE	MILEPOINT	MILEPOINT DESCRIPTION	MEDIAN TYPE	MARKED LANES	AADT
SNOWDEN RIVER PKWY	U -Minor Arterial	STATE SECONDARY		State Highway Agency	004.000 CO 1140	SNOWDEN RIVER PKWY	CURBED	4	27,172
					004.000 MD 108	WATERLOO RD			
					004.080 RP 100	RAMP 5 FR MD 100W SB TO MD 100 EB	2		
					004.230 MD 100	NO NAME	NONE		
					004.230	STRUC #130144032			
					004.240	EXIT #3 (MD 100)			
					004.250 MD 100	NO NAME (WB/L)			
					004.250	STRUC #130144032			
					004.270		ROUNDAABOUT		
004.280 RP 100	RAMP 2 FR MD 100 WB TO MD 100W NB								

ROUTE NUMBER: MD 100 X
DIRECTION: NORTH(INVENTORY)

ROAD NAME	FUNCTIONAL CLASS	STATE SYSTEM	NHS	MAINTENANCE	MILEPOINT	MILEPOINT DESCRIPTION	MEDIAN TYPE	MARKED LANES	AADT
NO NAME	U -Local	STATE SECONDARY		State Highway Agency	000.000 CO 1126	AMBERTON DR	NONE	2	0
					000.000 US 1	WASHINGTON BLVD			

ROUTE NUMBER: MD 103
DIRECTION: NORTH(INVENTORY)

ROAD NAME	FUNCTIONAL CLASS	STATE SYSTEM	NHS	MAINTENANCE	MILEPOINT	MILEPOINT DESCRIPTION	MEDIAN TYPE	MARKED LANES	AADT
DORSEY RD	U -Major Collector	STATE SECONDARY		State Highway Agency	000.000	ANNE ARUNDEL CO/L	NONE	2	11,061
					000.000 MD 103	DORSEY RD			
					000.090 CO 142	OLD DORSEY RD			

MARYLAND DEPARTMENT OF TRANSPORTATION
STATE HIGHWAY ADMINISTRATION
DATA SERVICES DIVISION

2020 HIGHWAY LOCATION REFERENCE

COUNTY: HOWARD
DISTRICT: 7
DATE: 10/28/2021
VERSION:1.0

ROUTE NUMBER: MD 103

DIRECTION: NORTH(INVENTORY)

ROAD NAME	FUNCTIONAL CLASS	STATE SYSTEM	NHS	MAINTENANCE	MILEPOINT	MILEPOINT DESCRIPTION	MEDIAN TYPE	MARKED LANES	AADT						
DORSEY RD	U -Major Collector	STATE SECONDARY		State Highway Agency	000.130	CO 139	CEDAR AVE	NONE	2	11,061					
					000.200	CO 138	LENNOX AVE								
					000.270	CO 443	MAGNOLIA AVE								
					000.280		STRUC #130041001 - DEEP RUN								
					000.467			PAINTED (UNDIV)							
					000.510	CO 2292	DOUGLAS LEGUM DR	NONE							
					000.554	CO 3349	SCARLET OAK DR	PAINTED (UNDIV)							
					000.730	MD 176 C	BINDER LA								
					000.935			NONE	4						
					000.994				3						
					001.030	CO 2885	DORSEY RUN RD								
					001.034				4						
					001.073				3						
					001.092				2						
					001.113			PAINTED (UNDIV)							
					MEADOWRIDGE RD	U -Minor Arterial					001.170	US 1	WASHINGTON BLVD	NONE	
											001.200				3
001.250	CO 496	ROOSEVELT BLVD													
001.410			PAINTED (UNDIV)												
001.546	CO 2549	BUSINESS PKWY	NONE												
001.547				2											
001.550			PAINTED (UNDIV)												
001.614				3											
001.685			NONE	2											
001.830			PAINTED (UNDIV)												
001.870	IS 95	NO NAME													
001.870		STRUC #130050012													
001.900	IS 95	NO NAME (SB/L)	NONE												
001.900		STRUC #130050022													
001.927	CO 2806	HUNTSIRE DR													

MARYLAND DEPARTMENT OF TRANSPORTATION
STATE HIGHWAY ADMINISTRATION
DATA SERVICES DIVISION

2020 HIGHWAY LOCATION REFERENCE

COUNTY: HOWARD
DISTRICT: 7
DATE: 10/28/2021
VERSION:1.0

ROUTE NUMBER: MD 103
DIRECTION: NORTH(INVENTORY)

ROAD NAME	FUNCTIONAL CLASS	STATE SYSTEM	NHS	MAINTENANCE	MILEPOINT	MILEPOINT DESCRIPTION	MEDIAN TYPE	MARKED LANES	AADT
MEADOWRIDGE RD	U -Minor Arterial	STATE SECONDARY		State Highway Agency	001.940		PAINTED (UNDIV)	2	11,061
					002.000			3	
					002.013		NONE	2	
					002.094	CO 2807	OLD ROCKRIDGE DR		
					002.190	CO 134	MAYFIELD AVE		
					002.370	CO 2122	WIMBLEDON CT		
					002.520			PAINTED (UNDIV)	
					002.590	CO 1791	OLD STOCKBRIDGE DR	NONE	
					002.590	CO 2586	WESLEY LA		
					003.000			PAINTED (UNDIV)	
					003.079		13000LL00734--1----	NONE	
					003.080	CO 2586	WESLEY LA		
					003.105			PAINTED (UNDIV)	
					003.150	RP 100	RAMP 5 FR MD 103 SB TO MD 100 EB	NONE	
					003.170			ROUNDAABOUT	
					003.180	RP 100	RAMP 4 FR MD 103 TO RAMP 5 (TO MD 100)		
					003.210	MD 100	NO NAME	NONE	
					003.230		STRUC #130146001		10,553
					003.250	MD 100	NO NAME (WB/L)		
					003.260			ROUNDAABOUT	
					003.270	RP 100	RAMP 7 FR RAMP 2 (FR MD 100) TO MD 103		
					003.300	RP 100	RAMP 2 FR MD 100 WB TO MD 103 NB	NONE	
					003.383			PAINTED (UNDIV)	
003.560			NONE	3					
MONTGOMERY RD					003.620	CO 2483	BRIGHTFIELD RD		2
					003.620	CO 136	MONTGOMERY RD		
					003.695			PAINTED (UNDIV)	3
					003.750	CO 2190	OLD MONTGOMERY RD	NONE	2
					003.980	CO 1958	HUNTING HORN DR		
003.980	CO 2360	ROCKBURN DR							

MARYLAND DEPARTMENT OF TRANSPORTATION
STATE HIGHWAY ADMINISTRATION
DATA SERVICES DIVISION

2020 HIGHWAY LOCATION REFERENCE

COUNTY: HOWARD
DISTRICT: 7
DATE: 10/28/2021
VERSION:1.0

ROUTE NUMBER: MD 103
DIRECTION: NORTH(INVENTORY)

ROAD NAME	FUNCTIONAL CLASS	STATE SYSTEM	NHS	MAINTENANCE	MILEPOINT	MILEPOINT DESCRIPTION	MEDIAN TYPE	MARKED LANES	AADT
MONTGOMERY RD	U -Minor Arterial	STATE SECONDARY		State Highway Agency	004.135	CO 3682 MAINSAIL CT	NONE	2	10,553
					004.200	CO 189 KERGER RD			
					004.390	CO 1958 HUNTING HORN DR			
					004.390	CO 3036 LYNN LA			
					004.515		PAINTED (UNDIV)		
					004.640	CO 273 ILCHESTER RD	NONE		
					004.640	CO 2711 RISING SUN LA			
					004.680		PAINTED (UNDIV)		
					004.720	CO 162 BONNIE BRANCH RD	NONE		
					004.750		PAINTED (UNDIV)		
					004.882	CO 3341 WOOD POINT PL	NONE		
					004.960	CO 2803 CRYSTAL SPRINGS DR			
					004.960	CO 1956 STONE HILL DR			
					005.020	CO 389 ORCHARD DR			
					005.130		PAINTED (UNDIV)		
					005.170	CO 391 WORTHINGTON WAY	NONE		
					005.210		PAINTED (UNDIV)		
					005.420	CO 284 SOUTH HAVEN DR	NONE		20,370
					005.420	MD 104 WATERLOO RD			
					005.458			3	
					005.490	MD 103 C NO NAME			
					005.530		PAINTED (UNDIV)		
					005.560		NONE	2	
					005.570	CO 247 HALE HAVEN DR			
					005.600		PAINTED (UNDIV)		
					005.680	CO 3570 BAUGHER FARM RD	NONE		
					005.730	CO 280 AVOCA AVE	PAINTED (UNDIV)		
					005.810	CO 1844 RED HILL WAY			
					005.920	CO 1845 BRAMPTON PKWY	NONE		
					005.920	CO 164 NEW CUT RD			

MARYLAND DEPARTMENT OF TRANSPORTATION
STATE HIGHWAY ADMINISTRATION
DATA SERVICES DIVISION

2020 HIGHWAY LOCATION REFERENCE

COUNTY: HOWARD
DISTRICT: 7
DATE: 10/28/2021
VERSION:1.0

ROUTE NUMBER: MD 103
DIRECTION: NORTH(INVENTORY)

ROAD NAME	FUNCTIONAL CLASS	STATE SYSTEM	NHS	MAINTENANCE	MILEPOINT	MILEPOINT DESCRIPTION	MEDIAN TYPE	MARKED LANES	AADT	
MONTGOMERY RD	U -Minor Arterial	STATE SECONDARY		State Highway Agency	006.020	CO 2967	CHATSWORTH WAY	PAINTED (UNDIV)	2	20,370
					006.240	CO 305	STONECREST DR	NONE		
					006.240	CO 2118	WHEATFIELD WAY			
					006.330			CENTER TLA (UNDIV)		
					006.710			NONE	3	
					006.760			CENTER TLA (UNDIV)		
					006.765	CO 2650	LONG GATE PKWY			
					006.850				4	
					006.980			PAINTED (UNDIV)		
					007.130				3	
					007.240	CO 1821	OLD COLUMBIA PIKE	NONE		
					007.260	RP 29	RAMP 2 FR MD 103 WB TO US 29 NB			
					007.280	RP 29	RAMP 3 FR MD 103 EB TO RAMP 2 (TO US 29)			
					007.299	US 29	COLUMBIA PIKE			
ST JOHNS LA	U -Major Collector				007.310	STRUC #130122001			8,323	
					007.321	US 29	COLUMBIA PIKE (SB/L)			
					007.370	RP 29	RAMP 7 FR MD 103 WB TO US 29 SB	PAINTED (UNDIV)		
					007.403	RP 29	RAMP 6 FR MD 103 EB TO RAMP 7 (TO US 29)			
					007.410				2	
					007.440	CO 253	HIGH POINT RD	NONE		
					007.460	CO 272	ST JOHNS LA			

ROUTE NUMBER: MD 103 A
DIRECTION: NORTH(INVENTORY)

ROAD NAME	FUNCTIONAL CLASS	STATE SYSTEM	NHS	MAINTENANCE	MILEPOINT	MILEPOINT DESCRIPTION	MEDIAN TYPE	MARKED LANES	AADT	
MONTGOMERY RD	U -Local	STATE SECONDARY		State Highway Agency	000.000	CO 1732	OLD WASHINGTON RD	NONE	2	3,440
					000.110	CO 136	MONTGOMERY RD			
					000.110	US 1	WASHINGTON BLVD			

MARYLAND DEPARTMENT OF TRANSPORTATION
STATE HIGHWAY ADMINISTRATION
DATA SERVICES DIVISION

2020 HIGHWAY LOCATION REFERENCE

COUNTY: HOWARD
DISTRICT: 7
DATE: 10/28/2021
VERSION:1.0

ROUTE NUMBER: MD 103 C
DIRECTION: EAST(INVENTORY)

ROAD NAME	FUNCTIONAL CLASS	STATE SYSTEM	NHS	MAINTENANCE	MILEPOINT	MILEPOINT DESCRIPTION	MEDIAN TYPE	MARKED LANES	AADT
NO NAME	U -Local	STATE SECONDARY		State Highway Agency	000.000 MD 103	MONTGOMERY RD	NONE	2	0
					000.070			1	
					000.090 MD 104	WATERLOO RD			

ROUTE NUMBER: MD 104
DIRECTION: NORTH(INVENTORY)

ROAD NAME	FUNCTIONAL CLASS	STATE SYSTEM	NHS	MAINTENANCE	MILEPOINT	MILEPOINT DESCRIPTION	MEDIAN TYPE	MARKED LANES	AADT
WATERLOO RD	U -Minor Arterial	STATE SECONDARY		State Highway Agency	000.000 MD 108	OLD ANNAPOLIS RD	PAINTED (UNDIV)	4	10,874
					000.100 MD 100	NO NAME	NONE		
					000.120	STRUC #130148001			
					000.140 MD 100	NO NAME (WB/L)			
					000.150		ROUNDAABOUT		
					000.160 RP 100	RAMP 2 FR MD 100 WB TO MD 104 NB			
					000.250 CO 348	ELKO DR	NONE	2	
					000.250 MD 104 A	OAK RUN WAY			
					000.330 CO 440	GLENMAR RD			
					000.618		PAINTED (UNDIV)		
					000.665		CENTER TLA (UNDIV)		
					000.700 CO 2669	MORNINGSIDE LA			
					000.700 CO 439	SUNSET DR			
					000.820 CO 368	GROVE RD			
					000.930 OP 44	VOTTA'S WAY			
					000.981		PAINTED (UNDIV)		
					001.100 MD 103 C	NO NAME	NONE		
					001.140 MD 103	MONTGOMERY RD			
					001.140 CO 284	SOUTH HAVEN DR			

MARYLAND DEPARTMENT OF TRANSPORTATION
STATE HIGHWAY ADMINISTRATION
DATA SERVICES DIVISION

2020 HIGHWAY LOCATION REFERENCE

COUNTY: HOWARD
DISTRICT: 7
DATE: 10/28/2021
VERSION:1.0

ROUTE NUMBER: MD 104 A
DIRECTION: NORTH(INVENTORY)

ROAD NAME	FUNCTIONAL CLASS	STATE SYSTEM	NHS	MAINTENANCE	MILEPOINT	MILEPOINT DESCRIPTION	MEDIAN TYPE	MARKED LANES	AADT	
OAK RUN WAY	U -Local	STATE SECONDARY		State Highway Agency	000.000	CO 348	ELKO DR	NONE	2	0
					000.000	MD 104	WATERLOO RD			
					000.160	CO 1559	OAK RUN WAY			

ROUTE NUMBER: MD 108
DIRECTION: EAST(INVENTORY)

ROAD NAME	FUNCTIONAL CLASS	STATE SYSTEM	NHS	MAINTENANCE	MILEPOINT	MILEPOINT DESCRIPTION	MEDIAN TYPE	MARKED LANES	AADT		
CLARKSVILLE PIKE	U -Minor Arterial	STATE SECONDARY		State Highway Agency	000.000	MD 108	ASHTON RD	NONE	2	10,662	
					000.000		MONTGOMERY CO/L				
					000.000		STRUC #150008001 - PATUXENT RIVER				
	R -Minor Arterial					000.160	OP 10	WAINWRIGHT RD			
						000.770	CO 1609	BRIARIDGE CT			
						000.840	CO 85	HALL SHOP RD			
	U -Minor Arterial					000.920	CO 320	BROOKS RD			
						001.290	CO 831	BYEFIELD DR			
						001.320					
						001.390	CO 2944	PATERNAL GIFT DR			
						001.407					
						001.530	CO 57	HIGHLAND RD			
						001.530	MD 216	SCAGGSVILLE RD			
						002.570					
						002.700	CO 3574	MACBETH FARM LA			
						002.700	CO 3045	RICHARDSON FARM LA			
	002.747										
	002.890		STRUC #130097001 - MIDDLE PATUXENT RVR								
	002.930	OP 11	NO NAME								
	003.350										
	003.450	CO 2964	GUILFORD RD								
	003.520										

MARYLAND DEPARTMENT OF TRANSPORTATION
STATE HIGHWAY ADMINISTRATION
DATA SERVICES DIVISION

2020 HIGHWAY LOCATION REFERENCE

COUNTY: HOWARD
DISTRICT: 7
DATE: 10/28/2021
VERSION:1.0

ROUTE NUMBER: MD 108
DIRECTION: EAST(INVENTORY)

ROAD NAME	FUNCTIONAL CLASS	STATE SYSTEM	NHS	MAINTENANCE	MILEPOINT	MILEPOINT DESCRIPTION	MEDIAN TYPE	MARKED LANES	AADT			
CLARKSVILLE PIKE	U -Minor Arterial	STATE SECONDARY		State Highway Agency	003.540	CO 217	WAKE FOREST RD	CENTER TLA (UNDIV)	2	10,712		
					003.650	CO 558	TEN OAKS RD	NONE				
					003.690	RP 32	RAMP 4 FR MD 108 NB TO MD 32 EB					
					003.701					4		
					003.733	MD 32	PATUXENT PKWY (SB/L)					
					003.741		EXIT #20					17,540
					003.741		STRUC #130133001					
					003.747	MD 32	PATUXENT PKWY					
					003.780	RP 32	RAMP 2 FR MD 32 WB TO MD 108 NB					
					003.782						PAINTED (UNDIV)	
					003.850	CO 2744	AUTO DR				CENTER TLA (UNDIV)	
					003.850	CO 3046	SIGNAL BELL LA					
					003.976	CO 2892	GREAT STAR DR					
					004.130							3
					004.216	CO 2567	LINDEN LINTHICUM LA				NONE	
					004.220							2
					004.320						PAINTED (UNDIV)	
					004.490	CO 80	SHEPPARD LA				NONE	
					004.565						PAINTED (UNDIV)	
					004.804	CO 2791	BROAD MEADOW LA				NONE	
					004.850						PAINTED (UNDIV)	
					005.120	CO 2410	MEADOW VISTA WAY				NONE	
					005.120	CO 84	TROTTER RD					
					005.330	CO 2140	LINDEN CHAPEL RD					
					005.550	CO 1641	MIDDLE PATUXENT CT					
					005.620	CO 1945	BRAGDON WOOD					
					005.760		STRUC #130017001 - MIDDLE PATUXENT RIVER					
					006.150						PAINTED (UNDIV)	
					006.250	CO 2794	MANORSTONE LA				NONE	
					006.250	CO 3776	VALLEY VIEW OVERLOOK					

MARYLAND DEPARTMENT OF TRANSPORTATION
STATE HIGHWAY ADMINISTRATION
DATA SERVICES DIVISION

2020 HIGHWAY LOCATION REFERENCE

COUNTY: HOWARD
DISTRICT: 7
DATE: 10/28/2021
VERSION:1.0

ROUTE NUMBER: MD 108
DIRECTION: EAST(INVENTORY)

ROAD NAME	FUNCTIONAL CLASS	STATE SYSTEM	NHS	MAINTENANCE	MILEPOINT	MILEPOINT DESCRIPTION	MEDIAN TYPE	MARKED LANES	AADT	
CLARKSVILLE PIKE	U -Minor Arterial	STATE SECONDARY		State Highway Agency	006.257	CO 3776	VALLEY VIEW OVERLOOK	NONE	2	17,540
					006.289			PAINTED (UNDIV)		
					006.410	CO 3058	JERICO RD	NONE		
					006.442			PAINTED (UNDIV)		
					006.556	CO 2571	RIDERMARK ROW			
					006.796	CO 744	HARPERS FARM RD (EB/L)	NONE		
					006.796	CO 1065	HOMWOOD RD			
					006.800					30,945
					006.804	CO 744	HARPERS FARM RD			
					006.850			PAINTED (UNDIV)		
					007.004	CO 1906	GAITHER FARM RD	NONE		
					007.240	CO 915	CEDAR LA			
					007.273			PAINTED (UNDIV)		
					007.460	CO 2137	BEECH CREEK DR	NONE		
					007.460	CO 73	MANOR LA			
					007.560	CO 2638	COTTONWOOD WAY			
					007.780	CO 517	ELIOTS OAK RD			
					008.453	CO 1064	BEAVERBROOK RD			
					008.453	CO 75	CENTENNIAL LA			
					008.467	CO 75	CENTENNIAL LA (NB/L)			
					008.976	CO 866	TEN MILLS RD			
					009.340			PAINTED (UNDIV)		
					009.376	CO 1531	DAVIDGE DR			
					009.380					3
					009.410			UNPROTECTED		
					009.600			POSITIVE BARRIER		4
					009.650		STRUC #130016001 - PATUXENT RIVER			
009.680			UNPROTECTED							
009.796	CO 1575	COLUMBIA RD								
009.920	RP 29	RAMP 6 FR MD 108 EB TO US 29 SB	POSITIVE BARRIER							

MARYLAND DEPARTMENT OF TRANSPORTATION
STATE HIGHWAY ADMINISTRATION
DATA SERVICES DIVISION

2020 HIGHWAY LOCATION REFERENCE

COUNTY: HOWARD
DISTRICT: 7
DATE: 10/28/2021
VERSION:1.0

ROUTE NUMBER: MD 108
DIRECTION: EAST(INVENTORY)

ROAD NAME	FUNCTIONAL CLASS	STATE SYSTEM	NHS	MAINTENANCE	MILEPOINT	MILEPOINT DESCRIPTION	MEDIAN TYPE	MARKED LANES	AADT			
CLARKSVILLE PIKE	U -Minor Arterial	STATE SECONDARY		State Highway Agency	010.050		UNPROTECTED	4	30,945			
					010.110	RP 29	RAMP 5 FR US 29 SB TO MD 108 EB			POSITIVE BARRIER		
OLD ANNAPOLIS RD					010.185	US 29	COLUMBIA PIKE (SB/L)					
					010.200		STRUC #130111031					
					010.208	US 29	COLUMBIA PIKE					
					010.230	RP 29	RAMP 3 FR MD 108 EB TO US 29 NB					
					010.390	RP 29	RAMP 4 FR US 29 NB TO MD 108 EB			UNPROTECTED		
					010.557					PAINTED (UNDIV)		
					010.560	MD 108 H	PRESBYTERIAN CIR			NONE	3	
					010.707							
					010.710	CO 2053	BENDIX RD			PAINTED (UNDIV)	2	
					010.710	CO 352	MELLENBROOK RD					
					010.738					PAINTED (UNDIV)		
					010.819							
					010.853	CO 798	THUNDER HILL RD			NONE	3	14,751
					010.920					PAINTED (UNDIV)		
					011.084	CO 681	RED BRANCH RD			NONE	2	
					011.250	CO 1388	SUMMER HOLLOW LA					
					011.340					PAINTED (UNDIV)		
					011.620	CO 681	RED BRANCH RD			NONE	3	14,751
					011.621					PAINTED (UNDIV)		
					011.786	CO 977	PHELPS LUCK DR			NONE	2	
011.790			PAINTED (UNDIV)									
011.793	CO 2192	CENTRE PARK DR		NONE	4							
011.840			PAINTED (UNDIV)									
012.040	CO 218	ENT TO HOWARD CO HIGH SCHOOL	NONE	4								
012.230	RP 100	RAMP 6 FR MD 100 EB TO MD 108 SB										
012.240	RP 100	RAMP 4 FR MD 108 TO RAMP 5 (TO MD100 EB)	NONE	4								
012.260	RP 100	RAMP 5 FR MD 108 SB TO MD 100 EB										
012.300	MD 981	TRICROSS DR										

MARYLAND DEPARTMENT OF TRANSPORTATION
STATE HIGHWAY ADMINISTRATION
DATA SERVICES DIVISION

2020 HIGHWAY LOCATION REFERENCE

COUNTY: HOWARD
DISTRICT: 7
DATE: 10/28/2021
VERSION:1.0

ROUTE NUMBER: MD 108
DIRECTION: EAST(INVENTORY)

ROAD NAME	FUNCTIONAL CLASS	STATE SYSTEM	NHS	MAINTENANCE	MILEPOINT	MILEPOINT DESCRIPTION	MEDIAN TYPE	MARKED LANES	AADT	
WATERLOO RD	U -Minor Arterial	STATE SECONDARY		State Highway Agency	012.350	MD 104	WATERLOO RD	NONE	4	10,512
					012.430	MD 981	TRICROSS DR		2	
					012.450			PAINTED (UNDIV)		
					012.520	CO 1955	BARRINGTON CT	NONE		
					012.570	CO 2282	FALLS RUN RD			
					012.571			PAINTED (UNDIV)		
					012.670	CO 190	DAVIS RD			
					012.809			CENTER TLA (UNDIV)		
					012.814	CO 2281	MONTGOMERY RUN RD			
					012.920	CO 2968	GOLDFINCH CT	PAINTED (UNDIV)		
					012.960				3	
					013.016			NONE	4	
					013.070	CO 2121	BROTHERS PARTNERSHIP CT			
					013.070	CO 3719	RICHARDS VALLEY RD			
					013.130			PAINTED (UNDIV)		
					013.283	CO 1140	SNOWDEN RIVER PKWY (SB/L)	NONE		
					013.290				3	
					013.297	CO 1140	SNOWDEN RIVER PKWY			
					013.460			PAINTED (UNDIV)		
					013.600	CO 2190	OLD MONTGOMERY RD	NONE		
					013.652			CENTER TLA (UNDIV)		
					013.690			PAINTED (UNDIV)	2	
					013.930	CO 2784	GOLDEN BELL WAY	NONE		
					013.930	CO 1791	OLD STOCKBRIDGE DR			
					013.963			PAINTED (UNDIV)		
					014.050	CO 620	WOODLOO DR			
					014.190	CO 2389	WOODCREST DR			
					014.245	CO 3513	ARBOR MEADOWS LA	NONE		3
					014.310	CO 134	MAYFIELD AVE			2
					014.480			PAINTED (UNDIV)		

MARYLAND DEPARTMENT OF TRANSPORTATION
STATE HIGHWAY ADMINISTRATION
DATA SERVICES DIVISION

2020 HIGHWAY LOCATION REFERENCE

COUNTY: HOWARD
DISTRICT: 7
DATE: 10/28/2021
VERSION:1.0

ROUTE NUMBER: MD 108
DIRECTION: EAST(INVENTORY)

ROAD NAME	FUNCTIONAL CLASS	STATE SYSTEM	NHS	MAINTENANCE	MILEPOINT	MILEPOINT DESCRIPTION	MEDIAN TYPE	MARKED LANES	AADT	
WATERLOO RD	U -Minor Arterial	STATE SECONDARY		State Highway Agency	014.490		PAINTED (UNDIV)	3	10,512	
					014.530		NONE	2		
					014.570	CO 1911	OLD WATERLOO RD		20,172	
					014.570	CO 2433	SUMMER CLOUD WAY			
					014.711				3	
					014.838				PAINTED (UNDIV)	4
					014.940	CO 129	LARK BROWN RD		CURBED	
					015.027					5
					015.045					6
					015.210					5
					015.229	MD 175	ROUSE PKWY			
015.240	MD 175	ROUSE PKWY (SB/L)								

ROUTE NUMBER: MD 108 A
DIRECTION: EAST(INVENTORY)

ROAD NAME	FUNCTIONAL CLASS	STATE SYSTEM	NHS	MAINTENANCE	MILEPOINT	MILEPOINT DESCRIPTION	MEDIAN TYPE	MARKED LANES	AADT
THOMAS WILLIAMS WAY	U -Local	STATE SECONDARY		State Highway Agency	000.000	ROAD END	NONE	2	0
					000.120	MD 981	TRICROSS DR		

ROUTE NUMBER: MD 108 H
DIRECTION: SOUTH(INVENTORY)

ROAD NAME	FUNCTIONAL CLASS	STATE SYSTEM	NHS	MAINTENANCE	MILEPOINT	MILEPOINT DESCRIPTION	MEDIAN TYPE	MARKED LANES	AADT	
PRESBYTERIAN CIR	U -Local	STATE SECONDARY		State Highway Agency	000.000	MD 108	OLD ANNAPOLIS RD	NONE	2	0
					000.220		ROAD END - GUARDRAIL			

MARYLAND DEPARTMENT OF TRANSPORTATION
STATE HIGHWAY ADMINISTRATION
DATA SERVICES DIVISION

2020 HIGHWAY LOCATION REFERENCE

COUNTY: HOWARD
DISTRICT: 7
DATE: 10/28/2021
VERSION:1.0

ROUTE NUMBER: MD 125
DIRECTION: EAST(INVENTORY)

ROAD NAME	FUNCTIONAL CLASS	STATE SYSTEM	NHS	MAINTENANCE	MILEPOINT	MILEPOINT DESCRIPTION	MEDIAN TYPE	MARKED LANES	AADT	
WOODSTOCK RD	R -Major Collector	STATE SECONDARY		State Highway Agency	000.000	CO 270	WOODSTOCK RD	NONE	2	4,223
					000.090		BALTIMORE CO/L			
					000.090	MD 125	OLD COURT RD			
					000.090		STRUC #030065001 - PATAPSCO RIVER			

ROUTE NUMBER: MD 144 A
DIRECTION: EAST(INVENTORY)

ROAD NAME	FUNCTIONAL CLASS	STATE SYSTEM	NHS	MAINTENANCE	MILEPOINT	MILEPOINT DESCRIPTION	MEDIAN TYPE	MARKED LANES	AADT			
FREDERICK RD	R -Local	STATE SECONDARY		State Highway Agency	000.000	CARROLL CO/L	NONE	2	1,902			
	R -Major Collector				000.000	MD 144 A				FREDERICK RD		
					000.540	CO 5				LONG CORNER RD		
					000.540	MD 144 HC				TWIN ARCH RD		
					000.880	CO 2150				COUNTRY VIEW WAY		
					000.990	CO 1594				WEST WATERSVILLE RD		
					001.160	CO 2149				NURSERY CT		
					001.350	CO 3794				PINK DOGWOOD CT		
					001.793	CO 8				BEEZ RD		
					002.080	CO 21				ST MICHAELS RD		
					002.540	CO 923				HARDY RD		
					002.540	CO 7				WATERSVILLE RD		
					002.840	CO 2443				BAHNER CT		
					003.840	MD 94				WOODBINE RD (SB/L)		
					R -Minor Collector	003.850				MD 94	WOODBINE RD	4,022
					003.960	CO 1518				MADISON ST		
	004.020				CO 1928	WHITEFOOT ALLEY						
	004.080				CO 1927	CHURCH ALLEY						
	004.080				CO 1926	HOPKINS ALLEY						
	004.620				CO 24	DAISY RD						
	005.130				CO 26	CARRS MILL RD						

MARYLAND DEPARTMENT OF TRANSPORTATION
STATE HIGHWAY ADMINISTRATION
DATA SERVICES DIVISION

2020 HIGHWAY LOCATION REFERENCE

COUNTY: HOWARD
DISTRICT: 7
DATE: 10/28/2021
VERSION:1.0

ROUTE NUMBER: MD 144 A
DIRECTION: EAST(INVENTORY)

ROAD NAME	FUNCTIONAL CLASS	STATE SYSTEM	NHS	MAINTENANCE	MILEPOINT	MILEPOINT DESCRIPTION	MEDIAN TYPE	MARKED LANES	AADT		
FREDERICK RD	R -Minor Collector	STATE SECONDARY		State Highway Agency	005.200	CO 30	MORGAN STATION RD	NONE	2	4,022	
					006.371			PAINTED (UNDIV)			
					006.430	CO 925	ADDISON WAY	NONE			
					006.430	CO 924	BUSHY PARK RD				
					006.476			PAINTED (UNDIV)			
					006.580	CO 3255	CARRIAGE MILL DR	NONE			
					006.980	MD 97	ROXBURY MILLS RD				3,382
					007.123	CO 3764	DROVERS LA				
					007.808			PAINTED (UNDIV)			
					008.290	CO 38	MCKENDREE RD	NONE			
	008.750	CO 1837	OSTER FARM RD								
	009.200	CO 62	PFEFFERKORN RD								
	009.290		STRUC #130112001 - MIDDLE PATUXENT RIVER								
	010.080	CO 1517	FAIRGROUNDS RD								
	010.470	CO 1495	BUTTERCUP CT								
	010.720	CO 1819	W FRIENDSHIP SHOPPING CTR RD								
	010.782	MD 32	SYKESVILLE RD (SB/L)		3,462						
	010.790										
	010.798	MD 32	SYKESVILLE RD								
	011.120	CO 1516	CLOVERHILL DR								
	011.170	CO 1651	WELLWORTH WAY								
	011.415			PAINTED (UNDIV)							
	011.510	CO 1733	WYNFIELD RD								
	011.575	CO 3405	FOX MEADOW LA	NONE							
	011.595			PAINTED (UNDIV)							
	012.060	CO 67	SAND HILL RD	NONE							
	012.410	CO 323	THOMPSON DR								
012.750	CO 49	TRIADELPHIA RD									
012.860	OP 634	KINGS GIFT DR									
012.980			PAINTED (UNDIV)								
	U -Major Collector										

MARYLAND DEPARTMENT OF TRANSPORTATION
STATE HIGHWAY ADMINISTRATION
DATA SERVICES DIVISION

2020 HIGHWAY LOCATION REFERENCE

COUNTY: HOWARD
DISTRICT: 7
DATE: 10/28/2021
VERSION:1.0

ROUTE NUMBER: MD 144 A
DIRECTION: EAST(INVENTORY)

ROAD NAME	FUNCTIONAL CLASS	STATE SYSTEM	NHS	MAINTENANCE	MILEPOINT	MILEPOINT DESCRIPTION	MEDIAN TYPE	MARKED LANES	AADT	
FREDERICK RD	U -Major Collector	STATE SECONDARY		State Highway Agency	013.353	CO 3440	COTSWOLD SPRING FARM LA	NONE	2	3,462
					013.353	CO 3697	WILLOW RIDGE LA			
					013.580			PAINTED (UNDIV)		
					013.620	CO 3455	LANCELOT CROSS	NONE		7,184
					013.620	CO 70	MARRIOTTSVILLE RD			
					013.775			PAINTED (UNDIV)		
					014.150	CO 79	FOLLY QUARTER RD	NONE		
					014.320			PAINTED (UNDIV)		
					014.422	CO 3188	TERRA MARIA WAY			
					014.460					
	014.540	CO 3187	KATHERINE PL	NONE						
	014.560			PAINTED (UNDIV)						
	014.831	CO 3818	WESTMOUNT PKWY	NONE						
	014.840	CO 3323	CORNNELL LA							
	014.843	CO 3818	WESTMOUNT PKWY (NB/L)							
	015.053	CO 3819	BURTON DR							
	015.130	CO 202	CEMETERY LA							
	015.230					3				
	015.250					4				
	015.293	US 40	BALTO NATIONAL PIKE							
015.300	CO 2131	PEBBLE BEACH DR								

ROUTE NUMBER: MD 144 HB
DIRECTION: EAST(INVENTORY)

ROAD NAME	FUNCTIONAL CLASS	STATE SYSTEM	NHS	MAINTENANCE	MILEPOINT	MILEPOINT DESCRIPTION	MEDIAN TYPE	MARKED LANES	AADT
TWIN ARCH RD	R -Local	STATE SECONDARY		State Highway Agency	000.000	CARROLL CO/L	NONE	2	0
					000.000		STRUC #CL0305 SOUTH BR PATAPSCO RIVER		
					000.000	CO 590	TWIN ARCH RD		
					000.120	CO 6	TWIN ARCH RD		

MARYLAND DEPARTMENT OF TRANSPORTATION
STATE HIGHWAY ADMINISTRATION
DATA SERVICES DIVISION

2020 HIGHWAY LOCATION REFERENCE

COUNTY: HOWARD
DISTRICT: 7
DATE: 10/28/2021
VERSION:1.0

ROUTE NUMBER: MD 144 HC
DIRECTION: NORTH(INVENTORY)

ROAD NAME	FUNCTIONAL CLASS	STATE SYSTEM	NHS	MAINTENANCE	MILEPOINT	MILEPOINT DESCRIPTION	MEDIAN TYPE	MARKED LANES	AADT
TWIN ARCH RD	R -Local	STATE SECONDARY		State Highway Agency	000.000	MD 144 A FREDERICK RD	NONE	2	0
					000.000	CO 5 LONG CORNER RD			
					000.040	ROAD END - GUARDRAIL			

ROUTE NUMBER: MD 175
DIRECTION: NORTH(INVENTORY)

ROAD NAME	FUNCTIONAL CLASS	STATE SYSTEM	NHS	MAINTENANCE	MILEPOINT	MILEPOINT DESCRIPTION	MEDIAN TYPE	MARKED LANES	AADT
WATERLOO RD	U -Minor Arterial	STATE SECONDARY		State Highway Agency	000.000	ANNE ARUNDEL CO/L	NONE	2	16,611
					000.000	MD 175 JESSUP RD			
					000.000	STRUC #130043001			
					000.160		PAINTED (UNDIV)		
			NOT NHS		000.250	CO 121 DORSEY RUN RD	NONE		
					000.320	CO 311 SHAREWOOD DR	CENTER TLA (UNDIV)		
					000.420	CO 276 OLD JESSUP RD			
					000.540	CO 1420 OCEANO AVE	NONE		
					000.814		PAINTED (UNDIV)		
					001.103		CURBED	4	
					001.190			5	
					001.250	CO 1419 POCOMOKE AVE			
					001.380			6	
					001.536	US 1 WASHINGTON BLVD			
	U -Principal Arterial – Other Freew				001.540			5	40,680
					001.544	US 1 WASHINGTON BLVD (SB/L)			
					001.630			4	
					001.650		UNPROTECTED		
					001.660		POSITIVE BARRIER		
					001.780	RP 95 RAMP 2 FR MD 175 WB TO IS 95 NB			
					001.950	RP 95 RAMP 1 FR RAMP 4 (FR IS 95) TO MD 175 WB			
					001.988			5	

MARYLAND DEPARTMENT OF TRANSPORTATION
STATE HIGHWAY ADMINISTRATION
DATA SERVICES DIVISION

2020 HIGHWAY LOCATION REFERENCE

COUNTY: HOWARD
DISTRICT: 7
DATE: 10/28/2021
VERSION:1.0

ROUTE NUMBER: MD 175

DIRECTION: NORTH(INVENTORY)

ROAD NAME	FUNCTIONAL CLASS	STATE SYSTEM	NHS	MAINTENANCE	MILEPOINT	MILEPOINT DESCRIPTION	MEDIAN TYPE	MARKED LANES	AADT	
WATERLOO RD	U -Principal Arterial – Other Freew	STATE SECONDARY	NHS	State Highway Agency	001.998	EXIT #41	POSITIVE BARRIER	5	59,270	
					001.998	IS 95	NO NAME			
					001.998		STRUC #130061031			
					002.060	IS 95	NO NAME (SB/L)			
					002.080	RP 95	RAMP 7 FR MD 175 WB TO IS 95 SB			
					002.150	RP 95	RAMP 5 FR RAMP 8 (FR IS 95) TO MD 175 EB	6		
					002.370	RP 95	RAMP 8 FR IS 95 SB TO MD 175 WB	UNPROTECTED		
					002.430	XO 29	CROSSOVER			
					002.460			POSITIVE BARRIER		7
					002.703	MD 108	WATERLOO RD (WB/L)			
					002.710					56,890
					002.713	MD 108	WATERLOO RD			
					002.820					6
002.980	CO 2035	RAMP C								
003.166	CO 2036	RAMP G								
003.207	CO 2036	RAMP G								
003.210		STRUC #130092011								
003.214	CO 2035	RAMP C								
003.390	RP 175	RAMP 4 FR MD 175 TO SNOWDEN RIVER PKWY								
003.545	CO 1140	SNOWDEN RIVER PKWY								
003.550		EXIT #13		35,620						
003.550		STRUC #130153031								
003.555	CO 1140	SNOWDEN RIVER PKWY (SB/L)								
003.740	RP 175	RAMP 1 FR SNOWDEN RIVER PKWY TO MD 175								
004.089			CURBED							
004.176	CO 1317	DOBBIN RD								
004.270			POSITIVE BARRIER							
004.300				5						
004.420				4						
004.760		STRUC #130091001 - PEDESTRIAN WALKWAY								

ROUSE PKWY

MARYLAND DEPARTMENT OF TRANSPORTATION
STATE HIGHWAY ADMINISTRATION
DATA SERVICES DIVISION

2020 HIGHWAY LOCATION REFERENCE

COUNTY: HOWARD
DISTRICT: 7
DATE: 10/28/2021
VERSION:1.0

ROUTE NUMBER: MD 175
DIRECTION: NORTH(INVENTORY)

ROAD NAME	FUNCTIONAL CLASS	STATE SYSTEM	NHS	MAINTENANCE	MILEPOINT	MILEPOINT DESCRIPTION	MEDIAN TYPE	MARKED LANES	AADT	
ROUSE PKWY	U -Principal Arterial – Other Freew	STATE SECONDARY	NHS	State Highway Agency	004.810	STRUC #130139001 - BR OF LITTLE PATUXENT	POSITIVE BARRIER	4	35,620	
					005.000		CURBED			
					005.104	CO 991	TAMAR DR			
					005.210			POSITIVE BARRIER		
					006.080			STRUC #130090001 - PEDESTRIAN WALKWAY		
					006.120				CURBED	5
					006.185	CO 798	THUNDER HILL RD			
					006.240				POSITIVE BARRIER	4
					006.430	RP 29	RAMP 2 FR MD 175 WB TO US 29 NB			
					006.593	RP 29	RAMP 9 FR US 29 NB TO MD 175 WB			
					006.760	US 29	COLUMBIA PIKE			
					006.770			STRUC #130086031		41,261
					006.780	US 29	COLUMBIA PIKE (SB/L)			
					006.820	RP 29	RAMP 7 FR MD 175 WB TO US 29 SB			
					007.040			STRUC #130078001 - LITTLE PATUXENT RIVER		
					007.040			STRUC #130087001 - LITTLE PATUXENT RIVER		
					007.190	CO 794	LITTLE PATUXENT PKWY (WB/L)			
					007.190	RP 29	RAMP 8 FR US 29 SB TO MD 175 WB			

ROUTE NUMBER: MD 175 HC
DIRECTION: SOUTH(INVENTORY)

ROAD NAME	FUNCTIONAL CLASS	STATE SYSTEM	NHS	MAINTENANCE	MILEPOINT	MILEPOINT DESCRIPTION	MEDIAN TYPE	MARKED LANES	AADT	
COLUMBIA GATEWAY DR	U -Local	STATE SECONDARY		State Highway Agency	000.000	RP 175	RAMP 9 FR RAMP 8 TO SNOWDEN RIVER PKWY	NONE	2	0
					000.000	CO 1140	SNOWDEN RIVER PKWY			
					000.110				1	
					000.230	CO 2069	RAMP B			
					000.350	CO 2035	RAMP C			
					000.360	CO 2036	RAMP G			
					000.360			STRUC #130092001		

MARYLAND DEPARTMENT OF TRANSPORTATION
STATE HIGHWAY ADMINISTRATION
DATA SERVICES DIVISION

2020 HIGHWAY LOCATION REFERENCE

COUNTY: HOWARD
DISTRICT: 7
DATE: 10/28/2021
VERSION:1.0

ROUTE NUMBER: MD 175 HC
DIRECTION: SOUTH(INVENTORY)

ROAD NAME	FUNCTIONAL CLASS	STATE SYSTEM	NHS	MAINTENANCE	MILEPOINT	MILEPOINT DESCRIPTION	MEDIAN TYPE	MARKED LANES	AADT
COLUMBIA GATEWAY DR	U -Local	STATE SECONDARY		State Highway Agency	000.370 MD 175	ROUSE PKWY (SB/L)	NONE	1	0

ROUTE NUMBER: MD 176 C
DIRECTION: NORTH(INVENTORY)

ROAD NAME	FUNCTIONAL CLASS	STATE SYSTEM	NHS	MAINTENANCE	MILEPOINT	MILEPOINT DESCRIPTION	MEDIAN TYPE	MARKED LANES	AADT
BINDER LA	U -Local	STATE SECONDARY		State Highway Agency	000.000 MD 103	DORSEY RD	NONE	2	0
					000.150	ROAD END: GUARDRAIL			

ROUTE NUMBER: MD 216
DIRECTION: NORTH(INVENTORY)

ROAD NAME	FUNCTIONAL CLASS	STATE SYSTEM	NHS	MAINTENANCE	MILEPOINT	MILEPOINT DESCRIPTION	MEDIAN TYPE	MARKED LANES	AADT
SCAGGSVILLE RD	U -Minor Arterial	STATE SECONDARY		State Highway Agency	000.000	PRINCE GEORGES CO/L	CURBED	4	31,794
					000.000 MD 216	SEVENTH ST			
					000.000	STRUC #130044001 - PATUXENT RIVER			
					000.090 CO 406	BALTIMORE AVE	UNPROTECTED		
					000.160		PAINTED (UNDIV)	2	
					000.480		NONE	3	
					000.640 CO 114	ALL SAINTS RD			
					000.643		CURBED	4	
					000.770		POSITIVE BARRIER		
					000.780 RP 216	RAMP 8 FR MD 216 SB TO STEPHENS RD			
					000.780	STRUC #130156002			
					000.785 RP 216	RAMP 4 FR MD 216 NB TO STEPHENS RD			
					000.810		UNPROTECTED		
					000.871	EXIT #1			
					000.871 RP 216	RAMP 2 FR STEPHENS RD TO MD 216 NB			
					001.140 RP 95	RAMP 2 FR MD 216 WB TO IS 95 NB			
					001.510 RP 95	RAMP 1 FR IS 95 NB TO MD 216 WB	POSITIVE BARRIER		
					001.546 IS 95	NO NAME			

MARYLAND DEPARTMENT OF TRANSPORTATION
STATE HIGHWAY ADMINISTRATION
DATA SERVICES DIVISION

2020 HIGHWAY LOCATION REFERENCE

COUNTY: HOWARD
DISTRICT: 7
DATE: 10/28/2021
VERSION:1.0

ROUTE NUMBER: MD 216
DIRECTION: NORTH(INVENTORY)

ROAD NAME	FUNCTIONAL CLASS	STATE SYSTEM	NHS	MAINTENANCE	MILEPOINT	MILEPOINT DESCRIPTION	MEDIAN TYPE	MARKED LANES	AADT	
SCAGGSVILLE RD	U -Minor Arterial	STATE SECONDARY		State Highway Agency	001.560	EXIT #35	POSITIVE BARRIER	4	22,164	
					001.560	STRUC #130076031				
					001.574	IS 95	NO NAME (SB/L)			
					001.600			UNPROTECTED		
					001.660	RP 95	RAMP 7 FR MD 216 WB TO IS 95 SB			
					001.814					5
					001.845	RP 95	RAMP 8 FR IS 95 SB TO MD 216 WB			
					002.188			CURBED		
					002.445					4
					002.472					5
					002.674	CO 91	LEISHEAR RD			
					002.763					4
					003.395	CO 475	CREST RD			
					003.845	RP 29	RAMP 2 FR MD 216 WB TO US 29 NB			3
					003.875			ROUNDBOUT		4
					003.895	RP 29	RAMP 3 FR MD 216 EB TO RP 2 (TO US29 NB)			
					003.905	RP 29	RAMP 4 FR RP 1 (FR US29 NB) TO MD 216 EB			
					003.925			CURBED		
					003.955					3
					003.995					4
					004.027	RP 29	RAMP 1 FR US 29 NB TO MD 216 WB			
					004.035			POSITIVE BARRIER		
					004.052	US 29	COLUMBIA PIKE			
					004.065		STRUC #130152031			18,732
					004.077	US 29	COLUMBIA PIKE (SB/L)			
004.095			CURBED							
004.145				3						
004.200				4						
004.225			ROUNDBOUT							
004.234	MD 216 J	NO NAME (NB/L)								

U -Major Collector

MARYLAND DEPARTMENT OF TRANSPORTATION
STATE HIGHWAY ADMINISTRATION
DATA SERVICES DIVISION

2020 HIGHWAY LOCATION REFERENCE

COUNTY: HOWARD
DISTRICT: 7
DATE: 10/28/2021
VERSION:1.0

ROUTE NUMBER: MD 216
DIRECTION: NORTH(INVENTORY)

ROAD NAME	FUNCTIONAL CLASS	STATE SYSTEM	NHS	MAINTENANCE	MILEPOINT	MILEPOINT DESCRIPTION	MEDIAN TYPE	MARKED LANES	AADT
SCAGGSVILLE RD	U -Major Collector	STATE SECONDARY		State Highway Agency	004.265	MD 216 J	NO NAME	4	18,732
					004.275		CURBED		
					004.445		ROUNDABOUT		
					004.469	CO 3525	MAPLE LAWN BLVD		
					004.480		CURBED		
					004.591		ROUNDABOUT		
					004.599	CO 3598	WESTSIDE BLVD		
					004.625		CURBED		
					004.645		PAINTED (UNDIV)		
					004.695		NONE	3	
					004.745			2	
					004.845		PAINTED (UNDIV)		
					005.310	CO 90	MURPHY RD	NONE	
					005.345	CO 88	LIME KILN RD	PAINTED (UNDIV)	4,954
					005.874	CO 93	PINDELL SCHOOL RD	NONE	
					006.164	CO 2542	FULTON ESTATES CT		
					006.470	CO 3582	FULTON RIDGE DR		
					006.886		PAINTED (UNDIV)		
					006.964	CO 86	BROWNS BRIDGE RD	NONE	
					006.984		PAINTED (UNDIV)		
					007.234	OP 1034	BUCKS HAVEN LA	NONE	
					007.554	CO 85	HALL SHOP RD		
					008.114	MD 108	CLARKSVILLE PIKE		
					008.114	CO 57	HIGHLAND RD		

ROUTE NUMBER: MD 216 D
DIRECTION: EAST(INVENTORY)

ROAD NAME	FUNCTIONAL CLASS	STATE SYSTEM	NHS	MAINTENANCE	MILEPOINT	MILEPOINT DESCRIPTION	MEDIAN TYPE	MARKED LANES	AADT
OLD SCAGGSVILLE RD SPUR	U -Local	STATE SECONDARY		State Highway Agency	000.030	CO 3739	OLD SCAGGSVILLE RD SPUR	2	0

MARYLAND DEPARTMENT OF TRANSPORTATION
STATE HIGHWAY ADMINISTRATION
DATA SERVICES DIVISION

2020 HIGHWAY LOCATION REFERENCE

COUNTY: HOWARD
DISTRICT: 7
DATE: 10/28/2021
VERSION:1.0

ROUTE NUMBER: MD 216 D
DIRECTION: EAST(INVENTORY)

ROAD NAME	FUNCTIONAL CLASS	STATE SYSTEM	NHS	MAINTENANCE	MILEPOINT	MILEPOINT DESCRIPTION	MEDIAN TYPE	MARKED LANES	AADT
OLD SCAGGSVILLE RD SPUR	U -Local	STATE SECONDARY		State Highway Agency	000.070	ROAD END	NONE	2	0

ROUTE NUMBER: MD 216 J
DIRECTION: SOUTH(INVENTORY)

ROAD NAME	FUNCTIONAL CLASS	STATE SYSTEM	NHS	MAINTENANCE	MILEPOINT	MILEPOINT DESCRIPTION	MEDIAN TYPE	MARKED LANES	AADT
NO NAME	U -Local	STATE SECONDARY		State Highway Agency	000.000 CO 3740	BUCH WAY	CURBED	3	0
					000.032 MD 216	SCAGGSVILLE RD			

ROUTE NUMBER: MD 432
DIRECTION: EAST(INVENTORY)

ROAD NAME	FUNCTIONAL CLASS	STATE SYSTEM	NHS	MAINTENANCE	MILEPOINT	MILEPOINT DESCRIPTION	MEDIAN TYPE	MARKED LANES	AADT
GLEN OAK LA	U -Local	STATE SECONDARY		State Highway Agency	000.000 CO 1910	GUILFORD RD	NONE	2	0
					000.000 CO 128	OAKLAND MILLS RD			
					000.050 CO 1815	GRANITE HILL RD			
					000.130 CO 1814	QUARRY BRIDGE CT			
					000.250	CUL DE SAC			

ROUTE NUMBER: MD 732 R
DIRECTION: NORTH(INVENTORY)

ROAD NAME	FUNCTIONAL CLASS	STATE SYSTEM	NHS	MAINTENANCE	MILEPOINT	MILEPOINT DESCRIPTION	MEDIAN TYPE	MARKED LANES	AADT
DORSEY RUN RD	U -Major Collector	STATE SECONDARY		State Highway Agency	000.000	ANNE ARUNDEL CO/L	NONE	2	12,683
					000.000 MD 732 R	DORSEY RUN LOOP			
					000.000	STRUC #130125001			
					000.020	BEGIN X-REF WITH DORSEY RUN RD (CO3625)			0
					000.020 CO 3625	DORSEY RUN RD			
	U -Major Collector	STATE SECONDARY	NOT NH	State Highway Agency	000.280 CO 3625	DORSEY RUN RD		3	12,683
					000.280	END X-REF WITH DORSEY RUN RD (CO3625)			
					000.280 CO 1667	HENKELS LA			

MARYLAND DEPARTMENT OF TRANSPORTATION
STATE HIGHWAY ADMINISTRATION
DATA SERVICES DIVISION

2020 HIGHWAY LOCATION REFERENCE

COUNTY: HOWARD
DISTRICT: 7
DATE: 10/28/2021
VERSION:1.0

ROUTE NUMBER: MD 732 R
DIRECTION: NORTH(INVENTORY)

ROAD NAME	FUNCTIONAL CLASS	STATE SYSTEM	NHS	MAINTENANCE	MILEPOINT	MILEPOINT DESCRIPTION	MEDIAN TYPE	MARKED LANES	AADT
DORSEY RUN RD	U -Major Collector	STATE SECONDARY	NOT NH	State Highway Agency	000.280 RP 32	RAMP 5 FR MD 32 SB TO MD 732R EB	NONE	3	12,683
					000.290 RP 32	RAMP 6 FR MD 732R EB TO MD 32 SB			
					000.330 RP 32	RAMP 7 FR MD732R WB TO RAMP 6 (TO MD 32)			
					000.380 MD 32	PATUXENT PKWY (SB/L)			
					000.390	STRUC #130123001			
					000.400 MD 32	PATUXENT PKWY			
					000.450 RP 32	RAMP 1 FR MD 32 NB TO MD 732R WB	PAINTED (UNDIV)		
					000.460 CO 3625	DORSEY RUN RD			
					000.460 RP 32	RAMP 2 FR MD732R WB TO RAMP 3 (TO MD 32)			

ROUTE NUMBER: MD 732 V
DIRECTION: SOUTH(INVENTORY)

ROAD NAME	FUNCTIONAL CLASS	STATE SYSTEM	NHS	MAINTENANCE	MILEPOINT	MILEPOINT DESCRIPTION	MEDIAN TYPE	MARKED LANES	AADT
GREAT STAR DR	U -Major Collector	STATE SECONDARY		State Highway Agency	001.330 CO 2892	GREAT STAR DR	PAINTED (UNDIV)	2	5,072
					001.357 RP 32	RAMP 2 FR MD 32 WB TO MD 732V NB			
					001.385 MD 32	PATUXENT PKWY			
					001.390	EXIT #19	NONE		
					001.390	STRUC #130137001			
					001.401 MD 32	PATUXENT PKWY (SB/L)			
					001.430 RP 32	RAMP 4 FR MD 732V NB TO MD 32 EB	PAINTED (UNDIV)		
					001.450 CO 2892	GREAT STAR DR			

ROUTE NUMBER: MD 851
DIRECTION: NORTH(INVENTORY)

ROAD NAME	FUNCTIONAL CLASS	STATE SYSTEM	NHS	MAINTENANCE	MILEPOINT	MILEPOINT DESCRIPTION	MEDIAN TYPE	MARKED LANES	AADT
WEST FRIENDSHIP RD	R -Minor Collector	STATE SECONDARY		State Highway Agency	000.000 MD 32	SYKESVILLE RD	NONE	2	1,841
					000.270 CO 34	FORSYTHE RD			
					000.310 CO 65	RIVER RD			
					000.420	CARROLL CO/L			

MARYLAND DEPARTMENT OF TRANSPORTATION
STATE HIGHWAY ADMINISTRATION
DATA SERVICES DIVISION

2020 HIGHWAY LOCATION REFERENCE

COUNTY: HOWARD
DISTRICT: 7
DATE: 10/28/2021
VERSION:1.0

ROUTE NUMBER: MD 851
DIRECTION: NORTH(INVENTORY)

ROAD NAME	FUNCTIONAL CLASS	STATE SYSTEM	NHS	MAINTENANCE	MILEPOINT	MILEPOINT DESCRIPTION	MEDIAN TYPE	MARKED LANES	AADT
WEST FRIENDSHIP RD	R -Minor Collector	STATE SECONDARY		State Highway Agency	000.420 MD 851	MAIN ST	NONE	2	1,841
					000.420	STRUC #130018001 - PATAPSCO RIVER			

ROUTE NUMBER: MD 851 D
DIRECTION: NORTH(INVENTORY)

ROAD NAME	FUNCTIONAL CLASS	STATE SYSTEM	NHS	MAINTENANCE	MILEPOINT	MILEPOINT DESCRIPTION	MEDIAN TYPE	MARKED LANES	AADT
NO NAME	R -Local	STATE SECONDARY		State Highway Agency	000.000	ROAD END - GUARDRAIL	NONE	2	0
					000.090 CO 1820	LIVESTOCK RD			
					000.150	ROAD END - GUARDRAIL			

ROUTE NUMBER: MD 851 F
DIRECTION: EAST(INVENTORY)

ROAD NAME	FUNCTIONAL CLASS	STATE SYSTEM	NHS	MAINTENANCE	MILEPOINT	MILEPOINT DESCRIPTION	MEDIAN TYPE	MARKED LANES	AADT
DEER HILL RD	R -Local	STATE SECONDARY		State Highway Agency	000.000 MD 32	SYKESVILLE RD	NONE	2	0
					000.150	ROAD END			

ROUTE NUMBER: MD 851 H
DIRECTION: NORTH(INVENTORY)

ROAD NAME	FUNCTIONAL CLASS	STATE SYSTEM	NHS	MAINTENANCE	MILEPOINT	MILEPOINT DESCRIPTION	MEDIAN TYPE	MARKED LANES	AADT
NO NAME	R -Local	STATE SECONDARY		State Highway Agency	000.000	ROAD END - GUARDRAIL	NONE	2	0
					000.040 MD 32 B	NO NAME			
					000.210 MD 32	SYKESVILLE RD			

ROUTE NUMBER: MD 851 J
DIRECTION: NORTH(INVENTORY)

ROAD NAME	FUNCTIONAL CLASS	STATE SYSTEM	NHS	MAINTENANCE	MILEPOINT	MILEPOINT DESCRIPTION	MEDIAN TYPE	MARKED LANES	AADT
BUTTERFLY CT	R -Local	STATE SECONDARY		State Highway Agency	000.000 MD 99	OLD FREDERICK RD	NONE	2	0
					000.170	ROAD END: GUARDRAIL			

MARYLAND DEPARTMENT OF TRANSPORTATION
STATE HIGHWAY ADMINISTRATION
DATA SERVICES DIVISION

2020 HIGHWAY LOCATION REFERENCE

COUNTY: HOWARD
DISTRICT: 7
DATE: 10/28/2021
VERSION:1.0

ROUTE NUMBER: MD 932 B
DIRECTION: EAST(INVENTORY)

ROAD NAME	FUNCTIONAL CLASS	STATE SYSTEM	NHS	MAINTENANCE	MILEPOINT	MILEPOINT DESCRIPTION	MEDIAN TYPE	MARKED LANES	AADT
BURNTWOODS RD	R -Major Collector	STATE SECONDARY		State Highway Agency	002.500	CO 44 BURNTWOODS RD	NONE	2	5,935
					002.550	CO 3333 SNOW CHIEF RD			
					002.645		CURBED		
					002.665		ROUNDABOUT		
					002.675	MD 932 C TEN OAKS RD (SB/L)			
					002.683	MD 932 C TEN OAKS RD			
					002.693		CURBED		
					002.722	MD 32 SYKESVILLE RD (SB/L)			
					002.730	STRUC #1315800			
					002.738	MD 32 SYKESVILLE RD			
					002.768		ROUNDABOUT		
ANDREA DR	R -Local				002.782	RP 32 RAMP 4 FR MD 32 NB TO BURNTWOODS RD			
					002.796		CURBED		
					002.812		PAINTED (UNDIV)		
					002.926	CO 3587 JULIA MANOR WAY	NONE		
					002.957	CO 513 EAST IVORY RD			

ROUTE NUMBER: MD 932 C
DIRECTION: NORTH(INVENTORY)

ROAD NAME	FUNCTIONAL CLASS	STATE SYSTEM	NHS	MAINTENANCE	MILEPOINT	MILEPOINT DESCRIPTION	MEDIAN TYPE	MARKED LANES	AADT
TEN OAKS RD	R -Major Collector	STATE SECONDARY		State Highway Agency	005.910	CO 558 TEN OAKS RD	NONE	2	7,635
					006.107	MD 932 D IVORY RD			
					006.166		CURBED		
					006.185	MD 932 B BURNTWOODS RD	NONE		
					006.216	MD 932 B BURNTWOODS DR (WB/L)	CURBED		
					006.427		ROUNDABOUT		
					006.440	RP 32 RAMP 6 FR TEN OAKS RD TO MD 32 SB			
					006.459	RP 32 RAMP 8 FR MD 32 SB TO TEN OAKS RD			

MARYLAND DEPARTMENT OF TRANSPORTATION
STATE HIGHWAY ADMINISTRATION
DATA SERVICES DIVISION

2020 HIGHWAY LOCATION REFERENCE

COUNTY: HOWARD
DISTRICT: 7
DATE: 10/28/2021
VERSION:1.0

ROUTE NUMBER: MD 932 D
DIRECTION: NORTH(INVENTORY)

ROAD NAME	FUNCTIONAL CLASS	STATE SYSTEM	NHS	MAINTENANCE	MILEPOINT	MILEPOINT DESCRIPTION	MEDIAN TYPE	MARKED LANES	AADT	
IVORY RD	R -Local	STATE SECONDARY		State Highway Agency	000.552	CO 173	IVORY RD	NONE	2	0
					000.622	MD 932 C	TEN OAKS RD			

ROUTE NUMBER: MD 932 E
DIRECTION: NORTH(INVENTORY)

ROAD NAME	FUNCTIONAL CLASS	STATE SYSTEM	NHS	MAINTENANCE	MILEPOINT	MILEPOINT DESCRIPTION	MEDIAN TYPE	MARKED LANES	AADT	
PFEFFERKORN RD	R -Local	STATE SECONDARY		State Highway Agency	000.000	MD 932 C	TEN OAKS RD (SB/L)	CURBED	2	0
					000.100	CO 62	PFEFFERKORN RD			

ROUTE NUMBER: MD 932 F
DIRECTION: EAST(INVENTORY)

ROAD NAME	FUNCTIONAL CLASS	STATE SYSTEM	NHS	MAINTENANCE	MILEPOINT	MILEPOINT DESCRIPTION	MEDIAN TYPE	MARKED LANES	AADT		
LINDEN CHURCH RD	U -Local	STATE SECONDARY		State Highway Agency	000.000	CO 558	TEN OAKS RD	NONE	2	5,502	
					000.097	RP 32	RAMP 6 FR LINDEN CHURCH RD TO MD 32 SB				
					000.105						PAINTED (UNDIV)
					000.115						CURBED
					000.142		STRUC #130159001				
					000.142	MD 32	SYKESVILLE RD				
					000.166	XO 30	CROSSOVER				
					000.167						ROUNDAABOUT
					000.180	RP 32	RAMP 4 FR MD 32 NB TO LINDEN CHURCH RD				
					000.190	XO 31	CROSSOVER				CURBED
					000.210	CO 597	BROADWATER LA				NONE
					000.210	MD 932 G	GREENBERRY LA				
					000.250	CO 1943	LINDEN CHURCH RD				

MARYLAND DEPARTMENT OF TRANSPORTATION
STATE HIGHWAY ADMINISTRATION
DATA SERVICES DIVISION

2020 HIGHWAY LOCATION REFERENCE

COUNTY: HOWARD
DISTRICT: 7
DATE: 10/28/2021
VERSION:1.0

ROUTE NUMBER: MD 932 G
DIRECTION: NORTH(INVENTORY)

ROAD NAME	FUNCTIONAL CLASS	STATE SYSTEM	NHS	MAINTENANCE	MILEPOINT	MILEPOINT DESCRIPTION	MEDIAN TYPE	MARKED LANES	AADT
GREENBERRY LA	R -Local	STATE SECONDARY		State Highway Agency	000.000 CO 597	BROADWATER LA	NONE	2	0
					000.000 MD 932 F	LINDEN CHURCH RD			
					000.073 CO 3822	BEE FRANCES WAY			
					000.160	ROAD END			

ROUTE NUMBER: MD 958 P
DIRECTION: NORTH(INVENTORY)

ROAD NAME	FUNCTIONAL CLASS	STATE SYSTEM	NHS	MAINTENANCE	MILEPOINT	MILEPOINT DESCRIPTION	MEDIAN TYPE	MARKED LANES	AADT
CRESTMOUNT RD	U -Local	STATE SECONDARY		State Highway Agency	000.000 CO 1090	ASSATEAGUE DR	NONE	2	0
					000.000 US 1	WASHINGTON BLVD			
					000.210	CUL DE SAC			

ROUTE NUMBER: MD 981
DIRECTION: NORTH(INVENTORY)

ROAD NAME	FUNCTIONAL CLASS	STATE SYSTEM	NHS	MAINTENANCE	MILEPOINT	MILEPOINT DESCRIPTION	MEDIAN TYPE	MARKED LANES	AADT
TRICROSS DR	U -Local	STATE SECONDARY		State Highway Agency	000.000 MD 108	WATERLOO RD	NONE	2	0
					000.060 MD 108 A	THOMAS WILLIAMS WAY			
					000.110 MD 108	OLD ANNAPOLIS RD			

ROUTE NUMBER: MD 984
DIRECTION: EAST(INVENTORY)

ROAD NAME	FUNCTIONAL CLASS	STATE SYSTEM	NHS	MAINTENANCE	MILEPOINT	MILEPOINT DESCRIPTION	MEDIAN TYPE	MARKED LANES	AADT
NO NAME	U -Local	STATE SECONDARY		State Highway Agency	000.000 US 40	BALTO NATIONAL PIKE	NONE	1	0
					000.020			2	
					000.220 CO 285	NORMANDY DR			

MARYLAND DEPARTMENT OF TRANSPORTATION
STATE HIGHWAY ADMINISTRATION
DATA SERVICES DIVISION

2020 HIGHWAY LOCATION REFERENCE

COUNTY: HOWARD
DISTRICT: 7
DATE: 10/28/2021
VERSION:1.0

ROUTE NUMBER: MD 985
DIRECTION: EAST(INVENTORY)

ROAD NAME	FUNCTIONAL CLASS	STATE SYSTEM	NHS	MAINTENANCE	MILEPOINT	MILEPOINT DESCRIPTION	MEDIAN TYPE	MARKED LANES	AADT
OLD FREDERICK RD	U -Local	STATE SECONDARY		State Highway Agency	000.000	ROAD END: GUARDRAIL	NONE	2	0
					000.110 CO 314	CHAPEL AVE			
					000.320 CO 312	ORCHARD AVE			
					000.550 CO 1312	ROGERS AVE			

ROUTE NUMBER: MD 985 A
DIRECTION: EAST(INVENTORY)

ROAD NAME	FUNCTIONAL CLASS	STATE SYSTEM	NHS	MAINTENANCE	MILEPOINT	MILEPOINT DESCRIPTION	MEDIAN TYPE	MARKED LANES	AADT
OLD FREDERICK RD	U -Major Collector	STATE SECONDARY		State Highway Agency	000.000 CO 1312		CURBED	2	9,565
ROGERS AVE	U -Local				000.130 CO 271	OLD FREDERICK RD	NONE		0
					000.300	ROAD END: GUARDRAIL			

ROUTE NUMBER: MD 986 M
DIRECTION: EAST(INVENTORY)

ROAD NAME	FUNCTIONAL CLASS	STATE SYSTEM	NHS	MAINTENANCE	MILEPOINT	MILEPOINT DESCRIPTION	MEDIAN TYPE	MARKED LANES	AADT
SERVICE RD 3A	U -Local	STATE SECONDARY		State Highway Agency	000.000 CO 1663	PRICE MANOR WAY	NONE	2	0
					000.060	ROAD END			

ROUTE NUMBER: US 1
DIRECTION: NORTH(INVENTORY)

ROAD NAME	FUNCTIONAL CLASS	STATE SYSTEM	NHS	MAINTENANCE	MILEPOINT	MILEPOINT DESCRIPTION	MEDIAN TYPE	MARKED LANES	AADT
WASHINGTON BLVD	U -Principal Arterial - Other	STATE SECONDARY	NHS	State Highway Agency	000.000	PRINCE GEORGES CO/L	NONE	2	14,751
					000.000 US 1	SECOND ST			
					000.000	STRUC #160001001 - PATUXENT RIVER			
					000.060	STRUC #130035001			
					000.210 CO 508	N LAUREL RD			
					000.520 OP 27	DAVIS AVE	UNPROTECTED	4	26,901
					000.612		CURBED		

MARYLAND DEPARTMENT OF TRANSPORTATION
STATE HIGHWAY ADMINISTRATION
DATA SERVICES DIVISION

2020 HIGHWAY LOCATION REFERENCE

COUNTY: HOWARD
DISTRICT: 7
DATE: 10/28/2021
VERSION:1.0

ROUTE NUMBER: US 1
DIRECTION: NORTH(INVENTORY)

ROAD NAME	FUNCTIONAL CLASS	STATE SYSTEM	NHS	MAINTENANCE	MILEPOINT	MILEPOINT DESCRIPTION	MEDIAN TYPE	MARKED LANES	AADT
WASHINGTON BLVD	U -Principal Arterial – Other	STATE SECONDARY	NHS	State Highway Agency	000.640		CENTER TLA (UNDIV)	4	26,901
					000.720	CO 3585 HILL ST			
					000.800	CO 1296 BREWERS CT	NONE		
					000.830		PAINTED (UNDIV)		
					000.845		CENTER TLA (UNDIV)		
					000.970	CO 112 WHISKEY BOTTOM RD	NONE		33,881
					001.037		PAINTED (UNDIV)		
					001.220	OP 702 COUNTRY MEADOWS LA	NONE		
					001.255		PAINTED (UNDIV)		
					001.410	CO 1717 MAIER RD	NONE		
					001.443		PAINTED (UNDIV)		
					001.510	CO 1833 LYNN BUFF CT			
					001.551	STRUC #130009001 - HAMMOND BRANCH			
					001.710		CURBED		
					001.890	CO 2813 FREESTATE DR			
					002.170	CO 416 GORMAN RD			
					002.370		POSITIVE BARRIER	5	
					002.470	STRUC #130007001 - LITTLE PATUXENT RIVER			
					002.490			4	
					002.600	CO 1066 CORRIDOR RD	CURBED		
					002.660	RP 32 RAMP 4 FR US 1 NB TO RAMP 10 (TO MD 32)	UNPROTECTED		
					002.790	RP 32 RAMP 3 FR RAMP 10 (FR MD 32) TO US 1 NB	POSITIVE BARRIER		
					002.820	RP 32 RAMP 10 FR MD 32 EB TO MD 32 EB			
					002.820	STRUC #130110002			
					002.840	MD 32 PATUXENT PKWY (SB/L)			
					002.850	STRUC #130108032			31,701
					002.860	MD 32 PATUXENT PKWY			
					002.880	RP 32 RAMP 9 FR MD 32 WB TO MD 32 WB			
					002.880	STRUC #130109002			
					002.890	RP 32 RAMP 1 FR US 1 NB TO RAMP 9 (TO MD 32)			

MARYLAND DEPARTMENT OF TRANSPORTATION
STATE HIGHWAY ADMINISTRATION
DATA SERVICES DIVISION

2020 HIGHWAY LOCATION REFERENCE

COUNTY: HOWARD
DISTRICT: 7
DATE: 10/28/2021
VERSION:1.0

ROUTE NUMBER: US 1

DIRECTION: NORTH(INVENTORY)

ROAD NAME	FUNCTIONAL CLASS	STATE SYSTEM	NHS	MAINTENANCE	MILEPOINT	MILEPOINT DESCRIPTION	MEDIAN TYPE	MARKED LANES	AADT
WASHINGTON BLVD	U -Principal Arterial – Other	STATE SECONDARY	NHS	State Highway Agency	002.920		UNPROTECTED	4	31,701
					003.000	STRUC #130006001 - GUILFORD BRANCH			
					003.010		POSITIVE BARRIER		
					003.080		CURBED		
					003.110	RP 32 RAMP 2 FR RAMP 9 (FR MD 32) TO US 1 NB			
					003.260	CO 1910 GUILFORD RD	NONE		24,121
					003.321		CENTER TLA (UNDIV)		
					003.403		PAINTED (UNDIV)		
					003.680	STRUC #130099001	NONE		
					003.840	CO 1092 PATUXENT RANGE RD			
					003.921		PAINTED (UNDIV)		
					004.230	OP 941 GATEWOOD DR	NONE		
					004.363	STRUC #130005001 - DORSEY RUN			
					004.506		PAINTED (UNDIV)		
					004.638		CENTER TLA (UNDIV)		
					004.760	CO 122 MISSION RD	NONE		
					004.790		CENTER TLA (UNDIV)		
					005.050	CO 313 HICKS RD			
					005.110	CO 445 LINCOLN DR			
					005.220	CO 196 CEDAR AVE			
					005.330	OP 54 MCCLAIN AVE			
					005.350	STRUC #130004001 - DORSEY RUN			
					005.390	CO 1090 ASSATEAGUE DR	NONE		
					005.390	MD 958 P CRESTMOUNT RD			
					005.510		CURBED		
					005.590	MD 175 WATERLOO RD (SB/L)			
					005.610	MD 175 WATERLOO RD			
					005.670		CENTER TLA (UNDIV)		
					005.710		PAINTED (UNDIV)		
					005.789	CO 3832 ROCKSIDE AVE			

MARYLAND DEPARTMENT OF TRANSPORTATION
STATE HIGHWAY ADMINISTRATION
DATA SERVICES DIVISION

2020 HIGHWAY LOCATION REFERENCE

COUNTY: HOWARD
DISTRICT: 7
DATE: 10/28/2021
VERSION:1.0

ROUTE NUMBER: US 1
DIRECTION: NORTH(INVENTORY)

ROAD NAME	FUNCTIONAL CLASS	STATE SYSTEM	NHS	MAINTENANCE	MILEPOINT	MILEPOINT DESCRIPTION	MEDIAN TYPE	MARKED LANES	AADT
WASHINGTON BLVD	U -Principal Arterial – Other	STATE SECONDARY	NHS	State Highway Agency	005.840		CENTER TLA (UNDIV)	4	24,121
					006.010	CO 1519 PORT CAPITOL DR			
					006.100	CO 131 MONTEVIDEO RD			
					006.160	STRUC #130003001 - DEEP RUN			
					006.510	CO 499 KIT KAT RD	NONE		
					006.550		CENTER TLA (UNDIV)		
					006.700	CO 133 BROOKDALE RD			
					006.730	CO 495 CEMETERY LA			
					006.880	CO 2549 BUSINESS PKWY	NONE		
					006.933		PAINTED (UNDIV)		
					007.050	MD 103 DORSEY RD	NONE		
					007.107		PAINTED (UNDIV)		
					007.330		CURBED		
					007.350	RP 100 RAMP 4 FR US 1 NB TO MD 100 EB			
					007.420	RP 100 RAMP 5 FR US 1 SB TO RAMP 4 (TO MD 100)			
					007.510	RP 100 RAMP 3 FR MD 100 EB TO US 1 NB			
					007.553	MD 100 NO NAME			
					007.560	EXIT #6			32,081
					007.560	STRUC #130118001			
					007.567	MD 100 NO NAME (WB/L)			
					007.590	RP 100 RAMP 1 FR US 1 NB TO MD 100 WB			
					007.680	RP 100 RAMP 7 FR RAMP 2 (FR MD 100) TO US 1 SB			
					007.710	RP 100 RAMP 2 FR MD 100 WB TO US 1 NB			
					007.790	CO 1126 AMBERTON DR	NONE		
					007.790	MD 100 X NO NAME			
					007.888		PAINTED (UNDIV)		
					008.020	STRUC #130002001 - BEALMEAR BRANCH	NONE		
					008.030	CO 3164 TROY HILL DR			
					008.040		PAINTED (UNDIV)		
					008.244	CO 3164 TROY HILL DR			

MARYLAND DEPARTMENT OF TRANSPORTATION
STATE HIGHWAY ADMINISTRATION
DATA SERVICES DIVISION

2020 HIGHWAY LOCATION REFERENCE

COUNTY: HOWARD
DISTRICT: 7
DATE: 10/28/2021
VERSION:1.0

ROUTE NUMBER: US 1

DIRECTION: NORTH(INVENTORY)

ROAD NAME	FUNCTIONAL CLASS	STATE SYSTEM	NHS	MAINTENANCE	MILEPOINT	MILEPOINT DESCRIPTION	MEDIAN TYPE	MARKED LANES	AADT
WASHINGTON BLVD	U -Principal Arterial – Other	STATE SECONDARY	NHS	State Highway Agency	008.520	CO 1578 DUCKETTS LA	CENTER TLA (UNDIV)	4	32,081
					008.690	CO 143 LOUDON AVE			
					008.740	CO 663 HOWARD LA			
					008.891	CO 187 HUNT CLUB RD	PAINTED (UNDIV)		19,991
					008.930	CO 559 SOUTH HANOVER RD	NONE		
					009.030	CO 254 PINE AVE			
					009.030	CO 2188 ROWANBERRY DR			
					009.160	CO 1732 OLD WASHINGTON RD			
					009.350	CO 2371 GREENFIELD RD			
					009.475		CENTER TLA (UNDIV)		
					009.513		PAINTED (UNDIV)		
					009.610	CO 136 MONTGOMERY RD	NONE		
					009.650		CENTER TLA (UNDIV)		
					009.940	CO 149 BONNIE VIEW LA	NONE		
					009.962		PAINTED (UNDIV)		
					010.530		CENTER TLA (UNDIV)		
					010.540	CO 1732 OLD WASHINGTON RD			
					010.680	CO 265 BRUMBAUGH AVE	PAINTED (UNDIV)		
					010.710	STRUC OVERHEAD - R/R #CSX 140 881 Y	NONE		
					010.715		PAINTED (UNDIV)		
					010.740	CO 266 RAILROAD AVE			
					010.790	CO 158 LEVERING AVE			
					010.827		POSITIVE BARRIER		
					010.890	CO 465 MAIN ST			
					010.890	RP 895 RAMP 4 FR US 1 NB TO IS 895 EB			
					011.010	BALTIMORE CO/L			
					011.010	STRUC #030010001 - PATAPSCO RIVER			
					011.010	US 1 WASHINGTON BLVD			

MARYLAND DEPARTMENT OF TRANSPORTATION
STATE HIGHWAY ADMINISTRATION
DATA SERVICES DIVISION

2020 HIGHWAY LOCATION REFERENCE

COUNTY: HOWARD
DISTRICT: 7
DATE: 10/28/2021
VERSION:1.0

ROUTE NUMBER: US 29
DIRECTION: NORTH(INVENTORY)

ROAD NAME	FUNCTIONAL CLASS	STATE SYSTEM	NHS	MAINTENANCE	MILEPOINT	MILEPOINT DESCRIPTION	MEDIAN TYPE	MARKED LANES	AADT
COLUMBIA PIKE	R -Principal Arterial – Other Freew	STATE PRIMARY	NHS	State Highway Agency	000.000	US 29 COLUMBIA PIKE	POSITIVE BARRIER	4	56,712
					000.000	MONTGOMERY CO/L			
					000.000	STRUC #150034001 - PATUXENT RIVER			
	U -Principal Arterial – Other Freew				000.599			5	
					000.630	CO 264 OLD COLUMBIA RD			
					000.681	MILE MARKER 13.0			
					000.833			6	
					001.372	MD 216 SCAGGSVILLE RD (SB/L)			
					001.380	EXIT #13			61,503
					001.380	STRUC #130152032			
					001.388	MD 216 SCAGGSVILLE RD			
					001.470	RP 29 RAMP 1 FR US 29 NB TO MD 216 WB			
					001.698	MILE MARKER 14.0			
					001.760	RP 29 RAMP 2 FR MD 216 WB TO US 29 NB			
					002.110	STRUC #130014001 - HAMMOND BR			
					002.266	RP 29 RAMP 4 FR US 29 NB TO JOHNS HOPKINS RD			
					002.500	RP 29 RAMP 3 FR JOHNS HOPKINS RD TO US 29 NB			
					002.523	CO 109 JOHNS HOPKINS RD (EB/L)			
					002.528	STRUC #130154002			73,431
					002.533	CO 109 JOHNS HOPKINS RD			
					002.667	MILE MARKER 15.0			
					002.781	RP 29 RAMP 2 FR JOHNS HOPKINS RD TO US 29 NB			
					003.202			5	
					003.260	STRUC #130013001 - MIDDLE PATUXENT RIVER			
					003.659	MILE MARKER 16.0			
					003.970	RP 32 RAMP 4 FR US 29 NB TO MD 32 EB			
					004.260	RP 32 RAMP 3 FR MD 32 EB TO US 29 NB			
					004.300	MD 32 PATUXENT PKWY (SB/L)			
					004.310	EXIT #16			84,391
					004.310	STRUC #130101032			

MARYLAND DEPARTMENT OF TRANSPORTATION
STATE HIGHWAY ADMINISTRATION
DATA SERVICES DIVISION

2020 HIGHWAY LOCATION REFERENCE

COUNTY: HOWARD
DISTRICT: 7
DATE: 10/28/2021
VERSION:1.0

ROUTE NUMBER: US 29

DIRECTION: NORTH(INVENTORY)

ROAD NAME	FUNCTIONAL CLASS	STATE SYSTEM	NHS	MAINTENANCE	MILEPOINT	MILEPOINT DESCRIPTION	MEDIAN TYPE	MARKED LANES	AADT
COLUMBIA PIKE	U -Principal Arterial – Other Freew	STATE PRIMARY	NHS	State Highway Agency	004.330 MD 32	PATUXENT PKWY	POSITIVE BARRIER	5	84,391
					004.360 RP 32	RAMP 1 FR US 29 NB TO MD 32 WB			
					004.621	MILE MARKER 17.0			
					004.690 RP 32	RAMP 2 FR MD 32 WB TO US 29 NB		6	
					004.960	EXIT #17			
					004.960 CO 412	SENECA DR			
					004.960	STRUC #130131002			
					005.010 RP 29	RAMP 4 FR US 29 NB TO SHAKER DR SB			
					005.080 RP 29	RAMP 3 FR SHAKER DR SB TO US 29 NB			
					005.210			5	
					005.630 RP 29	RAMP 1 FR US 29 NB TO BROKEN LAND PKWY			
					005.660	MILE MARKER 18.0			
					005.900 RP 29	RAMP 3 FR BROKEN LAND PKWY TO US 29 NB			
					005.945 CO 1161	BROKEN LAND PKWY			
					005.950	EXIT #18			81,661
					005.950	STRUC #130129002			
					005.955 CO 1161	BROKEN LAND PKWY (NB/L)			
					006.080 RP 29	RAMP 1 FR US 29 NB TO BROKEN LAND PKWY			
					006.090 RP 29	RAMP 2 FR BROKEN LAND PKWY TO US 29 NB			
					006.090	STRUC #130128002			
					006.120	STRUC #130012001 - PATUXENT RIVER			
					006.530 XO 37	CROSSOVER			
					006.590 CO 1124	GALES LA			
					006.600	ATR STATION #0029 (CABINET NB/L)			
					006.606	MILE MARKER 19.0			
					006.610	STRUC #HO0133 PEDESTRIAN WALKWAY			
					007.080		UNPROTECTED		
					007.190		POSITIVE BARRIER		
					007.230			6	
					007.440 RP 29	RAMP 4 FR US 29 NB TO MD 175 EB			

MARYLAND DEPARTMENT OF TRANSPORTATION
STATE HIGHWAY ADMINISTRATION
DATA SERVICES DIVISION

2020 HIGHWAY LOCATION REFERENCE

COUNTY: HOWARD
DISTRICT: 7
DATE: 10/28/2021
VERSION:1.0

ROUTE NUMBER: US 29
DIRECTION: NORTH(INVENTORY)

ROAD NAME	FUNCTIONAL CLASS	STATE SYSTEM	NHS	MAINTENANCE	MILEPOINT	MILEPOINT DESCRIPTION	MEDIAN TYPE	MARKED LANES	AADT
COLUMBIA PIKE	U -Principal Arterial – Other Freew	STATE PRIMARY	NHS	State Highway Agency	007.690 RP 29	RAMP 3 FR MD 175 EB TO US 29 NB	POSITIVE BARRIER	6	81,661
					007.730 MD 175	ROUSE PKWY (SB/L)			
					007.730	STRUC #130086032			
					007.740	EXIT #20			98,061
					007.740	MILE MARKER 20.0			
					007.750 MD 175	ROUSE PKWY			
					007.750	STRUC #130086042			
					007.940 RP 29	RAMP 2 FR MD 175 WB TO US 29 NB			
					008.330 CO 118	DIAMOND BACK DR			
					008.580 RP 29	RAMP 4 FR US 29 NB TO MD 108 EB			
					008.810 RP 29	RAMP 3 FR MD 108 EB TO US 29 NB			
					008.843 MD 108	OLD ANNAPOLIS RD			
					008.850	EXIT #21			107,311
					008.850	STRUC #130111032			
					008.857 MD 108	OLD ANNAPOLIS RD (WB/L)			
					008.960 RP 29	RAMP 1 FR US 29 NB TO MD 108 WB			
					009.110 RP 29	RAMP 2 FR MD 108 WB TO US 29 NB			
					009.682	MILE MARKER 22.0			
					009.690 RP 29	RAMP 4 FR US 29 NB TO MD 100 EB			
					009.930 RP 29	RAMP 7 FR MD 100 WB TO US 29 SB			
					009.930	STRUC #130119001			
					010.050	EXIT #22			136,241
					010.050 MD 100	NO NAME			
					010.050	STRUC #130121002			
					010.160 MD 100	NO NAME (WB/L)			
					010.240			7	
					010.290	EXIT #23			
					010.290 MD 103	MONTGOMERY RD			
					010.290	STRUC #130122002			
					010.680 RP 29	RAMP 2 FR MD 103 WB TO US 29 NB			

MARYLAND DEPARTMENT OF TRANSPORTATION
STATE HIGHWAY ADMINISTRATION
DATA SERVICES DIVISION

2020 HIGHWAY LOCATION REFERENCE

COUNTY: HOWARD
DISTRICT: 7
DATE: 10/28/2021
VERSION:1.0

ROUTE NUMBER: US 29
DIRECTION: NORTH(INVENTORY)

ROAD NAME	FUNCTIONAL CLASS	STATE SYSTEM	NHS	MAINTENANCE	MILEPOINT	MILEPOINT DESCRIPTION	MEDIAN TYPE	MARKED LANES	AADT
COLUMBIA PIKE	U -Principal Arterial – Other Freew	STATE PRIMARY	NHS	State Highway Agency	010.773	MILE MARKER 23.0	POSITIVE BARRIER	7	136,241
					010.948	XO 32 CROSSOVER			
					011.280	CO 278 FREDERICK RD			
					011.280	STRUC #130010011			
					011.340			6	
					011.360	RP 29 RAMP 4 FR US 29 NB TO US 40 EB			
					011.530	RP 29 RAMP 7 FR US 40 WB TO US 29 SB			
					011.530	STRUC #130008001			
					011.750	RP 29 RAMP 3 FR US 40 EB TO US 29 NB			
					011.762	MILE MARKER 24.0			
					011.805	US 40 BALTO NATIONAL PIKE			
					011.820	EXIT #24			95,472
					011.820	STRUC #130011001			
					011.835	US 40 BALTO NATIONAL PIKE (WB/L)			
					011.900	RP 29 RAMP 1 FR US 29 NB TO US 40 WB			
					012.170	RP 29 RAMP 2 FR US 40 WB TO US 29 NB			
					012.410			5	
					012.500			4	
					012.639			5	
					012.669			4	
					012.770	MILE MARKER 25.0			21,981
					012.770	RP 70 RAMP 4 FR US 29 NB TO IS 70 EB			
					012.780			3	
					012.930	RP 70 RAMP 7 FR IS 70 WB TO US 29 SB			
					012.930	STRUC #130028001			
					013.100			4	
					013.130	RP 70 RAMP 3 FR IS 70 EB TO US 29 NB			
					013.160	IS 70 NO NAME			
		STATE SECONDARY			013.170	EXIT #25			
					013.170	STRUC #130048011			

MARYLAND DEPARTMENT OF TRANSPORTATION
STATE HIGHWAY ADMINISTRATION
DATA SERVICES DIVISION

2020 HIGHWAY LOCATION REFERENCE

COUNTY: HOWARD
DISTRICT: 7
DATE: 10/28/2021
VERSION:1.0

ROUTE NUMBER: US 29
DIRECTION: NORTH(INVENTORY)

ROAD NAME	FUNCTIONAL CLASS	STATE SYSTEM	NHS	MAINTENANCE	MILEPOINT	MILEPOINT DESCRIPTION	MEDIAN TYPE	MARKED LANES	AADT
COLUMBIA PIKE	U -Principal Arterial – Other Freew	STATE SECONDARY	NHS	State Highway Agency	013.180 IS 70	NO NAME (WB/L)	POSITIVE BARRIER	4	21,981
					013.220 RP 70	RAMP 1 FR US 29 NB TO IS 70 WB			
					013.291 RP 70	RAMP 9 FR US 29 NB TO RAMP 8(TO IS70 WB)			
					013.480 RP 70	RAMP 2 FR IS 70 WB TO US 29 NB		3	
					013.520		UNPROTECTED		
					013.590			2	
					013.610 MD 99	OLD FREDERICK RD			
					013.610 CO 1312	ROGERS AVE			

ROUTE NUMBER: US 40
DIRECTION: (INVENTORY)

ROAD NAME	FUNCTIONAL CLASS	STATE SYSTEM	NHS	MAINTENANCE	MILEPOINT	MILEPOINT DESCRIPTION	MEDIAN TYPE	MARKED LANES	AADT
					000.000	CARROLL CO/L	NONE		0
					000.000	X-REF W/ IS 70			
					000.000	X-REF W/ IS 70 - CARROLL CO/L			
BALTO NATIONAL PIKE					000.008 IS 70	BALTO NATIONAL PIKE			
					000.008 IS 70	NO NAME			
					001.011 IS 70	NO NAME			
					001.011 CO 1594	WEST WATERSVILLE RD			
					001.180 XO 42	CROSSOVER			
					001.180 IS 70	NO NAME			
					002.537 IS 70	NO NAME			
					002.537 CO 7	WATERSVILLE RD			
					003.036 XO 40	CROSSOVER			
					003.036 IS 70	NO NAME			
					003.473 IS 70	NO NAME			
					003.473 RP 70	RAMP 6 FR IS 70 EB TO MD 94 SB			
					003.809 IS 70	NO NAME			
					003.809 MD 94	WOODBINE RD			

MARYLAND DEPARTMENT OF TRANSPORTATION
STATE HIGHWAY ADMINISTRATION
DATA SERVICES DIVISION

2020 HIGHWAY LOCATION REFERENCE

COUNTY: HOWARD
DISTRICT: 7
DATE: 10/28/2021
VERSION:1.0

ROUTE NUMBER: US 40
DIRECTION: (INVENTORY)

ROAD NAME	FUNCTIONAL CLASS	STATE SYSTEM	NHS	MAINTENANCE	MILEPOINT	MILEPOINT DESCRIPTION	MEDIAN TYPE	MARKED LANES	AADT
BALTO NATIONAL PIKE	-				004.118 IS 70	NO NAME	NONE		0
					004.118 RP 70	RAMP 4 FR MD 94 NB TO IS 70 EB			
					004.542 XO 43	CROSSOVER			
					004.542 IS 70	NO NAME			
					005.075 CO 30	MORGAN STATION RD			
					005.075 IS 70	NO NAME			
					006.255 XO 52	CROSSOVER			
					006.255 IS 70	NO NAME			
					006.670 IS 70	NO NAME			
					006.670 RP 70	RAMP 6 FR IS 70 EB TO MD 97 SB			
					006.964 MD 97	HOODS MILL RD			
					006.964 IS 70	NO NAME			
					006.983 MD 97	HOODS MILL RD			
					006.983 IS 70	NO NAME			
					007.273 IS 70	NO NAME			
					007.273 RP 70	RAMP 5 FR MD 97 SB TO IS 70 EB			
					007.690 XO 44	CROSSOVER			
					007.690 IS 70	NO NAME			
					010.006 XO 51	CROSSOVER			
					010.006 IS 70	NO NAME			
					010.353 IS 70	NO NAME			
					010.353 RP 70	RAMP 6 FR IS 70 EB TO MD 32 SB			
					010.643 IS 70	NO NAME			
					010.643 MD 32	SYKESVILLE RD (SB/L)			
					010.659 IS 70	NO NAME			
					010.659 MD 32	SYKESVILLE RD			
					010.944 IS 70	NO NAME			
					010.944 RP 70	RAMP 4 FR MD 32 NB TO IS 70 EB			
					011.839 IS 70	NO NAME			
					011.839 CO 67	SAND HILL RD			

MARYLAND DEPARTMENT OF TRANSPORTATION
STATE HIGHWAY ADMINISTRATION
DATA SERVICES DIVISION

2020 HIGHWAY LOCATION REFERENCE

COUNTY: HOWARD
DISTRICT: 7
DATE: 10/28/2021
VERSION:1.0

ROUTE NUMBER: US 40
DIRECTION: (INVENTORY)

ROAD NAME	FUNCTIONAL CLASS	STATE SYSTEM	NHS	MAINTENANCE	MILEPOINT	MILEPOINT DESCRIPTION	MEDIAN TYPE	MARKED LANES	AADT
BALTO NATIONAL PIKE	-				011.934	XO 45 CROSSOVER	NONE		0
					011.934	IS 70 NO NAME			
	U -Principal Arterial - Other	STATE SECONDARY	NHS	State Highway Agency	012.770	END X-REF W/IS 70	POSITIVE BARRIER	4	13,931
					012.770	EXIT #82			
					012.770	IS 70 NO NAME			
					012.827		UNPROTECTED		
					013.060		POSITIVE BARRIER		
					013.386		UNPROTECTED		
					013.620	CO 70 MARRIOTTSVILLE RD			
					014.380	CO 514 TURF VALLEY RD			
					015.140	ATR STATION #0014 (CABINET EB/L)			
					015.200	CO 202 CEMETERY LA			
					015.360	MD 144 A FREDERICK RD	POSITIVE BARRIER		26,552
					015.459		UNPROTECTED		
					015.480	CO 360 COVENTRY COURT DR			
					015.750	CO 224 BOONES LA			
					015.930	CO 278 FREDERICK RD			
					016.170	CO 75 CENTENNIAL LA	CURBED		47,702
					016.450		POSITIVE BARRIER		
					016.560	XO 38 CROSSOVER			
					016.560	STRUC #130032001 - LITTLE PATUXENT RIVER			
					017.050	CO 317 DOGWOOD DR			
					017.340			5	
					017.510	CO 516 PLUM TREE DR	UNPROTECTED		
					017.690	CO 449 N CHATHAM RD	POSITIVE BARRIER	6	
					018.050	CO 272 ST JOHNS LA	CURBED		
					018.100		UNPROTECTED		
					018.130		POSITIVE BARRIER		
					018.170			5	
					018.220	OP 1016 CHEVROLET DR			

MARYLAND DEPARTMENT OF TRANSPORTATION
STATE HIGHWAY ADMINISTRATION
DATA SERVICES DIVISION

2020 HIGHWAY LOCATION REFERENCE

COUNTY: HOWARD
DISTRICT: 7
DATE: 10/28/2021
VERSION:1.0

ROUTE NUMBER: US 40
DIRECTION: EAST(INVENTORY)

ROAD NAME	FUNCTIONAL CLASS	STATE SYSTEM	NHS	MAINTENANCE	MILEPOINT	MILEPOINT DESCRIPTION	MEDIAN TYPE	MARKED LANES	AADT
BALTO NATIONAL PIKE	U -Principal Arterial – Other	STATE SECONDARY	NHS	State Highway Agency	018.260 RP 29	RAMP 5 FR US 29 SB TO US 40 EB	POSITIVE BARRIER	5	47,702
					018.310 US 29	COLUMBIA PIKE (SB/L)			
					018.310	STRUC #130011021			
					018.330 US 29	COLUMBIA PIKE			43,272
					018.330	STRUC #130011011			
					018.380 RP 29	RAMP 3 FR US 40 EB TO US 29 NB			
					018.420			4	
					018.460 RP 29	RAMP 7 FR US 40 WB TO US 29 SB			
					018.460	STRUC #130033002			
					018.610 CO 46	RIDGE RD			
					018.680			5	
					018.810 RP 29	RAMP 4 FR US 29 NB TO US 40 EB			6
					018.910		UNPROTECTED		
					019.000 CO 1312	ROGERS AVE			40,642
					019.146		POSITIVE BARRIER		
					019.250 OP 383	NORMANDY WOODS DR			
					019.280 MD 984	NO NAME			
					019.400			5	
					019.490 CO 285	NORMANDY DR			4
					019.730 CO 3173	GOVERNORS RUN			
					019.890 CO 2614	WESTON DR			
					020.070 OP 942	NO NAME			
					020.150 CO 219	CHESTNUT HILL DR			
					020.190 CO 370	VALLEY LA			
					020.480 SR 2	ENT TO PATAPSCO VALLEY STATE PARK			
					020.580 SR 2	ENT TO PATAPSCO VALLEY STATE PARK			
					020.580	STRUC #130034001			
					021.080	BALTIMORE CO/L			
					021.080 US 40	BALTO NATIONAL PIKE			
					021.080	STRUC #030109001 - PATAPSCO RIVER			

MARYLAND DEPARTMENT OF TRANSPORTATION
STATE HIGHWAY ADMINISTRATION
DATA SERVICES DIVISION

2020 HIGHWAY LOCATION REFERENCE

COUNTY:HOWARD
DISTRICT: 7
DATE: 11/4/2021
VERSION:1.0

ROUTE NUMBER: IS 70
DIRECTION: WEST (NON INVENTORY)

MILEPOINT		MILEPOINT DESCRIPTION
000.000		BALTIMORE CO/L
000.000	IS 70	NO NAME (WB/L)
000.000		STRUC #030229041 - PATAPSCO RIVER
001.030	CO 1312	ROGERS AVE
001.030		STRUC #130001002
001.360	RP 70	RAMP 7 FR IS 70 WB TO US 29 SB
001.470	RP 70	RAMP 2 FR IS 70 WB TO US 29 NB
001.726	RP 70	RAMP 1 FR US 29 NB TO IS 70 WB
001.760	US 29	COLUMBIA PIKE
001.760		STRUC #130048012
001.775		EXIT #87
001.790	US 29	COLUMBIA PIKE (SB/L)
001.790		STRUC #130048021
001.902		MILE MARKER 87.0
002.046	RP 70	RAMP 8 FR US 29 SB TO IS 70 WB
002.573	CO 272	ST JOHNS LA
002.573		STRUC #130040002
002.908		MILE MARKER 86.0
003.366	CO 1063	BETHANY LA
003.366		STRUC #130052002
003.901		MILE MARKER 85.0
004.924		MILE MARKER 84.0
005.553	RP 70	RAMP 2 FR IS 70 WB TO MARRIOTTSVILLE RD
005.835		EXIT #83
005.835	CO 70	MARRIOTTSVILLE RD
005.835		STRUC #130053001
005.952		MILE MARKER 83.0
006.296		STRUC #130054041 - TRANS CON GAS LINE
006.430	US 40	BALTO NATIONAL PIKE (WB/L)
006.430		STRUC #130055002
007.014		MILE MARKER 82.0
007.266	US 40	BALTO NATIONAL PIKE (WB/L)

MARYLAND DEPARTMENT OF TRANSPORTATION
STATE HIGHWAY ADMINISTRATION
DATA SERVICES DIVISION

2020 HIGHWAY LOCATION REFERENCE

COUNTY:HOWARD
DISTRICT: 7
DATE: 11/4/2021
VERSION:1.0

ROUTE NUMBER: IS 70
DIRECTION: WEST (NON INVENTORY)

MILEPOINT		MILEPOINT DESCRIPTION
007.580	CO 67	SAND HILL RD
007.580		STRUC #130081002
007.977		MILE MARKER 81.0
008.470	RP 70	RAMP 2 FR IS 70 WB TO MD 32 NB
008.758	MD 32	SYKESVILLE RD
008.766		EXIT #80
008.766		STRUC #130031041
008.773	MD 32	SYKESVILLE RD (SB/L)
008.965		MILE MARKER 80.0
009.080	RP 70	RAMP 8 FR MD 32 SB TO IS 70 WB
009.980		MILE MARKER 79.0
010.998		MILE MARKER 78.0
012.008		MILE MARKER 77.0
012.142	RP 70	RAMP 2 FR IS 70 WB TO MD 97 NB
012.417	MD 97	HOODS MILL RD
012.426		EXIT #76
012.426		STRUC #130030041
012.435	MD 97	HOODS MILL RD
012.700	RP 70	RAMP 1 FR MD 97 NB TO IS 70 WB
013.020		MILE MARKER 76.0
014.039		MILE MARKER 75.0
014.318	CO 30	MORGAN STATION RD
014.318		STRUC #130082002
015.063		MILE MARKER 74.0
015.268	RP 70	RAMP 2 FR IS 70 WB TO MD 94 NB
015.581		EXIT #73
015.581		STRUC #130094002
015.581	MD 94	WOODBINE RD
015.870	RP 70	RAMP 8 FR MD 94 SB TO IS 70 WB
016.054		MILE MARKER 73.0
016.858		STRUC #130083002
016.858	CO 7	WATERSVILLE RD
017.090		MILE MARKER 72.0
018.115		MILE MARKER 71.0

MARYLAND DEPARTMENT OF TRANSPORTATION
STATE HIGHWAY ADMINISTRATION
DATA SERVICES DIVISION

2020 HIGHWAY LOCATION REFERENCE

COUNTY:HOWARD
DISTRICT: 7
DATE: 11/4/2021
VERSION:1.0

ROUTE NUMBER: IS 70
DIRECTION: WEST (NON INVENTORY)

MILEPOINT		MILEPOINT DESCRIPTION
018.370		STRUC #130084002
018.370	CO 1594	WEST WATERSVILLE RD
019.093		MILE MARKER 70.0
019.370	IS 70	BALTO NATIONAL PIKE (WB/L)
019.370		CARROLL CO/L

ROUTE NUMBER: IS 95
DIRECTION: SOUTH (NON INVENTORY)

MILEPOINT		MILEPOINT DESCRIPTION
000.000		BALTIMORE CO/L
000.000	IS 95	NO NAME (SB/L)
000.000		STRUC #030243021 - PATAPSCO RIVER
000.050	CO 3158	RIVER RD
000.106		MILE MARKER 46.0
000.260	IS 895	HARBOR TUNNEL THRUWAY (SB/L)
000.260		STRUC #HOY004
000.471		MILE MARKER 45.5
000.645		EXIT #46
000.645	IS 895	HARBOR TUNNEL THRUWAY (SB/L)
001.463		MILE MARKER 44.5
001.490	CO 136	MONTGOMERY RD
001.490		STRUC #130051002
001.963		MILE MARKER 44.0
002.470		MILE MARKER 43.5
002.950		MILE MARKER 43.0
002.964	RP 95	RAMP 8 FR IS 95 SB TO MD 100 WB
003.156	RP 95	RAMP 7 FR MD 100 WB TO IS 95 SB
003.156		STRUC #130057002
003.267	RP 95	RAMP 5 FR IS 95 SB TO MD 100 EB
003.284	MD 100	NO NAME (WB/L)
003.284		STRUC #130049032
003.292		EXIT #43
003.303	MD 100	NO NAME

MARYLAND DEPARTMENT OF TRANSPORTATION
STATE HIGHWAY ADMINISTRATION
DATA SERVICES DIVISION

2020 HIGHWAY LOCATION REFERENCE

COUNTY:HOWARD
DISTRICT: 7
DATE: 11/4/2021
VERSION:1.0

ROUTE NUMBER: IS 95
DIRECTION: SOUTH (NON INVENTORY)

MILEPOINT	MILEPOINT DESCRIPTION
003.303	STRUC #130049031
003.433	MILE MARKER 42.5
003.594	RP 95 RAMP 7 FR MD 100 WB TO IS 95 SB
003.795	MD 103 MEADOWRIDGE RD
003.795	STRUC #130050021
003.869	ATR STATION #0039
003.987	MILE MARKER 42.0
004.725	RP 95 RAMP 8 FR IS 95 SB TO MD 175 WB
004.931	MILE MARKER 41.0
005.019	RP 95 RAMP 7 FR MD 175 WB TO IS 95 SB
005.032	STRUC #130061042
005.032	MD 175 WATERLOO RD
005.075	EXIT #41
005.131	STRUC #130061031
005.131	MD 175 WATERLOO RD (SB/L)
005.310	RP 95 RAMP 6 FR MD 175 EB TO IS 95 SB
005.377	MILE MARKER 40.5
005.886	MILE MARKER 40.0
006.283	MILE MARKER 39.5
006.543	STRUC #130064021
006.890	MILE MARKER 39.0
007.285	CO 1910 GUILFORD RD
007.285	STRUC #130067002
007.322	RP 95 RAMP 8 FR IS 95 SB TO MD 32 WB
007.425	MILE MARKER 38.5
007.448	MD 32 PATUXENT PKWY
007.485	STRUC #130069002
007.534	EXIT #38
007.605	RP 95 RAMP 5 FR IS 95 SB TO MD 32 EB
007.605	STRUC #130071002
007.610	RP 95 RAMP 3 FR MD 32 EB TO IS 95 NB
007.611	MD 32 PATUXENT PKWY (SB/L)
007.624	RP 95 RAMP 7 FR MD 32 WB TO IS 95 SB
007.874	RP 95 RAMP 6 FR MD 32 EB TO IS 95 SB

MARYLAND DEPARTMENT OF TRANSPORTATION
STATE HIGHWAY ADMINISTRATION
DATA SERVICES DIVISION

2020 HIGHWAY LOCATION REFERENCE

COUNTY:HOWARD
DISTRICT: 7
DATE: 11/4/2021
VERSION:1.0

ROUTE NUMBER: IS 95
DIRECTION: SOUTH (NON INVENTORY)

MILEPOINT	MILEPOINT DESCRIPTION
007.874	STRUC #130072021 - LITTLE PATUXENT RIVER
007.898	MILE MARKER 38.0
008.110	STRUC #130073001
008.110	CO 194 VOLLMERHAUSEN RD
008.438	MILE MARKER 37.5
008.663	STRUC #130056021 - MIDDLE PATUXENT RIVER
008.860	IS 95 I- I-95 SOUTH WELCOME CENTER
008.950	MILE MARKER 37.0
009.147	IS 95 I- I-95 SOUTH WELCOME CENTER
009.380	CO 416 GORMAN RD
009.380	STRUC #130074002
009.421	MILE MARKER 36.5
009.916	MILE MARKER 36.0
009.916	RP 95 RAMP 8 FR IS 95 SB TO MD 216 WB
009.982	STRUC #130075001 - HAMMOND BRANCH
010.226	RP 95 RAMP 7 FR MD 216 WB TO IS 95 SB
010.302	MD 216 SCAGGSVILLE RD
010.312	STRUC #130076042
010.322	EXIT #35
010.322	MD 216 SCAGGSVILLE RD (SB/L)
010.332	STRUC #130076042
010.382	RP 95 RAMP 5 FR IS 95 SB TO MD 216 EB
010.523	MILE MARKER 35.5
010.860	RP 95 RAMP 6 FR MD 216 EB TO IS 95 SB
010.915	MILE MARKER 35.0
010.987	CO 275 STANSFIELD RD
010.987	STRUC #130077021
011.398	MILE MARKER 34.5
011.465	IS 95 NO NAME (SB/L)
011.465	PRINCE GEORGES CO/L
011.465	STRUC #160197021 - PATUXENT RIVER

MARYLAND DEPARTMENT OF TRANSPORTATION
STATE HIGHWAY ADMINISTRATION
DATA SERVICES DIVISION

2020 HIGHWAY LOCATION REFERENCE

COUNTY:HOWARD
DISTRICT: 7
DATE: 11/4/2021
VERSION:1.0

ROUTE NUMBER: IS 895
DIRECTION: SOUTH (NON INVENTORY)

MILEPOINT **MILEPOINT DESCRIPTION**

000.000		BALTIMORE CO/L
000.000	IS 895	HARBOR TUNNEL THRUWAY (SB/L)
000.000		STRUC #HOY014 PATAPSCO RIVER
000.020	RP 895	RAMP 7 FR IS 895 WB TO US 1 SB
000.095		MILE MARKER 1.0
000.197		MILE MARKER 0.9
000.289		MILE MARKER 0.8
000.325	CO 158	LEVERING AVE
000.385		STRUC #
000.390		MILE MARKER 0.7
000.414	CO 154	LAWYERS HILL RD
000.486		MILE MARKER 0.6
000.581		MILE MARKER 0.5
000.683		MILE MARKER 0.4
000.834	IS 95	NO NAME
000.839		MILE MARKER 0.3
000.849		STRUC #HOY004
000.865	IS 95	NO NAME (SB/L)
000.958		MILE MARKER 0.2
001.059		MILE MARKER 0.1
001.266	IS 95	NO NAME (SB/L)

ROUTE NUMBER: MD 32
DIRECTION: SOUTH (NON INVENTORY)

MILEPOINT **MILEPOINT DESCRIPTION**

000.000		CARROLL CO/L
000.000		STRUC #130157001 - PATAPSCO RIVER
000.000	MD 32	SYKESVILLE RD
000.015	CO 65	RIVER RD
000.290	MD 851	WEST FRIENDSHIP RD
000.660	MD 851 F-	DEER HILL RD
001.010	CO 64	DAY RD
001.150		STRUC #130019001 - PATAPSCO RIVER

MARYLAND DEPARTMENT OF TRANSPORTATION
STATE HIGHWAY ADMINISTRATION
DATA SERVICES DIVISION

2020 HIGHWAY LOCATION REFERENCE

COUNTY:HOWARD
DISTRICT: 7
DATE: 11/4/2021
VERSION:1.0

ROUTE NUMBER: MD 32
DIRECTION: SOUTH (NON INVENTORY)

MILEPOINT	MILEPOINT DESCRIPTION
001.720 CO 2352	AMBERWOODS WAY
001.990 CO 65	RIVER RD
002.129 CO 1776	HERITAGE FARMS CT
002.300 CO 684	INDIAN HILL DR
002.410 CO 2598	COVENTRY MEADOWS DR
002.460 OP 413	EMORY FARM LA
002.630 MD 851 H-	NO NAME
002.800 MD 32 B-	NO NAME
003.250 CO 37	OLD FREDERICK RD
003.740 CO 1820	LIVESTOCK RD
003.870 RP 70	RAMP 8 FR MD 32 SB TO IS 70 WB
003.930 RP 70	RAMP 1 FR MD 32 NB TO RAMP 8 (TO IS 70)
004.060 IS 70	NO NAME (WB/L)
004.060	STRUC #130031041
004.070	EXIT #80
004.080 US 40	BALTO NATIONAL PIKE
004.080 IS 70	NO NAME
004.080	STRUC #130031032
004.180	STRUC #130098001 - TERRAPIN BRANCH RIVER
004.225 RP 70	RAMP 3 FR RAMP 6 (FR IS 70) TO MD 32 NB
004.325 RP 70	RAMP 6 FR IS 70 EB TO MD 32 SB
004.485 MD 144 A-	FREDERICK RD
005.300	STRUC #130021001 - TERRAPIN BRANCH RIVER
005.430 CO 3447	FOX CHASE RD
005.650	STRUC #130022001 - MIDDLE PATUXENT RIVER
006.040 CO 61	ROSEMARY LA
006.078	STRUC #130023001 - MIDDLE PATUXENT RIVER
006.326 CO 3446	STILES WAY
006.420 CO 2182	PARLIAMENT PL
006.420 CO 2965	RIVER VALLEY CHASE
006.700 OP 1052	W IVORY RD
007.275 RP 32	RAMP 8 FR MD 32 SB TO TEN OAKS RD
007.400 RP 32	RAMP 6 FR TEN OAKS RD TO MD 32 SB
007.543 MD 932 B-	BURNTWOODS DR (WB/L)

MARYLAND DEPARTMENT OF TRANSPORTATION
STATE HIGHWAY ADMINISTRATION
DATA SERVICES DIVISION

2020 HIGHWAY LOCATION REFERENCE

COUNTY:HOWARD
DISTRICT: 7
DATE: 11/4/2021
VERSION:1.0

ROUTE NUMBER: MD 32
DIRECTION: SOUTH (NON INVENTORY)

MILEPOINT	MILEPOINT DESCRIPTION
007.545	EXIT #26
007.545	STRUC #130158002
007.547 MD 932 B-	BURNTWOODS RD
008.185	STRUC #130045002
008.185 CO 49	TRIADELPHIA RD
010.500 RP 32	RAMP 2 FR LINDEN CHURCH RD TO MD 32 NB
010.652 MD 932 F-	LINDEN CHURCH RD (WB/L)
010.653	STRUC #130159002
010.654 MD 932 F-	LINDEN CHURCH RD
010.825 RP 32	RAMP 4 FR MD 32 NB TO LINDEN CHURCH RD
012.730 RP 32	RAMP 6 FR MD 32 EB TO MD 108 SB
013.000 MD 108	CLARKSVILLE PIKE
013.000	EXIT #20
013.000	STRUC #130133002
013.300 RP 32	RAMP 4 FR MD 108 NB TO MD 32 EB
013.900	STRUC #130134001 - CRICKET CREEK
014.220	EXIT #19
014.220	STRUC #130137002
014.225 MD 732 V-	GREAT STAR DR
014.370 RP 32	RAMP 4 FR MD 732V NB TO MD 32 EB
015.640 RP 32	RAMP 6 FR MD 32 EB TO SANNER RD
015.955 CO 82	CEDAR LA (SB/L)
015.960	EXIT #17
015.960	STRUC #130135031
015.966 CO 82	CEDAR LA
016.130 RP 32	RAMP 4 FR SANNER RD TO MD 32 EB
016.320	STRUC #130114001 - MIDDLE PATUXENT RIVER
016.820 RP 32	RAMP 6 FR MD 32 EB TO US 29 SB
017.080 RP 32	RAMP 5 FR US 29 SB TO MD 32 EB
017.139 US 29	COLUMBIA PIKE (SB/L)
017.150	EXIT #16
017.150	STRUC #130101031
017.157 US 29	COLUMBIA PIKE
017.205 RP 32	RAMP 3 FR MD 32 EB TO US 29 NB

MARYLAND DEPARTMENT OF TRANSPORTATION
STATE HIGHWAY ADMINISTRATION
DATA SERVICES DIVISION

2020 HIGHWAY LOCATION REFERENCE

COUNTY:HOWARD
DISTRICT: 7
DATE: 11/4/2021
VERSION:1.0

ROUTE NUMBER: MD 32
DIRECTION: SOUTH (NON INVENTORY)

MILEPOINT		MILEPOINT DESCRIPTION
017.500	RP 32	RAMP 4 FR US 29 NB TO MD 32 EB
017.950	RP 32	RAMP 5 FR OLD COLUMBIA RD TO MD 32 EB
018.010		EXIT #15
018.010	CO 1470	SHAKER DR
018.010		STRUC #130102002
018.060	RP 32	RAMP 3 FR MD 32 EB TO OLD COLUMBIA RD
018.280		STRUC #130106001 - LITTLE PATUXENT RIVER
018.400	RP 32	RAMP 6 FR MD 32 EB TO BROKEN LAND PKWY
018.475	RP 32	RAMP 5 FR BROKEN LAND PKWY TO MD 32 EB
018.547	CO 1161	BROKEN LAND PKWY
018.547		EXIT #14
018.547		STRUC #130103002
018.582	RP 32	RAMP 3 FR MD 32 EB TO BROKEN LAND PKWY
018.730	RP 32	RAMP 4 FR BROKEN LAND PKWY TO MD 32 EB
019.300	CO 1834	GUILFORD RD
019.300		STRUC #130100001
019.700	RP 95	RAMP 6 FR MD 32 EB TO IS 95 SB
020.035	RP 95	RAMP 3 FR MD 32 EB TO IS 95 NB
020.050	RP 95	RAMP 5 FR IS 95 SB TO MD 32 EB
020.060	IS 95	NO NAME (SB/L)
020.060		STRUC #130071001
020.070	RP 95	RAMP 7 FR MD 32 WB TO IS 95 SB
020.210	IS 95	NO NAME
020.210		STRUC #130023X01
020.470	RP 95	RAMP 4 FR IS 95 NB TO MD 32 EB
020.845		STRUC #130080002
020.845	CO 194	VOLLMERHAUSEN RD
021.380	RP 32	RAMP 10 FR MD 32 EB TO MD 32 EB
021.753	US 1	WASHINGTON BLVD (SB/L)
021.760		EXIT #12
021.760		STRUC #130108041
021.768	US 1	WASHINGTON BLVD
022.260	RP 32	RAMP 10 FR MD 32 EB TO MD 32 EB
022.390		STRUC #130116001 - GULFORD BRANCH

MARYLAND DEPARTMENT OF TRANSPORTATION
STATE HIGHWAY ADMINISTRATION
DATA SERVICES DIVISION

2020 HIGHWAY LOCATION REFERENCE

COUNTY:HOWARD
DISTRICT: 7
DATE: 11/4/2021
VERSION:1.0

ROUTE NUMBER: MD 32
DIRECTION: SOUTH (NON INVENTORY)

MILEPOINT		MILEPOINT DESCRIPTION
022.590	RP 32	RAMP 5 FR MD 32 SB TO MD 732R EB
022.930	RP 32	RAMP 6 FR MD 732R EB TO MD 32 SB
022.940	MD 732 R-	DORSEY RUN RD
022.940		EXIT #11
022.940		STRUC #130123001
023.250		ANNE ARUNDEL CO/L
023.250	MD 32	SAVAGE RD (SB/L)
023.250		STRUC #130115001

ROUTE NUMBER: MD 94
DIRECTION: SOUTH (NON INVENTORY)

MILEPOINT		MILEPOINT DESCRIPTION
000.150	RP 70	RAMP 8 FR MD 94 SB TO IS 70 WB
000.210	RP 70	RAMP 2 FR IS 70 WB TO MD 94 NB
000.240	RP 70	RAMP 1 FR MD 94 NB TO RAMP 8 (TO IS 70)
000.392	IS 70	NO NAME (WB/L)
000.408	US 40	BALTO NATIONAL PIKE
000.408	IS 70	NO NAME
000.550	RP 70	RAMP 3 FR RAMP 6 (FR IS 70) TO MD 94
000.580	RP 70	RAMP 6 FR IS 70 EB TO MD 94 SB
000.680	RP 70	RAMP 4 FR MD 94 NB TO IS 70 EB
000.800	MD 144 A-	FREDERICK RD
000.880	CO 1929	SOUTH AVE
001.420	CO 2406	BRITTLE BRANCH WAY
001.790	CO 3626	CATTAIL RIVER DR
002.230	CO 22	A E MULLINIX RD
003.020	CO 16	OLD ANNAPOLIS RD
003.480	CO 11	FLORENCE RD
004.420	CO 1513	TIMBERLEIGH WAY
004.620	CO 1777	CABIN RUN
004.800	CO 2603	STARTING GATE CT
005.880	CO 18	ANNAPOLIS ROCK RD
006.250	CO 46	ANNAPOLIS ROCK RD

MARYLAND DEPARTMENT OF TRANSPORTATION
STATE HIGHWAY ADMINISTRATION
DATA SERVICES DIVISION

2020 HIGHWAY LOCATION REFERENCE

COUNTY:HOWARD
DISTRICT: 7
DATE: 11/4/2021
VERSION:1.0

ROUTE NUMBER: MD 97
DIRECTION: SOUTH (NON INVENTORY)

MILEPOINT		MILEPOINT DESCRIPTION
000.000	MD 97	OLD WASHINGTON RD
001.160	CO 9	OLD FREDERICK RD
001.280	CO 37	OLD FREDERICK RD
001.590	CO 698	MONTICELLO DR
001.720	RP 70	RAMP 8 FR MD 97 SB TO RAMP 1
001.735	RP 70	RAMP 1 FR MD 97 NB TO IS 70 WB
001.921	IS 70	NO NAME (WB/L)
001.937	US 40	BALTO NATIONAL PIKE
001.937	IS 70	NO NAME
002.080	RP 70	RAMP 3 FR RAMP 6 TO MD 97 NB
002.100	RP 70	RAMP 6 FR IS 70 EB TO MD 97 SB
002.380	MD 144 A-	FREDERICK RD
002.586	CO 3040	RIGGS MEADOW DR
003.210	CO 512	MILLERS MILL RD
003.640	CO 26	CARRS MILL RD
003.640	CO 38	MCKENDREE RD
004.230	CO 1056	UNION CHAPEL RD
004.916	CO 2409	LONGFIELD RD
005.200	CO 44	BURNTWOODS RD
005.350	CO 1051	MACCLINTOCK DR
005.680	CO 1708	COUNTRY SIDE DR
005.680	CO 3260	ROLLING HILLS DR
005.767	CO 3332	CATTAIL OAKS
006.130	CO 2689	CATTAIL CREEK DR
006.130	CO 2524	SYCAMORE VALLEY RUN
006.440	CO 1062	ROXBURY RD
006.950	CO 1918	ROXMILL CT
007.050	CO 2464	ROXBURY MILL RD
007.480	CO 487	ROXBURY MILL RD
007.850	CO 436	OLD ROXBURY RD
007.870	CO 15	JENNINGS CHAPEL RD
008.740	MD 97	GEORGIA AVE

MARYLAND DEPARTMENT OF TRANSPORTATION
STATE HIGHWAY ADMINISTRATION
DATA SERVICES DIVISION

2020 HIGHWAY LOCATION REFERENCE

COUNTY:HOWARD
DISTRICT: 7
DATE: 11/4/2021
VERSION:1.0

ROUTE NUMBER: MD 100
DIRECTION: WEST (NON INVENTORY)

MILEPOINT	MILEPOINT DESCRIPTION
000.000	ANNE ARUNDEL CO/L
000.000 MD 100	NO NAME (WB/L)
000.000	STRUC #020178041 - DEEP RUN
000.230 OP 1051	O'CONNOR DR
000.240	STRUC #130149041
000.270 RP 100	RAMP 2 FR MD 100 WB TO MD 100L NB
000.390 MD 100 L-	DORSEY MARC STATION ACCESS RD
000.390	EXIT #7
000.390	STRUC #130150042
000.530 RP 100	RAMP 8 FR MD 100L SB TO MD 100 WB
000.700 RP 100	RAMP 2 FR MD 100 WB TO US 1 NB
000.983 RP 100	RAMP 1 FR US 1 NB TO MD 100 WB
001.022 US 1	WASHINGTON BLVD
001.027	EXIT #6
001.027	STRUC #130118002
001.031 US 1	WASHINGTON BLVD (SB/L)
001.190 RP 100	RAMP 8 FR US 1 SB TO MD 100 WB
001.500 RP 95	RAMP 7 FR MD 100 WB TO IS 95 SB
001.760 RP 95	RAMP 1 FR IS 95 NB TO MD 100 WB
001.793 IS 95	NO NAME
001.805	EXIT #43 (IS 95)
001.805	STRUC #130049041
001.815 IS 95	NO NAME (SB/L)
001.818 RP 95	RAMP 5 FR IS 95 SB TO MD 100 EB
001.926 RP 95	RAMP 7 FR MD 100 WB TO IS 95 SB
001.926	STRUC #130058041
002.014	MILE MARKER 5.0
002.145 RP 95	RAMP 8 FR IS 95 SB TO MD 100 WB
002.836 RP 100	RAMP 2 FR MD 100 WB TO MD 103 NB
002.982	EXIT #4
002.982 MD 103	MEADOWRIDGE RD
002.982	STRUC #130146002
003.020	MILE MARKER 4.0
003.216 RP 100	RAMP 8 FR MD 103 SB TO MD 100 WB

MARYLAND DEPARTMENT OF TRANSPORTATION
STATE HIGHWAY ADMINISTRATION
DATA SERVICES DIVISION

2020 HIGHWAY LOCATION REFERENCE

COUNTY:HOWARD
DISTRICT: 7
DATE: 11/4/2021
VERSION:1.0

ROUTE NUMBER: MD 100
DIRECTION: WEST (NON INVENTORY)

MILEPOINT		MILEPOINT DESCRIPTION
003.576	CO 2190	OLD MONTGOMERY RD
003.576		STRUC #130145041
003.587	RP 100	RAMP 2 FR MD 100 WB TO MD 100W NB
003.791		EXIT #3
003.791	MD 100 W-	SNOWDEN RIVER PKWY
003.791		STRUC #130144041
003.963		MILE MARKER 3.0
003.968	RP 100	RAMP 8 FR MD 100W SB TO MD 100 WB
004.148		STRUC #130130001 - BRANCH OF DEEP RUN
004.748	RP 100	RAMP 2 FR MD 100 WB TO MD 104 NB
004.955		MILE MARKER 2.0
004.988		EXIT #2
004.988		STRUC #130148002
004.988	MD 104	WATERLOO RD
005.328	RP 100	RAMP 8 FR MD 104 SB TO MD 100 WB
005.730	RP 100	RAMP 7 FR MD 100 WB TO MD 100V SB
005.924		MILE MARKER 1.0
006.050	RP 100	RAMP 8 FR MD 100V NB TO MD 100 WB
006.148		STRUC #130141001 - RED HILL BRANCH
006.558	RP 100	RAMP 2 FR MD 100 WB TO MD 100J NB
006.744	MD 100 J-	LONG GATE PKWY (NB/L)
006.748		EXIT #1A
006.748		STRUC #130138002
006.752	MD 100 J-	LONG GATE PKWY
007.010	RP 29	RAMP 7 FR MD 100 WB TO US 29 SB
007.271	US 29	COLUMBIA PIKE

ROUTE NUMBER: MD 100 J
DIRECTION: NORTH (NON INVENTORY)

MILEPOINT		MILEPOINT DESCRIPTION
000.000	RP 100	RAMP 5 FR MD 100J SB TO MD 100 EB
000.003	RP 100	RAMP 6 FR RAMP 3(FR MD100) TO MD 100J SB
000.030	RP 100	RAMP 3 FR MD 100 EB TO MD 100J NB

MARYLAND DEPARTMENT OF TRANSPORTATION
STATE HIGHWAY ADMINISTRATION
DATA SERVICES DIVISION

2020 HIGHWAY LOCATION REFERENCE

COUNTY:HOWARD
DISTRICT: 7
DATE: 11/4/2021
VERSION:1.0

ROUTE NUMBER: MD 100 J
DIRECTION: NORTH (NON INVENTORY)

MILEPOINT		MILEPOINT DESCRIPTION
000.102	MD 100	NO NAME
000.110		STRUC #130138002
000.118	MD 100	NO NAME (WB/L)
000.150	RP 100	RAMP 7 FR RAMP 2 (FR MD 100) TO MD 100J
000.160	RP 100	RAMP 2 FR MD 100 WB TO MD 100J NB

ROUTE NUMBER: MD 100 W
DIRECTION: SOUTH (NON INVENTORY)

MILEPOINT		MILEPOINT DESCRIPTION
000.010	RP 100	RAMP 8 FR MD 100W SB TO MD 100 WB
000.039	MD 100	NO NAME (WB/L)
000.039		STRUC #130144041
000.046		EXIT #3 (MD 100)
000.053	MD 100	NO NAME
000.053		STRUC #130144031
000.140	RP 100	RAMP 6 FR MD 100 EB TO MD 100W SB
000.290	CO 1140	SNOWDEN RIVER PKWY (SB/L)
000.290	MD 108	WATERLOO RD

ROUTE NUMBER: MD 103
DIRECTION: SOUTH (NON INVENTORY)

MILEPOINT		MILEPOINT DESCRIPTION
000.000	CO 272	ST JOHNS LA
000.019	CO 253	HIGH POINT RD
000.056	RP 29	RAMP 6 FR MD 103 EB TO RAMP 7 (TO US 29)
000.089	RP 29	RAMP 7 FR MD 103 WB TO US 29 SB
000.139	US 29	COLUMBIA PIKE (SB/L)
000.161	US 29	COLUMBIA PIKE
000.180	RP 29	RAMP 3 FR MD 103 EB TO RAMP 2 (TO US 29)
000.200	RP 29	RAMP 2 FR MD 103 WB TO US 29 NB
000.220	CO 1821	OLD COLUMBIA PIKE
000.695	CO 2650	LONG GATE PKWY

MARYLAND DEPARTMENT OF TRANSPORTATION
STATE HIGHWAY ADMINISTRATION
DATA SERVICES DIVISION

2020 HIGHWAY LOCATION REFERENCE

COUNTY:HOWARD
DISTRICT: 7
DATE: 11/4/2021
VERSION:1.0

ROUTE NUMBER: MD 103
DIRECTION: SOUTH (NON INVENTORY)

MILEPOINT		MILEPOINT DESCRIPTION
001.220	CO 305	STONECREST DR
001.220	CO 2118	WHEATFIELD WAY
001.441	CO 2967	CHATSWORTH WAY
001.536	CO 1845	BRAMPTON PKWY
001.536	CO 164	NEW CUT RD
001.638	CO 1844	RED HILL WAY
001.720	CO 280	AVOCA AVE
001.780	CO 3570	BAUGHER FARM RD
001.891	CO 247	HALE HAVEN DR
001.967	MD 103 C-	NO NAME
002.030	CO 284	SOUTH HAVEN DR
002.030	MD 104	WATERLOO RD
002.286	CO 391	WORTHINGTON WAY
002.440	CO 389	ORCHARD DR
002.500	CO 2803	CRYSTAL SPRINGS DR
002.500	CO 1956	STONE HILL DR
002.578	CO 3341	WOOD POINT PL
002.740	CO 162	BONNIE BRANCH RD
002.820	CO 273	ILCHESTER RD
002.820	CO 2711	RISING SUN LA
003.070	CO 1958	HUNTING HORN DR
003.070	CO 3036	LYNN LA
003.260	CO 189	KERGER RD
003.325	CO 3682	MAINSAIL CT
003.480	CO 1958	HUNTING HORN DR
003.480	CO 2360	ROCKBURN DR
003.716	CO 2190	OLD MONTGOMERY RD
003.840	CO 2483	BRIGHTFIELD RD
003.840	CO 136	MONTGOMERY RD
004.160	RP 100	RAMP 2 FR MD 100 WB TO MD 103 NB
004.190	RP 100	RAMP 1 FR MD 103 TO RAMP 8 (TO MD 100)
004.210	MD 100	NO NAME (WB/L)
004.250	MD 100	NO NAME
004.280	RP 100	RAMP 3 FR RAMP 6 (FR MD 100) TO MD 103

MARYLAND DEPARTMENT OF TRANSPORTATION
STATE HIGHWAY ADMINISTRATION
DATA SERVICES DIVISION

2020 HIGHWAY LOCATION REFERENCE

COUNTY:HOWARD
DISTRICT: 7
DATE: 11/4/2021
VERSION:1.0

ROUTE NUMBER: MD 103
DIRECTION: SOUTH (NON INVENTORY)

MILEPOINT		MILEPOINT DESCRIPTION
004.313	RP 100	RAMP 5 FR MD 103 SB TO MD 100 EB
004.385	CO 2586	WESLEY LA
004.870	CO 1791	OLD STOCKBRIDGE DR
004.870	CO 2586	WESLEY LA
005.090	CO 2122	WIMBLEDON CT
005.270	CO 134	MAYFIELD AVE
005.366	CO 2807	OLD ROCKRIDGE DR
005.533	CO 2806	HUNTSIRE DR
005.560	IS 95	NO NAME (SB/L)
005.590	IS 95	NO NAME
005.919	CO 2549	BUSINESS PKWY
006.210	CO 496	ROOSEVELT BLVD
006.290	US 1	WASHINGTON BLVD
006.430	CO 2885	DORSEY RUN RD
006.741	MD 176 C-	BINDER LA
006.911	CO 3349	SCARLET OAK DR
006.949	CO 2292	DOUGLAS LEGUM DR
007.190	CO 443	MAGNOLIA AVE
007.260	CO 138	LENNOX AVE
007.330	CO 139	CEDAR AVE
007.370	CO 142	OLD DORSEY RD
007.460	MD 103	DORSEY RD

ROUTE NUMBER: MD 104
DIRECTION: SOUTH (NON INVENTORY)

MILEPOINT		MILEPOINT DESCRIPTION
000.000	MD 103	MONTGOMERY RD
000.000	CO 284	SOUTH HAVEN DR
000.040	MD 103 C-	NO NAME
000.210	OP 44	VOTTA'S WAY
000.320	CO 368	GROVE RD
000.440	CO 2669	MORNINGSIDE LA
000.440	CO 439	SUNSET DR

MARYLAND DEPARTMENT OF TRANSPORTATION
STATE HIGHWAY ADMINISTRATION
DATA SERVICES DIVISION

2020 HIGHWAY LOCATION REFERENCE

COUNTY:HOWARD
DISTRICT: 7
DATE: 11/4/2021
VERSION:1.0

ROUTE NUMBER: MD 104
DIRECTION: SOUTH (NON INVENTORY)

MILEPOINT		MILEPOINT DESCRIPTION
000.810	CO 440	GLENMAR RD
000.890	CO 348	ELKO DR
000.890	MD 104 A-	OAK RUN WAY
000.980	RP 100	RAMP 8 FR MD 104 SB TO MD 100 WB
001.000	MD 100	NO NAME (WB/L)
001.040	MD 100	NO NAME
001.317	MD 108	OLD ANNAPOLIS RD

ROUTE NUMBER: MD 108
DIRECTION: WEST (NON INVENTORY)

MILEPOINT		MILEPOINT DESCRIPTION
000.000	MD 175	WATERLOO RD (SB/L)
000.015	MD 175	WATERLOO RD
000.300	CO 129	LARK BROWN RD
000.670	CO 1911	OLD WATERLOO RD
000.670	CO 2433	SUMMER CLOUD WAY
000.920	CO 134	MAYFIELD AVE
001.000	CO 3513	ARBOR MEADOWS LA
001.050	CO 2389	WOODCREST DR
001.190	CO 620	WOODLOO DR
001.310	CO 2784	GOLDEN BELL WAY
001.310	CO 1791	OLD STOCKBRIDGE DR
001.636	CO 2190	OLD MONTGOMERY RD
001.930	CO 1140	SNOWDEN RIVER PKWY
001.947	CO 1140	SNOWDEN RIVER PKWY (SB/L)
002.160	CO 2121	BROTHERS PARTNERSHIP CT
002.160	CO 3719	RICHARDS VALLEY RD
002.310	CO 2968	GOLDFINCH CT
002.417	CO 2281	MONTGOMERY RUN RD
002.558	CO 190	DAVIS RD
002.651	CO 2282	FALLS RUN RD
002.701	CO 1955	BARRINGTON CT
002.790	MD 981	TRICROSS DR

MARYLAND DEPARTMENT OF TRANSPORTATION
STATE HIGHWAY ADMINISTRATION
DATA SERVICES DIVISION

2020 HIGHWAY LOCATION REFERENCE

COUNTY:HOWARD
DISTRICT: 7
DATE: 11/4/2021
VERSION:1.0

ROUTE NUMBER: MD 108
DIRECTION: WEST (NON INVENTORY)

MILEPOINT	MILEPOINT DESCRIPTION
002.870 MD 104	WATERLOO RD
002.920 MD 981	TRICROSS DR
002.960 RP 100	RAMP 5 FR MD 108 SB TO MD 100 EB
002.990 RP 100	RAMP 4 FR MD 108 TO RAMP 5 (TO MD100 EB)
003.010 RP 100	RAMP 6 FR MD 100 EB TO MD 108 SB
003.185 CO 218	ENT TO HOWARD CO HIGH SCHOOL
003.426 CO 2192	CENTRE PARK DR
003.433 CO 977	PHELPS LUCK DR
003.594 CO 681	RED BRANCH RD
003.951 CO 1388	SUMMER HOLLOW LA
004.110 CO 681	RED BRANCH RD
004.353 CO 798	THUNDER HILL RD
004.494 CO 2053	BENDIX RD
004.494 CO 352	MELLENBROOK RD
004.640 MD 108 H-	PRESBYTERIAN CIR
004.760 RP 29	RAMP 2 FR MD 108 WB TO US 29 NB
004.960 RP 29	RAMP 1 FR US 29 NB TO MD 108 WB
005.001 US 29	COLUMBIA PIKE
005.010	STRUC #13111
005.025 US 29	COLUMBIA PIKE (SB/L)
005.060 RP 29	RAMP 7 FR MD 108 WB TO US 29 SB
005.170 RP 29	RAMP 8 FR US 29 SB TO MD 108 WB
005.423 CO 1575	COLUMBIA RD
005.570	STRUC #13016 PATUXENT RIVER
005.620 CO 509	WOODLAND RD
005.834 CO 1531	DAVIDGE DR
006.234 CO 866	TEN MILLS RD
006.743 CO 75	CENTENNIAL LA (NB/L)
006.757 CO 1064	BEAVERBROOK RD
006.757 CO 75	CENTENNIAL LA
007.420 CO 517	ELIOTS OAK RD
007.640 CO 2638	COTTONWOOD WAY
007.740 CO 2137	BEECH CREEK DR
007.740 CO 73	MANOR LA

MARYLAND DEPARTMENT OF TRANSPORTATION
STATE HIGHWAY ADMINISTRATION
DATA SERVICES DIVISION

2020 HIGHWAY LOCATION REFERENCE

COUNTY:HOWARD
DISTRICT: 7
DATE: 11/4/2021
VERSION:1.0

ROUTE NUMBER: MD 108
DIRECTION: WEST (NON INVENTORY)

MILEPOINT		MILEPOINT DESCRIPTION
007.960	CO 915	CEDAR LA
008.198	CO 1906	GAITHER FARM RD
008.371	CO 744	HARPERS FARM RD
008.377	CO 744	HARPERS FARM RD (EB/L)
008.377	CO 1065	HOMWOOD RD
008.589	CO 2571	RIDERMARK ROW
008.780	CO 3058	JERICO RD
008.935	CO 3776	VALLEY VIEW OVERLOOK
008.942	CO 2794	MANORSTONE LA
008.942	CO 3776	VALLEY VIEW OVERLOOK
009.430		STRUC #13017 MIDDLE PATUXENT RIVER
009.570	CO 1945	BRAGDON WOOD
009.640	CO 1641	MIDDLE PATUXENT CT
009.860	CO 2140	LINDEN CHAPEL RD
010.070	CO 2410	MEADOW VISTA WAY
010.070	CO 84	TROTTER RD
010.386	CO 2791	BROAD MEADOW LA
010.680	CO 80	SHEPPARD LA
010.934	CO 2567	LINDEN LINTHICUM LA
011.184	CO 2892	GREAT STAR DR
011.310	CO 2744	AUTO DR
011.310	CO 3046	SIGNAL BELL LA
011.393	RP 32	RAMP 2 FR MD 32 WB TO MD 108 NB
011.428	MD 32	PATUXENT PKWY
011.440		STRUC #13133
011.443	MD 32	PATUXENT PKWY (SB/L)
011.485	RP 32	RAMP 4 FR MD 108 NB TO MD 32 EB
011.530	CO 558	TEN OAKS RD
011.640	CO 217	WAKE FOREST RD
011.720	CO 2964	GUILFORD RD
012.240	OP 11	NO NAME
012.280		STRUC #13097 BR MIDDLE PATUXENT RIVER
012.470	CO 3574	MACBETH FARM LA
012.470	CO 3045	RICHARDSON FARM LA

MARYLAND DEPARTMENT OF TRANSPORTATION
STATE HIGHWAY ADMINISTRATION
DATA SERVICES DIVISION

2020 HIGHWAY LOCATION REFERENCE

COUNTY:HOWARD
DISTRICT: 7
DATE: 11/4/2021
VERSION:1.0

ROUTE NUMBER: MD 108
DIRECTION: WEST (NON INVENTORY)

MILEPOINT		MILEPOINT DESCRIPTION
013.620	CO 57	HIGHLAND RD
013.620	MD 216	SCAGGSVILLE RD
013.780	CO 2944	PATERNAL GIFT DR
013.870	CO 831	BYEFIELD DR
014.230	CO 320	BROOKS RD
014.310	CO 85	HALL SHOP RD
014.380	CO 1609	BRIARIDGE CT
014.990	OP 10	WAINWRIGHT RD
015.160	MD 108	ASHTON RD
015.160		MONTGOMERY CO/L
015.160		STRUC #15008 PATUXENT RIVER

ROUTE NUMBER: MD 144 A
DIRECTION: WEST (NON INVENTORY)

MILEPOINT		MILEPOINT DESCRIPTION
000.000	CO 2131	PEBBLE BEACH DR
000.007	US 40	BALTO NATIONAL PIKE
000.170	CO 202	CEMETERY LA
000.247	CO 3819	BURTON DR
000.457	CO 3818	WESTMOUNT PKWY (NB/L)
000.460	CO 3323	CORNELL LA
000.469	CO 3818	WESTMOUNT PKWY
000.760	CO 3187	KATHERINE PL
000.866	CO 3188	TERRA MARIA WAY
001.150	CO 79	FOLLY QUARTER RD
001.669	CO 3455	LANCELOT CROSS
001.669	CO 70	MARRIOTTSVILLE RD
001.947	CO 3440	COTSWOLD SPRING FARM LA
001.947	CO 3697	WILLOW RIDGE LA
002.440	OP 634	KINGS GIFT DR
002.550	CO 49	TRIADELPHIA RD
002.890	CO 323	THOMPSON DR
003.240	CO 67	SAND HILL RD

MARYLAND DEPARTMENT OF TRANSPORTATION
STATE HIGHWAY ADMINISTRATION
DATA SERVICES DIVISION

2020 HIGHWAY LOCATION REFERENCE

COUNTY:HOWARD
DISTRICT: 7
DATE: 11/4/2021
VERSION:1.0

ROUTE NUMBER: MD 144 A
DIRECTION: WEST (NON INVENTORY)

MILEPOINT		MILEPOINT DESCRIPTION
003.725	CO 3405	FOX MEADOW LA
003.790	CO 1733	WYNFIELD RD
004.130	CO 1651	WELLWORTH WAY
004.180	CO 1516	CLOVERHILL DR
004.502	MD 32	SYKESVILLE RD
004.518	MD 32	SYKESVILLE RD (SB/L)
004.580	CO 1819	W FRIENDSHIP SHOPPING CTR RD
004.830	CO 1495	BUTTERCUP CT
005.220	CO 1517	FAIRGROUNDS RD
006.100	CO 62	PFEFFERKORN RD
006.550	CO 1837	OSTER FARM RD
007.010	CO 38	MCKENDREE RD
008.177	CO 3764	DROVERS LA
008.320	MD 97	ROXBURY MILLS RD
008.720	CO 3255	CARRIAGE MILL DR
008.864	CO 925	ADDISON WAY
008.864	CO 924	BUSHY PARK RD
010.100	CO 30	MORGAN STATION RD
010.170	CO 26	CARRS MILL RD
010.680	CO 24	DAISY RD
011.200	CO 1927	CHURCH ALLEY
011.200	CO 1926	HOPKINS ALLEY
011.260	CO 1928	WHITEFOOT ALLEY
011.320	CO 1518	MADISON ST
011.450	MD 94	WOODBINE RD
011.460	MD 94	WOODBINE RD (SB/L)
012.460	CO 2443	BAHNER CT
012.760	CO 923	HARDY RD
012.760	CO 7	WATERSVILLE RD
013.220	CO 21	ST MICHAELS RD
013.507	CO 8	BEEZ RD
013.950	CO 3794	PINK DOGWOOD CT
014.140	CO 2149	NURSERY CT
014.310	CO 1594	WEST WATERSVILLE RD

MARYLAND DEPARTMENT OF TRANSPORTATION
STATE HIGHWAY ADMINISTRATION
DATA SERVICES DIVISION

2020 HIGHWAY LOCATION REFERENCE

COUNTY:HOWARD
DISTRICT: 7
DATE: 11/4/2021
VERSION:1.0

ROUTE NUMBER: MD 144 A
DIRECTION: WEST (NON INVENTORY)

MILEPOINT **MILEPOINT DESCRIPTION**

014.420	CO 2150	COUNTRY VIEW WAY
014.760	CO 5	LONG CORNER RD
014.760	MD 144 HC	TWIN ARCH RD
015.300	MD 144 A-	FREDERICK RD

ROUTE NUMBER: MD 175
DIRECTION: SOUTH (NON INVENTORY)

MILEPOINT **MILEPOINT DESCRIPTION**

000.000	CO 794	LITTLE PATUXENT PKWY
000.000	RP 29	RAMP 6 FR MD 175 EB TO US 29 SB
000.106		STRUC #130087001 - LITTLE PATUXENT RIVER
000.320	RP 29	RAMP 5 FR US 29 SB TO MD 175 EB
000.357	US 29	COLUMBIA PIKE (SB/L)
000.368		STRUC #130086031
000.379	US 29	COLUMBIA PIKE
000.420	RP 29	RAMP 3 FR MD 175 EB TO US 29 NB
000.549	RP 29	RAMP 9 FR US 29 NB TO MD 175 WB
000.708	RP 29	RAMP 4 FR US 29 NB TO MD 175 EB
000.927	CO 798	THUNDER HILL RD
001.040		STRUC #130090001 - PED WALKWAY
001.336	RP 175	RAMP 8 FR MD 175 SB TO OAKLAND MILLS RD
001.534	RP 175	RAMP 6 FR OAKLAND MILLS RD TO MD 175 SB
002.003	CO 991	TAMAR DR
002.310		STRUC #130139001 - BR OF LITTLE PATUXENT
002.346		STRUC #130091001 - PED WALKWAY
002.903	CO 1317	DOBBIN RD
003.292	RP 175	RAMP 8 FR MD 175 TO SNOWDEN RIVER PKWY
003.460	RP 175	RAMP 7 FR SNOWDEN RIVER PKWY TO MD 175
003.519	CO 1140	SNOWDEN RIVER PKWY (SB/L)
003.526		EXIT #13
003.526		STRUC #130153031
003.531	CO 1140	SNOWDEN RIVER PKWY
003.863	CO 2035	RAMP C

MARYLAND DEPARTMENT OF TRANSPORTATION
STATE HIGHWAY ADMINISTRATION
DATA SERVICES DIVISION

2020 HIGHWAY LOCATION REFERENCE

COUNTY:HOWARD
DISTRICT: 7
DATE: 11/4/2021
VERSION:1.0

ROUTE NUMBER: MD 175
DIRECTION: SOUTH (NON INVENTORY)

MILEPOINT		MILEPOINT DESCRIPTION
003.866		STRUC #130092021
003.867	CO 2036	RAMP G
003.874	MD 175 HC	COLUMBIA GATEWAY DR
004.070	CO 2068	RAMP A
004.353	MD 108	WATERLOO RD
004.361	MD 108	WATERLOO RD (WB/L)
004.846	RP 95	RAMP 6 FR MD 175 EB TO IS 95 SB
004.968	RP 95	RAMP 5 FR RAMP 8 (FR IS 95) TO MD 175 EB
004.996	IS 95	NO NAME (SB/L)
005.010		EXIT #41
005.010		STRUC #130061041
005.022	IS 95	NO NAME
005.025	RP 95	RAMP 3 FR MD 175 EB TO IS 95 NB
005.056	RP 95	RAMP 3 FR MD 175 EB TO IS 95 NB
005.125	RP 95	RAMP 1 FR RAMP 4 (FR IS 95) TO MD 175 WB
005.290	RP 95	RAMP 4 FR IS 95 NB TO MD 175 EB
005.462	US 1	WASHINGTON BLVD (SB/L)
005.468	US 1	WASHINGTON BLVD
005.740	CO 1419	POCOMOKE AVE
006.444	CO 1420	OCEANO AVE
006.570	CO 276	OLD JESSUP RD
006.650	CO 311	SHAREWOOD DR
006.727	CO 121	DORSEY RUN RD
006.979		ANNE ARUNDEL CO/L
006.979	MD 175	JESSUP RD
006.979		STRUC #130043001

ROUTE NUMBER: MD 216
DIRECTION: SOUTH (NON INVENTORY)

MILEPOINT		MILEPOINT DESCRIPTION
000.000	MD 108	CLARKSVILLE PIKE
000.000	CO 57	HIGHLAND RD
000.560	CO 85	HALL SHOP RD

MARYLAND DEPARTMENT OF TRANSPORTATION
STATE HIGHWAY ADMINISTRATION
DATA SERVICES DIVISION

2020 HIGHWAY LOCATION REFERENCE

COUNTY:HOWARD
DISTRICT: 7
DATE: 11/4/2021
VERSION:1.0

ROUTE NUMBER: MD 216
DIRECTION: SOUTH (NON INVENTORY)

MILEPOINT		MILEPOINT DESCRIPTION
000.880	OP 1034	BUCKS HAVEN LA
001.150	CO 86	BROWNS BRIDGE RD
001.644	CO 3582	FULTON RIDGE DR
001.950	CO 2542	FULTON ESTATES CT
002.230	CO 93	PINDELL SCHOOL RD
002.770	CO 88	LIME KILN RD
002.804	CO 90	MURPHY RD
003.523	CO 3500	OLD COLUMBIA RD
003.760	RP 29	RAMP 6 FR MD 216 EB TO US 29 SB
003.851	RP 29	RAMP 7 FR MD 216 WB TO RP 6 (TO US29 SB)
003.884	RP 29	RAMP 8 FR RP 5 (FR US29 SB) TO MD 216 WB
003.970	RP 29	RAMP 5 FR US 29 SB TO MD 216 EB
004.032	US 29	COLUMBIA PIKE (SB/L)
004.050		STRUC #130152041
004.061	US 29	COLUMBIA PIKE
004.198	CO 3583	ICE CRYSTAL DR
004.226	CO 3583	ICE CRYSTAL DR (NB/L)
004.720	CO 475	CREST RD
005.436	CO 91	LEISHEAR RD
006.080	RP 95	RAMP 6 FR MD 216 EB TO IS 95 SB
006.490	RP 95	RAMP 5 FR IS 95 SB TO MD 216 EB
006.511	IS 95	NO NAME (SB/L)
006.520		EXIT #35
006.520		STRUC #130076041
006.535	IS 95	NO NAME
006.630	RP 95	RAMP 3 FR MD 216 EB TO IS 95 NB
006.950	RP 95	RAMP 4 FR IS 95 NB TO MD 216 EB
007.180		EXIT #1
007.180	RP 216	RAMP 8 FR MD 216 SB TO STEPHENS RD
007.300	RP 216	RAMP 8 FR MD 216 SB TO STEPHENS RD
007.300		STRUC #130156002
007.450	CO 114	ALL SAINTS RD
007.990	CO 1811	PILGRIM AVE
008.074		PRINCE GEORGES CO/L

MARYLAND DEPARTMENT OF TRANSPORTATION
STATE HIGHWAY ADMINISTRATION
DATA SERVICES DIVISION

2020 HIGHWAY LOCATION REFERENCE

COUNTY:HOWARD
DISTRICT: 7
DATE: 11/4/2021
VERSION:1.0

ROUTE NUMBER: MD 216
DIRECTION: SOUTH (NON INVENTORY)

MILEPOINT		MILEPOINT DESCRIPTION
008.074	MD 216	SEVENTH ST (SB/L)
008.074		STRUC #130044001 - PATUXENT RIVER

ROUTE NUMBER: MD 216 J
DIRECTION: NORTH (NON INVENTORY)

MILEPOINT		MILEPOINT DESCRIPTION
000.000	MD 216	SCAGGSVILLE RD
000.032	CO 3740	BUCH WAY

ROUTE NUMBER: MD 732 V
DIRECTION: NORTH (NON INVENTORY)

MILEPOINT		MILEPOINT DESCRIPTION
000.409	CO 2892	GREAT STAR DR
000.430	RP 32	RAMP 4 FR MD 732V NB TO MD 32 EB
000.462	MD 32	PATUXENT PKWY (SB/L)
000.470		EXIT #19
000.470		STRUC #130137001
000.477	MD 32	PATUXENT PKWY
000.500	RP 32	RAMP 2 FR MD 32 WB TO MD 732V NB
000.521	CO 2892	GREAT STAR DR

ROUTE NUMBER: MD 932 B
DIRECTION: WEST (NON INVENTORY)

MILEPOINT		MILEPOINT DESCRIPTION
000.000	CO 513	EAST IVORY RD
000.030	CO 3587	JULIA MANOR WAY
000.160	RP 32	RAMP 2 FR BURNTWOODS RD TO MD 32 NB
000.193	MD 32	SYKESVILLE RD
000.200		STRUC #1315800
000.207	MD 32	SYKESVILLE RD (SB/L)
000.251	MD 932 C-	TEN OAKS RD

MARYLAND DEPARTMENT OF TRANSPORTATION
STATE HIGHWAY ADMINISTRATION
DATA SERVICES DIVISION

2020 HIGHWAY LOCATION REFERENCE

COUNTY:HOWARD
DISTRICT: 7
DATE: 11/4/2021
VERSION:1.0

ROUTE NUMBER: MD 932 B
DIRECTION: WEST (NON INVENTORY)

MILEPOINT		MILEPOINT DESCRIPTION
000.264	MD 932 C-	TEN OAKS RD (SB/L)
000.380	CO 3333	SNOW CHIEF RD
000.420	CO 44	BURNTWOODS RD

ROUTE NUMBER: MD 932 C
DIRECTION: SOUTH (NON INVENTORY)

MILEPOINT		MILEPOINT DESCRIPTION
000.000	RP 32	RAMP 8 FR MD 32 SB TO TEN OAKS RD
000.015	MD 932 E-	PFEFFERKORN RD
000.021	MD 932 E-	PFEFFERKORN RD (SB/L)
000.243	MD 932 B-	BURNTWOODS DR (WB/L)
000.274	MD 932 B-	BURNTWOODS RD
000.352	MD 932 D-	IVORY RD
000.549	CO 558	TEN OAKS RD

ROUTE NUMBER: MD 932 E
DIRECTION: SOUTH (NON INVENTORY)

MILEPOINT		MILEPOINT DESCRIPTION
000.000	CO 62	PFEFFERKORN RD
000.100	MD 932 C-	TEN OAKS RD (SB/L)

ROUTE NUMBER: MD 932 F
DIRECTION: WEST (NON INVENTORY)

MILEPOINT		MILEPOINT DESCRIPTION
000.000	CO 1943	LINDEN CHURCH RD
000.040	CO 597	BROADWATER LA
000.040	MD 932 G-	GREENBERRY LA
000.070	RP 32	RAMP 2 FR LINDEN CHURCH RD TO MD 32 NB
000.108	MD 32	SYKESVILLE RD
000.153	RP 32	RAMP 6 FR LINDEN CHURCH RD TO MD 32 SB
000.250	CO 558	TEN OAKS RD

MARYLAND DEPARTMENT OF TRANSPORTATION
STATE HIGHWAY ADMINISTRATION
DATA SERVICES DIVISION

2020 HIGHWAY LOCATION REFERENCE

COUNTY:HOWARD
DISTRICT: 7
DATE: 11/4/2021
VERSION:1.0

ROUTE NUMBER: MD 985 A
DIRECTION: WEST (NON INVENTORY)

MILEPOINT **MILEPOINT DESCRIPTION**

000.170 CO 271 OLD FREDERICK RD

ROUTE NUMBER: US 1
DIRECTION: SOUTH (NON INVENTORY)

MILEPOINT **MILEPOINT DESCRIPTION**

000.000 BALTIMORE CO/L
000.000 STRUC #030010001 - PATAPSCO RIVER
000.000 US 1 WASHINGTON BLVD (SB/L)
000.150 RP 895 RAMP 7 FR IS 895 WB TO US 1 SB
000.220 CO 158 LEVERING AVE
000.272 CO 266 RAILROAD AVE
000.300 STRUC OVERHEAD - R/R CSX 140 881 Y
000.335 CO 265 BRUMBAUGH AVE
000.469 CO 1732 OLD WASHINGTON RD
001.043 CO 149 BONNIE VIEW LA
001.380 CO 136 MONTGOMERY RD
001.660 CO 2371 GREENFIELD RD
001.844 CO 1732 OLD WASHINGTON RD
001.960 CO 254 PINE AVE
001.960 CO 2188 ROWANBERRY DR
002.065 CO 559 SOUTH HANOVER RD
002.104 CO 187 HUNT CLUB RD
002.254 CO 663 HOWARD LA
002.303 CO 143 LOUDON AVE
002.470 CO 1578 DUCKETTS LA
002.726 CO 3164 TROY HILL DR
002.944 CO 3164 TROY HILL DR
002.990 STRUC #130002001 - BEALMEAR BRANCH
003.178 CO 1126 AMBERTON DR
003.178 MD 100 X- NO NAME
003.270 RP 100 RAMP 8 FR US 1 SB TO MD 100 WB
003.293 RP 100 RAMP 7 FR RAMP 2 (FR MD 100) TO US 1 SB
003.401 MD 100 NO NAME (WB/L)

MARYLAND DEPARTMENT OF TRANSPORTATION
STATE HIGHWAY ADMINISTRATION
DATA SERVICES DIVISION

2020 HIGHWAY LOCATION REFERENCE

COUNTY:HOWARD
DISTRICT: 7
DATE: 11/4/2021
VERSION:1.0

ROUTE NUMBER: US 1
DIRECTION: SOUTH (NON INVENTORY)

MILEPOINT	MILEPOINT DESCRIPTION
003.410	EXIT #6
003.410	STRUC #130118001
003.417 MD 100	NO NAME
003.540 RP 100	RAMP 6 FR MD 100 EB TO US 1 SB
003.545 RP 100	RAMP 5 FR US 1 SB TO RAMP 4 (TO MD 100)
003.920 MD 103	DORSEY RD
004.096 CO 2549	BUSINESS PKWY
004.240 CO 495	CEMETERY LA
004.264 CO 133	BROOKDALE RD
004.461 CO 499	KIT KAT RD
004.790	STRUC #130003001 - DEEP RUN
004.863 CO 131	MONTEVIDEO RD
004.960 CO 1519	PORT CAPITOL DR
005.138 CO 3832	ROCKSIDE AVE
005.346 MD 175	WATERLOO RD
005.355 MD 175	WATERLOO RD (SB/L)
005.573 CO 1090	ASSATEAGUE DR
005.573 MD 958 P-	CRESTMOUNT RD
005.620	STRUC #130004001 - DORSEY RUN
005.622 OP 54	MCCLAIN AVE
005.740 CO 196	CEDAR AVE
005.840 CO 445	LINCOLN DR
005.900 CO 313	HICKS RD
006.180 CO 122	MISSION RD
006.580	STRUC #130005001 - DORSEY RUN
006.712 OP 941	GATEWOOD DR
007.096 CO 1092	PATUXENT RANGE RD
007.240	STRUC #130099001
007.670 CO 1910	GUILFORD RD
007.886 RP 32	RAMP 8 FR US 1 SB TO RAMP 9 (TO MD 32)
007.946	STRUC #130006001
008.026 RP 32	RAMP 7 FR RAMP 9 (FR MD 32) TO US 1 SB
008.066 RP 32	RAMP 9 FR MD 32 WB TO MD 32 WB
008.066	STRUC #130109002

MARYLAND DEPARTMENT OF TRANSPORTATION
STATE HIGHWAY ADMINISTRATION
DATA SERVICES DIVISION

2020 HIGHWAY LOCATION REFERENCE

COUNTY:HOWARD

DISTRICT: 7

DATE: 11/4/2021

VERSION:1.0

ROUTE NUMBER: US 1

DIRECTION: SOUTH (NON INVENTORY)

MILEPOINT MILEPOINT DESCRIPTION

008.081	MD 32	PATUXENT PKWY
008.096		STRUC #130108032
008.112	MD 32	PATUXENT PKWY (SB/L)
008.126	RP 32	RAMP 10 FR MD 32 EB TO MD 32 EB
008.126		STRUC #130110002
008.136	RP 32	RAMP 5 FR US 1 SB TO RAMP 10 (TO MD 32)
008.220	RP 32	RAMP 6 FR RAMP 10 (FR MD 32) TO US 1 SB
008.310	CO 191	HOWARD ST
008.450		STRUC #130007001 - LITTLE PATUXENT RIVER
008.756	CO 416	GORMAN RD
009.027	CO 2813	FREESTATE DR
009.300		STRUC #130009001 - HAMMOND BRANCH
009.388	CO 1833	LYNN BUFF CT
009.500	CO 1717	MAIER RD
009.686	OP 702	COUNTRY MEADOWS LA
009.940	CO 112	WHISKEY BOTTOM RD
010.110	CO 1296	BREWERS CT
010.180	CO 3585	HILL ST
010.370	OP 27	DAVIS AVE
010.557	CO 256	MADISON AVE
010.672	CO 508	N LAUREL RD
010.672	CO 116	NORTH LAUREL RD
010.840		PRINCE GEORGE'S CO/L
010.840		STRUC #160002001
010.840	US 1	WASHINGTON BLVD (SB/L)

ROUTE NUMBER: US 29

DIRECTION: SOUTH (NON INVENTORY)

MILEPOINT MILEPOINT DESCRIPTION

000.000	MD 99	OLD FREDERICK RD
000.240	RP 70	RAMP 8 FR US 29 SB TO IS 70 WB
000.310	RP 70	RAMP 9 FR US 29 NB TO RAMP 8(TO IS70 WB)
000.431	IS 70	NO NAME (WB/L)

MARYLAND DEPARTMENT OF TRANSPORTATION
STATE HIGHWAY ADMINISTRATION
DATA SERVICES DIVISION

2020 HIGHWAY LOCATION REFERENCE

COUNTY:HOWARD
DISTRICT: 7
DATE: 11/4/2021
VERSION:1.0

ROUTE NUMBER: US 29
DIRECTION: SOUTH (NON INVENTORY)

MILEPOINT **MILEPOINT DESCRIPTION**

000.440		EXIT #25
000.440		STRUC #130048021
000.451	IS 70	NO NAME
000.500	RP 70	RAMP 5 FR US 29 SB TO IS 70 EB
000.840		MILE MARKER 25.0
000.930	RP 70	RAMP 7 FR IS 70 WB TO US 29 SB
000.950	RP 70	RAMP 6 FR IS 70 EB TO US 29 SB
001.680	RP 29	RAMP 8 FR US 29 SB TO US 40 WB
001.794	US 40	BALTO NATIONAL PIKE (WB/L)
001.800		EXIT #24
001.800		STRUC #130011021
001.819	US 40	BALTO NATIONAL PIKE
001.845	RP 29	RAMP 5 FR US 29 SB TO US 40 EB
001.858		MILE MARKER 24.0
002.180	RP 29	RAMP 7 FR US 40 WB TO US 29 SB
002.290	CO 278	FREDERICK RD
002.290		STRUC #130010022
002.826		MILE MARKER 23.0
003.020	RP 29	RAMP 8 FR US 29 SB TO MD 103 WB
003.270		EXIT #23
003.270	MD 103	ST JOHNS LA
003.270		STRUC #130122002
003.350	MD 100	NO NAME
003.440	RP 29	RAMP 7 FR MD 103 WB TO US 29 SB
003.807		MILE MARKER 22.0
003.882	RP 29	RAMP 7 FR MD 100 WB TO US 29 SB
004.484	RP 29	RAMP 8 FR US 29 SB TO MD 108 WB
004.654	RP 29	RAMP 7 FR MD 108 WB TO US 29 SB
004.682	MD 108	OLD ANNAPOLIS RD (WB/L)
004.689		EXIT #21
004.689		STRUC #130111041 #130111041
004.696	MD 108	CLARKSVILLE PIKE
004.774	RP 29	RAMP 5 FR US 29 SB TO MD 108 EB
004.935	RP 29	RAMP 6 FR MD 108 EB TO US 29 SB

MARYLAND DEPARTMENT OF TRANSPORTATION
STATE HIGHWAY ADMINISTRATION
DATA SERVICES DIVISION

2020 HIGHWAY LOCATION REFERENCE

COUNTY:HOWARD
DISTRICT: 7
DATE: 11/4/2021
VERSION:1.0

ROUTE NUMBER: US 29
DIRECTION: SOUTH (NON INVENTORY)

MILEPOINT		MILEPOINT DESCRIPTION
005.410	RP 29	RAMP 8 FR US 29 SB TO MD 175 WB
005.734	RP 29	RAMP 7 FR MD 175 WB TO US 29 SB
005.762	MD 175	ROUSE PKWY
005.762		STRUC #130086041
005.769		MILE MARKER 20.0
005.770		EXIT #20
005.780	MD 175	ROUSE PKWY (SB/L)
005.780		STRUC #130086032
005.807	RP 29	RAMP 5 FR US 29 SB TO MD 175 EB
006.053	RP 29	RAMP 6 FR MD 175 EB TO US 29 SB
006.780		MILE MARKER 19.0
006.880		STRUC #HO0133 PED WALKWAY
006.890		ATR #0029 (CABINET NB/L)
007.162	CO 510	SOUTH ENTRANCE RD
007.335		STRUC #130012021 - PATUXENT RIVER
007.380	RP 29	RAMP 1 FR US 29 NB TO BROKEN LAND PKWY
007.380		STRUC #130128002
007.440	RP 29	RAMP 7 FR BROKEN LAND PKWY TO US 29 SB
007.507	CO 1161	BROKEN LAND PKWY (NB/L)
007.513		EXIT #18
007.513		STRUC #130129002
007.517	CO 1161	BROKEN LAND PKWY
007.570	RP 29	RAMP 5 FR US 29 SB TO BROKEN LAND PKWY
007.805	RP 29	RAMP 6 FR BROKEN LAND PKWY TO US 29 SB
008.384	RP 29	RAMP 8 FR US 29 SB TO SENECA DR
008.508		EXIT #17
008.508	RP 29	RAMP 7 FR SENECA DR TO US 29 SB
008.508		STRUC #130131002
008.515	CO 412	SENECA DR
008.770	RP 32	RAMP 8 FR US 29 SB TO MD 32 WB
008.850		MILE MARKER 17.0
009.095	RP 32	RAMP 7 FR MD 32 WB TO US 29 SB
009.123	MD 32	PATUXENT PKWY
009.138		EXIT #16

MARYLAND DEPARTMENT OF TRANSPORTATION
STATE HIGHWAY ADMINISTRATION
DATA SERVICES DIVISION

2020 HIGHWAY LOCATION REFERENCE

COUNTY:HOWARD
DISTRICT: 7
DATE: 11/4/2021
VERSION:1.0

ROUTE NUMBER: US 29
DIRECTION: SOUTH (NON INVENTORY)

MILEPOINT		MILEPOINT DESCRIPTION
009.138		STRUC #130101042 #130101041
009.154	MD 32	PATUXENT PKWY (SB/L)
009.184	RP 32	RAMP 5 FR US 29 SB TO MD 32 EB
009.515	RP 32	RAMP 6 FR MD 32 EB TO US 29 SB
009.764		MILE MARKER 16.0
009.774	CO 1878	RIVERS EDGE RD
010.180		STRUC #130013021 - MIDDLE PATUXENT RIVER
010.588	RP 29	RAMP 8 FR US 29 SB TO JOHNS HOPKINS RD
010.742		MILE MARKER 15.0
010.875	CO 109	JOHNS HOPKINS RD
010.880		EXIT #15
010.880		STRUC #130154002
010.885	CO 109	JOHNS HOPKINS RD (EB/L)
011.200	RP 29	RAMP 6 FR JOHNS HOPKINS RD TO US 29 SB
011.290		STRUC #130014001 - HAMMOND BRANCH
011.706		MILE MARKER 14.0
012.031	MD 216	SCAGGSVILLE RD
012.037		EXIT #13
012.037		STRUC #130152042 #130152041
012.040	MD 216	SCAGGSVILLE RD (SB/L)
012.050	RP 29	RAMP 5 FR US 29 SB TO MD 216 EB
012.350	RP 29	RAMP 6 FR MD 216 EB TO US 29 SB
012.690		MILE MARKER 13.0
012.724	CO 3500	OLD COLUMBIA RD
013.370	US 29	COLUMBIA PIKE (SB/L)
013.370		MONTGOMERY CO/L
013.370		STRUC #150034001 - PATUXENT RIVER

ROUTE NUMBER: US 40
DIRECTION: WEST (NON INVENTORY)

MILEPOINT		MILEPOINT DESCRIPTION
000.000		BALTIMORE CO/L
000.000	US 40	BALTO NATIONAL PIKE (WB/L)

MARYLAND DEPARTMENT OF TRANSPORTATION
STATE HIGHWAY ADMINISTRATION
DATA SERVICES DIVISION

2020 HIGHWAY LOCATION REFERENCE

COUNTY:HOWARD
DISTRICT: 7
DATE: 11/4/2021
VERSION:1.0

ROUTE NUMBER: US 40
DIRECTION: WEST (NON INVENTORY)

MILEPOINT		MILEPOINT DESCRIPTION
000.000		STRUC #030109001 - PATAPSCO RIVER
000.520	SR 2	ENT TO PATAPSCO VALLEY STATE PARK
000.520		STRUC #130034001
000.620	SR 2	ENT TO PATAPSCO VALLEY STATE PARK
001.007	OP 942	NO NAME
001.066	CO 462	TYSON RD
001.315	CO 3173	GOVERNORS RUN
001.558	CO 285	NORMANDY DR
001.785	OP 37	NORMANDY CENTER DR
002.022	CO 1312	ROGERS AVE
002.241	CO 3203	EXECUTIVE CENTER RD
002.412	CO 2929	NORTH RIDGE RD
002.412	CO 46	RIDGE RD
002.473	RP 29	RAMP 2 FR US 40 WB TO US 29 NB
002.607	RP 29	RAMP 1 FR US 29 NB TO US 40 WB
002.675	US 29	COLUMBIA PIKE
002.675		STRUC #130011011
002.690	US 29	COLUMBIA PIKE (SB/L)
002.690		STRUC #130011021
002.792	RP 29	RAMP 8 FR US 29 SB TO US 40 WB
002.934	CO 272	ST JOHNS LA
003.277	CO 449	N CHATHAM RD
003.452	CO 516	PLUM TREE DR
003.620	CO 290	GREENWAY DR
003.992	CO 317	DOGWOOD DR
004.380		STRUC #130032001 - LITTLE PATUXENT RIVER
004.754	CO 1063	BETHANY LA
004.754	CO 75	CENTENNIAL LA
004.990	CO 515	PINE ORCHARD LA
005.160	CO 224	BOONES LA
005.409	CO 360	COVENTRY COURT DR
005.524	CO 2131	PEBBLE BEACH DR
005.680	OP 17	CEMETERY LA
005.750		ATR STATION #14 (CABINET EB/L)

MARYLAND DEPARTMENT OF TRANSPORTATION
STATE HIGHWAY ADMINISTRATION
DATA SERVICES DIVISION

2020 HIGHWAY LOCATION REFERENCE

COUNTY:HOWARD
DISTRICT: 7
DATE: 11/4/2021
VERSION:1.0

ROUTE NUMBER: US 40
DIRECTION: WEST (NON INVENTORY)

MILEPOINT		MILEPOINT DESCRIPTION
006.483	CO 514	TURF VALLEY RD
007.235	CO 70	MARRIOTTSVILLE RD
007.869	IS 70	NO NAME
007.877		EXIT #82
007.877		STRUC #130055001
007.885	IS 70	NO NAME (WB/L)
008.755	IS 70	NO NAME (WB/L)