

2020

Calendar Year

HIGHWAY LOCATION REFERENCE

Data as of December 31, 2020

**PRINCE GEORGE'S
COUNTY**

SHA DISTRICT #3

PG



LEGEND

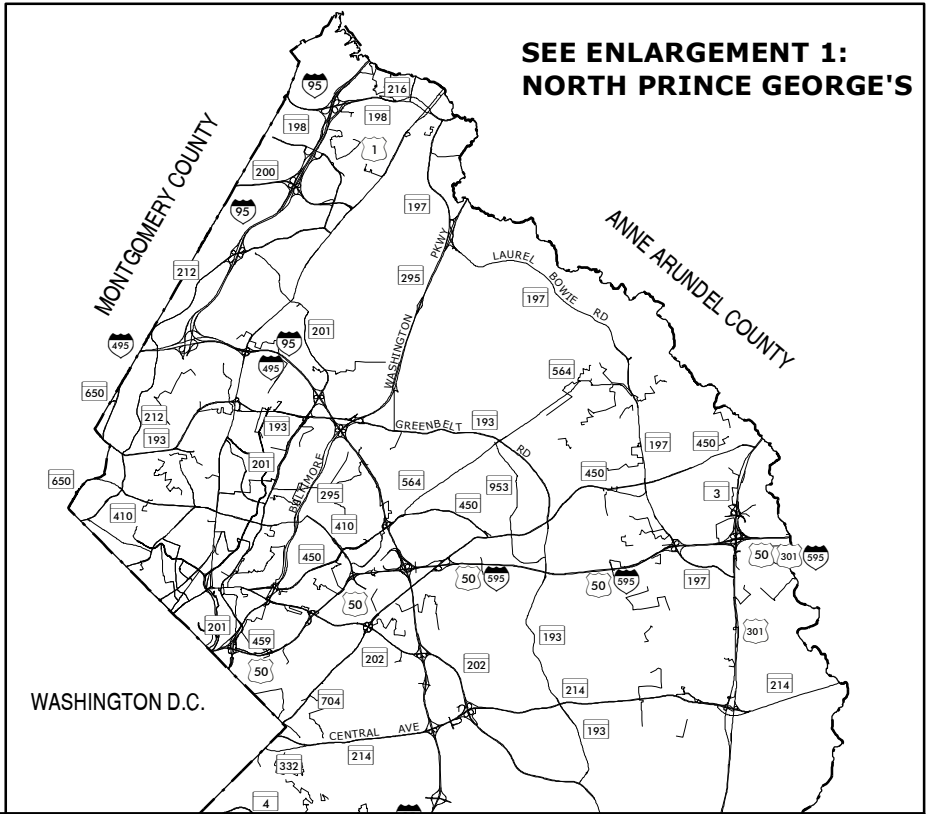
-  Interstate Highway
-  US Highway
-  State Highway

The information in these maps is provided as a public service by the Maryland Department of Transportation State Highway Administration (MDOT SHA).

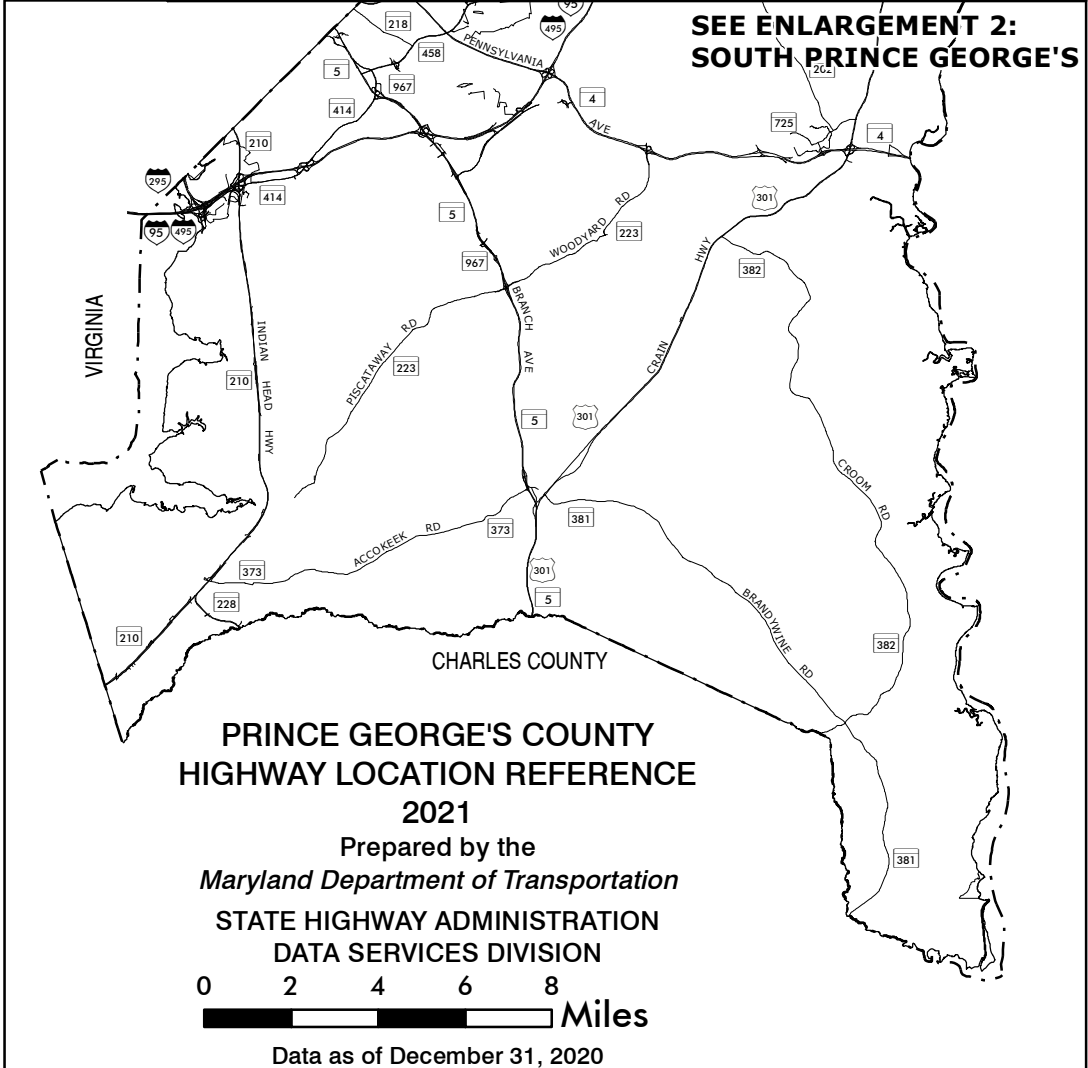
NOTICE

Restriction of Liability:
 MDOT SHA makes no claims, promises or guarantees about the accuracy, completeness, or adequacy of the contents of these maps and expressly disclaims liability for any errors and omissions in the contents of these documents. For more detailed maps, please contact: SHA_State_Local_DG@mdot.maryland.gov

**SEE ENLARGEMENT 1:
 NORTH PRINCE GEORGE'S**



**SEE ENLARGEMENT 2:
 SOUTH PRINCE GEORGE'S**



STATEWIDE GRID MAP KEY

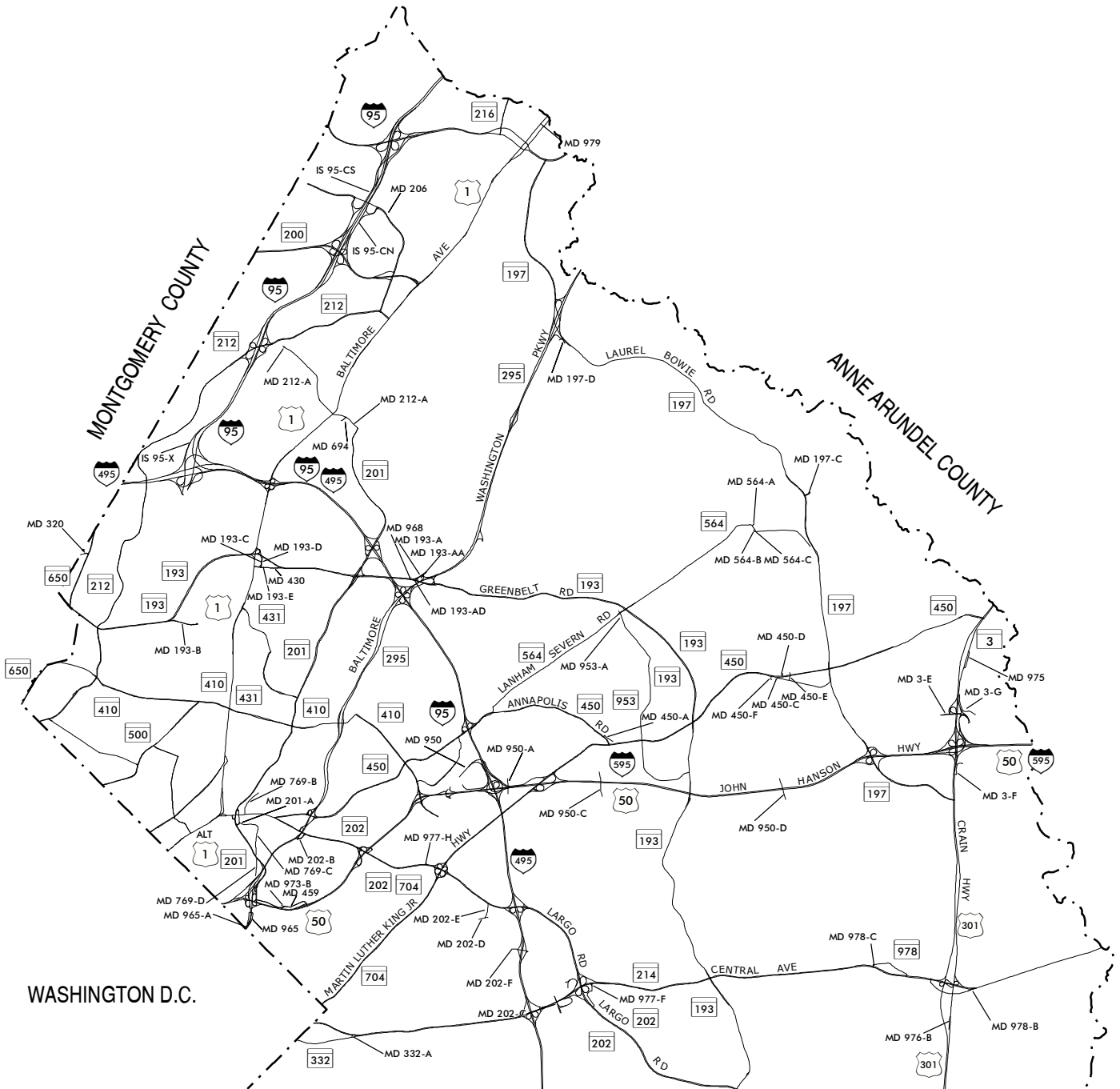
	E1B		
	E1D	E12C	
F11A	F11B	F12A	F12B
F11C	F11D	F12C	F12D
G11A	G11B	G12A	G12B
G11C	G11D	G12C	G12D
H11A	H11B	H12A	H12B
H11C	H11D	H12C	H12D
		I12A	I12B

**PRINCE GEORGE'S COUNTY
 HIGHWAY LOCATION REFERENCE
 2021**

Prepared by the
Maryland Department of Transportation
**STATE HIGHWAY ADMINISTRATION
 DATA SERVICES DIVISION**



Data as of December 31, 2020



**PRINCE GEORGE'S COUNTY
ENLARGEMENT 1
HIGHWAY LOCATION REFERENCE
2021**

Prepared by the
Maryland Department of Transportation

**STATE HIGHWAY ADMINISTRATION
DATA SERVICES DIVISION**



Data as of December 31, 2020


LEGEND

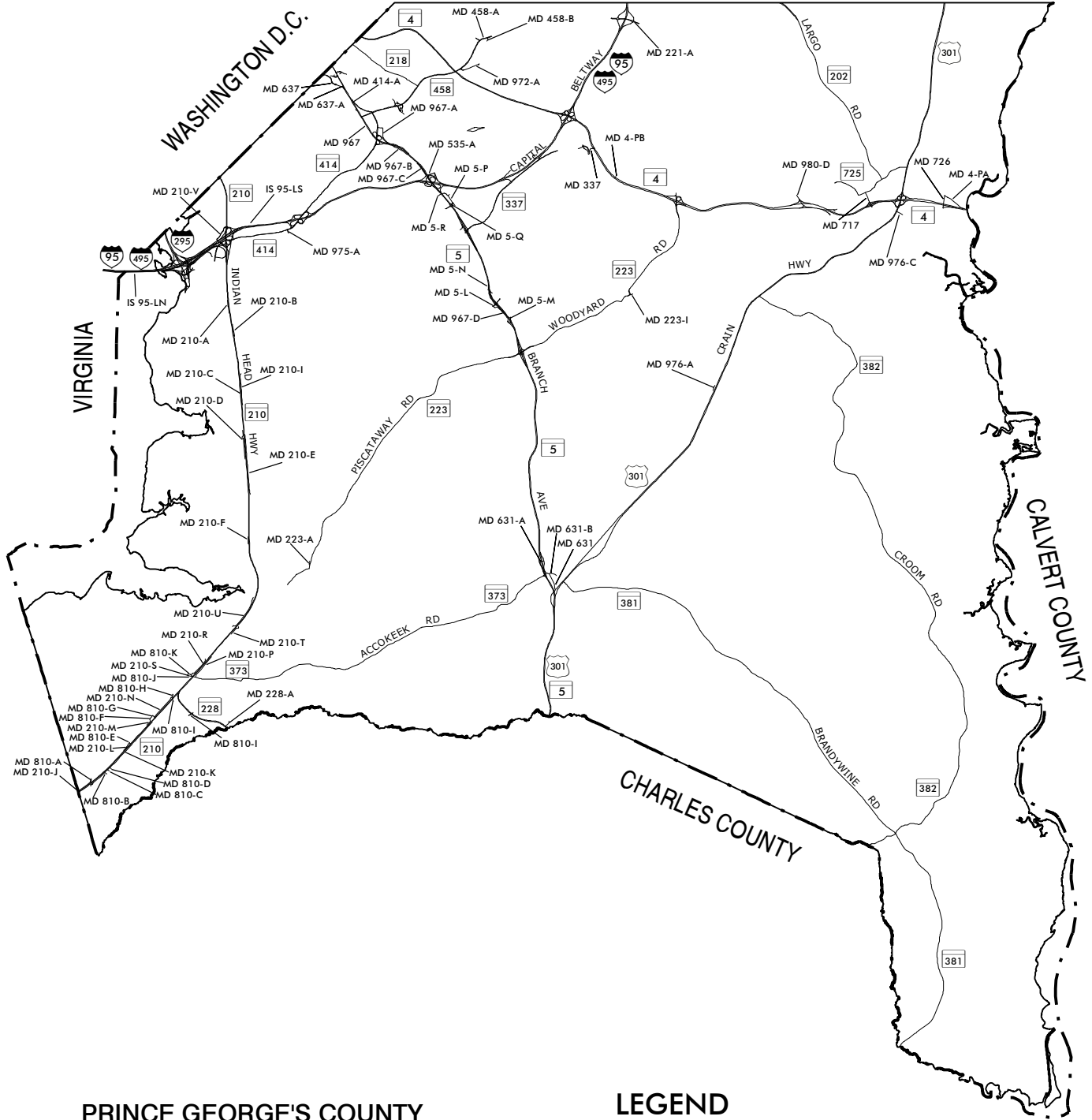
- Interstate Highway
- US Highway
- State Highway

The information in these maps is provided as a public service by the Maryland Department of Transportation State Highway Administration (MDOT SHA).

NOTICE

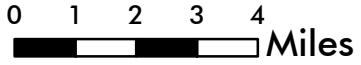
Restriction of Liability:
MDOT SHA makes no claims, promises or guarantees about the accuracy, completeness, or adequacy of the contents of these maps and expressly disclaims liability for any errors and omissions in the contents of these documents. For more detailed maps, please contact: SHA_State_Local_DG@mdot.maryland.gov





**PRINCE GEORGE'S COUNTY
ENLARGEMENT 2
HIGHWAY LOCATION REFERENCE**

2021
Prepared by the
Maryland Department of Transportation
**STATE HIGHWAY ADMINISTRATION
DATA SERVICES DIVISION**



Data as of December 31, 2020


LEGEND

- Interstate Highway
- US Highway
- State Highway

The information in these maps is provided as a public service by the Maryland Department of Transportation State Highway Administration (MDOT SHA).

NOTICE

Restriction of Liability:
MDOT SHA makes no claims, promises or guarantees about the accuracy, completeness, or adequacy of the contents of these maps and expressly disclaims liability for any errors and omissions in the contents of these documents. For more detailed maps, please contact: SHA_State_Local_DG@mdot.maryland.gov



ROUTE ALERT LIST

PRINCE GEORGE'S COUNTY

MD 431, Campus Dr/River Rd - Previously designated as MD 594-E, reassigned as MD 431 at the request of District 3 per MOA dated 8/27/19.

MD 433, Ellin Rd/85th Ave - Previously designated as MD 594-F, reassigned as MD 433 at the request of District 3 per MOA dated 8/27/19.

MARYLAND DEPARTMENT OF TRANSPORTATION
STATE HIGHWAY ADMINISTRATION
DATA SERVICES DIVISION

2020 HIGHWAY LOCATION REFERENCE

COUNTY: PRINCE GEORGE'S
DISTRICT: 3
DATE: 10/28/2021
VERSION:1.0

ROUTE NUMBER: IS 95
DIRECTION: NORTH(INVENTORY)

ROAD NAME	FUNCTIONAL CLASS	STATE SYSTEM	NHS	MAINTENANCE	MILEPOINT	MILEPOINT DESCRIPTION	MEDIAN TYPE	MARKED LANES	AADT
CAPITAL BELTWAY	U -Interstate	STATE PRIMARY	NHS	State Highway Agency	000.000		POSITIVE BARRIER	9	199,331
					000.186			8	
					000.384	VIRGINIA ST/L			
					000.418			9	
					000.470	STRUC #160173001 - POTOMAC RIVER			
					000.470	WASHINGTON DC LINE			
					000.781	MILE MARKER OL 0.4			
					000.979	MILE MARKER OL 0.6			
					001.185	STRUC #160292001 - PED WALKWAY			
					001.205	MILE MARKER OL 0.8			
					001.308	RP 95 RAMP 10 FR IS 95 NB TO RAMP 6			
					001.350			8	
					001.434	MILE MARKER OL 1.0			
					001.610	MILE MARKER OL 1.2			
					001.632	RP 95 RAMP 9 FR IS 295 SB TO NATL HARBOR BLVD			
					001.632	STRUC #16017200B - (RAMP 9)			
					001.684	XO 866 CROSSOVER			
					001.699	STRUC #160272001 - RAMP 10 OVER LOCAL LN			
					001.709	RP 95 RAMP 12 FR IS 295 SB TO MD 210 SB			
					001.709	STRUC #16021800A - (IS 295 S/B)			
					001.754	EXIT #2			145,692
					001.754	RP 95 RAMP 11 FR MD 210 NB TO IS 295 NB			
					001.754	STRUC #160267001 - (IS 295 N/B)			
					001.781	STRUC #160280001 - IS 95 S/B LOCAL LN			
					001.790	STRUC #160171001 - (IS 95 N/B AND S/B)			
					001.794	RP 95 RAMP 3 FR IS 95 LN TO RP 2 (TO I 295 NB)			
					001.801	STRUC #160266001 - IS 95 N/B LOCAL LN			
					001.804	RP 95 RAMP 13 FR RAMP 1 TO RP 2 (TO IS 295 NB)			
					001.817	MILE MARKER OL 1.4			
					001.877	RP 95 RAMP 1 FR NATL HARBOR BLVD TO IS 95 LS			

MARYLAND DEPARTMENT OF TRANSPORTATION
STATE HIGHWAY ADMINISTRATION
DATA SERVICES DIVISION

2020 HIGHWAY LOCATION REFERENCE

COUNTY: PRINCE GEORGE'S
DISTRICT: 3
DATE: 10/28/2021
VERSION:1.0

ROUTE NUMBER: IS 95

DIRECTION: NORTH(INVENTORY)

ROAD NAME	FUNCTIONAL CLASS	STATE SYSTEM	NHS	MAINTENANCE	MILEPOINT	MILEPOINT DESCRIPTION	MEDIAN TYPE	MARKED LANES	AADT			
CAPITAL BELTWAY	U -Interstate	STATE PRIMARY	NHS	State Highway Agency	001.877	STRUC #160270001 - IS 95 N/B LOCAL LN	POSITIVE BARRIER	8	145,692			
					001.877	STRUC #160281001 - IS 95 S/B LOCAL LN						
					001.877	STRUC #160282001 - (IS 95)						
					002.008	MILE MARKER OL 1.6						
					002.398	MILE MARKER OL 2.0						
					002.504	RP 95				RAMP 24 FR RP 11 (MD 210 NB) TO IS 95 LS		
					002.504					STRUC #160295001		
					002.535						9	
					002.574					MILE MARKER OL 2.2		
					002.581	MD 210 V				BALD EAGLE RD		
					002.581					STRUC #160170002		
					002.745	MD 210				INDIAN HEAD HWY (SB/L)		
					002.751					EXIT #3	8	143,960
					002.751					STRUC #160169002		
					002.757	MD 210				INDIAN HEAD HWY		
					002.802					MILE MARKER OL 2.4		
					003.028					MILE MARKER OL 2.6		
					003.045	IS 95 LN				CAPITAL BELTWAY (NB LOCAL)		
					003.145	RP 95				RAMP 4 FR RP 11 (FR MD 210) TO IS 95		
					003.187					MILE MARKER OL 2.8		
					003.250	CO 1203				LIVINGSTON RD		
					003.250					STRUC #160168001		
					003.390					MILE MARKER OL 3.0		
					003.836					MILE MARKER OL 3.4		
					004.010	RP 95				RAMP 6 FR IS 95 EB TO MD 414 SB		
					004.049					MILE MARKER OL 3.6		
					004.210					MILE MARKER OL 3.8		
					004.210	RP 95				RAMP 5 FR MD 414 SB TO IS 95 EB		
					004.322	MD 414				ST BARNABAS RD (WB/L)		
					004.330					EXIT #4		141,511

MARYLAND DEPARTMENT OF TRANSPORTATION
STATE HIGHWAY ADMINISTRATION
DATA SERVICES DIVISION

2020 HIGHWAY LOCATION REFERENCE

COUNTY: PRINCE GEORGE'S
DISTRICT: 3
DATE: 10/28/2021
VERSION:1.0

ROUTE NUMBER: IS 95
DIRECTION: NORTH(INVENTORY)

ROAD NAME	FUNCTIONAL CLASS	STATE SYSTEM	NHS	MAINTENANCE	MILEPOINT	MILEPOINT DESCRIPTION	MEDIAN TYPE	MARKED LANES	AADT
CAPITAL BELTWAY	U -Interstate	STATE PRIMARY	NHS	State Highway Agency	004.330	STRUC #160167051	POSITIVE BARRIER	8	141,511
					004.338 MD 414	ST BARNABAS RD			
					004.370 RP 95	RAMP 3 FR IS 95 EB TO MD 414 NB			
					004.446	MILE MARKER OL 4.0			
					004.530 RP 95	RAMP 4 FR MD 414 NB TO IS 95 EB			
					004.799	MILE MARKER OL 4.5			
					005.249	MILE MARKER OL 5.0			
					005.670	ATR STATION #0049 (CABINET INNER LOOP)			
					005.680	STRUC #160166002			
					005.680 CO 123	TEMPLE HILL RD			
					005.712	MILE MARKER OL 5.5			
					006.088 XO 868	CROSSOVER			
					006.549	MILE MARKER OL 6.5			
					006.630	STRUC #160165001 - HENSON CREEK			
					007.009 RP 95	RAMP 6 FR IS 95 NB TO MD 5 SB			
					007.024	MILE MARKER OL 7.0			
					007.187 RP 95	RAMP 5 FR MD 5 SB TO IS 95 NB			
					007.187	STRUC #160288001			
					007.275 RP 95	RAMP 5 FR MD 5 SB TO IS 95 NB			
					007.286 MD 5	BRANCH AVE (SB/L)			
					007.293 RP 5	RAMP 7 FR WOODS WAY WB TO MD 5 SB			
					007.300	EXIT #7			155,952
					007.300	STRUC #160164001			
					007.314 MD 5	BRANCH AVE			
					007.440 RP 95	RAMP 3 FR IS 95 NB TO MD 5 NB			
					007.453	MILE MARKER OL 7.5			
					007.587 RP 95	RAMP 4 FR MD 5 NB TO IS 95 NB			
					007.752 XO 869	CROSSOVER			
					008.220 CO 127	AUTH RD			
					008.220	STRUC #160163002			

MARYLAND DEPARTMENT OF TRANSPORTATION
STATE HIGHWAY ADMINISTRATION
DATA SERVICES DIVISION

2020 HIGHWAY LOCATION REFERENCE

COUNTY: PRINCE GEORGE'S
DISTRICT: 3
DATE: 10/28/2021
VERSION:1.0

ROUTE NUMBER: IS 95
DIRECTION: NORTH(INVENTORY)

ROAD NAME	FUNCTIONAL CLASS	STATE SYSTEM	NHS	MAINTENANCE	MILEPOINT	MILEPOINT DESCRIPTION	MEDIAN TYPE	MARKED LANES	AADT
CAPITAL BELTWAY	U-Interstate	STATE PRIMARY	NHS	State Highway Agency	008.273	MILE MARKER OL 8.5	POSITIVE BARRIER	8	155,952
					008.720	MILE MARKER OL 9.0			
					008.750	RP 95 RAMP 6 FR IS 95 EB TO MD 337 SB			
					008.880	XO 870 CROSSOVER			
					009.070	EXIT #9			
					009.070	STRUC #160162051			
					009.075	CO 81 SUTLAND RD			
					009.680	MILE MARKER OL 10.0			
					009.690	CO 483 FORESTVILLE RD			163,962
					009.690	STRUC #160161002			
					009.830	RP 95 RAMP 4 FR MD 337 NB TO IS 95 EB			
					009.965	GV 119 SUTLAND PKWY			
					009.990	STRUC #160160051			
					010.015	GV 119 SUTLAND PKWY (WB/L)			
					010.070	STRUC #160178001 - HENSON CREEK			
					010.370	XO 872 CROSSOVER			
					010.500	RP 95 RAMP 4 FR IS 95 NB TO MD 4 EB			
					010.750	RP 95 RAMP 3 FR MD 4 EB TO IS 95 NB			
					010.773	MD 4 PENNSYLVANIA AVE (SB/L)			
					010.780	EXIT #11			170,951
					010.780	STRUC #160159051			
					010.787	MD 4 PENNSYLVANIA AVE			
					010.820	RP 95 RAMP 1 FR IS 95 NB TO MD 4 WB			
					010.871	MILE MARKER OL 11.0			
					011.020	RP 95 RAMP 2 FR MD 4 WB TO IS 95 NB			
					011.220	XO 873 CROSSOVER			
					011.561	MILE MARKER OL 11.5			
					011.820	MILE MARKER OL 12.0			
					012.200	CO 89 D ARCY RD			
					012.200	STRUC #160158002			

MARYLAND DEPARTMENT OF TRANSPORTATION
STATE HIGHWAY ADMINISTRATION
DATA SERVICES DIVISION

2020 HIGHWAY LOCATION REFERENCE

COUNTY: PRINCE GEORGE'S
DISTRICT: 3
DATE: 10/28/2021
VERSION:1.0

ROUTE NUMBER: IS 95

DIRECTION: NORTH(INVENTORY)

ROAD NAME	FUNCTIONAL CLASS	STATE SYSTEM	NHS	MAINTENANCE	MILEPOINT	MILEPOINT DESCRIPTION	MEDIAN TYPE	MARKED LANES	AADT
CAPITAL BELTWAY	U -Interstate	STATE PRIMARY	NHS	State Highway Agency	012.439	MILE MARKER OL 12.5	POSITIVE BARRIER	8	170,951
					012.684	XO 876 CROSSOVER			
					012.884	RP 95 RAMP 4 FR IS 95 NB TO MD 221A EB			
					012.937	MILE MARKER OL 13.0			
					013.138	MD 221 A RITCHIE MARLBORO RD (SB/L)			
					013.140	EXIT #13			187,007
					013.140	STRUC #160157051			
					013.142	MD 221 A RITCHIE MARLBORO RD			
					013.374	RP 95 RAMP 2 FR MD 221A WB TO IS 95 NB			
					013.760	ATR STATION #0043 (CABINET OUTER LOOP)			
					013.855	MILE MARKER OL 14.0			
					014.236	MILE MARKER OL 14.5			
					014.332	XO 882 CROSSOVER			
					014.530	STRUC #160156001 - SOUTHWEST BRANCH			
					014.560	RP 95 RAMP 4 FR IS 95 NB TO MD 214 EB			
					014.730	RP 95 RAMP 3 FR MD 214 EB TO IS 95 NB			
					014.776	MD 214 CENTRAL AVE			
					014.780	EXIT #15			190,614
					014.780	STRUC #160153051			
					014.784	MD 214 CENTRAL AVE (WB/L)			
					014.851	MILE MARKER OL 15.0			
					015.010	RP 95 RAMP 2 FR MD 214 WB TO IS 95 NB			
					015.129	STRUC OVERHEAD - METRO			
					015.202	XO 884 CROSSOVER			
					015.301	MILE MARKER OL 15.5			
					015.600	BEGIN NB CD LANE			
					015.600	RP 95 RAMP 4 FR IS 95 NB TO MD 202F EB			
					015.690			9	
					015.790	MILE MARKER OL 16.0			
					015.830	MD 202 F ARENA DR			193,302

MARYLAND DEPARTMENT OF TRANSPORTATION
STATE HIGHWAY ADMINISTRATION
DATA SERVICES DIVISION

2020 HIGHWAY LOCATION REFERENCE

COUNTY: PRINCE GEORGE'S
DISTRICT: 3
DATE: 10/28/2021
VERSION:1.0

ROUTE NUMBER: IS 95
DIRECTION: NORTH(INVENTORY)

ROAD NAME	FUNCTIONAL CLASS	STATE SYSTEM	NHS	MAINTENANCE	MILEPOINT	MILEPOINT DESCRIPTION	MEDIAN TYPE	MARKED LANES	AADT		
CAPITAL BELTWAY	U-Interstate	STATE PRIMARY	NHS	State Highway Agency	015.830	EXIT #16	POSITIVE BARRIER	9	193,302		
					015.830	STRUC #160177002					
					015.850	END SB CD LANE					
					015.888					10	
					016.045	RP 95				RAMP 2 FR MD 202F WB TO IS 95 NB	
					016.310	RP 95				RAMP 4 FR IS 95 NB TO MD 202 EB	
					016.333					MILE MARKER OL 16.5	
					016.510	RP 95				RAMP 3 FR MD 202 EB TO IS 95 NB	
					016.554	MD 202				LANDOVER RD (SB/L)	
					016.560					EXIT #17	177,842
					016.560					STRUC #160150002	
					016.564	MD 202				LANDOVER RD	
					016.667					MILE MARKER OL 17.0	
					016.790	RP 95				RAMP 2 FR MD 202 WB TO IS 95 NB	
					016.920					END NB CD LANE	
					017.040					BEGIN SB CD LANE	7
					017.490	MU 140				GLENARDEN PKWY	8
					017.490					STRUC #160149002	
					017.812					MILE MARKER OL 18.0	
					017.900	CO 65				ARDWICK ARDMORE RD	
					017.900					STRUC #160148002	
					018.106	MD 704				MARTIN LUTHER KING JR HWY	
					018.110					STRUC #160147002	
					018.114	MD 704				MARTIN LUTHER KING JR HWY (WB/L)	
					018.288	XO 896				CROSSOVER	
					018.300	RP 95				RAMP 4 FR IS 95 NB TO IS 595 EB	
					018.460	RP 95				RAMP 3 FR IS 595/US 50 TO IS 95 NB	
					018.460					STRUC #160225001	
					018.490	RP 95				RAMP 5 FR IS 95 SB TO IS 595 EB	
					018.490					STRUC #160223001	

MARYLAND DEPARTMENT OF TRANSPORTATION
STATE HIGHWAY ADMINISTRATION
DATA SERVICES DIVISION

2020 HIGHWAY LOCATION REFERENCE

COUNTY: PRINCE GEORGE'S
DISTRICT: 3
DATE: 10/28/2021
VERSION:1.0

ROUTE NUMBER: IS 95

DIRECTION: NORTH(INVENTORY)

ROAD NAME	FUNCTIONAL CLASS	STATE SYSTEM	NHS	MAINTENANCE	MILEPOINT	MILEPOINT DESCRIPTION	MEDIAN TYPE	MARKED LANES	AADT		
CAPITAL BELTWAY	U -Interstate	STATE PRIMARY	NHS	State Highway Agency	018.534	IS 595	JOHN HANSON HWY	POSITIVE BARRIER	8	177,842	
					018.540		EXIT #19			183,993	
					018.540		STRUC #160146002				
					018.546	IS 595	JOHN HANSON HWY (WB/L)				
					018.580	RP 95	RAMP 1 FR IS 95 NB TO IS 595 WB				
					018.660	RP 95	RAMP 7 FR IS 595 WB TO IS 95 SB				
					018.660		STRUC #160227001				
					019.000	RP 95	RAMP 3 FR IS 595/US 50 TO IS 95 NB				
					019.050	RP 95	RAMP 9 FR IS 595 WB TO MD 950 SB				
					019.050		STRUC #160226001				
					019.338		MILE MARKER OL 19.5				
					019.410		STRUC #160145001				
					019.510	RP 95	RAMP 4 FR IS 95 NB TO MD 450 EB				
					019.586	MD 450	ANNAPOLIS RD				
					019.590		EXIT #20				176,826
					019.590		STRUC #160144051				
					019.595	MD 450	ANNAPOLIS RD (WB/L)				
					019.680	RP 95	RAMP 1 FR IS 95 NB TO MD 450 WB				
					019.771		MILE MARKER OL 20.0				
					019.820	RP 95	RAMP 2 FR MD 450 WB TO IS 95 NB				
					020.047	XO 901	CROSSOVER				
					020.334		MILE MARKER OL 20.5				
					020.839		MILE MARKER OL 21.0				
					020.970	CO 42	GOOD LUCK RD				
					020.970		STRUC #160143051				
					021.020		ATR STATION #0055 (CABINET INNER LOOP)				
					021.318		MILE MARKER OL 21.5				
					021.687	XO 918	CROSSOVER				
					021.849		MILE MARKER OL 22.0				
					022.090	RP 95	RAMP 3 FR MD 295 EB TO IS 95 NB				

MARYLAND DEPARTMENT OF TRANSPORTATION
STATE HIGHWAY ADMINISTRATION
DATA SERVICES DIVISION

2020 HIGHWAY LOCATION REFERENCE

COUNTY: PRINCE GEORGE'S
DISTRICT: 3
DATE: 10/28/2021
VERSION:1.0

ROUTE NUMBER: IS 95
DIRECTION: NORTH(INVENTORY)

ROAD NAME	FUNCTIONAL CLASS	STATE SYSTEM	NHS	MAINTENANCE	MILEPOINT	MILEPOINT DESCRIPTION	MEDIAN TYPE	MARKED LANES	AADT	
CAPITAL BELTWAY	U-Interstate	STATE PRIMARY	NHS	State Highway Agency	022.110	MD 295	BALTIMORE WASHINGTON PKWY	POSITIVE BARRIER	8	176,826
					022.120		EXIT #22			184,342
					022.120		STRUC #160142012			
					022.130	MD 295	BALTIMORE WASHINGTON PKWY (SB/L)			
					022.140		STRUC #160142022			
					022.180	RP 95	RAMP 1 FR IS 95 NB TO MD 295 WB			
					022.340	RP 95	RAMP 2 FR MD 295 WB TO IS 95 NB			
					022.455	MD 193	GREENBELT RD			
					022.460		STRUC #160141051			
					022.466	MD 193	GREENBELT RD (WB/L)			
					022.786		MILE MARKER OL 23.0			
					022.790	RP 95	RAMP 2 FR IS 95 WB TO MD 201 NB			
					023.010	RP 95	RAMP 1 FR MD 201 NB TO IS 95 WB			
					023.030	MD 201	KENILWORTH AVE			
					023.040		EXIT #23			171,912
					023.040		STRUC #160140012			
					023.050	MD 201	KENILWORTH AVE (SB/L)			
					023.213		MILE MARKER OL 23.5			
					023.280	RP 95	RAMP 8 FR MD 201 SB TO IS 95 WB			
					023.360		STRUC #160138001 - INDIAN CREEK			
					023.400	XO 931	CROSSOVER			
					023.630	MU 40	CHERRYWOOD LA			
					023.630		STRUC #P-0117			
					023.753		MILE MARKER OL 24.0			
					023.780		STRUC #160137001 - INDIAN CREEK			
					023.840	OP 5032	GREENBELT COMMUTER STATION RD			175,832
					024.080	OP 5032	GREENBELT COMMUTER STATION RD			
					024.153		MILE MARKER OL 24.5			
					024.175		STRUC #160136001			
					024.250		EXIT #24			

MARYLAND DEPARTMENT OF TRANSPORTATION
STATE HIGHWAY ADMINISTRATION
DATA SERVICES DIVISION

2020 HIGHWAY LOCATION REFERENCE

COUNTY: PRINCE GEORGE'S
DISTRICT: 3
DATE: 10/28/2021
VERSION:1.0

ROUTE NUMBER: IS 95

DIRECTION: NORTH(INVENTORY)

ROAD NAME	FUNCTIONAL CLASS	STATE SYSTEM	NHS	MAINTENANCE	MILEPOINT	MILEPOINT DESCRIPTION	MEDIAN TYPE	MARKED LANES	AADT
CAPITAL BELTWAY	U -Interstate	STATE PRIMARY	NHS	State Highway Agency	024.661	MILE MARKER OL 25.0	POSITIVE BARRIER	8	175,832
					024.704	XO 932 CROSSOVER			
					024.850	CO 1291 RHODE ISLAND AVE			
					024.850	STRUC #160135001			
					024.950	RP 95 RAMP 7 FR IS 95 WB TO US 1 SB			
					025.130	MILE MARKER OL 25.5			
					025.140	RP 95 RAMP 1 FR US 1 NB TO IS 95 WB			
					025.187	US 1 BALTIMORE AVE			
					025.190	EXIT #25			203,752
					025.190	STRUC #160134002			
					025.193	US 1 BALTIMORE AVE (SB/L)			
					025.375	RP 95 RAMP 8 FR US 1 SB TO IS 95 WB			
					025.627	MILE MARKER OL 26.0			
					025.651	STRUC #160133001 - LITTLE PAINT BRANCH			
					025.724	XO 933 CROSSOVER			
					025.750			9	
					025.960	CO 14 CHERRY HILL RD		6	
					025.960	STRUC #160132002			
					025.960	STRUC #160175001			
NO NAME					026.110	IS 495 CAPITAL BELTWAY (WB/L)		5	180,970
					026.110	EXIT #27			
					026.110	STRUC #160176001			
					026.310	RP 95 RAMP 7 FR IS 95 WB TO IS 95X SB			
					026.710	IS 95 X NO NAME			
					026.780			8	
					027.036	CO 14 CHERRY HILL RD			
					027.090	STRUC #160044002		6	
					027.510	XO 947 CROSSOVER			
					027.700	MILE MARKER 28.0			
					027.970			8	

MARYLAND DEPARTMENT OF TRANSPORTATION
STATE HIGHWAY ADMINISTRATION
DATA SERVICES DIVISION

2020 HIGHWAY LOCATION REFERENCE

COUNTY: PRINCE GEORGE'S
DISTRICT: 3
DATE: 10/28/2021
VERSION:1.0

ROUTE NUMBER: IS 95
DIRECTION: NORTH(INVENTORY)

ROAD NAME	FUNCTIONAL CLASS	STATE SYSTEM	NHS	MAINTENANCE	MILEPOINT	MILEPOINT DESCRIPTION	MEDIAN TYPE	MARKED LANES	AADT
NO NAME	U -Interstate	STATE PRIMARY	NHS	State Highway Agency	028.110	RP 95 RAMP 9 FR IS 95 NB TO IS 95 NB	POSITIVE BARRIER	8	180,970
					028.300	STRUC #160040001 - LITTLE PAINT BRANCH			
					028.536	MD 212 POWDER MILL RD			
					028.540	EXIT #29			173,611
					028.540	STRUC #160205002			
					028.544	MD 212 POWDER MILL RD (SB/L)			
					028.770	STRUC #160204001 - LITTLE PAINT BRANCH			
					029.120	XO 938 CROSSOVER			
					029.140	RP 95 RAMP 9 FR IS 95 NB TO IS 95 NB			
					029.400	CO 2 OLD GUNPOWDER RD			
					029.400	STRUC #P-V188001			
					029.920	STRUC #P-V189R10 INDIAN CREEK			
					029.990	IS 95 CN IS 95 NB CD LANE FR MD 200 TO MD 198		12	
					030.610	RP 95 RAMP 3 FR RP 6 (FR MD200 EB) TO IS 95 NB			
					030.610	STRUC #P-V188001			
					030.670	EXIT #31			161,342
					030.670	MD 200 INTERCOUNTY CONNECTOR			
					030.670	STRUC #P-V186031			
					030.690	MD 200 INTERCOUNTY CONNECTOR (WB/L)			
					030.690	STRUC #P-V186041			
					030.845	XO 703 CROSSOVER			
					030.933	MILE MARKER OL 31.0			
					031.100	RP 95 RAMP 3 FR RP 6 (FR MD200 EB) TO IS 95 NB			
					031.620	EXIT #32			
					031.620	MD 206 KONTERRA DR			
					031.620	STRUC #160296001			
					031.790		UNPROTECTED		
					031.810	XO 704 CROSSOVER			10
					031.950		POSITIVE BARRIER		
					032.019	MILE MARKER OL 32.0			

MARYLAND DEPARTMENT OF TRANSPORTATION
STATE HIGHWAY ADMINISTRATION
DATA SERVICES DIVISION

2020 HIGHWAY LOCATION REFERENCE

COUNTY: PRINCE GEORGE'S
DISTRICT: 3
DATE: 10/28/2021
VERSION:1.0

ROUTE NUMBER: IS 95

DIRECTION: NORTH(INVENTORY)

ROAD NAME	FUNCTIONAL CLASS	STATE SYSTEM	NHS	MAINTENANCE	MILEPOINT	MILEPOINT DESCRIPTION	MEDIAN TYPE	MARKED LANES	AADT
NO NAME	U-Interstate	STATE PRIMARY	NHS	State Highway Agency	032.410	RP 95 RAMP 7 FR MD 198 WB TO IS 95 SB	POSITIVE BARRIER	10	161,342
					032.410	STRUC #160202002			
					032.540			9	
					032.715	EXIT #33			166,221
					032.715	MD 198 SANDY SPRING RD			
					032.715	STRUC #160200032			
					032.730	MD 198 SANDY SPRING RD (WB/L)			
					032.730	STRUC #160200032			
					033.041		UNPROTECTED		
					033.420	IS 95 CN IS 95 NB CD LANE FR MD 200 TO MD 198		8	
					033.620	XO 701 CROSSOVER			
					033.707	MILE MARKER OL 34.0			
					033.785	CO 3 BROOKLYN BRIDGE RD			
					033.785	STRUC #160199002			
					034.100	HOWARD CO/L			
					034.100	IS 95 NO NAME			
					034.100	STRUC #160197011 - PATUXENT RIVER			

ROUTE NUMBER: IS 95 CN

DIRECTION: NORTH(INVENTORY)

ROAD NAME	FUNCTIONAL CLASS	STATE SYSTEM	NHS	MAINTENANCE	MILEPOINT	MILEPOINT DESCRIPTION	MEDIAN TYPE	MARKED LANES	AADT
IS 95 NB CD LANE FR MD 200 TO MD 198	U-Interstate	STATE PRIMARY	NHS	State Highway Agency	000.000	IS 95 NO NAME	NONE	2	0
					000.425	RP 95 RAMP 4 FR IS 95 NB CD LANE TO MD 200 EB			
					000.600	RP 95 RAMP 9 FR MD 200 EB TO IS 95 NB CD LANE			
					000.650	RP 95 RAMP 3 FR RP 6 (FR MD200 EB) TO IS 95 NB			
					000.650	STRUC #P-V188011			
					000.700	EXIT #31			
					000.700	MD 200 INTERCOUNTY CONNECTOR			
					000.700	STRUC #P-V186031			

MARYLAND DEPARTMENT OF TRANSPORTATION
STATE HIGHWAY ADMINISTRATION
DATA SERVICES DIVISION

2020 HIGHWAY LOCATION REFERENCE

COUNTY: PRINCE GEORGE'S
DISTRICT: 3
DATE: 10/28/2021
VERSION:1.0

ROUTE NUMBER: IS 95 CN
DIRECTION: NORTH(INVENTORY)

ROAD NAME	FUNCTIONAL CLASS	STATE SYSTEM	NHS	MAINTENANCE	MILEPOINT	MILEPOINT DESCRIPTION	MEDIAN TYPE	MARKED LANES	AADT
IS 95 NB CD LANE FR MD 200 TO MD 198	U -Interstate	STATE PRIMARY	NHS	State Highway Agency	000.710 MD 200	INTERCOUNTY CONNECTOR (WB/L)	NONE	2	0
					000.710	STRUC #P-V186041			
					000.750 RP 95	RAMP 1 FR IS 95 NB CD LANE TO MD 200 WB			
					000.920 RP 95	RAMP 3 FR RP 6 (FR MD200 EB) TO IS 95 NB			
					000.920	STRUC #P-V187011			
					001.070 RP 95	RAMP 2 FR MD 200 WB TO IS 95 NB CD LANE			
					001.310 RP 95	RAMP 4 FR IS 95 NB CD TO KONTERRA DR EB			
					001.600 RP 95	RAMP 3 FR KONTERRA DR TO IS 95 NB CD LA			
					001.650	EXIT #32			
					001.650 MD 206	KONTERRA DR			
					001.650	STRUC #1629600			
					001.830			1	
					002.280 RP 95	RAMP 4 FR IS 95 NB CD LANE TO MD 198 EB			
					002.450 RP 95	RAMP 7 FR MD 198 WB TO IS 95 SB			
					002.450	STRUC #1620200			
					002.710 RP 95	RAMP 3 FR MD 198 EB TO IS 95 NB CD LANE			
					002.745	EXIT #33			
					002.745 MD 198	SANDY SPRING RD			
					002.745	STRUC #1620003			
					002.765 MD 198	SANDY SPRING RD (WB/L)			
					002.765	STRUC #1620004			
					002.870 RP 95	RAMP 1 FR IS 95 NB CD LANE TO MD 198 WB			
					003.170 RP 95	RAMP 2 FR RP 7 (MD198 WB) TO IS 95 NB CD			
					003.440 IS 95	NO NAME			

ROUTE NUMBER: IS 95 CS
DIRECTION: SOUTH(INVENTORY)

ROAD NAME	FUNCTIONAL CLASS	STATE SYSTEM	NHS	MAINTENANCE	MILEPOINT	MILEPOINT DESCRIPTION	MEDIAN TYPE	MARKED LANES	AADT
IS 95 SB CD LANE FR MD 198 TO MD 200	U -Interstate	STATE PRIMARY	NHS	State Highway Agency	000.000 IS 95	NO NAME (SB/L)	NONE	1	0

MARYLAND DEPARTMENT OF TRANSPORTATION
STATE HIGHWAY ADMINISTRATION
DATA SERVICES DIVISION

2020 HIGHWAY LOCATION REFERENCE

COUNTY: PRINCE GEORGE'S
DISTRICT: 3
DATE: 10/28/2021
VERSION:1.0

ROUTE NUMBER: IS 95 CS
DIRECTION: SOUTH(INVENTORY)

ROAD NAME	FUNCTIONAL CLASS	STATE SYSTEM	NHS	MAINTENANCE	MILEPOINT	MILEPOINT DESCRIPTION	MEDIAN TYPE	MARKED LANES	AADT	
IS 95 SB CD LANE FR MD 198 TO MD 200	U -Interstate	STATE PRIMARY	NHS	State Highway Agency	000.250	RP 95	RAMP 6 FR MD 198 EB TO IS 95 SB CD LANE	NONE	1	0
					000.690	RP 95	RAMP 9 FR RP 7 (MD198 WB) TO IS 95 SB CD		2	
					000.900		EXIT #32			
					000.900	MD 206	KONTERRA DR			
					000.900		STRUC #1629600			
					001.000	RP 95	RAMP 5 FR IS 95 SB CD LA TO KONTERRA DR			
					001.280	RP 95	RAMP 7 FR KONTERRA DR WB TO IS 95 SB CD			
					001.425	RP 95	RAMP 10 FR IS95 SB CD TO RP 8 (MD200 WB)			
					001.530	RP 95	RAMP 8 FR IS 95 SB TO MD 200 WB			
					001.530		STRUC #P-V185001			
					001.750	RP 95	RAMP 7 FR MD 200 WB TO IS 95 SB CD LANE			
					001.830	MD 200	INTERCOUNTY CONNECTOR (WB/L)			
					001.830		STRUC #P-V186041			
					001.850		EXIT #31			
					001.850	MD 200	INTERCOUNTY CONNECTOR			
					001.850		STRUC #P-V186031			
					001.880	RP 95	RAMP 5 FR IS 95 SB CD LANE TO MD 200 EB			
					001.940	RP 95	RAMP 3 FR RP 6 (FR MD200 EB) TO IS 95 NB			
					001.940		STRUC #P-V188011			
					002.090	RP 95	RAMP 6 FR MD 200 EB TO IS 95 SB CD LANE			
					002.560	IS 95	NO NAME (SB/L)			

ROUTE NUMBER: IS 95 LN
DIRECTION: NORTH(INVENTORY)

ROAD NAME	FUNCTIONAL CLASS	STATE SYSTEM	NHS	MAINTENANCE	MILEPOINT	MILEPOINT DESCRIPTION	MEDIAN TYPE	MARKED LANES	AADT	
CAPITAL BELTWAY (NB LOCAL)	U -Interstate	STATE PRIMARY	NHS	State Highway Agency	000.000			NONE	3	0
					000.200				2	
					000.384		VIRGINIA ST/L			
					000.470		STRUC #1617306 POTOMAC RIVER			

MARYLAND DEPARTMENT OF TRANSPORTATION
STATE HIGHWAY ADMINISTRATION
DATA SERVICES DIVISION

2020 HIGHWAY LOCATION REFERENCE

COUNTY: PRINCE GEORGE'S
DISTRICT: 3
DATE: 10/28/2021
VERSION:1.0

ROUTE NUMBER: IS 95 LN
DIRECTION: NORTH(INVENTORY)

ROAD NAME	FUNCTIONAL CLASS	STATE SYSTEM	NHS	MAINTENANCE	MILEPOINT	MILEPOINT DESCRIPTION	MEDIAN TYPE	MARKED LANES	AADT
CAPITAL BELTWAY (NB LOCAL)	U -Interstate	STATE PRIMARY	NHS	State Highway Agency	000.470	WASHINGTON DC LINE	NONE	2	0
					001.185	STRUC #16292 PED WALKWAY			
					001.253	RP 95 RAMP 3 FR IS 95 LN TO RP 2 (TO I 295 NB)			
					001.517	RP 95 RAMP 6 FR IS95LN TO RP 12 (TO MD 210 SB)			
					001.631	RP 95 RAMP 9 FR IS 295 SB TO NATL HARBOR BLVD			
					001.631	STRUC #16172			
					001.678	RP 95 RAMP 10 FR IS 95 NB TO RAMP 6			
					001.678	STRUC #16272			
					001.686	XO 866 CROSSOVER			
					001.730	RP 95 RAMP 12 FR IS 295 SB TO MD 210 SB			
					001.730	STRUC #16218			
					001.772	RP 95 RAMP 3 FR IS 95 LN TO RP 2 (TO I 295 NB)			
					001.776	STRUC #16266 (RAMPS 3 & 13)			
					001.776	STRUC #16267 (RAMP 11)			
					001.780	RP 95 RAMP 13 FR RAMP 1 TO RP 2 (TO IS 295 NB)			
					001.855	RP 95 RAMP 1 FR NATL HARBOR BLVD TO IS 95 LS			
					001.855	STRUC #16270			
					002.125	RP 95 RAMP 5 FR RP 12 (FR IS295 SB) TO IS95 LN			
					002.501	RP 95 RAMP 24 FR RP 11 (MD 210 NB) TO IS 95 LS			
					002.501	STRUC #16295			
					002.553	MD 210 V BALD EAGLE RD			
					002.553	STRUC #16170			
					002.696	MD 210 INDIAN HEAD HWY (SB/L)			
					002.702	STRUC #16169			
					002.708	MD 210 INDIAN HEAD HWY			
					002.766	RP 95 RAMP 3 FR IS 95 LN TO MD 414			
					002.996	IS 95 CAPITAL BELTWAY			

MARYLAND DEPARTMENT OF TRANSPORTATION
STATE HIGHWAY ADMINISTRATION
DATA SERVICES DIVISION

2020 HIGHWAY LOCATION REFERENCE

COUNTY: PRINCE GEORGE'S
DISTRICT: 3
DATE: 10/28/2021
VERSION:1.0

ROUTE NUMBER: IS 95 LS
DIRECTION: SOUTH(INVENTORY)

ROAD NAME	FUNCTIONAL CLASS	STATE SYSTEM	NHS	MAINTENANCE	MILEPOINT	MILEPOINT DESCRIPTION	MEDIAN TYPE	MARKED LANES	AADT
CAPITAL BELTWAY (SB LOCAL)	U-Interstate	STATE PRIMARY	NHS	State Highway Agency	000.000 IS 95	CAPITAL BELTWAY (SB/L)	NONE	2	0
					000.332 CO 1203	LIVINGSTON RD			
					000.332	STRUC #1616805			
					000.535 RP 95	RAMP 2 FR IS 95 LS TO MD 210 NB			
					000.745 RP 95	RAMP 1 FR MD 210 NB TO IS 95 LS			
					000.811 MD 210	INDIAN HEAD HWY			
					000.816	STRUC #16169		3	
					000.823 MD 210	INDIAN HEAD HWY (SB/L)			
					000.967 RP 95	RAMP 8 FR MD 210 SB TO IS 95 LS			
					001.024 MD 210 V	BALD EAGLE RD			
					001.024	STRUC #16170			
					001.058			2	
					001.590 RP 95	RAMP 2 FR IS 95 LS TO IS 295 NB			
					001.712 RP 95	RAMP 1 FR NATL HARBOR BLVD TO IS 95 LS			
					001.712	STRUC #16281			
					001.774 RP 95	RAMP 13 FR RAMP 1 TO RP 2 (TO IS 295 NB)			
					001.778	STRUC #16280			
					001.783 RP 95	RAMP 3 FR IS 95 LN TO RP 2 (TO I 295 NB)			
					001.850 IS 295	ANACOSTIA FREEWAY			
					001.850 RP 95	RAMP 1 FR NATL HARBOR BLVD TO IS 95 LS			
					001.850	STRUC #16267 (IS 295 NB)			
					001.884 IS 295	ANACOSTIA FREEWAY (SB/L)			
					001.884	STRUC #16218 (IS 295 SB)			
					001.937 RP 95	RAMP 9 FR IS 295 SB TO NATL HARBOR BLVD			
					001.937	STRUC #16172			
					001.977 RP 95	RAMP 7 FR IS 95 LS TO RP 9 (TO NATL HBR)			
					002.164 RP 95	RAMP 8 FR IS 295 SB TO IS 95 LS		3	
					002.340	STRUC #16292 PED WALKWAY			
					003.065	STRUC #1617305 POTOMAC RIVER			
					003.065	WASHINGTON DC LINE			

MARYLAND DEPARTMENT OF TRANSPORTATION
STATE HIGHWAY ADMINISTRATION
DATA SERVICES DIVISION

2020 HIGHWAY LOCATION REFERENCE

COUNTY: PRINCE GEORGE'S
DISTRICT: 3
DATE: 10/28/2021
VERSION:1.0

ROUTE NUMBER: IS 95 LS
DIRECTION: SOUTH(INVENTORY)

ROAD NAME	FUNCTIONAL CLASS	STATE SYSTEM	NHS	MAINTENANCE	MILEPOINT	MILEPOINT DESCRIPTION	MEDIAN TYPE	MARKED LANES	AADT
CAPITAL BELTWAY (SB LOCAL)	U -Interstate	STATE PRIMARY	NHS	State Highway Agency	003.112		NONE	2	0
					003.136	VIRGINIA ST/L			

ROUTE NUMBER: IS 95 X
DIRECTION: NORTH(INVENTORY)

ROAD NAME	FUNCTIONAL CLASS	STATE SYSTEM	NHS	MAINTENANCE	MILEPOINT	MILEPOINT DESCRIPTION	MEDIAN TYPE	MARKED LANES	AADT
NO NAME	U -Interstate	STATE PRIMARY	NHS	State Highway Agency	000.000	RP 95 RAMP 4 FR IS 95X TO RAMP 10 (TO IS 95)	POSITIVE BARRIER	2	923
					000.000	OP 5454 WEIGH STATION ACCESS RD			
					000.100	RP 95 RAMP 3 FR IS 495 EB TO IS 95X NB			
					000.100	STRUC #160121001 - (SB/L)			
					000.150			3	
					000.250	IS 495 CAPITAL BELTWAY			
					000.250	STRUC #160122001			
					000.280	IS 495 CAPITAL BELTWAY (WB/L)			
					000.390	IS 95 NO NAME (SB/L)			
					000.390	STRUC #160123001			
					000.390	STRUC #160127001			
					000.440	RP 95 RAMP 7 FR IS 95 WB TO IS 95X SB			
					000.520	STRUC #16017600B			
					000.600	STRUC #160129001			
					000.930	STRUC #160124001 - PAINT BRANCH			
					000.960	EXIT #27			
					000.960	IS 95 NO NAME			

ROUTE NUMBER: IS 295
DIRECTION: NORTH(INVENTORY)

ROAD NAME	FUNCTIONAL CLASS	STATE SYSTEM	NHS	MAINTENANCE	MILEPOINT	MILEPOINT DESCRIPTION	MEDIAN TYPE	MARKED LANES	AADT
ANACOSTIA FREEWAY	U -Interstate	STATE PRIMARY	NHS	State Highway Agency	000.000	EXIT #2	POSITIVE BARRIER	4	78,272
					000.000	RP 95 RAMP 11 FR MD 210 NB TO IS 295 NB			

MARYLAND DEPARTMENT OF TRANSPORTATION
STATE HIGHWAY ADMINISTRATION
DATA SERVICES DIVISION

2020 HIGHWAY LOCATION REFERENCE

COUNTY: PRINCE GEORGE'S
DISTRICT: 3
DATE: 10/28/2021
VERSION:1.0

ROUTE NUMBER: IS 295
DIRECTION: NORTH(INVENTORY)

ROAD NAME	FUNCTIONAL CLASS	STATE SYSTEM	NHS	MAINTENANCE	MILEPOINT	MILEPOINT DESCRIPTION	MEDIAN TYPE	MARKED LANES	AADT	
ANACOSTIA FREEWAY	U -Interstate	STATE PRIMARY	NHS	State Highway Agency	000.000	STRUC #16021800A - (RAMP 12)	POSITIVE BARRIER	4	78,272	
					000.000	STRUC #160267001 - (RAMP 11)				
					000.010	IS 95				CAPITAL BELTWAY (SB/L)
					000.024	IS 95 LS				CAPITAL BELTWAY (SB LOCAL)
					000.024	RP 95				RAMP 1 FR NATL HARBOR BLVD TO IS 95 LS
					000.340	RP 95				RAMP 2 FR IS 95 LS TO IS 295 NB
					000.392					MILE MARKER 0.0
					000.556	XO 867				CROSSOVER
					000.579					MILE MARKER 0.2
					000.780					MILE MARKER 0.4
					000.800					WASH DC LINE

ROUTE NUMBER: IS 495
DIRECTION: EAST(INVENTORY)

ROAD NAME	FUNCTIONAL CLASS	STATE SYSTEM	NHS	MAINTENANCE	MILEPOINT	MILEPOINT DESCRIPTION	MEDIAN TYPE	MARKED LANES	AADT	
CAPITAL BELTWAY	U -Interstate	STATE PRIMARY	NHS	State Highway Agency	000.000	IS 495	CAPITAL BELTWAY	POSITIVE BARRIER	9	204,890
					000.000		MONTGOMERY CO/L			
					000.070	RP 495	RAMP 4 FR MD 650 NB TO IS 495 EB			
					000.160					
					000.400	MD 212	RIGGS RD			
					000.400		STRUC #160120002			
					000.400		STRUC #160174002			
					000.503		MILE MARKER 27.5			
					000.650					
					000.680	RP 95	RAMP 3 FR IS 495 EB TO IS 95X NB			
					000.970	RP 95	RAMP 5 FR IS 95X SB TO IS 495 NB			
					001.035		MILE MARKER 27.0			
					001.040	IS 95 X	NO NAME (SB/L)			
					001.040		STRUC #160122002			

MARYLAND DEPARTMENT OF TRANSPORTATION
STATE HIGHWAY ADMINISTRATION
DATA SERVICES DIVISION

2020 HIGHWAY LOCATION REFERENCE

COUNTY: PRINCE GEORGE'S
DISTRICT: 3
DATE: 10/28/2021
VERSION:1.0

ROUTE NUMBER: IS 495
DIRECTION: EAST(INVENTORY)

ROAD NAME	FUNCTIONAL CLASS	STATE SYSTEM	NHS	MAINTENANCE	MILEPOINT	MILEPOINT DESCRIPTION	MEDIAN TYPE	MARKED LANES	AADT		
CAPITAL BELTWAY	U -Interstate	STATE PRIMARY	NHS	State Highway Agency	001.040	STRUC #160123002	POSITIVE BARRIER	8	204,890		
					001.060			7			
					001.170	IS 95 X		NO NAME			112,972
					001.170			STRUC #160126001			
					001.170			STRUC #160127002			
					001.310			STRUC #16017600C			
					001.330	RP 95		RAMP 1 FR RAMP 4 (FR IS 95X) TO IS 495			
					001.330			STRUC #160130002			
					001.420			STRUC #160131001 - LITTLE PAINT BRANCH		8	
					001.480	RP 95		RAMP 10 FR IS 495 EB TO IS 95 SB		7	
					001.750	IS 95		CAPITAL BELTWAY (SB/L)			
					001.750			EXIT #27			

ROUTE NUMBER: IS 595
DIRECTION: EAST(INVENTORY)

ROAD NAME	FUNCTIONAL CLASS	STATE SYSTEM	NHS	MAINTENANCE	MILEPOINT	MILEPOINT DESCRIPTION	MEDIAN TYPE	MARKED LANES	AADT			
JOHN HANSON HWY	U -Interstate	STATE PRIMARY	NHS	State Highway Agency	000.000	US 50	JOHN HANSON HWY	POSITIVE BARRIER	7	94,593		
					000.000	RP 95	RAMP 3 FR IS 595/US 50 TO IS 95 NB					
					000.000		SIGNED AS US 50					
					000.170	RP 95	RAMP 7 FR IS 595 WB TO IS 95 SB					
					000.170		STRUC #160227001					
					000.220	RP 95	RAMP 5 FR IS 95 SB TO IS 595 EB				6	
					000.220		STRUC #160223001					
					000.282	IS 95	CAPITAL BELTWAY (SB/L)					
					000.290		EXIT #7					122,712
					000.290		STRUC #160146001					
					000.296	IS 95	CAPITAL BELTWAY					
					000.420	RP 95	RAMP 3 FR IS 595/US 50 TO IS 95 NB					
					000.420		STRUC #160225001					

MARYLAND DEPARTMENT OF TRANSPORTATION
STATE HIGHWAY ADMINISTRATION
DATA SERVICES DIVISION

2020 HIGHWAY LOCATION REFERENCE

COUNTY: PRINCE GEORGE'S
DISTRICT: 3
DATE: 10/28/2021
VERSION:1.0

ROUTE NUMBER: IS 595
DIRECTION: EAST(INVENTORY)

ROAD NAME	FUNCTIONAL CLASS	STATE SYSTEM	NHS	MAINTENANCE	MILEPOINT	MILEPOINT DESCRIPTION	MEDIAN TYPE	MARKED LANES	AADT			
JOHN HANSON HWY	U -Interstate	STATE PRIMARY	NHS	State Highway Agency	000.510	RP 95	RAMP 5 FR IS 95 SB TO IS 595 EB	POSITIVE BARRIER	6	122,712		
					000.520		STRUC #16011600A					
					000.520	MD 950 A	WHITFIELD CHAPEL RD					
					000.620	RP 95	RAMP 4 FR IS 95 NB TO IS 595 EB				7	
					000.860		BEGIN EB INSIDE HOV				8	
					000.930						9	
					001.011	MD 704	MARTIN LUTHER KING JR HWY (WB/L)					
					001.020		EXIT #8					114,701
					001.020		STRUC #160092001					
					001.029	MD 704	MARTIN LUTHER KING JR HWY					
					001.050	RP 595	RAMP 6 FR IS 595 EB TO MD 704 SB					
					001.240						10	
					001.430	RP 595	RAMP 5 FR MD 704 SB TO IS 595 EB					
					001.916						8	
					002.050	MD 950 C	LOTTSFORD VISTA RD					
					002.050		STRUC #160091002					
					002.430		STRUC #160090001 - FOLLY BRANCH					
					002.545	XO 661	CROSSOVER					
					003.536	MD 193	ENTERPRISE RD					
					003.540		STRUC #160089001					
					003.544	MD 193	ENTERPRISE RD (WB/L)					
					005.090	MD 950 D	CHURCH RD					
					005.090		STRUC #160088002					
					005.290						9	
					005.342	XO 660	CROSSOVER					
					006.210		STRUC #160087001					
					006.340	RP 595	RAMP 6 FR IS 595 EB TO MD 197					
					006.600						8	
					006.675	MD 197	COLLINGTON RD (SB/L)					
					006.680		EXIT #11					95,892

MARYLAND DEPARTMENT OF TRANSPORTATION
STATE HIGHWAY ADMINISTRATION
DATA SERVICES DIVISION

2020 HIGHWAY LOCATION REFERENCE

COUNTY: PRINCE GEORGE'S
DISTRICT: 3
DATE: 10/28/2021
VERSION:1.0

ROUTE NUMBER: IS 595
DIRECTION: EAST(INVENTORY)

ROAD NAME	FUNCTIONAL CLASS	STATE SYSTEM	NHS	MAINTENANCE	MILEPOINT	MILEPOINT DESCRIPTION	MEDIAN TYPE	MARKED LANES	AADT
JOHN HANSON HWY	U -Interstate	STATE PRIMARY	NHS	State Highway Agency	006.680	STRUC #160086002	POSITIVE BARRIER	8	95,892
					006.682 MD 197	COLLINGTON RD			
					006.690 RP 595	RAMP 5 FR MD 197 SB TO IS 595 EB		9	
					006.900	STRUC #160228001 - PEDESTRIAN WALKWAY			
					007.010 RP 595	RAMP 4 FR MD 197 NB TO IS 595 EB			
					007.300			8	
					007.560 RP 595	RAMP 6 FR IS 595 EB TO US 301 SB			
					008.010 RP 595	RAMP 5 FR US 301 SB TO IS 595 EB			
					008.072 US 301	CRAIN HWY (SB/L)			
					008.080	CRAIN HWY			66,582
					008.080	EXIT #13			
					008.080	STRUC #160234001			
					008.089 US 301	CRAIN HWY			
					008.100 RP 595	RAMP 1 FR RAMP 4 (FR US 301) TO RAMP 10			
					008.220 RP 595	RAMP 3 FR RAMP 6 (FR IS 595 EB) TO MD 3			
					008.220	STRUC #160232001			
					008.230 RP 595	RAMP 9 FR IS 595 TO RAMP 4 (TO MD 3E)			
					008.230	STRUC #160230001			
					008.390			7	
					008.420 RP 595	RAMP 4 FR US 301 NB TO IS 595 EB			
					008.764	END EB INSIDE HOV			
					008.830			6	
					008.914	MILE MARKER 14.0			
					009.350	ANNE ARUNDEL CO/L			
					009.350 IS 595	JOHN HANSON HWY			
					009.350	JOHN HANSON HWY			
					009.350	STRUC #020026001 - PATUXENT RIVER			

MARYLAND DEPARTMENT OF TRANSPORTATION
STATE HIGHWAY ADMINISTRATION
DATA SERVICES DIVISION

2020 HIGHWAY LOCATION REFERENCE

COUNTY: PRINCE GEORGE'S
DISTRICT: 3
DATE: 10/28/2021
VERSION:1.0

ROUTE NUMBER: MD 3
DIRECTION: NORTH(INVENTORY)

ROAD NAME	FUNCTIONAL CLASS	STATE SYSTEM	NHS	MAINTENANCE	MILEPOINT	MILEPOINT DESCRIPTION	MEDIAN TYPE	MARKED LANES	AADT
CRAIN HWY	U -Principal Arterial – Other	STATE PRIMARY	NHS	State Highway Agency	000.000 US 301	CRAIN HWY	UNPROTECTED	4	64,271
					000.000	EXIT #13			
					000.000	STRUC #160234001			
					000.008 IS 595	JOHN HANSON HWY (WB/L)			
					000.020 RP 595	RAMP 10 FR IS 595 WB TO IS 595 WB			
					000.020	STRUC #160236001			
					000.050 RP 3	RAMP 9 FR MD 3 NB TO RAMP 4 (TO MD 3E)			
					000.280		POSITIVE BARRIER		
					000.362		UNPROTECTED		
					000.420 RP 595	RAMP 3 FR RAMP 6 (FR IS 595 EB) TO MD 3			
					000.510		POSITIVE BARRIER		
					000.540		UNPROTECTED		
					000.550	STRUC #160240001			
					000.551 MD 3 E	BELAIR DR			
					000.558 MD 3 E	BELAIR DR (WB/L)			
					000.770 RP 3	RAMP 2 FR MD 3E WB TO MD 3 NB			
					000.817		POSITIVE BARRIER		
					000.900		UNPROTECTED		
					000.970		POSITIVE BARRIER		
					001.066		UNPROTECTED		
					001.111 XO 906	CROSSOVER			
					001.120		POSITIVE BARRIER		
					001.320 MD 976	COLUMBIAN WAY			
					001.320 XO 910	CROSSOVER			
					001.550 XO 913	CROSSOVER			
					001.600 MD 976	COLUMBIAN WAY			
					001.765			5	
					001.790			6	
					001.890			7	
					002.010		UNPROTECTED		

MARYLAND DEPARTMENT OF TRANSPORTATION
STATE HIGHWAY ADMINISTRATION
DATA SERVICES DIVISION

2020 HIGHWAY LOCATION REFERENCE

COUNTY: PRINCE GEORGE'S
DISTRICT: 3
DATE: 10/28/2021
VERSION:1.0

ROUTE NUMBER: MD 3
DIRECTION: NORTH(INVENTORY)

ROAD NAME	FUNCTIONAL CLASS	STATE SYSTEM	NHS	MAINTENANCE	MILEPOINT	MILEPOINT DESCRIPTION	MEDIAN TYPE	MARKED LANES	AADT
CRAIN HWY	U -Principal Arterial – Other	STATE PRIMARY	NHS	State Highway Agency	002.040		UNPROTECTED	8	64,271
					002.060		POSITIVE BARRIER		
					002.195	MD 450	ANNAPOLIS RD		
					002.200			UNPROTECTED	68,741
					002.206	MD 450	ANNAPOLIS RD (WB/L)		
					002.420			POSITIVE BARRIER	6
					002.480		ANNAPOLIS RD		
					002.480		ANNE ARUNDEL CO/L		
					002.480	MD 3	ROBERT CRAIN HWY		
					002.480		STRUC #160053001 - PATUXENT RIVER		

ROUTE NUMBER: MD 3 E
DIRECTION: EAST(INVENTORY)

ROAD NAME	FUNCTIONAL CLASS	STATE SYSTEM	NHS	MAINTENANCE	MILEPOINT	MILEPOINT DESCRIPTION	MEDIAN TYPE	MARKED LANES	AADT	
BELAIR DR	U -Major Collector	STATE SECONDARY		State Highway Agency	002.150	MU 120	BELAIR DR	NONE	2	9,720
					002.150	MU 1130	KENDALE LA			
					002.190			CURBED	3	
					002.252				4	
					002.285	RP 3	RAMP 8 FR MD 3 SB TO MD 3E WB			
					002.295	RP 3	RAMP 6 FR MD 3E EB TO MD 3 SB			
					002.402	MD 3	CRAIN HWY (SB/L)			
					002.410		STRUC #160240001			
					002.417	MD 3	CRAIN HWY			
					002.470	RP 3	RAMP 1 FR RAMP 4 (FR IS 595) TO MD 3E WB		5	
					002.515				4	
					002.608	RP 3	RAMP 4 FR RAMP 2 (FR IS 595) TO MD 3E EB		5	
					002.660				4	
					002.663	MU 2555	SCIENCE DR			
					002.670	MU 1785	MELFORD BLVD			

MARYLAND DEPARTMENT OF TRANSPORTATION
STATE HIGHWAY ADMINISTRATION
DATA SERVICES DIVISION

2020 HIGHWAY LOCATION REFERENCE

COUNTY: PRINCE GEORGE'S
DISTRICT: 3
DATE: 10/28/2021
VERSION:1.0

ROUTE NUMBER: MD 3 F
DIRECTION: EAST(INVENTORY)

ROAD NAME	FUNCTIONAL CLASS	STATE SYSTEM	NHS	MAINTENANCE	MILEPOINT	MILEPOINT DESCRIPTION	MEDIAN TYPE	MARKED LANES	AADT	
GOVERNOR BRIDGE RD	U -Local	STATE SECONDARY		State Highway Agency	000.000	MU 1015	HARBOUR WAY	NONE	2	0
					000.008	US 301	CRAIN HWY			
					000.290	CO 72	GOVERNOR BRIDGE RD			

ROUTE NUMBER: MD 3 G
DIRECTION: NORTH(INVENTORY)

ROAD NAME	FUNCTIONAL CLASS	STATE SYSTEM	NHS	MAINTENANCE	MILEPOINT	MILEPOINT DESCRIPTION	MEDIAN TYPE	MARKED LANES	AADT	
OLD CRAIN DR	U -Local	STATE SECONDARY		State Highway Agency	000.000	MU 2555	SCIENCE DR	NONE	2	0
					000.500	CO 223	OLD CRAIN DR			
					000.500	CO 176	OXFORD CT			

ROUTE NUMBER: MD 4
DIRECTION: NORTH(INVENTORY)

ROAD NAME	FUNCTIONAL CLASS	STATE SYSTEM	NHS	MAINTENANCE	MILEPOINT	MILEPOINT DESCRIPTION	MEDIAN TYPE	MARKED LANES	AADT	
STEPHANIE ROPER HWY	U -Principal Arterial - Other	STATE PRIMARY	NHS	State Highway Agency	000.000		ANNE ARUNDEL CO/L	POSITIVE BARRIER	4	38,648
					000.000	MD 4	STEPHANIE ROPER HIGHWAY			
					000.000		STRUC #160011001 - PATUXENT RIVER			
					000.000		STRUC #160095001 - PATUXENT RIVER			
					000.080	MD 4 PA	MARLBORO PIKE			
					000.100					
					000.450					
					000.520	MD 726	GREEN LANDING RD			
					000.520		STRUC #160096002			
					000.540		ATR STATION #0006 (CABINET NB/L)			
					000.570					
					000.710					
					001.200	RP 301	RAMP 2 FR MD 4 WB TO US 301 NB			
					001.340	RP 301	RAMP 1 FR US 301 NB TO MD 4 WB			
					001.424	US 301	CRAIN HWY			

MARYLAND DEPARTMENT OF TRANSPORTATION
STATE HIGHWAY ADMINISTRATION
DATA SERVICES DIVISION

2020 HIGHWAY LOCATION REFERENCE

COUNTY: PRINCE GEORGE'S
DISTRICT: 3
DATE: 10/28/2021
VERSION:1.0

ROUTE NUMBER: MD 4

DIRECTION: NORTH(INVENTORY)

ROAD NAME	FUNCTIONAL CLASS	STATE SYSTEM	NHS	MAINTENANCE	MILEPOINT	MILEPOINT DESCRIPTION	MEDIAN TYPE	MARKED LANES	AADT
STEPHANIE ROPER HWY	U -Principal Arterial – Other Freew	STATE PRIMARY	NHS	State Highway Agency	001.430	STRUC #160097031	POSITIVE BARRIER	4	37,290
					001.437	US 301 CRAIN HWY (SB/L)			
					001.470	RP 301 RAMP 7 FR MD 4 WB TO US 301 SB			
					001.510		UNPROTECTED		
					001.550	RP 301 RAMP 8 FR US 301 SB TO MD 4 WB			
					001.590		POSITIVE BARRIER		
					001.640	STRUC #160098001			
					001.710	STRUC #160108001			
					001.850	RP 4 RAMP 2 FR MD 4 WB TO MD 717 NB			
					001.870		UNPROTECTED		
					002.010		POSITIVE BARRIER		
PENNSYLVANIA AVE					002.080	STRUC #160099031			
					002.080	MD 717 WATER ST			
					002.180	RP 4 RAMP 8 FR MD 717 SB TO MD 4 WB			
					002.260	STRUC #160100031 - WESTERN BRANCH			
					002.372		UNPROTECTED		
					002.850		POSITIVE BARRIER		
					002.920	CO 1212 OLD CRAIN HWY			
					002.920	STRUC #160101002			
					003.060	RP 4 RAMP 8 FR OLD CRAIN HWY SB TO MD 4 WB			
					003.400	RP 4 RAMP 2 FR MD 4 WB TO MD 980D NB			
					003.600	MD 980 D RITCHIE MARLBORO RD			
					003.600	STRUC #160102001			
					003.840	RP 4 RAMP 8 FR MD 980D SB TO MD 4 WB			
					004.150		UNPROTECTED		
					004.380		POSITIVE BARRIER		
					005.442		UNPROTECTED		
					006.100	RP 4 RAMP 2 FR MD 4 WB TO MD 223 NB			
					006.200		POSITIVE BARRIER		
					006.290	RP 4 RAMP 1 FR MD 223 NB TO MD 4 WB			

MARYLAND DEPARTMENT OF TRANSPORTATION
STATE HIGHWAY ADMINISTRATION
DATA SERVICES DIVISION

2020 HIGHWAY LOCATION REFERENCE

COUNTY: PRINCE GEORGE'S
DISTRICT: 3
DATE: 10/28/2021
VERSION:1.0

ROUTE NUMBER: MD 4

DIRECTION: NORTH(INVENTORY)

ROAD NAME	FUNCTIONAL CLASS	STATE SYSTEM	NHS	MAINTENANCE	MILEPOINT	MILEPOINT DESCRIPTION	MEDIAN TYPE	MARKED LANES	AADT					
PENNSYLVANIA AVE	U -Principal Arterial – Other Freew	STATE PRIMARY	NHS	State Highway Agency	006.302	MD 223	WOODYARD RD	POSITIVE BARRIER	4	37,290				
					006.310		STRUC #160181011			43,640				
					006.318	MD 223	WOODYARD RD (SB/L)							
					006.400			UNPROTECTED						
					006.570	RP 4	RAMP 8 FR MD 223 SB TO MD 4 WB							
					007.390						6			
					007.680	MD 4 PB	DOWER HOUSE RD					65,302		
					008.270							5		
					008.430								44,271	
					008.436	CO 5529	PRESIDENTIAL PKWY							
					009.050						POSITIVE BARRIER			
					009.067	CO 91	WESTPHALIA RD							
					009.070								54,742	
					009.100								4	
					009.150	RP 95	RAMP 2 FR MD 4 WB TO IS 95 NB							
					009.178						UNPROTECTED			
					009.300						POSITIVE BARRIER			
					009.340	RP 95	RAMP 1 FR IS 95 NB TO MD 4 WB							
					009.360	IS 95	CAPITAL BELTWAY							
					009.360		STRUC #160159052							
					009.370		EXIT #11 (IS 95)							52,321
					009.380	IS 95	CAPITAL BELTWAY (SB/L)							
					009.380		STRUC #160159062							
					009.410	RP 95	RAMP 7 FR MD 4 WB TO IS 95 SB				UNPROTECTED			
					009.530	RP 95	RAMP 8 FR IS 95 SB TO MD 4 WB							
					009.610						POSITIVE BARRIER			
					009.700						UNPROTECTED			
					009.786	CO 483	FORESTVILLE RD							
					009.790									32,082
					010.400	CO 1679	DONNELL DR				POSITIVE BARRIER			

U -Principal Arterial – Other

MARYLAND DEPARTMENT OF TRANSPORTATION
STATE HIGHWAY ADMINISTRATION
DATA SERVICES DIVISION

2020 HIGHWAY LOCATION REFERENCE

COUNTY: PRINCE GEORGE'S
DISTRICT: 3
DATE: 10/28/2021
VERSION:1.0

ROUTE NUMBER: MD 4
DIRECTION: NORTH(INVENTORY)

ROAD NAME	FUNCTIONAL CLASS	STATE SYSTEM	NHS	MAINTENANCE	MILEPOINT	MILEPOINT DESCRIPTION	MEDIAN TYPE	MARKED LANES	AADT
PENNSYLVANIA AVE	U -Principal Arterial – Other	STATE PRIMARY	NHS	State Highway Agency	010.543		UNPROTECTED	4	32,082
					010.780	CO 85	WALTERS LA		
					011.435	CO 5791	REGENCY PKWY		
					011.602	CO 86	PARKLAND DR		
					011.790			CURBED	
					011.915	MD 458	SILVER HILL RD		
					011.920			UNPROTECTED	22,570
					011.925	MD 458	SILVER HILL RD (SB/L)		
					012.202			POSITIVE BARRIER	
					012.237	CO 5725	PENN CROSSING DR		
					012.271			UNPROTECTED	
					012.596	CO 2828	BROOKS DR		
					013.050	CO 309	QUARTER AVE		
					013.518	CO 32	ALTON ST (NB/L)		
					013.520		STRUC #16185 OXON RUN		18,231
					013.523	CO 32	ALTON ST		
					014.217			CURBED	
					014.290		SOUTHERN AVE (DC MAINT)		
014.290		WASH DC LINE							

ROUTE NUMBER: MD 4 PA
DIRECTION: WEST(INVENTORY)

ROAD NAME	FUNCTIONAL CLASS	STATE SYSTEM	NHS	MAINTENANCE	MILEPOINT	MILEPOINT DESCRIPTION	MEDIAN TYPE	MARKED LANES	AADT	
MARLBORO PIKE	U -Local	STATE SECONDARY		State Highway Agency	000.000	MD 4	STEPHANIE ROPER HWY	NONE	1	0
					000.420				2	
					000.510	MD 726	GREEN LANDING RD			
					000.510	CO 4025	MARLBORO PIKE			

MARYLAND DEPARTMENT OF TRANSPORTATION
STATE HIGHWAY ADMINISTRATION
DATA SERVICES DIVISION

2020 HIGHWAY LOCATION REFERENCE

COUNTY: PRINCE GEORGE'S
DISTRICT: 3
DATE: 10/28/2021
VERSION:1.0

ROUTE NUMBER: MD 4 PB
DIRECTION: NORTH(INVENTORY)

ROAD NAME	FUNCTIONAL CLASS	STATE SYSTEM	NHS	MAINTENANCE	MILEPOINT	MILEPOINT DESCRIPTION	MEDIAN TYPE	MARKED LANES	AADT
DOWER HOUSE RD	U -Local	STATE SECONDARY		State Highway Agency	000.000 CO 92	DOWER HOUSE RD	NONE	1	0
					000.010 MD 4	PENNSYLVANIA AVE		2	
					000.030 CO 5672	PENNA AVE ACCESS RD			

ROUTE NUMBER: MD 5
DIRECTION: (INVENTORY)

ROAD NAME	FUNCTIONAL CLASS	STATE SYSTEM	NHS	MAINTENANCE	MILEPOINT	MILEPOINT DESCRIPTION	MEDIAN TYPE	MARKED LANES	AADT
					000.000	CHARLES CO/L	NONE		0
					000.000 US 301	CRAIN HWY			
					000.000	X-REF W/ US 301 - CHARLES CO/L			
					000.425 CO 185	CEDARVILLE RD			
					000.425 US 301	CRAIN HWY			
					000.704 US 301	CRAIN HWY			
					000.773 OP 5091	BERRY ST			
					000.773 US 301	CRAIN HWY			
					000.918 US 301	CRAIN HWY			
					000.943 US 301	CRAIN HWY			
					000.943 CO 6293	MATAPEAKE BUSINESS DR			
					000.960 US 301	CRAIN HWY			
					001.170 US 301	CRAIN HWY			
					001.170 CO 6881	TIMOTHY BRANCH DR			
					001.177 US 301	CRAIN HWY			
					001.177 CO 6881	TIMOTHY BRANCH DR (WB/L)			
					001.521 US 301	CRAIN HWY			
					001.527 US 301	CRAIN HWY			
					001.591 US 301	CRAIN HWY			
					001.591 XO 862	CROSSOVER			
					002.002 US 301	CRAIN HWY			
					002.002 XO 863	CROSSOVER			

MARYLAND DEPARTMENT OF TRANSPORTATION
STATE HIGHWAY ADMINISTRATION
DATA SERVICES DIVISION

2020 HIGHWAY LOCATION REFERENCE

COUNTY: PRINCE GEORGE'S
DISTRICT: 3
DATE: 10/28/2021
VERSION:1.0

ROUTE NUMBER: MD 5
DIRECTION: (INVENTORY)

ROAD NAME	FUNCTIONAL CLASS	STATE SYSTEM	NHS	MAINTENANCE	MILEPOINT	MILEPOINT DESCRIPTION	MEDIAN TYPE	MARKED LANES	AADT
					002.464	US 301 CRAIN HWY	NONE		0
					002.464	CO 164 SHORT CUT RD			
BRANCH AVE	U -Principal Arterial – Other	STATE PRIMARY	NHS	State Highway Agency	002.550	END X-REF W/ US 301	POSITIVE BARRIER	4	56,251
					002.680	US 301 CRAIN HWY (SB/L)			
					002.680	STRUC #160056001			
					002.820			5	
					002.855			6	
	U -Principal Arterial – Other Freew				003.060				63,303
					003.340			5	
					003.362	MD 631 A BRANDYWINE RD			
					003.370			4	
					003.546	RP 5 RAMP 2 FR BRANDYWINE RD TO MD 5 NB			
					004.010	CO 823 MOORES RD			
					004.960	CO 2951 EARNSHAW DR			
					005.190	STRUC #160013001 - PISCATAWAY CREEK			
					005.190	STRUC #160196001 - PISCATAWAY CREEK			
					005.840		UNPROTECTED		
					006.165		POSITIVE BARRIER		
					006.213		UNPROTECTED	5	
					006.310		POSITIVE BARRIER		
					006.436			6	
					006.550	CO 130 SURRETT RD			70,582
					006.650	STRUC #160182001 - PISCATAWAY CREEK			
					006.790		UNPROTECTED		
					007.280		POSITIVE BARRIER		
					007.540	RP 5 RAMP 1 FR MD 5 NB TO MD 223 WB			
					007.844	RP 5 RAMP 1 FR MD 5 NB TO MD 223 WB			
					007.850	STRUC #160249001			86,970
					007.850	MD 223 WOODYARD RD			
					007.855	RP 5 RAMP 3 FR MD 223 EB TO MD 5 NB			

MARYLAND DEPARTMENT OF TRANSPORTATION
STATE HIGHWAY ADMINISTRATION
DATA SERVICES DIVISION

2020 HIGHWAY LOCATION REFERENCE

COUNTY: PRINCE GEORGE'S
DISTRICT: 3
DATE: 10/28/2021
VERSION:1.0

ROUTE NUMBER: MD 5
DIRECTION: NORTH(INVENTORY)

ROAD NAME	FUNCTIONAL CLASS	STATE SYSTEM	NHS	MAINTENANCE	MILEPOINT	MILEPOINT DESCRIPTION	MEDIAN TYPE	MARKED LANES	AADT
BRANCH AVE	U -Principal Arterial – Other Freew	STATE PRIMARY	NHS	State Highway Agency	008.170	RP 5 RAMP 3 FR MD 223 EB TO MD 5 NB	POSITIVE BARRIER	6	86,970
					008.530	MD 5 M MALCOLM RD (NB/L)			
					008.650	MD 5 M MALCOLM RD			
					008.790	RP 5 RAMP 1 FR MD 5 NB TO MD 5L WB			
					009.020	MD 5 L COVENTRY WAY			114,241
					009.020	EXIT #9			
					009.020	STRUC #160257001			
					009.270	RP 5 RAMP 3 FR MD 5L EB TO MD 5 NB			
					009.330	RP 5 RAMP 9 FR OLD ALEX FERRY RD TO MD 5 NB			
					010.260	RP 5 RAMP 4 FR MD 5 NB TO MD 337 EB			
					010.675	MD 337 ALLENTOWN RD			
					010.675	RP 5 RAMP 1 FR RAMP 4 (FR MD 5) TO MD 337			
					010.680	STRUC #160253001			113,681
					010.686	MD 337 ALLENTOWN RD (SB/L)			
					010.990	RP 5 RAMP 3 FR MD 337 EB TO MD 5 NB			
					011.030			7	
					011.280	RP 5 RAMP 4 FR MD 5 NB TO MD 5P EB			
					011.360	RP 5 RAMP 3 FR MD 5P EB TO MD 5 NB			
					011.610	MD 5 R MANCHESTER DR			
					011.610	STRUC #160254001			
					011.620	RP 95 RAMP 4 FR MD 5 NB TO IS 95 NB			
					011.780			8	
					011.800	RP 95 RAMP 3 FR IS 95 NB TO MD 5 NB			
					011.930			7	
					011.933	IS 95 CAPITAL BELTWAY			
					011.950	EXIT #7 (IS 95)			59,581
					011.950	STRUC #160164002			
					011.966	IS 95 CAPITAL BELTWAY (SB/L)			
					012.000	RP 95 RAMP 1 FR MD 5 NB TO IS 95 SB (WB)		6	
					012.100	MD 535 A AUTH RD (EB/L)			

MARYLAND DEPARTMENT OF TRANSPORTATION
STATE HIGHWAY ADMINISTRATION
DATA SERVICES DIVISION

2020 HIGHWAY LOCATION REFERENCE

COUNTY: PRINCE GEORGE'S
DISTRICT: 3
DATE: 10/28/2021
VERSION:1.0

ROUTE NUMBER: MD 5
DIRECTION: NORTH(INVENTORY)

ROAD NAME	FUNCTIONAL CLASS	STATE SYSTEM	NHS	MAINTENANCE	MILEPOINT	MILEPOINT DESCRIPTION	MEDIAN TYPE	MARKED LANES	AADT			
BRANCH AVE	U -Principal Arterial – Other Freew	STATE PRIMARY	NHS	State Highway Agency	012.100	RP 95	RAMP 7 FR RAMP 2 TO RAMP 6	POSITIVE BARRIER	6	59,581		
					012.100		STRUC #160287001					
					012.140	MD 535 A	AUTH RD					
					012.280		STRUC #160301001					
					012.280	OP 5631	WOODS WAY					
					012.330		STRUC #160303001 - PED WALKWAY (SB/L)					
					012.460	CO 3584	AUTH WAY			CURBED		
					012.460	MD 967 C	SIMPSON RD					
					012.533					POSITIVE BARRIER		
					012.630		STRUC #160012001 - HENSON CREEK					
					012.635					CURBED		
					012.730	MD 967 A	OLD BRANCH AVE			POSITIVE BARRIER	5	
					012.810						4	
					013.100	MD 967 B	OLD BRANCH AVE					
					013.190	RP 5	RAMP 2 FR MD 5 WB TO MD 414 NB					
					013.440	RP 5	RAMP 1 FR MD 414 NB TO MD 5 WB					
					013.465	MD 414	ST BARNABAS RD					
					013.470		STRUC #160193011					45,162
					013.475	MD 414	ST BARNABAS RD (WB/L)					
					013.570	RP 5	RAMP 7 FR MD 5 WB TO MD 414 SB					
					013.765					CURBED		
					013.990							5
					014.026	MD 458	SILVER HILL RD					
					014.034	MD 458	SILVER HILL RD (SB/L)					
					014.100							6
					014.240	CO 607	COLEBROOKE DR					
					014.310							5
					014.346	XO 712	CROSSOVER					
					014.370	MD 414	BONITA ST					
					014.370	XO 714	CROSSOVER					

U -Principal Arterial – Other

MARYLAND DEPARTMENT OF TRANSPORTATION
STATE HIGHWAY ADMINISTRATION
DATA SERVICES DIVISION

2020 HIGHWAY LOCATION REFERENCE

COUNTY: PRINCE GEORGE'S
DISTRICT: 3
DATE: 10/28/2021
VERSION:1.0

ROUTE NUMBER: MD 5
DIRECTION: NORTH(INVENTORY)

ROAD NAME	FUNCTIONAL CLASS	STATE SYSTEM	NHS	MAINTENANCE	MILEPOINT	MILEPOINT DESCRIPTION	MEDIAN TYPE	MARKED LANES	AADT			
BRANCH AVE	U -Principal Arterial – Other	STATE PRIMARY	NHS	State Highway Agency	014.666	CO 605	CURTIS DR	CURBED	5	45,162		
					014.750	MD 637	NAYLOR RD (WB/L)					
					014.970							
					014.980		STRUC OVERHEAD - METRORAIL	NONE	3			
					015.010	RP 119	RAMP 6 FR SUITLAND PKWY EB TO MD 5 SB					
					015.040	RP 119	RAMP 4 FR MD 5 TO RAMP 5 TO SUITLAND PKY					
					015.050	RP 119	RAMP 5 FR MD 5 SB TO SUITLAND PKWY EB					
					015.066	GV 119	SUITLAND PKWY					
					015.070		STRUC #P GZ03					
					015.078	GV 119	SUITLAND PKWY (WB/L)					
					015.099	RP 119	RAMP 1 FR MD 5 NB TO SUITLAND PKWY WB					
					015.100							
					015.101	RP 119	RAMP 2 FR SUITLAND PKWY WB TO MD 5 NB				2	
					015.270		SOUTHERN AVE (DC MAINT)					
					015.270		WASH DC LINE					

ROUTE NUMBER: MD 5 L
DIRECTION: WEST(INVENTORY)

ROAD NAME	FUNCTIONAL CLASS	STATE SYSTEM	NHS	MAINTENANCE	MILEPOINT	MILEPOINT DESCRIPTION	MEDIAN TYPE	MARKED LANES	AADT			
COVENTRY WAY	U -Minor Arterial	STATE SECONDARY		State Highway Agency	000.000	CO 558	OLD ALEXANDRIA FERRY RD	CURBED	4	16,282		
					000.100	RP 5	RAMP 4 FR RAMP 1 (FR MD 5) TO MD 5L EB					
					000.120	RP 5	RAMP 1 FR MD 5 NB TO MD 5L WB	NONE				
					000.123	MD 5	BRANCH AVE					
					000.130		EXIT #9					
					000.130		STRUC #160257001					
					000.136	MD 5	BRANCH AVE (SB/L)					
					000.140	RP 5	RAMP 5 FR MD 5 SB TO MD 5L EB					
					000.170	RP 5	RAMP 6 FR MD 5L EB TO RAMP 7 (TO MD 5)					
					000.210	MD 967 D	SERVICE RD				PAINTED (UNDIV)	

MARYLAND DEPARTMENT OF TRANSPORTATION
STATE HIGHWAY ADMINISTRATION
DATA SERVICES DIVISION

2020 HIGHWAY LOCATION REFERENCE

COUNTY: PRINCE GEORGE'S
DISTRICT: 3
DATE: 10/28/2021
VERSION:1.0

ROUTE NUMBER: MD 5 L
DIRECTION: WEST(INVENTORY)

ROAD NAME	FUNCTIONAL CLASS	STATE SYSTEM	NHS	MAINTENANCE	MILEPOINT	MILEPOINT DESCRIPTION	MEDIAN TYPE	MARKED LANES	AADT
COVENTRY WAY	U -Minor Arterial	STATE SECONDARY		State Highway Agency	000.230 CO 2525	COVENTRY WAY	PAINTED (UNDIV)	4	18,030

ROUTE NUMBER: MD 5 M
DIRECTION: SOUTH(INVENTORY)

ROAD NAME	FUNCTIONAL CLASS	STATE SYSTEM	NHS	MAINTENANCE	MILEPOINT	MILEPOINT DESCRIPTION	MEDIAN TYPE	MARKED LANES	AADT
MALCOLM RD	U -Local	STATE SECONDARY		State Highway Agency	000.340 CO 3689	MALCOLM RD	CURBED	2	0
					000.390		UNPROTECTED		
					000.430 MD 5	BRANCH AVE			

ROUTE NUMBER: MD 5 N
DIRECTION: SOUTH(INVENTORY)

ROAD NAME	FUNCTIONAL CLASS	STATE SYSTEM	NHS	MAINTENANCE	MILEPOINT	MILEPOINT DESCRIPTION	MEDIAN TYPE	MARKED LANES	AADT
NO NAME	U -Local	STATE SECONDARY		State Highway Agency	000.000 MD 5	BRANCH AVE (SB/L)	NONE	1	0
					000.060			2	
					000.140 CO 3675	OLD BRANCH AVE			

ROUTE NUMBER: MD 5 P
DIRECTION: NORTH(INVENTORY)

ROAD NAME	FUNCTIONAL CLASS	STATE SYSTEM	NHS	MAINTENANCE	MILEPOINT	MILEPOINT DESCRIPTION	MEDIAN TYPE	MARKED LANES	AADT
DEER POND LA	U -Local	STATE SECONDARY		State Highway Agency	000.240 CO 7101	DEER POND LA	NONE	2	0
					000.290 RP 5	RAMP 4 FR MD 5 NB TO MD 5P EB			
					000.295 RP 5	RAMP 2 FR MD 5P WB TO RP 3 (TO MD 5 NB)			
					000.310 RP 5	RAMP 3 FR MD 5P EB TO MD 5 NB			
					000.490 MD 5 R	MANCHESTER DR			

MARYLAND DEPARTMENT OF TRANSPORTATION
STATE HIGHWAY ADMINISTRATION
DATA SERVICES DIVISION

2020 HIGHWAY LOCATION REFERENCE

COUNTY: PRINCE GEORGE'S
DISTRICT: 3
DATE: 10/28/2021
VERSION:1.0

ROUTE NUMBER: MD 5 Q
DIRECTION: SOUTH(INVENTORY)

ROAD NAME	FUNCTIONAL CLASS	STATE SYSTEM	NHS	MAINTENANCE	MILEPOINT	MILEPOINT DESCRIPTION	MEDIAN TYPE	MARKED LANES	AADT
LINDA LA	U -Local	STATE SECONDARY		State Highway Agency	000.000 MD 5	BRANCH AVE (SB/L)	UNPROTECTED	2	5,480
					000.018		CURBED		
					000.160 CO 1031	LINDA LA	NONE		
					000.160 CO 3675	OLD BRANCH AVE			

ROUTE NUMBER: MD 5 R
DIRECTION: EAST(INVENTORY)

ROAD NAME	FUNCTIONAL CLASS	STATE SYSTEM	NHS	MAINTENANCE	MILEPOINT	MILEPOINT DESCRIPTION	MEDIAN TYPE	MARKED LANES	AADT
MANCHESTER DR	U -Major Collector	STATE SECONDARY		State Highway Agency	000.000 CO 3675	OLD BRANCH AVE	NONE	2	3,670
					000.103 MD 5	BRANCH AVE (SB/L)			
	U -Local				000.110	STRUC #160254001			
					000.117 MD 5	BRANCH AVE			
					000.260 MD 5 P	DEER POND LA			
					000.300 CO 1011	MANCHESTER DR			
					000.300 CO 5273	RIDGECROFT DR			

ROUTE NUMBER: MD 193
DIRECTION: EAST(INVENTORY)

ROAD NAME	FUNCTIONAL CLASS	STATE SYSTEM	NHS	MAINTENANCE	MILEPOINT	MILEPOINT DESCRIPTION	MEDIAN TYPE	MARKED LANES	AADT
UNIVERSITY BLVD	U -Principal Arterial - Other	STATE SECONDARY	NHS	State Highway Agency	000.000	MONTGOMERY CO/L	CURBED	6	33,831
					000.000 MD 193	UNIVERSITY BLVD E			
					000.118 XO 164	CROSSOVER			
					000.120 CO 670	LEBANON ST			
					000.148 MU 40	ANNE AVE			
					000.167 XO 923	CROSSOVER			
					000.190		POSITIVE BARRIER		
					000.230 XO 920	CROSSOVER			
					000.260		CURBED		
					000.324 MD 650	NEW HAMPSHIRE AVE (SB/L)			

MARYLAND DEPARTMENT OF TRANSPORTATION
STATE HIGHWAY ADMINISTRATION
DATA SERVICES DIVISION

2020 HIGHWAY LOCATION REFERENCE

COUNTY: PRINCE GEORGE'S
DISTRICT: 3
DATE: 10/28/2021
VERSION:1.0

ROUTE NUMBER: MD 193
DIRECTION: EAST(INVENTORY)

ROAD NAME	FUNCTIONAL CLASS	STATE SYSTEM	NHS	MAINTENANCE	MILEPOINT	MILEPOINT DESCRIPTION	MEDIAN TYPE	MARKED LANES	AADT
UNIVERSITY BLVD	U -Principal Arterial – Other	STATE SECONDARY	NHS	State Highway Agency	000.330		POSITIVE BARRIER	6	33,831
					000.336	MD 650 NEW HAMPSHIRE AVE			
					000.395		CURBED		
					000.410	MU 8040 ALLEY #4	POSITIVE BARRIER		
					000.410	XO 919 CROSSOVER			
					000.470		CURBED		
					000.520	CO 908 14TH AVE			
					000.643	XO 917 CROSSOVER			
					000.744	CO 2760 15TH AVE			
					000.790			5	
					000.910	MD 212 RIGGS RD			28,613
					000.940			6	
					001.012	XO 914 CROSSOVER			
					001.090	CO 694 GUILFORD RD			
					001.350	CO 680 23RD AVE			
					001.430	CO 681 24TH AVE			
					001.529	XO 915 CROSSOVER			
					001.530			5	
					001.630	CO 1147 WEST PARK DR		4	
					001.740	STRUC #160018001 - NORTHWEST BRANCH			
					001.800	XO 916 CROSSOVER			
					001.990	CO 1596 TEMPLE ST			
					002.030	SR 170 TULANE DR			
					002.110	MD 193 B CAMPUS DR			
					002.140	MD 193 B CAMPUS DR (WB/L)			
					002.212	CO 232 ADELPHI RD			
					002.220		POSITIVE BARRIER		40,712
					002.532		UNPROTECTED		
					002.710	SR 93 MAIN ENT GOLF COURSE			
					002.710	SR 165 STADIUM DR			

MARYLAND DEPARTMENT OF TRANSPORTATION
STATE HIGHWAY ADMINISTRATION
DATA SERVICES DIVISION

2020 HIGHWAY LOCATION REFERENCE

COUNTY: PRINCE GEORGE'S
DISTRICT: 3
DATE: 10/28/2021
VERSION:1.0

ROUTE NUMBER: MD 193
DIRECTION: EAST(INVENTORY)

ROAD NAME	FUNCTIONAL CLASS	STATE SYSTEM	NHS	MAINTENANCE	MILEPOINT	MILEPOINT DESCRIPTION	MEDIAN TYPE	MARKED LANES	AADT
UNIVERSITY BLVD	U -Principal Arterial – Other	STATE SECONDARY	NHS	State Highway Agency	003.011	SR 203 TERRAPIN TR	UNPROTECTED	4	40,712
					003.108		POSITIVE BARRIER		
					003.330		UNPROTECTED		
					003.415		POSITIVE BARRIER		
					003.440	CO 230 METZEROTT RD			
					003.440	SR 95 PAINT BRANCH DR			
					003.487		UNPROTECTED		
					003.540	CO 231 METZEROTT RD			
					003.820	STRUC #160256001 - PAINT BRANCH			
					003.830		POSITIVE BARRIER		
					003.836	XO 930 CROSSOVER			
					003.940	STRUC #160019001 - PAINT BRANCH			
					003.990	RP 1 RAMP 6 FR MD 193 EB TO US 1 SB			
					004.090	US 1 BALTIMORE AVE			41,272
					004.090	STRUC #160003002			
					004.170	MD 193 C NO NAME			
					004.230	MD 193 D NO NAME	CURBED		
					004.324			5	
					004.434	CO 1291 RHODE ISLAND AVE			
					004.440			4	
					004.560	MD 430 GREENBELT RD (WB/L)			
					004.576			5	
					004.616	STRUC #160076001 - BRANCH OF INDIAN CR			
GREENBELT RD					004.620	MD 430 GREENBELT RD		6	
					004.740	STRUC #160070001			
					004.750	MU 5 BALLEW AVE			
					004.869	OP 5609 GREENBELT STATION PKWY			
					004.900	STRUC #160071001 - INDIAN CREEK			
					005.020	MU 570 57TH AVE			
					005.040	MU 580 58TH AVE			

MARYLAND DEPARTMENT OF TRANSPORTATION
STATE HIGHWAY ADMINISTRATION
DATA SERVICES DIVISION

2020 HIGHWAY LOCATION REFERENCE

COUNTY: PRINCE GEORGE'S
DISTRICT: 3
DATE: 10/28/2021
VERSION:1.0

ROUTE NUMBER: MD 193
DIRECTION: EAST(INVENTORY)

ROAD NAME	FUNCTIONAL CLASS	STATE SYSTEM	NHS	MAINTENANCE	MILEPOINT	MILEPOINT DESCRIPTION	MEDIAN TYPE	MARKED LANES	AADT
GREENBELT RD	U -Principal Arterial – Other	STATE SECONDARY	NHS	State Highway Agency	005.090 MU 590	59TH AVE	CURBED	6	41,272
					005.180 MU 600	60TH AVE			
					005.310 MU 40	CUNNINGHAM DR			
					005.450 MU 620	62ND AVE		7	
					005.576 MU 631	63RD AVE #1			
					005.580			6	
					005.730 MU 46	EDMONSTON RD			
					005.760 RP 201	RAMP 6 FR MD 193 TO RAMP 7 (TO MD 201)			
					005.800 RP 201	RAMP 7 FR MD 193 WB TO MD 201 SB			
					005.824 MD 201	KENILWORTH AVE (SB/L)			
					005.830	STRUC #160222001			
					005.835 MD 201	KENILWORTH AVE			
					005.850 RP 201	RAMP 1 FR MD 201 NB TO MD 193 WB			
					005.870			7	
					005.880 RP 201	RAMP 4 FR RAMP 1 (FR MD 201) TO MD 193			
					005.930 RP 201	RAMP 3 FR MD 193 TO RAMP 2 (TO MD 201)			
					006.110 GV 125	ENT GREENBELT PARK		6	
					006.220 MU 25	CAPITOL DR			
					006.310 RP 95	RAMP 10 FR MD 193 TO RAMP 8 (TO IS 95)			
					006.370		POSITIVE BARRIER		
					006.400 IS 95	CAPITAL BELTWAY (SB/L)			
					006.400	STRUC #160141052			
					006.410				39,652
					006.420 IS 95	CAPITAL BELTWAY			
					006.420	STRUC #160141062			
					006.456		CURBED		
					006.560 MU 270	LAKECREST DR			
					006.710 MD 968	ENT NAT GUARD ARMORY			
					006.817 MD 193 A	SOUTHWAY (WB/L)			
					006.823 MD 193 A	SOUTHWAY			

MARYLAND DEPARTMENT OF TRANSPORTATION
STATE HIGHWAY ADMINISTRATION
DATA SERVICES DIVISION

2020 HIGHWAY LOCATION REFERENCE

COUNTY: PRINCE GEORGE'S
DISTRICT: 3
DATE: 10/28/2021
VERSION:1.0

ROUTE NUMBER: MD 193
DIRECTION: EAST(INVENTORY)

ROAD NAME	FUNCTIONAL CLASS	STATE SYSTEM	NHS	MAINTENANCE	MILEPOINT	MILEPOINT DESCRIPTION	MEDIAN TYPE	MARKED LANES	AADT
GREENBELT RD	U -Principal Arterial – Other	STATE SECONDARY	NHS	State Highway Agency	006.875 MD 295	BALTIMORE WASHINGTON PKWY (SB/L)	CURBED	6	39,652
					006.880	STRUC #PFH09			46,205
					006.885 MD 295	BALTIMORE WASHINGTON PKWY			
					006.970 RP 95	RAMP 9 FR RAMP 4 (FR MD 295) TO MD 193			
					007.040 XO 928	CROSSOVER			
					007.147 RP 295	RAMP 4 FR MD 295 NB TO 193 EB			
					007.152 RP 295	RAMP 3 FR MD 193 EB TO MD 295 NB			
					007.245 MU 205	HANOVER PKWY			
					007.424		POSITIVE BARRIER		
					007.560 MU 135	FRANKFORT DR	CURBED		
					007.570		UNPROTECTED		
					007.580		POSITIVE BARRIER		
					007.830		UNPROTECTED	5	
					007.833 MU 334	MANDAN RD			
					007.850		POSITIVE BARRIER		
					008.040		UNPROTECTED		
					008.070		POSITIVE BARRIER	4	
					008.076 XO 927	CROSSOVER			
					008.300		UNPROTECTED		
					008.310 CO 28	CIPRIANO RD	CURBED		
					008.320		UNPROTECTED		
					008.330		CURBED		
					008.450 XO 924	CROSSOVER	POSITIVE BARRIER		
					008.552 CO 5779	GREENSPRING LA			
					008.647 CO 5685	BAYWOOD DR			
					008.740 XO 925	CROSSOVER			
					009.000 CO 5383	GODDARD DR			
					009.150 CO 5382	VANDENBURG CT			
					009.270		CURBED		
					009.275 XO 926	CROSSOVER			

MARYLAND DEPARTMENT OF TRANSPORTATION
STATE HIGHWAY ADMINISTRATION
DATA SERVICES DIVISION

2020 HIGHWAY LOCATION REFERENCE

COUNTY: PRINCE GEORGE'S
DISTRICT: 3
DATE: 10/28/2021
VERSION:1.0

ROUTE NUMBER: MD 193
DIRECTION: EAST(INVENTORY)

ROAD NAME	FUNCTIONAL CLASS	STATE SYSTEM	NHS	MAINTENANCE	MILEPOINT	MILEPOINT DESCRIPTION	MEDIAN TYPE	MARKED LANES	AADT	
GREENBELT RD	U -Principal Arterial – Other	STATE SECONDARY	NHS	State Highway Agency	009.397	CO 42	GOOD LUCK RD (WB/L)	CURBED	4	46,205
					009.400			POSITIVE BARRIER		31,732
					009.402	CO 42	GOOD LUCK RD			
					009.590	CO 3248	AEROSPACE RD			
					009.754			UNPROTECTED		
					009.840	CO 4701	FORBES BLVD	POSITIVE BARRIER		
					009.930	XO 922	CROSSOVER			
					010.050	CO 6821	MISSION DR	UNPROTECTED		
					010.230	CO 46	NORTHERN AVE			
					010.395	MD 564	LANHAM SEVERN RD (WB/L)			
					010.400			POSITIVE BARRIER		27,412
					010.406	MD 564	LANHAM SEVERN RD			
					010.500		STRUC #160239001			
					010.630		STRUC #160238001 - FOLLY BRANCH			
					010.790	XO 856	CROSSOVER	UNPROTECTED		
					011.040	CO 56	PROSPECT HILL RD			14,762
					011.450	CO 40	DAISY LA			
011.695			CURBED							
011.740	XO 912	CROSSOVER								
011.770	XO 911	CROSSOVER	UNPROTECTED							
011.963	XO 907	CROSSOVER								
012.040	CO 6847	MARIETTA STATION DR								
012.327	XO 904	CROSSOVER								
012.340	CO 6979	BELL STATION RD								
012.340	XO 902	CROSSOVER								
012.734	MD 450	ANNAPOLIS RD (WB/L)								
012.740					17,352					
012.745	MD 450	ANNAPOLIS RD								
012.860										
012.894			PAINTED (UNDIV)		2					
ENTERPRISE RD	U -Minor Arterial									

MARYLAND DEPARTMENT OF TRANSPORTATION
STATE HIGHWAY ADMINISTRATION
DATA SERVICES DIVISION

2020 HIGHWAY LOCATION REFERENCE

COUNTY: PRINCE GEORGE'S
DISTRICT: 3
DATE: 10/28/2021
VERSION:1.0

ROUTE NUMBER: MD 193
DIRECTION: EAST(INVENTORY)

ROAD NAME	FUNCTIONAL CLASS	STATE SYSTEM	NHS	MAINTENANCE	MILEPOINT	MILEPOINT DESCRIPTION	MEDIAN TYPE	MARKED LANES	AADT		
ENTERPRISE RD	U -Minor Arterial	STATE SECONDARY		State Highway Agency	012.920	CO 3277	PARTELLO RD	NONE	2	17,352	
					013.100	CO 2411	LISBOROUGH RD				
					013.278	CO 6980	MEADOWLAND DR				
					013.400	CO 6158	MARLEIGH DR				
					013.400	CO 4800	WOODGATE WAY				
					013.530			PAINTED (UNDIV)			
					013.570	MD 953	GLENN DALE RD	NONE			
					013.596			PAINTED (UNDIV)			
					013.710			CURBED			
					013.739	XO 845	CROSSOVER				
					013.890			POSITIVE BARRIER			
					013.910	IS 595	JOHN HANSON HWY (WB/L)				
					013.910		STRUC #160089042				
					013.930	IS 595	JOHN HANSON HWY				
					013.930		STRUC #160089032				
					013.950			CURBED			
					014.030	CO 1409	BELVIDERE RD				
					014.190	CO 3131	CHANTILLY LA	NONE			
					014.295	CO 7158	EDMONDS WOODS WAY				
					014.660	CO 4210	LOCUST DALE CT				
					014.830	CO 4209	LOCUST GLENN DR				
					015.400	CO 4984	MYER RD				3
					015.430			PAINTED (UNDIV)			
					015.540			NONE			4
					015.590			PAINTED (UNDIV)			
					015.682	CO 64	LOTTSFORD RD				
					015.682	CO 111	WOODMORE RD (WB/L)				
					015.690			NONE			18,742
					015.698	CO 64	LOTTSFORD RD (EB/L)				
					015.698	CO 111	WOODMORE RD				

MARYLAND DEPARTMENT OF TRANSPORTATION
STATE HIGHWAY ADMINISTRATION
DATA SERVICES DIVISION

2020 HIGHWAY LOCATION REFERENCE

COUNTY: PRINCE GEORGE'S
DISTRICT: 3
DATE: 10/28/2021
VERSION:1.0

ROUTE NUMBER: MD 193
DIRECTION: EAST(INVENTORY)

ROAD NAME	FUNCTIONAL CLASS	STATE SYSTEM	NHS	MAINTENANCE	MILEPOINT	MILEPOINT DESCRIPTION	MEDIAN TYPE	MARKED LANES	AADT					
ENTERPRISE RD	U -Minor Arterial	STATE SECONDARY		State Highway Agency	015.760		PAINTED (UNDIV)	4	18,742					
					015.810	CO 5086	WAESCHE DR							
					015.840			NONE		3				
					015.970	CO 5086	WAESCHE DR			2				
					016.250	CO 4473	ALBERT DR							
					016.490	CO 4373	DECESARIS BLVD							
					016.750	CO 4399	KINGS ARROW ST							
					016.870					3				
					016.960	CO 4902	CLEAVER DR							
					017.140	OP 4507	HALLANDALE TERR			4				
					017.140	CO 4400	KINGS VALLEY DR							
					017.151			CURBED						
					017.260		STRUC #160075001 - NORTHEAST BRANCH							
					017.305	MD 214	CENTRAL AVE (WB/L)							
					017.310					14,812				
					WATKINS PARK DR						017.314	MD 214	CENTRAL AVE	
											017.440			UNPROTECTED
017.510	CO 3574	CHESTERTON DR												
017.660	CO 3785	CAMBLETON DR												
017.810				3										
017.850				2										
017.860			PAINTED (UNDIV)											
018.150	CO 4029	KEVERTON DR	NONE											
018.320	CO 4409	WINONA DR												
018.808			PAINTED (UNDIV)											
019.040			ROUNDBOUT											
019.059	XO 776	CROSSOVER												
019.077	XO 775	CROSSOVER												
019.196	CO 5848	WATER FOWL WAY (WB/L)	NONE											
019.203	CO 5848	WATER FOWL WAY												

MARYLAND DEPARTMENT OF TRANSPORTATION
STATE HIGHWAY ADMINISTRATION
DATA SERVICES DIVISION

2020 HIGHWAY LOCATION REFERENCE

COUNTY: PRINCE GEORGE'S
DISTRICT: 3
DATE: 10/28/2021
VERSION:1.0

ROUTE NUMBER: MD 193
DIRECTION: EAST(INVENTORY)

ROAD NAME	FUNCTIONAL CLASS	STATE SYSTEM	NHS	MAINTENANCE	MILEPOINT	MILEPOINT DESCRIPTION	MEDIAN TYPE	MARKED LANES	AADT	
WATKINS PARK DR	U -Minor Arterial	STATE SECONDARY		State Highway Agency	019.250			NONE	3	14,812
					019.356	MD 202	LARGO RD			
					019.370	MD 202	LARGO RD (SB/L)			

ROUTE NUMBER: MD 193 A
DIRECTION: EAST(INVENTORY)

ROAD NAME	FUNCTIONAL CLASS	STATE SYSTEM	NHS	MAINTENANCE	MILEPOINT	MILEPOINT DESCRIPTION	MEDIAN TYPE	MARKED LANES	AADT	
SOUTHWAY	U -Major Collector	STATE SECONDARY		State Highway Agency	000.000	MD 193	GREENBELT RD	CURBED	3	19,821
					000.009	MD 193	GREENBELT RD (WB/L)			
					000.060	MD 193 AA	NO NAME			
					000.104	XO 929	CROSSOVER			
					000.120	RP 295	RAMP 6 FR MD193A EB TO RP 7 (TO MD295SB)			
					000.145	RP 295	RAMP 7 FR MD 193A WB TO MD 295 SB			
					000.155	RP 295	RAMP 8 FR MD 295 SB TO MD 193A WB			
					000.160	RP 295	RAMP 5 FR 8 (FR MD295SB) TO MD193A EB		7,971	
					000.190	OP 765	11 COURT SOUTHWAY			
					000.230	OP 752	8 COURT SOUTHWAY RD			

ROUTE NUMBER: MD 193 AA
DIRECTION: NORTH(INVENTORY)

ROAD NAME	FUNCTIONAL CLASS	STATE SYSTEM	NHS	MAINTENANCE	MILEPOINT	MILEPOINT DESCRIPTION	MEDIAN TYPE	MARKED LANES	AADT	
NO NAME	U -Local	STATE SECONDARY		State Highway Agency	000.000	MD 193	GREENBELT RD (WB/L)	NONE	1	0
					000.060	MD 193 A	SOUTHWAY			

ROUTE NUMBER: MD 193 AD
DIRECTION: SOUTH(INVENTORY)

ROAD NAME	FUNCTIONAL CLASS	STATE SYSTEM	NHS	MAINTENANCE	MILEPOINT	MILEPOINT DESCRIPTION	MEDIAN TYPE	MARKED LANES	AADT	
NO NAME	U -Local	STATE SECONDARY		State Highway Agency	000.000	MD 193 A	SOUTHWAY (WB/L)	NONE	1	0

MARYLAND DEPARTMENT OF TRANSPORTATION
STATE HIGHWAY ADMINISTRATION
DATA SERVICES DIVISION

2020 HIGHWAY LOCATION REFERENCE

COUNTY: PRINCE GEORGE'S
DISTRICT: 3
DATE: 10/28/2021
VERSION:1.0

ROUTE NUMBER: MD 193 AD
DIRECTION: SOUTH(INVENTORY)

ROAD NAME	FUNCTIONAL CLASS	STATE SYSTEM	NHS	MAINTENANCE	MILEPOINT	MILEPOINT DESCRIPTION	MEDIAN TYPE	MARKED LANES	AADT
NO NAME	U -Local	STATE SECONDARY		State Highway Agency	000.090 MD 193	GREENBELT RD (WB/L)	NONE	1	0

ROUTE NUMBER: MD 193 B
DIRECTION: EAST(INVENTORY)

ROAD NAME	FUNCTIONAL CLASS	STATE SYSTEM	NHS	MAINTENANCE	MILEPOINT	MILEPOINT DESCRIPTION	MEDIAN TYPE	MARKED LANES	AADT
CAMPUS DR	U -Local	STATE SECONDARY		State Highway Agency	000.000 MD 193	UNIVERSITY BLVD	CURBED	4	0
	U -Major Collector				000.102 CO 232	ADELPHI RD			
					000.110 CO 232		NONE	5	10,003
					000.270 SR 160	PRESIDENTIAL DR		4	
					000.340			3	
					000.470 XO 855	CROSSOVER		2	
					000.477 SR 94	MOWATT LA (SB/L)			
					000.484 SR 94	MOWATT LA			
					000.490 SR 69	CAMPUS DR			

ROUTE NUMBER: MD 193 C
DIRECTION: SOUTH(INVENTORY)

ROAD NAME	FUNCTIONAL CLASS	STATE SYSTEM	NHS	MAINTENANCE	MILEPOINT	MILEPOINT DESCRIPTION	MEDIAN TYPE	MARKED LANES	AADT
NO NAME	U -Local	STATE SECONDARY		State Highway Agency	000.000 MD 193	UNIVERSITY BLVD	NONE	1	0
					000.140 MU 150	BRANCHVILLE RD			
					000.144 MD 193 E	NO NAME			
					000.200 MD 430	GREENBELT RD			

ROUTE NUMBER: MD 193 D
DIRECTION: NORTH(INVENTORY)

ROAD NAME	FUNCTIONAL CLASS	STATE SYSTEM	NHS	MAINTENANCE	MILEPOINT	MILEPOINT DESCRIPTION	MEDIAN TYPE	MARKED LANES	AADT
NO NAME	U -Local	STATE SECONDARY		State Highway Agency	000.000 MD 193	UNIVERSITY BLVD	NONE	2	0
					000.050 MU 150	BRANCHVILLE RD			

MARYLAND DEPARTMENT OF TRANSPORTATION
STATE HIGHWAY ADMINISTRATION
DATA SERVICES DIVISION

2020 HIGHWAY LOCATION REFERENCE

COUNTY: PRINCE GEORGE'S
DISTRICT: 3
DATE: 10/28/2021
VERSION:1.0

ROUTE NUMBER: MD 193 D
DIRECTION: NORTH(INVENTORY)

ROAD NAME	FUNCTIONAL CLASS	STATE SYSTEM	NHS	MAINTENANCE	MILEPOINT	MILEPOINT DESCRIPTION	MEDIAN TYPE	MARKED LANES	AADT
NO NAME	U -Local	STATE SECONDARY		State Highway Agency	000.140		NONE	1	0
					000.170 MD 430	GREENBELT RD			

ROUTE NUMBER: MD 193 E
DIRECTION: SOUTH(INVENTORY)

ROAD NAME	FUNCTIONAL CLASS	STATE SYSTEM	NHS	MAINTENANCE	MILEPOINT	MILEPOINT DESCRIPTION	MEDIAN TYPE	MARKED LANES	AADT
NO NAME	U -Local	STATE SECONDARY		State Highway Agency	000.000 MD 193 C	NO NAME	NONE	1	0
					000.053 MD 430	GREENBELT RD			

ROUTE NUMBER: MD 197
DIRECTION: NORTH(INVENTORY)

ROAD NAME	FUNCTIONAL CLASS	STATE SYSTEM	NHS	MAINTENANCE	MILEPOINT	MILEPOINT DESCRIPTION	MEDIAN TYPE	MARKED LANES	AADT
COLLINGTON RD	U -Principal Arterial - Other	STATE SECONDARY	NHS	State Highway Agency	000.000 US 301	CRAIN HWY	CURBED	4	13,560
					000.012 US 301	CRAIN HWY (SB/L)			
					000.080		UNPROTECTED		
					000.230		CURBED		
					000.324 MU 1826	MITCHELLVILLE RD			
					000.330			5	
					000.430			6	
					000.600 MU 880	HOLIDAY LA			
					000.680 MU 615	EVERGREEN PKWY			
					000.720		UNPROTECTED		
					000.830		CURBED		
					001.158 MU 1959	NORTHVIEW DR			
					001.180	STRUC OVERHEAD - PED WALKWAY			
					001.260		UNPROTECTED		
					001.324		POSITIVE BARRIER		
					001.380 RP 595	RAMP 4 FR MD 197 NB TO IS 595 EB			
					001.398		UNPROTECTED		

MARYLAND DEPARTMENT OF TRANSPORTATION
STATE HIGHWAY ADMINISTRATION
DATA SERVICES DIVISION

2020 HIGHWAY LOCATION REFERENCE

COUNTY: PRINCE GEORGE'S
DISTRICT: 3
DATE: 10/28/2021
VERSION:1.0

ROUTE NUMBER: MD 197
DIRECTION: NORTH(INVENTORY)

ROAD NAME	FUNCTIONAL CLASS	STATE SYSTEM	NHS	MAINTENANCE	MILEPOINT	MILEPOINT DESCRIPTION	MEDIAN TYPE	MARKED LANES	AADT
COLLINGTON RD	U -Principal Arterial – Other	STATE SECONDARY	NHS	State Highway Agency	001.468		UNPROTECTED	5	13,560
					001.530	RP 595 RAMP 6 FR IS 595 EB TO MD 197	CURBED		
					001.636	RP 595 RAMP 5 FR MD 197 SB TO IS 595 EB			
					001.642	IS 595 JOHN HANSON HWY			
	U -Minor Arterial		NOT NHS		001.650	EXIT #11			23,640
					001.650	STRUC #160086001			
					001.659	IS 595 JOHN HANSON HWY (WB/L)			
					001.674	RP 595 RAMP 1 FR MD 197 NB TO IS 595 WB			
					001.690	RP 595 RAMP 1 FR MD 197 NB TO IS 595 WB			
					001.780	RP 595 RAMP 7 FR RAMP 2 (FR IS 595) TO MD 197		4	
					001.800	RP 595 RAMP 2 FR IS 595 WB TO MD 197 NB			
					001.900	MU 1140 KENHILL DR			
					001.960		PAINTED (UNDIV)		
					001.967	CO 5082 TONGUE AVE			
					001.970			3	
					002.050		NONE	2	
					002.080		PAINTED (UNDIV)		
					002.129		CURBED		
					002.161	MU 1470 LERNER PL			
					002.203		PAINTED (UNDIV)		
					002.413		CURBED		
					002.449	MU 620 FAITH LA			
					002.487		PAINTED (UNDIV)		
					002.890	BK 136	NONE	3	
					002.890	MU 1510 LONGRIDGE LA			
					002.890	MU 3010 TULIP GROVE DR			
					002.952		PAINTED (UNDIV)	4	
LAUREL BOWIE RD					003.080	BK 130	CURBED		
					003.080	MD 450 B OLD ANNAPOLIS RD			
					003.200	MU 757 GALLANT FOX LA			

MARYLAND DEPARTMENT OF TRANSPORTATION
STATE HIGHWAY ADMINISTRATION
DATA SERVICES DIVISION

2020 HIGHWAY LOCATION REFERENCE

COUNTY: PRINCE GEORGE'S
DISTRICT: 3
DATE: 10/28/2021
VERSION:1.0

ROUTE NUMBER: MD 197
DIRECTION: NORTH(INVENTORY)

ROAD NAME	FUNCTIONAL CLASS	STATE SYSTEM	NHS	MAINTENANCE	MILEPOINT	MILEPOINT DESCRIPTION	MEDIAN TYPE	MARKED LANES	AADT
LAUREL BOWIE RD	U -Minor Arterial	STATE SECONDARY	NOT NH	State Highway Agency	003.274 MD 450	ANNAPOLIS RD	CURBED	4	23,640
					003.280				21,650
					003.285 MD 450	ANNAPOLIS RD (WB/L)			
					003.395		PAINTED (UNDIV)		
					003.401 MU 759	GRADYS WALK			
					003.459		CENTER TLA (UNDIV)		
					003.610 MU 761	GRASON LA			
					003.610 MU 1570	MADDOX LA			
					003.820 CO 4571	LANCASTER LA			
					003.870 MU 1880	MILLSTREAM DR	NONE		
					004.030 CO 415	OLD CHAPEL RD			
					004.060		CENTER TLA (UNDIV)		
					004.140 CO 52	OLD CHAPEL RD			
					004.380 MU 3173	WEST WIND DR			
					004.520 MU 3220	WHITEHALL DR			
					004.800 MU 2360	ROCKLEDGE DR			
					005.040		CURBED		
					005.130 MU 2450	RUSTIC HILL DR			
					005.230		UNPROTECTED		
					005.340	STRUC OVERHEAD - WB&A TRAIL			
					005.380	STRUC #160021001 - HORSEPEN BRANCH			
					005.560		CURBED		
					005.760 CO 49	RACE TRACK RD	UNPROTECTED		18,411
					006.205 MD 197 C	JERICHO PARK RD (NB/L)			
					006.210		CURBED		
					006.215 MD 197 C	JERICHO PARK RD			
					006.270 CO 4459	FLEMING RD			
					006.280		UNPROTECTED		
					006.380		PAINTED (UNDIV)		
					006.400	STRUC #160214001			

MARYLAND DEPARTMENT OF TRANSPORTATION
STATE HIGHWAY ADMINISTRATION
DATA SERVICES DIVISION

2020 HIGHWAY LOCATION REFERENCE

COUNTY: PRINCE GEORGE'S
DISTRICT: 3
DATE: 10/28/2021
VERSION:1.0

ROUTE NUMBER: MD 197

DIRECTION: NORTH(INVENTORY)

ROAD NAME	FUNCTIONAL CLASS	STATE SYSTEM	NHS	MAINTENANCE	MILEPOINT	MILEPOINT DESCRIPTION	MEDIAN TYPE	MARKED LANES	AADT	
LAUREL BOWIE RD	U -Minor Arterial	STATE SECONDARY	NOT NH	State Highway Agency	006.420		UNPROTECTED	4	18,411	
					006.510	CO 55	LEMONS BRIDGE RD			
					006.620				3	
					006.660		STRUC #160269001 - BR OF PATUXENT RIVER			
					006.675			PAINTED (UNDIV)		
					006.709				2	
					006.770	CO 48	OLD JERICO PARK RD			
					007.920	CO 5199	OLD LAUREL BOWIE RD			
					010.130	GV 6	POWDER MILL RD			22,601
					010.160			PAINTED (UNDIV)		
	010.626	OP 5601	HALLTOWN RD							
	010.940	CO 4465	BASSWOOD DR							
	010.940	CO 6154	SNOWDEN POND RD							
	011.156			PAINTED (UNDIV)		3				
	011.247			CURBED						
	011.251					4				
	011.350	CO 3239	S LAUREL DR							
	011.430	CO 16	SNOWDEN RD							
	011.517			POSITIVE BARRIER						
	011.630	CO 3438	MALLARD DR							
	011.695	RP 295	RAMP 1 FR RAMP 4 (FR MD 295) TO MD 197							
	011.730	RP 295	RAMP 2 FR MD 197 WB TO MD 295 NB			5				
	011.800		STRUC #P FH06 (MD 295 NB)							
	011.839	MD 295	BALTIMORE WASHINGTON PKWY							
	011.855		STRUC #P FH06 (MD 295 SB)							
	011.866					41,421				
	011.893	MD 295	BALTIMORE WASHINGTON PKWY (SB/L)							
012.001	RP 295	RAMP 7 FR MD 197 WB TO MD 295 SB								
012.090	RP 295	RAMP 5 FR RAMP 8 (FR MD 295) TO MD 197			4					
012.104	RP 295	RAMP 8 FR MD 295 SB TO MD 197 WB			5					

MARYLAND DEPARTMENT OF TRANSPORTATION
STATE HIGHWAY ADMINISTRATION
DATA SERVICES DIVISION

2020 HIGHWAY LOCATION REFERENCE

COUNTY: PRINCE GEORGE'S
DISTRICT: 3
DATE: 10/28/2021
VERSION:1.0

ROUTE NUMBER: MD 197
DIRECTION: NORTH(INVENTORY)

ROAD NAME	FUNCTIONAL CLASS	STATE SYSTEM	NHS	MAINTENANCE	MILEPOINT	MILEPOINT DESCRIPTION	MEDIAN TYPE	MARKED LANES	AADT
LAUREL BOWIE RD	U -Principal Arterial – Other	STATE SECONDARY	NHS	State Highway Agency	012.120	STRUC #160208001 - PATUXENT RIVER	POSITIVE BARRIER	5	41,421
					012.280 CO 21	MUIRKIRK RD			
					012.315			6	
					012.530			5	
					012.710 CO 70	MONTPELIER DR	UNPROTECTED		
					012.740	STRUC #160207001 - PATUXENT RIVER			
					012.790 OP 985	OLD STAGECOACH RD			
					012.900		CURBED		
					013.070 OP 985	OLD STAGECOACH RD	UNPROTECTED	6	28,361
					013.122		CURBED		
					013.210 CO 6253	SNOWHILL ESTATES LA			
					013.280		UNPROTECTED		
					013.380 CO 1281	BRIARCROFT LA	CURBED	5	
					013.450		UNPROTECTED		
					013.540 CO 2645	BRIARWOOD DR	CURBED		
					013.650	STRUC #160206001 - CROW BRANCH			
					013.660 CO 2643	ADKINS RD	UNPROTECTED		
					013.770			6	
					013.790 CO 2642	SNOW ACRES DR	CURBED		
					013.884 CO 7	CHERRY LA			
					013.896 CO 7	CHERRY LA (WB/L)			
					013.940		UNPROTECTED		
					014.110			5	
					014.123 MU 86	CLUBHOUSE BLVD			
					014.290			4	
					014.297 MU 175	GREENVIEW RD			
					014.450	STRUC #160209001 - BEAR BRANCH			
					014.500 OP 852	MORRIS DR	CURBED		
					014.610			3	
					014.625 MD 198	FORT MEADE RD			

MARYLAND DEPARTMENT OF TRANSPORTATION
STATE HIGHWAY ADMINISTRATION
DATA SERVICES DIVISION

2020 HIGHWAY LOCATION REFERENCE

COUNTY: PRINCE GEORGE'S
DISTRICT: 3
DATE: 10/28/2021
VERSION:1.0

ROUTE NUMBER: MD 197
DIRECTION: NORTH(INVENTORY)

ROAD NAME	FUNCTIONAL CLASS	STATE SYSTEM	NHS	MAINTENANCE	MILEPOINT	MILEPOINT DESCRIPTION	MEDIAN TYPE	MARKED LANES	AADT
LAUREL BOWIE RD	U -Principal Arterial – Other	STATE SECONDARY	NHS	State Highway Agency	014.640 MD 198	FORT MEADE RD (WB/L)	CURBED	3	28,361
					014.640 MU 190	IRVING ST			

ROUTE NUMBER: MD 197 C
DIRECTION: SOUTH(INVENTORY)

ROAD NAME	FUNCTIONAL CLASS	STATE SYSTEM	NHS	MAINTENANCE	MILEPOINT	MILEPOINT DESCRIPTION	MEDIAN TYPE	MARKED LANES	AADT
JERICO PARK RD	U -Major Collector	STATE SECONDARY		State Highway Agency	000.000 CO 4457	JERICO PARK RD	CURBED	3	8,832
					000.081 MD 197	LAUREL BOWIE RD			
					000.090 MD 197	LAUREL BOWIE RD (SB/L)			

ROUTE NUMBER: MD 197 D
DIRECTION: NORTH(INVENTORY)

ROAD NAME	FUNCTIONAL CLASS	STATE SYSTEM	NHS	MAINTENANCE	MILEPOINT	MILEPOINT DESCRIPTION	MEDIAN TYPE	MARKED LANES	AADT
STEVEN F GAUGHAN DR	U -Local	STATE SECONDARY		State Highway Agency	000.000 CO 3239	S LAUREL DR	NONE	2	0
					000.130	ROAD END			

ROUTE NUMBER: MD 198
DIRECTION: EAST(INVENTORY)

ROAD NAME	FUNCTIONAL CLASS	STATE SYSTEM	NHS	MAINTENANCE	MILEPOINT	MILEPOINT DESCRIPTION	MEDIAN TYPE	MARKED LANES	AADT
SANDY SPRING RD	U -Principal Arterial – Other	STATE SECONDARY	NHS	State Highway Agency	000.000	MONTGOMERY CO/L	POSITIVE BARRIER	4	33,210
					000.000 MD 198	SANDY SPRING RD			
					000.120		CURBED		
					000.236 CO 2	OLD GUNPOWDER RD			
					000.244 CO 2	OLD GUNPOWDER RD (NB/L)			
					000.270				5
					000.340 XO 940	CROSSOVER			
					000.440 CO 3432	BAUER LA	POSITIVE BARRIER		
					000.544		UNPROTECTED		

MARYLAND DEPARTMENT OF TRANSPORTATION
STATE HIGHWAY ADMINISTRATION
DATA SERVICES DIVISION

2020 HIGHWAY LOCATION REFERENCE

COUNTY: PRINCE GEORGE'S
DISTRICT: 3
DATE: 10/28/2021
VERSION:1.0

ROUTE NUMBER: MD 198
DIRECTION: EAST(INVENTORY)

ROAD NAME	FUNCTIONAL CLASS	STATE SYSTEM	NHS	MAINTENANCE	MILEPOINT	MILEPOINT DESCRIPTION	MEDIAN TYPE	MARKED LANES	AADT			
SANDY SPRING RD	U -Principal Arterial – Other	STATE SECONDARY	NHS	State Highway Agency	000.556		CURBED	5	33,210			
					000.670	CO 3433	SWEITZER LA	6				
					000.770	RP 95	RAMP 6 FR MD 198 EB TO IS 95 SB CD LANE					
					000.845			UNPROTECTED				
					000.878					5		
					000.972					4		
					001.020						POSITIVE BARRIER	
					001.030	RP 95	RAMP 5 FR IS 95 SB TO MD 198 EB					
					001.170	RP 95	RAMP 5 FR IS 95 SB TO MD 198 EB					
					001.182	IS 95	NO NAME (SB/L)					
					001.200		EXIT #33			36,010		
					001.200		STRUC #160200031					
					001.215	IS 95	NO NAME					
					001.228	IS 95 CN	IS 95 NB CD LANE FR MD 200 TO MD 198					
					001.250	RP 95	RAMP 3 FR MD 198 EB TO IS 95 NB CD LANE					
					001.290			UNPROTECTED				
					001.430			POSITIVE BARRIER				
					001.460	RP 95	RAMP 7 FR MD 198 WB TO IS 95 SB					
					001.460		STRUC #160201031					
					001.530			UNPROTECTED				
					001.680	RP 95	RAMP 4 FR IS 95 NB CD LANE TO MD 198 EB					
					001.750					5		
					001.940			POSITIVE BARRIER				
					002.015					7		
					002.060			UNPROTECTED				
					002.150			POSITIVE BARRIER				
					002.170			CURBED				
002.200				6								
002.230				27,483								
002.236	MU 415	VAN DUSEN RD										

MARYLAND DEPARTMENT OF TRANSPORTATION
STATE HIGHWAY ADMINISTRATION
DATA SERVICES DIVISION

2020 HIGHWAY LOCATION REFERENCE

COUNTY: PRINCE GEORGE'S
DISTRICT: 3
DATE: 10/28/2021
VERSION:1.0

ROUTE NUMBER: MD 198
DIRECTION: EAST(INVENTORY)

ROAD NAME	FUNCTIONAL CLASS	STATE SYSTEM	NHS	MAINTENANCE	MILEPOINT	MILEPOINT DESCRIPTION	MEDIAN TYPE	MARKED LANES	AADT
SANDY SPRING RD	U -Principal Arterial – Other	STATE SECONDARY	NOT NH	State Highway Agency	002.510 MU 9112	ELEVENTH ST	CURBED	6	27,483
					002.680 MU 9100	TENTH ST			
GORMAN AVE					002.810 MU 9090	NINTH ST	NONE	3	12,050
					002.972 MU 9080	EIGHTH ST			
					003.050 MD 216	SEVENTH ST			
					003.130 MU 9050	FIFTH ST			
					003.190 OP 802	KAY CT			
					003.240 MU 9040	FOURTH ST			
					003.290 MU 400	THOMAS DR			
					003.330 MU 150	FAIRLAWN AVE			
					003.400 MU 400	THOMAS DR			
					003.460 US 1	WASHINGTON BLVD (SB/L)			
FORT MEADE RD					003.530 US 1	SECOND ST	POSITIVE BARRIER	5	34,635
			NHS		003.650			6	
					003.670	STRUC #160077031			
					003.680 MU 200	LAFAYETTE AVE			
					003.710		UNPROTECTED		
					003.927 MD 197	LAUREL BOWIE RD (SB/L)			
					003.930		CURBED		
					003.933 MD 197	LAUREL BOWIE RD			
					004.040		UNPROTECTED		
					004.120 XO 939	CROSSOVER			
					004.190		POSITIVE BARRIER		
					004.310	ANNE ARUNDEL CO/L			
					004.310 MD 198	LAUREL FT MEADE RD			
					004.310	STRUC #160078001 - PATUXENT RIVER			

MARYLAND DEPARTMENT OF TRANSPORTATION
STATE HIGHWAY ADMINISTRATION
DATA SERVICES DIVISION

2020 HIGHWAY LOCATION REFERENCE

COUNTY: PRINCE GEORGE'S
DISTRICT: 3
DATE: 10/28/2021
VERSION:1.0

ROUTE NUMBER: MD 200
DIRECTION: EAST(INVENTORY)

ROAD NAME	FUNCTIONAL CLASS	STATE SYSTEM	NHS	MAINTENANCE	MILEPOINT	MILEPOINT DESCRIPTION	MEDIAN TYPE	MARKED LANES	AADT
INTERCOUNTY CONNECTOR	U -Principal Arterial – Other Freew	STATE PRIMARY	NHS	State Toll Road	000.000 MD 200	INTERCOUNTY CONNECTOR	POSITIVE BARRIER	6	35,101
					000.000	MONTGOMERY CO/L			
					000.004	MILE MARKER 17.2			
					000.065	MILE MARKER 17.3			
					000.149	STRUC #P-V173031 PAINT BRANCH			
					000.286	MILE MARKER 17.5			
					000.408	MILE MARKER 17.6			
					000.508	MILE MARKER 17.7			
					000.548 CO 2	OLD GUNPOWDER RD		5	
					000.548	STRUC #P-V177001			
					000.612	MILE MARKER 17.8			
					000.713	MILE MARKER 17.9			
					000.817	MILE MARKER 18.0			
					000.895	MILE MARKER 18.1			
					000.950 RP 95	RAMP 6 FR MD 200 EB TO IS 95 SB CD LANE			
					001.087			4	
					001.116	MILE MARKER 18.3			
					001.215	MILE MARKER 18.4			
					001.334 RP 95	RAMP 5 FR IS 95 SB CD LANE TO MD 200 EB			
					001.368 IS 95 CS	IS 95 SB CD LANE FR MD 198 TO MD 200			
					001.384 IS 95	NO NAME (SB/L)			
					001.400	EXIT #19 (MD 200)			8,114
					001.400	EXIT #31 (IS 95)			
					001.400	STRUC #P-V186031			
					001.415 IS 95	NO NAME			
					001.431 IS 95 CN	IS 95 NB CD LANE FR MD 200 TO MD 198			
					001.458 RP 95	RAMP 3 FR RP 6 (FR MD200 EB) TO IS 95 NB			
					001.458	STRUC #P-V188001			
					001.505	MILE MARKER 18.7			
					001.510 RP 95	RAMP 9 FR MD 200 EB TO IS 95 NB CD LANE			

MARYLAND DEPARTMENT OF TRANSPORTATION
STATE HIGHWAY ADMINISTRATION
DATA SERVICES DIVISION

2020 HIGHWAY LOCATION REFERENCE

COUNTY: PRINCE GEORGE'S
DISTRICT: 3
DATE: 10/28/2021
VERSION:1.0

ROUTE NUMBER: MD 200
DIRECTION: EAST(INVENTORY)

ROAD NAME	FUNCTIONAL CLASS	STATE SYSTEM	NHS	MAINTENANCE	MILEPOINT	MILEPOINT DESCRIPTION	MEDIAN TYPE	MARKED LANES	AADT
INTERCOUNTY CONNECTOR	U -Principal Arterial – Other Freew	STATE PRIMARY	NHS	State Toll Road	001.602	MILE MARKER 18.8	POSITIVE BARRIER	4	8,114
					001.770	RP 95 RAMP 4 FR IS 95 NB CD LANE TO MD 200 EB			
					001.808	MILE MARKER 19.0			
					001.923	MILE MARKER 19.1			
					002.004	MILE MARKER 19.2			
					002.107		UNPROTECTED		
					002.111	MILE MARKER 19.3			
					002.180	RP 200 RAMP 6 FR MD 200 EB TO KONTERRA DR	CURBED		
					002.212	MILE MARKER 19.4			
					002.311	MILE MARKER 19.5			
					002.411	MILE MARKER 19.6			
					002.430		POSITIVE BARRIER		
					002.479	MD 206 KONTERRA DR (SB/L)			
					002.485	EXIT #20			
					002.485	STRUC #P-V197001			
					002.491	MD 206 KONTERRA DR			
					002.511	MILE MARKER 19.7			
					002.613	MILE MARKER 19.8			
					002.660		CURBED		
					002.780	RP 200 RAMP 3 FR MD 200 EB TO US 1 NB			
					002.812	MILE MARKER 20.0			
					002.918	MILE MARKER 20.1			
					002.965	US 1 BALTIMORE AVE (SB/L)			

ROUTE NUMBER: MD 201
DIRECTION: NORTH(INVENTORY)

ROAD NAME	FUNCTIONAL CLASS	STATE SYSTEM	NHS	MAINTENANCE	MILEPOINT	MILEPOINT DESCRIPTION	MEDIAN TYPE	MARKED LANES	AADT
KENILWORTH AVE	U -Principal Arterial – Other Freew	STATE PRIMARY	NHS	State Highway Agency	000.000	STRUC OVERHEAD - EASTERN AVE (DC MAINT)	POSITIVE BARRIER	6	94,791
					000.000	WASH DC LINE			

MARYLAND DEPARTMENT OF TRANSPORTATION
STATE HIGHWAY ADMINISTRATION
DATA SERVICES DIVISION

2020 HIGHWAY LOCATION REFERENCE

COUNTY: PRINCE GEORGE'S
DISTRICT: 3
DATE: 10/28/2021
VERSION:1.0

ROUTE NUMBER: MD 201

DIRECTION: NORTH(INVENTORY)

ROAD NAME	FUNCTIONAL CLASS	STATE SYSTEM	NHS	MAINTENANCE	MILEPOINT	MILEPOINT DESCRIPTION	MEDIAN TYPE	MARKED LANES	AADT	
KENILWORTH AVE	U -Principal Arterial – Other Freew	STATE PRIMARY	NHS	State Highway Agency	000.150	RP 201	RAMP 2 FR MD 965 WB TO MD 201 NB	POSITIVE BARRIER	6	94,791
					000.170					
					000.320	MD 965	KENILWORTH AVE			
					000.330		STRUC #160028001 - BEAVERDAM CREEK			
					000.380	RP 50	RAMP 4 FR MD 201 NB TO US 50 EB			
					000.410				5	
					000.450				3	
					000.460	RP 295	RAMP 2 FR MD 201 WB TO MD 295 NB			
					000.460	RP 50	RAMP 3 FR US 50 EB TO MD 201 NB			
					000.485	US 50	JOHN HANSON HWY			
	U -Principal Arterial – Other	STATE SECONDARY			000.490		STRUC #160027011			29,083
					000.496	US 50	JOHN HANSON HWY (WB/L)			
					000.550				4	
					000.590	RP 50	RAMP 1 FR MD 201 NB TO MD 459 WB			
					000.670		STRUC #P-FH16001			
					000.680	RP 50	RAMP 8 FR MD 201 SB TO MD 459 WB			
					000.790			UNPROTECTED		
					000.800			CURBED		
					000.852	MD 459	KENILWORTH AVE			
					000.940		STRUC #160026001			
					001.078	MU 270	LYDELL RD			
					001.114	MD 295	BALTIMORE WASHINGTON PKWY			
					001.120		STRUC #P-FH14001			28,062
					001.126	MD 295	BALTIMORE WASHINGTON PKWY (SB/L)			
					001.210			POSITIVE BARRIER		
					001.252			CURBED		
					001.300	MD 769 D	52ND AVE			
					001.360	MD 769 C	52ND AVE		6	
					001.550	CO 2172	LAWRENCE ST			
					001.600	CO 1564	LAWRENCE PL			

MARYLAND DEPARTMENT OF TRANSPORTATION
STATE HIGHWAY ADMINISTRATION
DATA SERVICES DIVISION

2020 HIGHWAY LOCATION REFERENCE

COUNTY: PRINCE GEORGE'S
DISTRICT: 3
DATE: 10/28/2021
VERSION:1.0

ROUTE NUMBER: MD 201
DIRECTION: NORTH(INVENTORY)

ROAD NAME	FUNCTIONAL CLASS	STATE SYSTEM	NHS	MAINTENANCE	MILEPOINT	MILEPOINT DESCRIPTION	MEDIAN TYPE	MARKED LANES	AADT				
KENILWORTH AVE	U -Principal Arterial – Other	STATE SECONDARY	NHS	State Highway Agency	001.630	CO 2773	LLOYD ST	CURBED	5	28,062			
					001.660	CO 346	MONROE ST						
					001.793	XO 892	CROSSOVER						
					001.930	MD 201 A	NO NAME						
					001.970	MD 201 A	NO NAME (SB/L)						
					002.004							4	
					002.120	MD 450	ANNAPOLIS RD					18,512	
					002.120		STRUC #160025001						
					002.190	MD 769 C	48TH ST (SB/L)						
					002.230	MD 769 C	48TH ST						
					002.400	MU 130	TILDEN RD						
					002.400	MU 150	UPSHUR ST						
					002.530	MU 120	WINDOM RD					5	
					002.670	MU 20	BUCHANAN ST						
					002.750	MU 31	CRITTENDEN ST						
					002.870	CO 601	DECATUR ST					4	28,072
					002.960	CO 484	EMERSON ST					5	
					003.110							4	
					003.310	CO 3168	EDMONSTON RD						
					003.390	MU 50	GREENWAY DR						
					003.400	CO 322	CARTERS LA						
					003.480	CO 638	KENNEDY ST						
					003.640	CO 636	MADISON ST						
					003.720	CO 1586	NICHOLSON ST						
					003.798	CO 3048	RIVERDALE RD						
					003.830		STRUC #160024001 - NORTHEAST BRANCH						
					003.896	MD 410	EAST WEST HWY						
					003.900								32,633
					003.904	MD 410	EAST WEST HWY (WB/L)						
					003.950	CO 338	PATTERSON RD						

MARYLAND DEPARTMENT OF TRANSPORTATION
STATE HIGHWAY ADMINISTRATION
DATA SERVICES DIVISION

2020 HIGHWAY LOCATION REFERENCE

COUNTY: PRINCE GEORGE'S
DISTRICT: 3
DATE: 10/28/2021
VERSION:1.0

ROUTE NUMBER: MD 201
DIRECTION: NORTH(INVENTORY)

ROAD NAME	FUNCTIONAL CLASS	STATE SYSTEM	NHS	MAINTENANCE	MILEPOINT	MILEPOINT DESCRIPTION	MEDIAN TYPE	MARKED LANES	AADT		
KENILWORTH AVE	U -Principal Arterial – Other	STATE SECONDARY	NHS	State Highway Agency	003.990	MU 190	QUINTANA ST	CURBED	4	32,633	
					004.000	CO 326	QUINTANA ST		5		
					004.070	MU 181	QUESADA RD				
					004.120	CO 325	RITTENHOUSE ST				
					004.375	MD 431	RIVER RD				
					004.375	CO 1527	TUCKERMAN ST				
					004.385	MD 431	RIVER RD (NB/L)				
					004.420	CO 1495	TENNYSON RD				
					004.570	CO 1779	SARVIS AVE				
					004.680		STRUC #160023001 - BRIER DITCH				
					004.756	CO 42	GOOD LUCK RD				
					004.760				UNPROTECTED		4
					004.764	CO 42	GOOD LUCK RD (WB/L)				
					004.780		STRUC #160022001 - BRIER DITCH				
					004.970	CO 559	OLD CALVERT RD				
					006.125	CO 4334	WESTCHESTER PARK DR				
					006.130						5
					006.207						6
					006.330				POSITIVE BARRIER		
					006.354				UNPROTECTED		
					006.420	RP 201	RAMP 1 FR MD 201 NB TO MD 193 WB				
					006.630	MD 193	GREENBELT RD				
					006.640		STRUC #160222002				45,332
					006.650	MD 193	GREENBELT RD (WB/L)				
					006.810	RP 201	RAMP 2 FR MD 193 WB TO MD 201 NB				
					006.880						5
					006.920	RP 95	RAMP 4 FR MD 201 NB TO IS 95 EB				
006.930				4							
007.020	RP 95	RAMP 3 FR RAMP 6 (FR IS 95) TO MD 201 NB	CURBED								
007.061			POSITIVE BARRIER								

MARYLAND DEPARTMENT OF TRANSPORTATION
STATE HIGHWAY ADMINISTRATION
DATA SERVICES DIVISION

2020 HIGHWAY LOCATION REFERENCE

COUNTY: PRINCE GEORGE'S
DISTRICT: 3
DATE: 10/28/2021
VERSION:1.0

ROUTE NUMBER: MD 201
DIRECTION: NORTH(INVENTORY)

ROAD NAME	FUNCTIONAL CLASS	STATE SYSTEM	NHS	MAINTENANCE	MILEPOINT	MILEPOINT DESCRIPTION	MEDIAN TYPE	MARKED LANES	AADT		
KENILWORTH AVE	U -Principal Arterial – Other Freew	STATE SECONDARY	NOT NH	State Highway Agency	007.159	IS 95	CAPITAL BELTWAY (SB/L)	POSITIVE BARRIER	4	45,332	
					007.170		EXIT #23			29,942	
		U -Minor Arterial				007.170		STRUC #160140011			
					007.181	IS 95	CAPITAL BELTWAY				
						007.200	RP 95	RAMP 1 FR MD 201 NB TO IS 95 WB			
						007.250			5		
						007.260		CURBED			
						007.310	RP 95	RAMP 2 FR IS 95 WB TO MD 201 NB		6	
						007.370		UNPROTECTED			
						007.384			4		
						007.400		STRUC #160139001			
						007.450	MU 70	CRESCENT RD		5	
						007.590			4		
						007.610	MU 231	IVY LA	CURBED		
						007.856		PAINTED (UNDIV)			
	EDMONSTON AVE					007.860	MU 40	CHERRYWOOD LA			
						007.962			NONE	2	
					008.270		STRUC #160111001 - BEAVER DAM CREEK				
					008.800	CO 20	SUNNYSIDE AVE			19,622	
					009.100	CO 27	BEAVER DAM RD				
					009.260			PAINTED (UNDIV)			
					009.320			NONE	3		
					009.400	CO 38	EDMONSTON RD				
				009.400	GV 6	POWDER MILL RD					

ROUTE NUMBER: MD 201 A
DIRECTION: NORTH(INVENTORY)

ROAD NAME	FUNCTIONAL CLASS	STATE SYSTEM	NHS	MAINTENANCE	MILEPOINT	MILEPOINT DESCRIPTION	MEDIAN TYPE	MARKED LANES	AADT	
NO NAME	U -Local	STATE SECONDARY		State Highway Agency	000.000	MD 201	KENILWORTH AVE	CURBED	2	0

MARYLAND DEPARTMENT OF TRANSPORTATION
STATE HIGHWAY ADMINISTRATION
DATA SERVICES DIVISION

2020 HIGHWAY LOCATION REFERENCE

COUNTY: PRINCE GEORGE'S
DISTRICT: 3
DATE: 10/28/2021
VERSION:1.0

ROUTE NUMBER: MD 201 A
DIRECTION: NORTH(INVENTORY)

ROAD NAME	FUNCTIONAL CLASS	STATE SYSTEM	NHS	MAINTENANCE	MILEPOINT	MILEPOINT DESCRIPTION	MEDIAN TYPE	MARKED LANES	AADT
NO NAME	U -Local	STATE SECONDARY		State Highway Agency	000.080 MD 769 C	QUINCY ST	CURBED	2	0

ROUTE NUMBER: MD 202
DIRECTION: NORTH(INVENTORY)

ROAD NAME	FUNCTIONAL CLASS	STATE SYSTEM	NHS	MAINTENANCE	MILEPOINT	MILEPOINT DESCRIPTION	MEDIAN TYPE	MARKED LANES	AADT
LARGO RD	U -Principal Arterial – Other	STATE SECONDARY	NHS	State Highway Agency	000.000 MD 725	MARLBORO PIKE	NONE	4	14,801
					000.030	STRUC #160032001 - COLLINGTON BRANCH			
					000.080			3	
					000.100 CO 5181	BUCK LA			
					000.260 CO 560	CHELSEA LA			
					000.510			2	
					000.580 CO 561	CRESCENT DR			
					000.620 CO 561	CRESCENT DR			
					001.280 CO 1986	KENT DR			
					001.690 CO 1505	ETON DR			
					002.070 CO 5949	KIRKHAM LA			
					002.070 CO 3430	OLD LARGO RD			
					002.200 CO 1509	BROCK DR			
					002.350 CO 6696	OLD LARGO RD			
					002.650 CO 3428	OLD LARGO RD			
					002.820		PAINTED (UNDIV)		
					002.925 CO 1955	TOWN FARM RD	NONE		
					002.970		PAINTED (UNDIV)		
					003.340 CO 3428	OLD LARGO RD	NONE		
					003.358		PAINTED (UNDIV)		
					003.620 CO 5848	WATER FOWL WAY (WB/L)	NONE		
					003.640 CO 5848	WATER FOWL WAY			
					003.660		PAINTED (UNDIV)		
					003.811			4	

MARYLAND DEPARTMENT OF TRANSPORTATION
STATE HIGHWAY ADMINISTRATION
DATA SERVICES DIVISION

2020 HIGHWAY LOCATION REFERENCE

COUNTY: PRINCE GEORGE'S
DISTRICT: 3
DATE: 10/28/2021
VERSION:1.0

ROUTE NUMBER: MD 202
DIRECTION: NORTH(INVENTORY)

ROAD NAME	FUNCTIONAL CLASS	STATE SYSTEM	NHS	MAINTENANCE	MILEPOINT	MILEPOINT DESCRIPTION	MEDIAN TYPE	MARKED LANES	AADT
LARGO RD	U -Principal Arterial – Other	STATE SECONDARY	NHS	State Highway Agency	003.850		UNPROTECTED	4	14,801
					003.960	CO 5795 BLACK SWAN DR			
					003.960	CO 4748 HANCOCK DR			
					004.160	CO 5225 ROBERT LEWIS AVE			
					004.350	MD 193 WATKINS PARK DR			27,793
					005.140	STRUC #160031001 - WESTERN BRANCH			
					005.370	CO 97 WHITE HOUSE RD			
					005.670	CO 5574 DUNLORING DR			
					005.870	CO 5478 DRUMSHEUGH LA			
					006.170	CO 5395 HOMESTEAD DR			
					006.280	CO 2578 KETTERING DR			
					006.580		CURBED		
					006.660	CO 3374 CASTLETON DR			
					006.720		UNPROTECTED		
					006.900			5	
					007.016	CO 4638 CAMPUS WAY SOUTH			
					007.202			4	
					007.270	MD 977 F NO NAME		5	
					007.520		POSITIVE BARRIER		
					007.580	RP 202 RAMP 3 FR MD 214 EB TO MD 202 NB			
					007.644	MD 214 CENTRAL AVE			
					007.650	STRUC #160241001			59,241
					007.656	MD 214 CENTRAL AVE (WB/L)			
					007.680		UNPROTECTED		
					007.760	RP 202 RAMP 1 FR MD 202 NB TO MD 214 WB			
					007.827		POSITIVE BARRIER	6	
					007.910	RP 202 RAMP 2 FR MD 214 WB TO MD 202 NB			
					008.050		UNPROTECTED		
					008.057	CO 3460 LAKE ARBOR WAY			
					008.380	CO 4802 TECHNOLOGY WAY			

MARYLAND DEPARTMENT OF TRANSPORTATION
STATE HIGHWAY ADMINISTRATION
DATA SERVICES DIVISION

2020 HIGHWAY LOCATION REFERENCE

COUNTY: PRINCE GEORGE'S
DISTRICT: 3
DATE: 10/28/2021
VERSION:1.0

ROUTE NUMBER: MD 202

DIRECTION: NORTH(INVENTORY)

ROAD NAME	FUNCTIONAL CLASS	STATE SYSTEM	NHS	MAINTENANCE	MILEPOINT	MILEPOINT DESCRIPTION	MEDIAN TYPE	MARKED LANES	AADT	
LARGO RD	U -Principal Arterial – Other	STATE SECONDARY	NHS	State Highway Agency	008.735	CO 64	LOTTSFORD RD (EB/L)	UNPROTECTED	6	59,241
					008.740			CURBED	7	
					008.745	CO 64	LOTTSFORD RD			
					008.804				6	
					008.838				7	
					008.935				8	
					009.155	CO 3132	ST JOSEPHS DR			
					009.170				6	
					009.350	RP 95	RAMP 2 FR MD 202 WB TO IS 95 NB		5	
					009.416	XO 885	CROSSOVER			
LANDOVER RD					009.416	RP 95	RAMP 9 FR MD 202 EB TO RP 2 (TO IS95 NB)			
					009.540	IS 95	CAPITAL BELTWAY			
					009.550		EXIT #17		4	
					009.550		STRUC #160150001			
					009.560	IS 95	CAPITAL BELTWAY (SB/L)			
					009.640	RP 95	RAMP 7 FR MD 202 WB TO RAMP 6 (TO IS 95)			
					009.690	RP 95	RAMP 8 FR IS 95 SB TO MD 202 WB		5	
					010.020				6	
					010.024	CO 76	BRIGHTSEAT RD			
					010.320	CO 1483	BARLOWE RD			
					010.360		STRUC #160198001 - CATTAIL BRANCH			
					010.610	OP 1213	KENMOOR DR			
					010.730	CO 1227	MATTHEW HENSON AVE			
					010.860	RP 202	RAMP 2 FR MD 202 WB TO MD 704 NB			
					010.930	RP 202	RAMP 1 FR MD 704 NB TO MD 202 WB			
					010.966	MD 704	MARTIN LUTHER KING JR HWY			
					010.970		STRUC #160030001			
010.974	MD 704	MARTIN LUTHER KING JR HWY (WB/L)								
011.030	RP 202	RAMP 7 FR MD 202 WB TO MD 704 SB								
011.130	RP 202	RAMP 8 FR MD 704 SB TO MD 202 WB								

MARYLAND DEPARTMENT OF TRANSPORTATION
STATE HIGHWAY ADMINISTRATION
DATA SERVICES DIVISION

2020 HIGHWAY LOCATION REFERENCE

COUNTY: PRINCE GEORGE'S
DISTRICT: 3
DATE: 10/28/2021
VERSION:1.0

ROUTE NUMBER: MD 202
DIRECTION: NORTH(INVENTORY)

ROAD NAME	FUNCTIONAL CLASS	STATE SYSTEM	NHS	MAINTENANCE	MILEPOINT	MILEPOINT DESCRIPTION	MEDIAN TYPE	MARKED LANES	AADT			
LANDOVER RD	U -Principal Arterial – Other	STATE SECONDARY	NHS	State Highway Agency	011.250	MD 977 H	PROSPECT ST	CURBED	6	41,781		
					011.350	CO 859	FIRE HOUSE RD					
					011.456	CO 3290	DODGE PARK RD					
					011.670	CO 804	75TH AVE					
					011.853	CO 687	PINEBROOK AVE					
					011.950	CO 1210	OLD LANDOVER RD					
					012.070		STRUC #160119001 - BEAVER DAM CREEK					
					012.170						5	
					012.230		STRUC #160029001					
					012.247						4	
					012.270	RP 50	RAMP 3 FR US 50 EB TO MD 202 NB					
					012.302	US 50	JOHN HANSON HWY					
					012.310	NHS	STRUC #160105001					32,033
					012.318		US 50				JOHN HANSON HWY (WB/L)	
					012.380		RP 50				RAMP 1 FR MD 202 NB TO US 50 WB	
			012.420	RP 50	RAMP 7 FR RAMP 2 (FR US 50) TO MD 202 SB							
			012.460			5						
			012.470	RP 50	RAMP 2 FR US 50 WB TO MD 202 NB							
			012.590	MU 205	KILMER ST		6					
			012.910	CO 1734	OLD LANDOVER RD							
			012.960	CO 417	63RD AVE							
			013.050	CO 3667	NEIGHBOR LA							
			013.278	MU 59	CHEVERLY AVE							
			013.367	MD 202 B	NO NAME (NB/L)							
			013.373	MD 202 B	NO NAME							
			013.410	MD 295	BALTIMORE WASHINGTON PKWY							
			013.420		STRUC #P-FH13001		28,251					
			013.430	MD 295	BALTIMORE WASHINGTON PKWY (SB/L)							
			013.467	RP 295	RAMP 7 FR MD 202 WB TO MD 295 SB							
			013.474	RP 295	RAMP 8 FR MD 295 SB TO MD 202 WB							

MARYLAND DEPARTMENT OF TRANSPORTATION
STATE HIGHWAY ADMINISTRATION
DATA SERVICES DIVISION

2020 HIGHWAY LOCATION REFERENCE

COUNTY: PRINCE GEORGE'S
DISTRICT: 3
DATE: 10/28/2021
VERSION:1.0

ROUTE NUMBER: MD 202

DIRECTION: NORTH(INVENTORY)

ROAD NAME	FUNCTIONAL CLASS	STATE SYSTEM	NHS	MAINTENANCE	MILEPOINT	MILEPOINT DESCRIPTION	MEDIAN TYPE	MARKED LANES	AADT		
LANDOVER RD	U -Principal Arterial – Other	STATE SECONDARY	NHS	State Highway Agency	013.490	MU 580	58TH PL	CURBED	6	28,251	
					013.540	CO 257	58TH AVE				
					013.600	CO 258	57TH AVE				
					013.690	CO 245	56TH PL				
					013.740	CO 506	56TH AVE				
					013.810	CO 505	RANDOLPH ST				
					013.870	CO 897	55TH AVE				5
					013.920	MD 450	ANNAPOLIS RD				

ROUTE NUMBER: MD 202 B

DIRECTION: SOUTH(INVENTORY)

ROAD NAME	FUNCTIONAL CLASS	STATE SYSTEM	NHS	MAINTENANCE	MILEPOINT	MILEPOINT DESCRIPTION	MEDIAN TYPE	MARKED LANES	AADT		
NO NAME	U -Local	STATE SECONDARY		State Highway Agency	000.000	MD 202	LANDOVER RD	CURBED	2	0	
					000.004	MD 202	LANDOVER RD (SB/L)				
					000.130	RP 295	RAMP 3 FR MD 202B TO RAMP 2 (TO MD 295)				
					000.140	RP 295	RAMP 2 FR MD 202B WB TO MD 295 NB				NONE
					000.150	RP 295	RAMP 1 FR RAMP 4 (FR MD 295) TO MD 202B				
					000.160	CO 4853	MERCY LA				
					000.160	RP 295	RAMP 4 FR MD 295 NB TO MD 202B EB				

ROUTE NUMBER: MD 202 C

DIRECTION: NORTH(INVENTORY)

ROAD NAME	FUNCTIONAL CLASS	STATE SYSTEM	NHS	MAINTENANCE	MILEPOINT	MILEPOINT DESCRIPTION	MEDIAN TYPE	MARKED LANES	AADT	
HARRY S TRUMAN DR	U -Minor Arterial	STATE SECONDARY		State Highway Agency	001.890	CO 3465	HARRY S TRUMAN DR	UNPROTECTED	4	15,132
					001.900	CO 5261	CAPITAL LA	CURBED		
					001.970	RP 202	RAMP 7 FR RAMP 6 (FR MD 214) TO MD 202C	NONE		
					001.990					
					002.030	RP 202	RAMP 9 FR RAMP 7 (FR MD 214) TO MD 202C	4		
					002.072	MD 214	CENTRAL AVE			

MARYLAND DEPARTMENT OF TRANSPORTATION
STATE HIGHWAY ADMINISTRATION
DATA SERVICES DIVISION

2020 HIGHWAY LOCATION REFERENCE

COUNTY: PRINCE GEORGE'S
DISTRICT: 3
DATE: 10/28/2021
VERSION:1.0

ROUTE NUMBER: MD 202 C
DIRECTION: NORTH(INVENTORY)

ROAD NAME	FUNCTIONAL CLASS	STATE SYSTEM	NHS	MAINTENANCE	MILEPOINT	MILEPOINT DESCRIPTION	MEDIAN TYPE	MARKED LANES	AADT		
HARRY S TRUMAN DR	U -Minor Arterial	STATE SECONDARY		State Highway Agency	002.080	STRUC #160242001	NONE	4	15,132		
					002.086 MD 214	CENTRAL AVE (WB/L)					
					002.170 CO 5410	LARGO CENTER DR				3	5,073
					002.170 CO 4493	LARGO DR WEST					
					002.190 CO 3465	HARRY S TRUMAN DR					

ROUTE NUMBER: MD 202 D
DIRECTION: WEST(INVENTORY)

ROAD NAME	FUNCTIONAL CLASS	STATE SYSTEM	NHS	MAINTENANCE	MILEPOINT	MILEPOINT DESCRIPTION	MEDIAN TYPE	MARKED LANES	AADT	
SHERIFF RD	U -Minor Arterial	STATE SECONDARY		State Highway Agency	000.000 MD 202 E	BRIGHTSEAT RD	NONE	2	11,712	
					000.000 CO 5801	REDSKINS RD				
					000.040					3
					000.090	STRUC #160262001 - CATTAIL BRANCH				4
					000.110 CO 75	SHERIFF RD				

ROUTE NUMBER: MD 202 E
DIRECTION: SOUTH(INVENTORY)

ROAD NAME	FUNCTIONAL CLASS	STATE SYSTEM	NHS	MAINTENANCE	MILEPOINT	MILEPOINT DESCRIPTION	MEDIAN TYPE	MARKED LANES	AADT			
BRIGHTSEAT RD	U -Minor Arterial	STATE SECONDARY		State Highway Agency	001.350 CO 76	BRIGHTSEAT RD	NONE	5	12,493			
					001.361 MD 202	LANDOVER RD (SB/L)						
					001.420					6		
					001.470					CENTER TLA (UNDIV)	5	
					001.600 CO 5801	REDSKINS RD				NONE	3	9,252
					001.600 MD 202 D	SHERIFF RD						
					001.640 CO 76	BRIGHTSEAT RD						

MARYLAND DEPARTMENT OF TRANSPORTATION
STATE HIGHWAY ADMINISTRATION
DATA SERVICES DIVISION

2020 HIGHWAY LOCATION REFERENCE

COUNTY: PRINCE GEORGE'S
DISTRICT: 3
DATE: 10/28/2021
VERSION:1.0

ROUTE NUMBER: MD 202 F
DIRECTION: WEST(INVENTORY)

ROAD NAME	FUNCTIONAL CLASS	STATE SYSTEM	NHS	MAINTENANCE	MILEPOINT	MILEPOINT DESCRIPTION	MEDIAN TYPE	MARKED LANES	AADT		
ARENA DR	U -Minor Arterial	STATE SECONDARY		State Highway Agency	000.860	CO 5342	ARENA DR	NONE	4	11,192	
					000.860	RP 95	RAMP 4 FR IS 95 NB TO MD 202F EB				
					000.890	RP 95	RAMP 1 FR RAMP 4 (FR IS 95) TO MD 202F				
					000.950	IS 95	CAPITAL BELTWAY				
					000.960		STRUC #160177001				
					000.970	IS 95	CAPITAL BELTWAY (SB/L)				
					001.040	RP 95	RAMP 6 FR MD 202F EB TO IS 95 SB				5
					001.130	CO 5922	BISHOP PEEBLES DR				
					001.130	CO 76	BRIGHTSEAT RD				

ROUTE NUMBER: MD 206
DIRECTION: NORTH(INVENTORY)

ROAD NAME	FUNCTIONAL CLASS	STATE SYSTEM	NHS	MAINTENANCE	MILEPOINT	MILEPOINT DESCRIPTION	MEDIAN TYPE	MARKED LANES	AADT		
VIRGINIA MANOR RD	U -Major Collector	STATE SECONDARY		State Highway Agency	000.000	MD 212	RITZ WAY	CURBED	5	9,170	
					000.011	MD 212	RITZ WAY (SB/L)				
					000.052						6
					000.230						5
					000.354	CO 21	MUIRKIRK RD				4
					000.547	RP 200	RAMP 6 FR MD 200 EB TO KONTERRA DR				
					000.609	MD 200	INTERCOUNTY CONNECTOR				
					000.615		EXIT #20 (MD 200)				11,390
					000.615		STRUC #P-V197001				
					000.621	MD 200	INTERCOUNTY CONNECTOR (WB/L)				
KONTERRA DR					000.675	RP 200	RAMP 8 FR KONTERRA DR TO MD 200 WB				
					000.790	CO 11	CINDER RD				
					000.800	CO 11	CINDER RD (NB/L)				
					000.850	XO 721	CROSSOVER				
					001.040					POSITIVE BARRIER	
					001.115					CURBED	

MARYLAND DEPARTMENT OF TRANSPORTATION
STATE HIGHWAY ADMINISTRATION
DATA SERVICES DIVISION

2020 HIGHWAY LOCATION REFERENCE

COUNTY: PRINCE GEORGE'S
DISTRICT: 3
DATE: 10/28/2021
VERSION:1.0

ROUTE NUMBER: MD 206
DIRECTION: NORTH(INVENTORY)

ROAD NAME	FUNCTIONAL CLASS	STATE SYSTEM	NHS	MAINTENANCE	MILEPOINT	MILEPOINT DESCRIPTION	MEDIAN TYPE	MARKED LANES	AADT		
KONTERRA DR	U -Major Collector	STATE SECONDARY		State Highway Agency	001.145	CO 6993	VIRGINIA MANOR RD	CURBED	5	11,390	
					001.310	OP 5598	VIRGINIA MANOR ACCESS RD				
					001.450	XO 720	CROSSOVER				
					001.570						4
					001.695						13,522
					001.700	OP 5599	VAN DUSEN RD				
					001.940	RP 95	RAMP 9 FR RP4 (NB CD) TO KONTERRA DR WB				PAINTED (UNDIV)
					001.948	RP 95	RAMP 3 FR KONTERRA DR TO IS 95 NB CD LA				
					002.095	IS 95 CN	IS 95 NB CD LANE FR MD 200 TO MD 198				NONE
					002.112	IS 95	NO NAME				
					002.130		EXIT #32 (IS 95)				6,430
					002.130		STRUC #1629600				
					002.146	IS 95	NO NAME (SB/L)				
					002.160	IS 95 CS	IS 95 SB CD LANE FR MD 198 TO MD 200				
					002.340	RP 95	RAMP 5 FR IS 95 SB CD LA TO KONTERRA DR				CURBED
					002.340	OP 4820	SWEITZER LA				
					002.870	XO 719	CROSSOVER				
					003.050						3
					003.170	CO 7225	BENTLEY PARK DR				
					003.170	CO 2	OLD GUNPOWDER RD				

ROUTE NUMBER: MD 208
DIRECTION: NORTH(INVENTORY)

ROAD NAME	FUNCTIONAL CLASS	STATE SYSTEM	NHS	MAINTENANCE	MILEPOINT	MILEPOINT DESCRIPTION	MEDIAN TYPE	MARKED LANES	AADT	
38TH AVE	U -Major Collector	STATE SECONDARY		State Highway Agency	000.000	US 1 AL	BLADENSBURG RD	NONE	2	7,770
					000.140	MU 40	PARKWOOD ST			
					000.180	MU 8010	ALLEY #1			
					000.200	MU 31	COTTAGE TERR #1			
					000.220		STRUC #160033001			
38TH ST										

MARYLAND DEPARTMENT OF TRANSPORTATION
STATE HIGHWAY ADMINISTRATION
DATA SERVICES DIVISION

2020 HIGHWAY LOCATION REFERENCE

COUNTY: PRINCE GEORGE'S
DISTRICT: 3
DATE: 10/28/2021
VERSION:1.0

ROUTE NUMBER: MD 208

DIRECTION: NORTH(INVENTORY)

ROAD NAME	FUNCTIONAL CLASS	STATE SYSTEM	NHS	MAINTENANCE	MILEPOINT	MILEPOINT DESCRIPTION	MEDIAN TYPE	MARKED LANES	AADT	
38TH ST	U -Major Collector	STATE SECONDARY		State Highway Agency	000.280	MU 80	PERRY ST	NONE	2	7,770
					000.330	MU 90	QUINCY ST			
					000.370			CURBED		
					000.396	US 1	RHODE ISLAND AVE			
					000.400			NONE		
					000.404	US 1	RHODE ISLAND AVE (SB/L)			
					000.420	MU 31	BUNKER HILL RD #1			
					000.460	MU 8010	ALLEY #1			
					000.490	MU 111	SHEPHERD ST			
					000.490	MU 100	SHEPPARD CT			
					000.520	MU 8020	ALLEY #2			
					000.550	MU 110	SHEPPARD ST			
					000.590	MU 8030	ALLEY #3			
					000.610	MU 120	TAYLOR ST			
					000.660	MU 150	UTAH AVE			
					000.720	MU 140	UPSHUR ST			
					000.800	MU 61	JACKSON AVE #1			
					000.800	MU 160	VARNUM ST			
					000.800	MU 170	VOLTA AVE			
					000.890	MU 180	WEBSTER ST			
					000.970	MU 190	WINDOM RD			
					001.050	MU 10	ALLISON ST			
					001.110		STRUC #160034001 - NORTHWEST BRANCH			
001.180	MU 8270	GAINES ALLEY								
001.370	MU 8260	ALLEY #26								
HAMILTON ST	U -Minor Arterial				001.410	MU 151	HAMILTON ST #1		12,780	
					001.410	MU 180	JEFFERSON ST			
					001.430			PAINTED (UNDIV)		
					001.500	MU 9373	37TH PL	NONE		
					001.520	MU 9372	37TH AVE #2			

MARYLAND DEPARTMENT OF TRANSPORTATION
STATE HIGHWAY ADMINISTRATION
DATA SERVICES DIVISION

2020 HIGHWAY LOCATION REFERENCE

COUNTY: PRINCE GEORGE'S
DISTRICT: 3
DATE: 10/28/2021
VERSION:1.0

ROUTE NUMBER: MD 208
DIRECTION: NORTH(INVENTORY)

ROAD NAME	FUNCTIONAL CLASS	STATE SYSTEM	NHS	MAINTENANCE	MILEPOINT	MILEPOINT DESCRIPTION	MEDIAN TYPE	MARKED LANES	AADT	
HAMILTON ST	U -Minor Arterial	STATE SECONDARY		State Highway Agency	001.620	MU 9360	36TH AVE	NONE	2	12,780
					001.710	MU 9353	35TH PL #1		4	
					001.760	MU 9350	35TH AVE	CURBED		
					001.860	MD 500	QUEENS CHAPEL RD	NONE		

ROUTE NUMBER: MD 210
DIRECTION: NORTH(INVENTORY)

ROAD NAME	FUNCTIONAL CLASS	STATE SYSTEM	NHS	MAINTENANCE	MILEPOINT	MILEPOINT DESCRIPTION	MEDIAN TYPE	MARKED LANES	AADT			
INDIAN HEAD HWY	U -Principal Arterial – Other Freew	STATE SECONDARY	NHS	State Highway Agency	000.000		CHARLES CO/L	UNPROTECTED	4	20,310		
					000.000	MD 210	INDIAN HEAD HWY					
					000.320	MD 810 A	LIVINGSTON RD					
					001.480	MD 810 E	PINE DR					
					002.230	MD 810 G	PINE LA					
					002.690			POSITIVE BARRIER				
					002.750	MD 810 I	MANNING RD EAST					
					002.889	MD 228	BERRY RD					
					002.900			CURBED			48,062	
					002.980	MD 228	BERRY RD (WB/L)				6	
					003.390	MD 373	LIVINGSTON RD					48,170
					003.470			POSITIVE BARRIER				
					004.240	CO 7141	INDIAN HILL RD					
					004.664			CURBED				
					004.760	CO 154	FARMINGTON RD					
					004.858			POSITIVE BARRIER				
					005.290	CO 1077	THE MALL				CURBED	
					005.382			POSITIVE BARRIER				
					005.810				STRUC #160037001 - PISCATAWAY CREEK			
					006.722			CURBED				
006.810	CO 118	OLD FORT RD				49,421						

MARYLAND DEPARTMENT OF TRANSPORTATION
STATE HIGHWAY ADMINISTRATION
DATA SERVICES DIVISION

2020 HIGHWAY LOCATION REFERENCE

COUNTY: PRINCE GEORGE'S
DISTRICT: 3
DATE: 10/28/2021
VERSION:1.0

ROUTE NUMBER: MD 210

DIRECTION: NORTH(INVENTORY)

ROAD NAME	FUNCTIONAL CLASS	STATE SYSTEM	NHS	MAINTENANCE	MILEPOINT	MILEPOINT DESCRIPTION	MEDIAN TYPE	MARKED LANES	AADT	
INDIAN HEAD HWY	U -Principal Arterial – Other Freew	STATE PRIMARY	NHS	State Highway Agency	006.930		POSITIVE BARRIER	6	49,421	
					007.610		CURBED			
					007.700	CO 1202	LIVINGSTON RD	7		
					007.810			POSITIVE BARRIER		
					008.240			CURBED		6
					008.400			POSITIVE BARRIER		
					008.800			CURBED		
					008.900	CO 416	FORT WASHINGTON RD	POSITIVE BARRIER		59,382
					009.510		ATR STATION #0056 (CABINET NB/L)			
					009.820	CO 118	OLD FORT RD			
					010.420			CURBED		
					010.540	CO 3645	PALMER RD			
					010.620		STRUC #160036001 - HENSON CREEK			
					010.815			POSITIVE BARRIER		
					010.930			CURBED		
					011.150			POSITIVE BARRIER		
					011.220		STRUC #160035001 - CAREY BRANCH			
					011.540	CO 1203	LIVINGSTON RD			69,521
					012.540	RP 95	RAMP 11 FR MD 210 NB TO IS 295 NB			20,280
					012.600					4
					012.870	RP 95	RAMP 11 FR MD 210 NB TO IS 295 NB			
					012.870		STRUC #160221002			
					012.885	RP 210	RAMP 4 FR MD 210 NB TO MD 414	CURBED		
					013.012	RP 210	RAMP 3 FR MD 414 EB TO MD 210 NB			5
					013.046	MD 414	OXON HILL RD			
					013.050		STRUC #160294001			6
					013.054	MD 414	OXON HILL RD (WB/L)			
					013.095	RP 210	RAMP 2 FR MD 414 WB TO MD 210 NB			
					013.105	IS 95 LN	CAPITAL BELTWAY (NB LOCAL)			
					013.119	IS 95	CAPITAL BELTWAY			

MARYLAND DEPARTMENT OF TRANSPORTATION
STATE HIGHWAY ADMINISTRATION
DATA SERVICES DIVISION

2020 HIGHWAY LOCATION REFERENCE

COUNTY: PRINCE GEORGE'S
DISTRICT: 3
DATE: 10/28/2021
VERSION:1.0

ROUTE NUMBER: MD 210
DIRECTION: NORTH(INVENTORY)

ROAD NAME	FUNCTIONAL CLASS	STATE SYSTEM	NHS	MAINTENANCE	MILEPOINT	MILEPOINT DESCRIPTION	MEDIAN TYPE	MARKED LANES	AADT			
INDIAN HEAD HWY	U -Minor Arterial	STATE SECONDARY		State Highway Agency	013.132	EXIT #3	CURBED	6	20,902			
					013.132	STRUC #160169001						
					013.147	IS 95				CAPITAL BELTWAY (SB/L)		
					013.165	IS 95 LS				CAPITAL BELTWAY (SB LOCAL)		
					013.273	RP 95				RAMP 1 FR MD 210 NB TO IS 95 LS		
					013.320	RP 95				RAMP 7 FR RAMP 2 (FR IS 95) TO MD 210 SB		
					013.330	RP 95				RAMP 10 FR RAMP 2 TO BALD EAGLE RD		
					013.342	RP 95				RAMP 2 FR IS 95 LS TO MD 210 NB		
					013.360					POSITIVE BARRIER		
					013.506					4		
					013.970	CO 1203				LIVINGSTON RD	5	27,575
					014.070	CO 1417				SALISBURY DR		
					014.210					CURBED		
					014.214	CO 660				AUDREY LA		
					014.349					PAINTED (UNDIV)		
					014.390					SOUTHERN AVE (DC MAINT)		
014.390		WASH DC LINE										

ROUTE NUMBER: MD 210 A
DIRECTION: NORTH(INVENTORY)

ROAD NAME	FUNCTIONAL CLASS	STATE SYSTEM	NHS	MAINTENANCE	MILEPOINT	MILEPOINT DESCRIPTION	MEDIAN TYPE	MARKED LANES	AADT
SERVICE RD A	U -Local	STATE SECONDARY		State Highway Agency	000.000	CO 582	NONE	2	0
					000.260				

ROUTE NUMBER: MD 210 B
DIRECTION: NORTH(INVENTORY)

ROAD NAME	FUNCTIONAL CLASS	STATE SYSTEM	NHS	MAINTENANCE	MILEPOINT	MILEPOINT DESCRIPTION	MEDIAN TYPE	MARKED LANES	AADT
SERVICE RD B	U -Local	STATE SECONDARY		State Highway Agency	000.000	ROAD END: GUARDRAIL	NONE	2	0
					000.210	CO 3976			

MARYLAND DEPARTMENT OF TRANSPORTATION
STATE HIGHWAY ADMINISTRATION
DATA SERVICES DIVISION

2020 HIGHWAY LOCATION REFERENCE

COUNTY: PRINCE GEORGE'S
DISTRICT: 3
DATE: 10/28/2021
VERSION:1.0

ROUTE NUMBER: MD 210 B
DIRECTION: NORTH(INVENTORY)

ROAD NAME	FUNCTIONAL CLASS	STATE SYSTEM	NHS	MAINTENANCE	MILEPOINT	MILEPOINT DESCRIPTION	MEDIAN TYPE	MARKED LANES	AADT
SERVICE RD B	U -Local	STATE SECONDARY		State Highway Agency	000.245	ROAD END: GUARDRAIL	NONE	2	0

ROUTE NUMBER: MD 210 C
DIRECTION: SOUTH(INVENTORY)

ROAD NAME	FUNCTIONAL CLASS	STATE SYSTEM	NHS	MAINTENANCE	MILEPOINT	MILEPOINT DESCRIPTION	MEDIAN TYPE	MARKED LANES	AADT
SERVICE RD C	U -Local	STATE SECONDARY		State Highway Agency	000.000 CO 118	OLD FORT RD	NONE	2	0
					000.010	ROAD END			

ROUTE NUMBER: MD 210 D
DIRECTION: NORTH(INVENTORY)

ROAD NAME	FUNCTIONAL CLASS	STATE SYSTEM	NHS	MAINTENANCE	MILEPOINT	MILEPOINT DESCRIPTION	MEDIAN TYPE	MARKED LANES	AADT
SERVICE RD D	U -Local	STATE SECONDARY		State Highway Agency	000.088 OP 4434	CORNETT ST	NONE	2	0
					000.470 CO 416	FORT WASHINGTON RD			
					000.630	ROAD END - GUARDRAIL			

ROUTE NUMBER: MD 210 E
DIRECTION: NORTH(INVENTORY)

ROAD NAME	FUNCTIONAL CLASS	STATE SYSTEM	NHS	MAINTENANCE	MILEPOINT	MILEPOINT DESCRIPTION	MEDIAN TYPE	MARKED LANES	AADT
SERVICE RD E	U -Local	STATE SECONDARY		State Highway Agency	000.000 CO 1202	LIVINGSTON RD	NONE	2	0
					000.620 CO 5635	ARAGONA BLVD			
					000.990 CO 5634	OLD MUSKET LA			
					001.200 CO 416	FORT WASHINGTON RD			
					001.260	ROAD END - GUARDRAIL			

ROUTE NUMBER: MD 210 F
DIRECTION: SOUTH(INVENTORY)

ROAD NAME	FUNCTIONAL CLASS	STATE SYSTEM	NHS	MAINTENANCE	MILEPOINT	MILEPOINT DESCRIPTION	MEDIAN TYPE	MARKED LANES	AADT
SERVICE RD F	U -Local	STATE SECONDARY		State Highway Agency	000.000 CO 118	OLD FORT RD	NONE	2	0

MARYLAND DEPARTMENT OF TRANSPORTATION
STATE HIGHWAY ADMINISTRATION
DATA SERVICES DIVISION

2020 HIGHWAY LOCATION REFERENCE

COUNTY: PRINCE GEORGE'S
DISTRICT: 3
DATE: 10/28/2021
VERSION:1.0

ROUTE NUMBER: MD 210 F
DIRECTION: SOUTH(INVENTORY)

ROAD NAME	FUNCTIONAL CLASS	STATE SYSTEM	NHS	MAINTENANCE	MILEPOINT	MILEPOINT DESCRIPTION	MEDIAN TYPE	MARKED LANES	AADT
SERVICE RD F	U -Local	STATE SECONDARY		State Highway Agency	000.150	ROAD END - GUARDRAIL	NONE	2	0

ROUTE NUMBER: MD 210 I
DIRECTION: NORTH(INVENTORY)

ROAD NAME	FUNCTIONAL CLASS	STATE SYSTEM	NHS	MAINTENANCE	MILEPOINT	MILEPOINT DESCRIPTION	MEDIAN TYPE	MARKED LANES	AADT
OLD PALMER RD	U -Local	STATE SECONDARY		State Highway Agency	000.000	ROAD END - GATE	NONE	2	0
					000.220 CO 118	OLD FORT RD			
					000.340 CO 161	BROAD VIEW RD			
					000.510 OP 99	NO NAME			
					000.650 CO 121	OLD PALMER RD			

ROUTE NUMBER: MD 210 J
DIRECTION: NORTH(INVENTORY)

ROAD NAME	FUNCTIONAL CLASS	STATE SYSTEM	NHS	MAINTENANCE	MILEPOINT	MILEPOINT DESCRIPTION	MEDIAN TYPE	MARKED LANES	AADT
SERVICE RD	U -Local	STATE SECONDARY		State Highway Agency	000.000	CHARLES CO/L	NONE	2	0
					000.000 MD 210 J	GOSPEL UNION CHURCH RD			
					000.380 MD 810 A	LIVINGSTON RD			

ROUTE NUMBER: MD 210 K
DIRECTION: NORTH(INVENTORY)

ROAD NAME	FUNCTIONAL CLASS	STATE SYSTEM	NHS	MAINTENANCE	MILEPOINT	MILEPOINT DESCRIPTION	MEDIAN TYPE	MARKED LANES	AADT
BEECH LA	U -Local	STATE SECONDARY		State Highway Agency	000.000 MD 810 A	LIVINGSTON RD	NONE	2	0
					000.330 CO 5397	SHANNA DR			
					000.390 MD 810 B	SPRING GROVE DR			
					000.470 MD 810 C	DALE LA			
					000.540 MD 810 D	MAPLE LA			
					000.660 OP 305	JEWEL ACRES			
					000.707 CO 6624	MERINO DR			

MARYLAND DEPARTMENT OF TRANSPORTATION
STATE HIGHWAY ADMINISTRATION
DATA SERVICES DIVISION

2020 HIGHWAY LOCATION REFERENCE

COUNTY: PRINCE GEORGE'S
DISTRICT: 3
DATE: 10/28/2021
VERSION:1.0

ROUTE NUMBER: MD 210 K
DIRECTION: NORTH(INVENTORY)

ROAD NAME	FUNCTIONAL CLASS	STATE SYSTEM	NHS	MAINTENANCE	MILEPOINT	MILEPOINT DESCRIPTION	MEDIAN TYPE	MARKED LANES	AADT	
BEECH LA	U -Local	STATE SECONDARY		State Highway Agency	000.850	CO 5548	BARNEY DR	NONE	2	0
					001.190	MD 810 E	PINE DR			
					001.535	CO 6781	SUMMERWOOD LA			
					001.650	CO 6880	CASKADILLA LN			
					001.850		ROAD END			

ROUTE NUMBER: MD 210 L
DIRECTION: NORTH(INVENTORY)

ROAD NAME	FUNCTIONAL CLASS	STATE SYSTEM	NHS	MAINTENANCE	MILEPOINT	MILEPOINT DESCRIPTION	MEDIAN TYPE	MARKED LANES	AADT	
BERETTA DR	U -Local	STATE SECONDARY		State Highway Agency	000.200	MD 810 E	PINE DR	NONE	2	0

ROUTE NUMBER: MD 210 M
DIRECTION: NORTH(INVENTORY)

ROAD NAME	FUNCTIONAL CLASS	STATE SYSTEM	NHS	MAINTENANCE	MILEPOINT	MILEPOINT DESCRIPTION	MEDIAN TYPE	MARKED LANES	AADT	
HOLLY RD	U -Local	STATE SECONDARY		State Highway Agency	000.100	OP 5164	HOLLY RD	NONE	2	0
					000.250	CO 2186	HOLLY WAY			

ROUTE NUMBER: MD 210 N
DIRECTION: NORTH(INVENTORY)

ROAD NAME	FUNCTIONAL CLASS	STATE SYSTEM	NHS	MAINTENANCE	MILEPOINT	MILEPOINT DESCRIPTION	MEDIAN TYPE	MARKED LANES	AADT	
SERVICE RD	U -Local	STATE SECONDARY		State Highway Agency	000.000	MD 810 G	PINE LA	NONE	2	0
					000.550	MD 810 H	MANNING RD WEST			

ROUTE NUMBER: MD 210 P
DIRECTION: NORTH(INVENTORY)

ROAD NAME	FUNCTIONAL CLASS	STATE SYSTEM	NHS	MAINTENANCE	MILEPOINT	MILEPOINT DESCRIPTION	MEDIAN TYPE	MARKED LANES	AADT	
SERVICE RD	U -Local	STATE SECONDARY		State Highway Agency	000.000	MD 373	LIVINGSTON RD	NONE	2	0
					000.540	CO 5335	JENNIFER DR			

MARYLAND DEPARTMENT OF TRANSPORTATION
STATE HIGHWAY ADMINISTRATION
DATA SERVICES DIVISION

2020 HIGHWAY LOCATION REFERENCE

COUNTY: PRINCE GEORGE'S
DISTRICT: 3
DATE: 10/28/2021
VERSION:1.0

ROUTE NUMBER: MD 210 P
DIRECTION: NORTH(INVENTORY)

ROAD NAME	FUNCTIONAL CLASS	STATE SYSTEM	NHS	MAINTENANCE	MILEPOINT	MILEPOINT DESCRIPTION	MEDIAN TYPE	MARKED LANES	AADT
SERVICE RD	U -Local	STATE SECONDARY		State Highway Agency	000.560	ROAD END - GUARDRAIL	NONE	2	0

ROUTE NUMBER: MD 210 R
DIRECTION: NORTH(INVENTORY)

ROAD NAME	FUNCTIONAL CLASS	STATE SYSTEM	NHS	MAINTENANCE	MILEPOINT	MILEPOINT DESCRIPTION	MEDIAN TYPE	MARKED LANES	AADT
HICKORY KNOLL RD	U -Local	STATE SECONDARY		State Highway Agency	000.000	MD 810 K BRYAN POINT RD	NONE	2	0
					000.480	OP 5159 WHISTLING OAK WAY			
					000.480	OP 5160 WHISTLING WOOD CT			

ROUTE NUMBER: MD 210 S
DIRECTION: NORTH(INVENTORY)

ROAD NAME	FUNCTIONAL CLASS	STATE SYSTEM	NHS	MAINTENANCE	MILEPOINT	MILEPOINT DESCRIPTION	MEDIAN TYPE	MARKED LANES	AADT
BIDDLE RD	U -Major Collector	STATE SECONDARY		State Highway Agency	000.000	OP 738 BIDDLE RD	NONE	2	1,692
					000.000	CO 1201 LIVINGSTON RD			
					000.050	CO 228 BRYAN POINT RD			

ROUTE NUMBER: MD 210 T
DIRECTION: SOUTH(INVENTORY)

ROAD NAME	FUNCTIONAL CLASS	STATE SYSTEM	NHS	MAINTENANCE	MILEPOINT	MILEPOINT DESCRIPTION	MEDIAN TYPE	MARKED LANES	AADT
SERVICE RD	U -Local	STATE SECONDARY		State Highway Agency	000.000	CO 154 FARMINGTON RD	NONE	2	0
					000.210	CO 5235 CHATSWORTH DR			
					000.233	ROAD END - GUARDRAIL			

ROUTE NUMBER: MD 210 U
DIRECTION: EAST(INVENTORY)

ROAD NAME	FUNCTIONAL CLASS	STATE SYSTEM	NHS	MAINTENANCE	MILEPOINT	MILEPOINT DESCRIPTION	MEDIAN TYPE	MARKED LANES	AADT
NO NAME	U -Local	STATE SECONDARY		State Highway Agency	000.000	CO 154 FARMINGTON RD	NONE	2	0
					000.020	OP 4385 ENT TO SEWAGE TREATMENT RD			

MARYLAND DEPARTMENT OF TRANSPORTATION
STATE HIGHWAY ADMINISTRATION
DATA SERVICES DIVISION

2020 HIGHWAY LOCATION REFERENCE

COUNTY: PRINCE GEORGE'S
DISTRICT: 3
DATE: 10/28/2021
VERSION:1.0

ROUTE NUMBER: MD 210 U
DIRECTION: EAST(INVENTORY)

ROAD NAME	FUNCTIONAL CLASS	STATE SYSTEM	NHS	MAINTENANCE	MILEPOINT	MILEPOINT DESCRIPTION	MEDIAN TYPE	MARKED LANES	AADT
NO NAME	U -Local	STATE SECONDARY		State Highway Agency	000.780 OP 4386	NO NAME	NONE	2	0

ROUTE NUMBER: MD 210 V
DIRECTION: NORTH(INVENTORY)

ROAD NAME	FUNCTIONAL CLASS	STATE SYSTEM	NHS	MAINTENANCE	MILEPOINT	MILEPOINT DESCRIPTION	MEDIAN TYPE	MARKED LANES	AADT
BALD EAGLE RD	U -Local	STATE SECONDARY		State Highway Agency	000.000 MD 414	OXON HILL RD	CURBED	2	0
					000.027 IS 95 LN	CAPITAL BELTWAY (NB LOCAL)	NONE		
					000.040 IS 95	CAPITAL BELTWAY			
					000.053	STRUC #160170001			
					000.064 IS 95	CAPITAL BELTWAY (SB/L)			
					000.079 IS 95 LS	CAPITAL BELTWAY (SB LOCAL)			
					000.108 GV 130	BALD EAGLE RD	PAINTED (UNDIV)		
					000.380		NONE	3	
					000.445 MD 210	INDIAN HEAD HWY (SB/L)			
					000.445 RP 95	RAMP 10 FR RAMP 2 TO BALD EAGLE RD			

ROUTE NUMBER: MD 212
DIRECTION: NORTH(INVENTORY)

ROAD NAME	FUNCTIONAL CLASS	STATE SYSTEM	NHS	MAINTENANCE	MILEPOINT	MILEPOINT DESCRIPTION	MEDIAN TYPE	MARKED LANES	AADT
RIGGS RD	U -Minor Arterial	STATE SECONDARY		State Highway Agency	000.000	EASTERN AVE (DC MAINT)	PAINTED (UNDIV)	3	18,903
					000.000	WASH DC LINE			
					000.060 CO 1239	BERKSHIRE DR	CURBED	4	
					000.176 MD 501	CHILLUM RD			
					000.182 MD 501	CHILLUM RD (WB/L)			
					000.270 CO 788	SHERIDAN ST			
					000.390 CO 1321	ROSEDALE PL			
					000.460 CO 1240	FAIROAK AVE			
					000.630 CO 965	RAY RD			
					000.730 XO 905	CROSSOVER			

MARYLAND DEPARTMENT OF TRANSPORTATION
STATE HIGHWAY ADMINISTRATION
DATA SERVICES DIVISION

2020 HIGHWAY LOCATION REFERENCE

COUNTY: PRINCE GEORGE'S
DISTRICT: 3
DATE: 10/28/2021
VERSION:1.0

ROUTE NUMBER: MD 212
DIRECTION: NORTH(INVENTORY)

ROAD NAME	FUNCTIONAL CLASS	STATE SYSTEM	NHS	MAINTENANCE	MILEPOINT	MILEPOINT DESCRIPTION	MEDIAN TYPE	MARKED LANES	AADT		
RIGGS RD	U -Minor Arterial	STATE SECONDARY		State Highway Agency	000.850	CO 438	RED TOP RD	CURBED	4	18,903	
					000.870				6		
					000.930				5	28,933	
					000.934	CO 5778	SARGENT RD				
					001.020	CO 1742	PARKWAY CT				
					001.100	CO 773	DAYTON RD			6	
					001.180		STRUC #160043001 - SLIGO CREEK				
					001.200	CO 494	SLIGO PKWY				
					001.256	MD 410	EAST WEST HWY				
					001.260					33,173	
					001.263	MD 410	EAST WEST HWY (WB/L)				
					001.420	CO 682	AMHERST RD				
					001.530	CO 675	BEECHWOOD RD				
					001.580	CO 1152	CHARLESTON PL				
					001.640	CO 1336	CHAPMAN RD				
					001.670	CO 770	CROSBY RD				
					001.794	CO 1654	DREXEL ST				
					001.937	CO 692	DREXEL ST				
					001.940					4	
					002.070					3	
					002.087	MD 193	UNIVERSITY BLVD				
					002.090					NONE	17,063
					002.095	MD 193	UNIVERSITY BLVD (WB/L)				
					002.240	CO 2076	JASMINE TERR			2	
					002.400	CO 869	KEOKEE ST				
					002.500	CO 879	LEBANON ST				
					002.540	CO 1691	LEBANON ST				
					002.630	CO 1669	MERRIMACK DR				
					002.670	CO 1668	MERRIMAC DR				
					002.820		STRUC #160042001 - NORTHWEST BRANCH				

MARYLAND DEPARTMENT OF TRANSPORTATION
STATE HIGHWAY ADMINISTRATION
DATA SERVICES DIVISION

2020 HIGHWAY LOCATION REFERENCE

COUNTY: PRINCE GEORGE'S
DISTRICT: 3
DATE: 10/28/2021
VERSION:1.0

ROUTE NUMBER: MD 212

DIRECTION: NORTH(INVENTORY)

ROAD NAME	FUNCTIONAL CLASS	STATE SYSTEM	NHS	MAINTENANCE	MILEPOINT	MILEPOINT DESCRIPTION	MEDIAN TYPE	MARKED LANES	AADT
RIGGS RD	U -Minor Arterial	STATE SECONDARY		State Highway Agency	002.900		PAINTED (UNDIV)	2	17,063
					002.960	CO 252 COOL SPRING RD	NONE		
					002.970	CO 1073 20TH AVE			
					003.000		PAINTED (UNDIV)		
					003.070	CO 1074 QUEBEC ST	NONE		
					003.150	CO 881 RUATAN ST			
					003.280	CO 1312 SARANAC ST			
					003.540	CO 848 APACHE ST			
					003.600	CO 230 METZEROTT RD			
					003.650		CENTER TLA (UNDIV)		
					003.710	CO 1764 EDWARDS WAY	PAINTED (UNDIV)		
					003.827	CO 105 ADELPHI RD	NONE		
					003.890	CO 2758 WILLOW LA			
					003.905		PAINTED (UNDIV)		
					003.980	CO 786 25TH AVE	NONE		
					004.040	CO 1317 HUGHES RD			
					004.180	CO 1331 BUCK LODGE RD			
					004.410	CO 5579 HEATHERWOOD CT			
					004.540	CO 3440 BUCK LODGE TERR			
					004.630	CO 5056 CRUZE PL			
					004.640	CO 1587 LACKAWANNA ST			
					004.690	CO 1795 MUSKOGEE ST			
					004.760	CO 2829 MISTLETOE PL			
					004.841	IS 495 CAPITAL BELTWAY			
					004.841	STRUC #160174001			
					004.877	IS 495 CAPITAL BELTWAY (WB/L)			
					004.877	STRUC #160120001			
					005.030	CO 1875 TOWHEE AVE			
					005.050		PAINTED (UNDIV)		
					005.170	CO 1820 WOODED WAY	NONE		

MARYLAND DEPARTMENT OF TRANSPORTATION
STATE HIGHWAY ADMINISTRATION
DATA SERVICES DIVISION

2020 HIGHWAY LOCATION REFERENCE

COUNTY: PRINCE GEORGE'S
DISTRICT: 3
DATE: 10/28/2021
VERSION:1.0

ROUTE NUMBER: MD 212
DIRECTION: NORTH(INVENTORY)

ROAD NAME	FUNCTIONAL CLASS	STATE SYSTEM	NHS	MAINTENANCE	MILEPOINT	MILEPOINT DESCRIPTION	MEDIAN TYPE	MARKED LANES	AADT
RIGGS RD	U -Minor Arterial	STATE SECONDARY		State Highway Agency	005.240	CO 1543 FOREST DALE DR	NONE	2	17,063
					005.320	CO 2183 FOREST HILL DR			
POWDER MILL RD					005.410	CO 1786 POWDER MILL RD			20,122
					005.450	CO 3707 GLENMORE DR			
					005.490		PAINTED (UNDIV)		
					005.620	CO 2290 FLORAL DR	NONE		
					005.670		PAINTED (UNDIV)		
					005.770	CO 1189 KNOLLWOOD DR	NONE		
					005.860	CO 813 PINEWOOD CT			
					005.940	CO 1689 BOND RD			
					006.220	STRUC #160041001 - PAINT BRANCH			
					006.440	CO 2650 PLEASANT ACRES DR			
					006.530	CO 1925 BOXER RD			
					006.640	CO 2289 COLLIER RD		3	
					006.710	CO 5158 CHERRY MILL DR	PAINTED (UNDIV)	4	
					006.870	CO 14 CHERRY HILL RD			
					007.033		CENTER TLA (UNDIV)		
					007.330	OP 379 POWDER MILL VILLAGE LA	NONE		
					007.380	CO 3730 ALLVIEW DR			
					007.380	CO 2386 EVANS TRAIL			
					007.430		PAINTED (UNDIV)		
					007.500		CURBED		
					007.637	CO 3523 BELTSVILLE DR (SB/L)			
					007.642	CO 3523 BELTSVILLE DR			
					007.730	RP 95 RAMP 6 FR MD 212 EB TO IS 95 SB			
					007.850		POSITIVE BARRIER		
					007.900	RP 95 RAMP 5 FR IS 95 SB TO MD 212 EB			
					007.910	STRUC #160211001 - PAINT BRANCH			
					008.050	IS 95 NO NAME (SB/L)			
					008.080	EXIT #29			

29,853

MARYLAND DEPARTMENT OF TRANSPORTATION
STATE HIGHWAY ADMINISTRATION
DATA SERVICES DIVISION

2020 HIGHWAY LOCATION REFERENCE

COUNTY: PRINCE GEORGE'S
DISTRICT: 3
DATE: 10/28/2021
VERSION:1.0

ROUTE NUMBER: MD 212
DIRECTION: NORTH(INVENTORY)

ROAD NAME	FUNCTIONAL CLASS	STATE SYSTEM	NHS	MAINTENANCE	MILEPOINT	MILEPOINT DESCRIPTION	MEDIAN TYPE	MARKED LANES	AADT
POWDER MILL RD	U -Minor Arterial	STATE SECONDARY		State Highway Agency	008.080	STRUC #160205001	POSITIVE BARRIER	4	29,853
					008.104	IS 95 NO NAME			
					008.120	RP 95 RAMP 9 FR IS 95 NB TO IS 95 NB			
					008.148	RP 95 RAMP 3 FR MD 212 EB TO RAMP 9 (TO IS 95)			
					008.365	RP 95 RAMP 4 FR RAMP 9 (FR IS 95) TO MD 212 EB	CURBED	5	
					008.536	CO 6612 POWDER MILL RD			
AMMENDALE RD					008.540			6	14,313
					008.704	XO 937 CROSSOVER			
					008.750	OP 567 PINE ST		5	
					008.812	CO 1881 N LINCOLN AVE		4	
					008.935	CO 6700 SERVICE RD B			
					009.060	CO 2747 HOLLY TREE CT			
					009.133	CO 1216 FRANKLIN ST			
					009.238	CO 2369 GORDON AVE			
					009.377	CO 6233 TROLLEY LA			
					009.430	STRUC #160264001 - INDIAN CREEK			
VIRGINIA MANOR RD					009.603	CO 10 AMMENDALE RD			
					009.927			5	
					009.969			6	
					010.020	CO 5467 INDIAN CREEK CT			
					010.149	XO 700 CROSSOVER			
					010.225	MD 206 VIRGINIA MANOR RD (SB/L)			
RITZ WAY					010.236	MD 206 VIRGINIA MANOR RD			
					010.430	US 1 BALTIMORE AVE			

ROUTE NUMBER: MD 212 A
DIRECTION: EAST(INVENTORY)

ROAD NAME	FUNCTIONAL CLASS	STATE SYSTEM	NHS	MAINTENANCE	MILEPOINT	MILEPOINT DESCRIPTION	MEDIAN TYPE	MARKED LANES	AADT
POWDER MILL RD	U -Minor Arterial	STATE SECONDARY		State Highway Agency	000.000	CO 3542	CURBED	4	17,383

MARYLAND DEPARTMENT OF TRANSPORTATION
STATE HIGHWAY ADMINISTRATION
DATA SERVICES DIVISION

2020 HIGHWAY LOCATION REFERENCE

COUNTY: PRINCE GEORGE'S
DISTRICT: 3
DATE: 10/28/2021
VERSION:1.0

ROUTE NUMBER: MD 212 A
DIRECTION: EAST(INVENTORY)

ROAD NAME	FUNCTIONAL CLASS	STATE SYSTEM	NHS	MAINTENANCE	MILEPOINT	MILEPOINT DESCRIPTION	MEDIAN TYPE	MARKED LANES	AADT
POWDER MILL RD	U -Minor Arterial	STATE SECONDARY		State Highway Agency	000.000 CO 6612	POWDER MILL RD	CURBED	4	17,383
					000.007 CO 3542	POWDER MILL RD			
					000.031		PAINTED (UNDIV)		
					000.087			3	
					000.118		NONE	2	
					000.141 CO 25	PINE ST			
					000.206 CO 3524	CAVERLY AVE			
					000.233 CO 1533	CAVERLY AVE			
					000.315 CO 1366	ROBY AVE			
					000.408 CO 1538	EMACK RD			
					000.492 CO 1097	CHILCOATE LA			
					000.533 CO 3081	BATTERSEA DR			
					000.600 CO 31	CEDAR LA			
					000.665 CO 1098	ASH RD			
					000.730 CO 3359	ODELL RD			
					000.795 CO 1758	GARRETT AVE			
					000.806 CO 1759	GARRETT AVE			
					000.868 CO 1362	HOWARD AVE			
					000.893 CO 1602	PRINCE GEORGES AVE			
					000.946 CO 5806	WICOMICO AVE			
					001.016 CO 4425	HARTFORD AVE			
					001.087 CO 2177	JOSEPHINE AVE			
					001.142 CO 6699	RHODE ISLAND AVE			
					001.272 CO 928	QUEEN ANNE AVE			
					001.376		PAINTED (UNDIV)		
					001.452 US 1	BALTIMORE AVE	NONE		
					001.532	STRUC #160039001			
					001.672 MD 694	AGRICULTURAL FARM RD			
					001.672 CO 2754	COOK RD			
					001.742	STRUC #160038001 - INDIAN CREEK			

MARYLAND DEPARTMENT OF TRANSPORTATION
STATE HIGHWAY ADMINISTRATION
DATA SERVICES DIVISION

2020 HIGHWAY LOCATION REFERENCE

COUNTY: PRINCE GEORGE'S
DISTRICT: 3
DATE: 10/28/2021
VERSION:1.0

ROUTE NUMBER: MD 212 A
DIRECTION: EAST(INVENTORY)

ROAD NAME	FUNCTIONAL CLASS	STATE SYSTEM	NHS	MAINTENANCE	MILEPOINT	MILEPOINT DESCRIPTION	MEDIAN TYPE	MARKED LANES	AADT
POWDER MILL RD	U -Minor Arterial	STATE SECONDARY		State Highway Agency	001.858		PAINTED (UNDIV)	2	17,383
					001.952 MD 201	EDMONSTON AVE	NONE		
					001.952 CO 38	EDMONSTON RD			
					001.952 GV 6	POWDER MILL RD			

ROUTE NUMBER: MD 214
DIRECTION: EAST(INVENTORY)

ROAD NAME	FUNCTIONAL CLASS	STATE SYSTEM	NHS	MAINTENANCE	MILEPOINT	MILEPOINT DESCRIPTION	MEDIAN TYPE	MARKED LANES	AADT
E CAPITOL ST	U -Principal Arterial - Other	STATE SECONDARY	NHS	State Highway Agency	000.000	SOUTHERN AVE (DC MAINT)	CURBED	5	18,841
					000.000	WASH DC LINE			
					000.080	STRUC #160191001 - WATTS BRANCH			
					000.180 MU 291	DAVEY ST		6	
					000.270 CO 301	COOLIDGE ST			
					000.330				26,390
					000.363 CO 1205	MARYLAND PARK DR			
					000.490 CO 3889	YACHT PL			
					000.680 MD 332 A	NO NAME			
					000.800 MD 332	OLD CENTRAL AVE			46,102
CENTRAL AVE					000.870 CO 366	ADDISON RD			
			NOT NHS		001.130 CO 1381	CABIN BRANCH DR			
					001.170	STRUC #160250001 - CABIN BRANCH			
					001.320 CO 2802	CINDY LA			
					001.640 CO 1593	PEPPER MILL DR			
					002.020 CO 2451	SHADY GLEN DR			
					002.410 CO 3424	JONQUIL AVE			
					002.680 CO 2447	WESTHAMPTON AVE			
					002.804 CO 87	RITCHIE RD			
					002.980 CO 4138	NORAIR AVE			
					003.296 CO 4475	HAMPTON PARK BLVD			

MARYLAND DEPARTMENT OF TRANSPORTATION
STATE HIGHWAY ADMINISTRATION
DATA SERVICES DIVISION

2020 HIGHWAY LOCATION REFERENCE

COUNTY: PRINCE GEORGE'S
DISTRICT: 3
DATE: 10/28/2021
VERSION:1.0

ROUTE NUMBER: MD 214
DIRECTION: EAST(INVENTORY)

ROAD NAME	FUNCTIONAL CLASS	STATE SYSTEM	NHS	MAINTENANCE	MILEPOINT	MILEPOINT DESCRIPTION	MEDIAN TYPE	MARKED LANES	AADT
CENTRAL AVE	U -Principal Arterial – Other	STATE SECONDARY	NOT NH	State Highway Agency	003.428	STRUC#16154 TRIB TO SOUTHWEST BRANCH	CURBED	6	46,102
					003.470 RP 95	RAMP 6 FR MD 214 EB TO IS 95 SB			
					003.530 RP 95	RAMP 1 FR MD 214 WB TO RAMP 6 (IS 95 SB)			
					003.620 RP 95	RAMP 5 FR IS 95 SB TO MD 214 EB			
					003.650		POSITIVE BARRIER		
					003.660 IS 95	CAPITAL BELTWAY (SB/L)			
					003.660	STRUC #160153052			
			NHS		003.670	EXIT #15 (IS 95)			59,583
					003.680 IS 95	CAPITAL BELTWAY			
					003.680	STRUC #160153062			
					003.730 RP 95	RAMP 3 FR MD 214 EB TO IS 95 NB			
					003.790	STRUC #160152001 - SOUTHWEST BRANCH			
					003.828 RP 95	RAMP 10 FR RAMP 4 TO WB MD214			
					003.910 RP 95	RAMP 4 FR IS 95 NB TO MD 214 EB			
					004.130 MD 202 C	HARRY S TRUMAN DR		7	
					004.130	STRUC #160242001			
					004.200 RP 202	RAMP 6 FR MD 214 EB TO MD 202 SB			
					004.252			6	
					004.552 RP 202	RAMP 5 FR MD 202 SB TO MD 214 EB			
					004.601 MD 202	LARGO RD (SB/L)			
					004.610	STRUC #160241001			39,443
					004.619 MD 202	LARGO RD			
					004.650 RP 202	RAMP 3 FR MD 214 EB TO MD 202 NB			
					004.704 MD 977 F	NO NAME			
					004.836 MD 977 F	NO NAME (NB/L)			
					004.930		CURBED		
					005.090 CO 4638	CAMPUS WAY SOUTH			
					005.350			5	
					005.555 CO 5777	BYWATER DR			
					005.760			6	

MARYLAND DEPARTMENT OF TRANSPORTATION
STATE HIGHWAY ADMINISTRATION
DATA SERVICES DIVISION

2020 HIGHWAY LOCATION REFERENCE

COUNTY: PRINCE GEORGE'S
DISTRICT: 3
DATE: 10/28/2021
VERSION:1.0

ROUTE NUMBER: MD 214
DIRECTION: EAST(INVENTORY)

ROAD NAME	FUNCTIONAL CLASS	STATE SYSTEM	NHS	MAINTENANCE	MILEPOINT	MILEPOINT DESCRIPTION	MEDIAN TYPE	MARKED LANES	AADT
CENTRAL AVE	U -Principal Arterial – Other	STATE SECONDARY	NHS	State Highway Agency	005.933	CO 2578 KETTERING DR	CURBED	6	39,443
					006.020			5	
					006.290	STRUC #160046001 - WESTERN BRANCH			
					006.380	CO 4719 ST MICHAELS DR			
					006.630			6	
					006.660	STRUC #160047001 - NORTHEAST BRANCH			
					006.766	MD 193 WATKINS PARK DR			
					006.770				30,433
					006.775	MD 193 WATKINS PARK DR (WB/L)			
					006.920			4	
					007.360	OP 5167 STATON DR			
					007.669	CO 6413 CAMERON GROVE BLVD			
					007.923	CO 4004 SIX FLAGS AMERICA			
					008.340		UNPROTECTED		
					008.480		CURBED		
					008.550			5	
					008.640	CO 59 CHURCH RD			19,210
					008.790			4	
					008.940	MU 68 DANFIELD DR			
					008.940	MU 7027 JARED RD			
					009.030		UNPROTECTED		
					009.480	MD 978 C DEVONWOOD DR			
					009.480	MU 999 JENNINGS MILL DR			
					009.920	STRUC #160045001 - COLLINGTON BRANCH			
					010.060	MD 978 A HALL RD			
					010.470	MD 978 B OLD CENTRAL AVE			
					010.650	RP 301 RAMP 5 FR US 301 SB TO MD 214 EB			
					010.700	US 301 CRAIN HWY (SB/L)			
					010.700	STRUC #160103002			
					010.730	RP 301 RAMP 3 FR MD 214 EB TO US 301 NB			

MARYLAND DEPARTMENT OF TRANSPORTATION
STATE HIGHWAY ADMINISTRATION
DATA SERVICES DIVISION

2020 HIGHWAY LOCATION REFERENCE

COUNTY: PRINCE GEORGE'S
DISTRICT: 3
DATE: 10/28/2021
VERSION:1.0

ROUTE NUMBER: MD 214
DIRECTION: EAST(INVENTORY)

ROAD NAME	FUNCTIONAL CLASS	STATE SYSTEM	NHS	MAINTENANCE	MILEPOINT	MILEPOINT DESCRIPTION	MEDIAN TYPE	MARKED LANES	AADT	
CENTRAL AVE	U -Principal Arterial – Other U -Minor Arterial	STATE SECONDARY	NHS	State Highway Agency	010.820		POSITIVE BARRIER	4	19,210	
					010.850	US 301	CRAIN HWY		8,374	
					010.850		STRUC #160104031			
					010.900		UNPROTECTED			
		R -Minor Arterial				011.150	MD 978 B	OLD CENTRAL AVE (WB/L)	CURBED	3
						011.190	MD 978 B	OLD CENTRAL AVE		
						011.225			PAINTED (UNDIV)	
						011.237				2
						011.800	CO 5084	STURBRIDGE LA	NONE	
					012.840		STRUC #160049001 - HONEY BRANCH			
					012.920	CO 3643	QUEEN ANNE BRIDGE RD			
					013.430		ANNE ARUNDEL CO/L			
					013.430	MD 214	CENTRAL AVE			
					013.430		STRUC #020054001 - PATUXENT RIVER			

ROUTE NUMBER: MD 216
DIRECTION: NORTH(INVENTORY)

ROAD NAME	FUNCTIONAL CLASS	STATE SYSTEM	NHS	MAINTENANCE	MILEPOINT	MILEPOINT DESCRIPTION	MEDIAN TYPE	MARKED LANES	AADT					
SEVENTH ST	U -Minor Arterial	EVERYTHING ELSE		City or Municipal Highway Agency	000.000	MD 198	GORMAN AVE	NONE	2	31,794				
					000.070	MU 90	COMPTON AVE							
					000.110	MD 198	TALBOTT AVE (WB/L)							
					000.180	MU 80	CARROLL AVE							
					000.240	MU 211	LAUREL AVE #1							
					000.300	MU 303	PARK AVE #2							
					000.330	MU 8150	PEGGYS WAY							
					000.350	MU 260	MONTGOMERY ST							
					000.420	MU 351	PRINCE GEORGE ST #1							
					000.490					CURBED	3			
							STATE SECONDARY		State Highway Agency	000.520	MU 230	MAIN ST		

MARYLAND DEPARTMENT OF TRANSPORTATION
STATE HIGHWAY ADMINISTRATION
DATA SERVICES DIVISION

2020 HIGHWAY LOCATION REFERENCE

COUNTY: PRINCE GEORGE'S
DISTRICT: 3
DATE: 10/28/2021
VERSION:1.0

ROUTE NUMBER: MD 216
DIRECTION: NORTH(INVENTORY)

ROAD NAME	FUNCTIONAL CLASS	STATE SYSTEM	NHS	MAINTENANCE	MILEPOINT	MILEPOINT DESCRIPTION	MEDIAN TYPE	MARKED LANES	AADT
SEVENTH ST	U -Minor Arterial	STATE SECONDARY		State Highway Agency	000.590		CURBED	4	31,794
					000.620	HOWARD CO/L			
					000.620 MD 216	SCAGGSVILLE RD			
					000.620	STRUC #130044001 - PATUXENT RIVER			

ROUTE NUMBER: MD 218
DIRECTION: EAST(INVENTORY)

ROAD NAME	FUNCTIONAL CLASS	STATE SYSTEM	NHS	MAINTENANCE	MILEPOINT	MILEPOINT DESCRIPTION	MEDIAN TYPE	MARKED LANES	AADT		
SUITLAND RD	U -Minor Arterial	STATE SECONDARY		State Highway Agency	000.000	SOUTHERN AVE (DC MAINT)	NONE	2	5,800		
					000.000	WASH DC LINE					
					000.150	STRUC #160050001 - OXON RUN					
					000.850	CENTER TLA (UNDIV)					
					000.870 CO 54	ARNOLD RD					
					001.230 CO 3640	SHADYSIDE AVE				PAINTED (UNDIV)	15,513
					001.370 CO 527	HOMER AVE					
					001.560 CO 523	HURON AVE					
					001.635 MD 458	SILVER HILL RD (SB/L)					
					001.640 CO 81	SUITLAND RD					

ROUTE NUMBER: MD 221 A
DIRECTION: NORTH(INVENTORY)

ROAD NAME	FUNCTIONAL CLASS	STATE SYSTEM	NHS	MAINTENANCE	MILEPOINT	MILEPOINT DESCRIPTION	MEDIAN TYPE	MARKED LANES	AADT	
RITCHIE MARLBORO RD	U -Minor Arterial	STATE SECONDARY		State Highway Agency	005.197 CO 974	RITCHIE MARLBORO RD	CURBED	4	11,190	
					005.315					6
					005.322	ROUNDABOUT				
					005.330 XO 879	CROSSOVER				
					005.330 RP 95	RAMP 2 FR MD 221A WB TO IS 95 NB				
					005.340	CURBED				5
					005.350 XO 878	CROSSOVER				

MARYLAND DEPARTMENT OF TRANSPORTATION
STATE HIGHWAY ADMINISTRATION
DATA SERVICES DIVISION

2020 HIGHWAY LOCATION REFERENCE

COUNTY: PRINCE GEORGE'S
DISTRICT: 3
DATE: 10/28/2021
VERSION:1.0

ROUTE NUMBER: MD 221 A

DIRECTION: NORTH(INVENTORY)

ROAD NAME	FUNCTIONAL CLASS	STATE SYSTEM	NHS	MAINTENANCE	MILEPOINT	MILEPOINT DESCRIPTION	MEDIAN TYPE	MARKED LANES	AADT
RITCHIE MARLBORO RD	U -Minor Arterial	STATE SECONDARY		State Highway Agency	005.400		CURBED	4	11,190
					005.492	IS 95 CAPITAL BELTWAY			
					005.502	EXIT #13			
					005.502	STRUC #160157062			
					005.512	IS 95 CAPITAL BELTWAY (SB/L)			
					005.580			5	
					005.610			6	
					005.640	XO 881 CROSSOVER	ROUNDBOUT		
					005.666	RP 95 RAMP 8 FR IS 95 SB TO MD 221A WB			
					005.684	XO 880 CROSSOVER	CURBED	5	
					005.740			6	
					005.784	CO 974 RITCHIE MARLBORO RD			

ROUTE NUMBER: MD 223

DIRECTION: NORTH(INVENTORY)

ROAD NAME	FUNCTIONAL CLASS	STATE SYSTEM	NHS	MAINTENANCE	MILEPOINT	MILEPOINT DESCRIPTION	MEDIAN TYPE	MARKED LANES	AADT
FLORAL PARK RD	U -Minor Collector	STATE SECONDARY		State Highway Agency	000.000	ROAD END: BARRICADE	NONE	2	91
					000.530		PAINTED (UNDIV)		
PISCATAWAY RD	U -Minor Arterial				000.580	BK 413	NONE		
					000.580	CO 225 FLORAL PARK RD			
					000.580	OP 5497 PISCATAWAY RD			
					000.652	MD 223 A NO NAME	PAINTED (UNDIV)		
					000.760	STRUC #160052001 - PISCATAWAY CREEK	NONE		
					000.850	CO 144 GALLAHAN RD			
					001.080	CO 3834 LAZY ACRES RD			
					001.300	CO 3898 JOSEPH DR			
					001.850	CO 4275 PARKER LA			
					002.138		PAINTED (UNDIV)		
					002.197	CO 6307 HILLANTRAE DR			

MARYLAND DEPARTMENT OF TRANSPORTATION
STATE HIGHWAY ADMINISTRATION
DATA SERVICES DIVISION

2020 HIGHWAY LOCATION REFERENCE

COUNTY: PRINCE GEORGE'S
DISTRICT: 3
DATE: 10/28/2021
VERSION:1.0

ROUTE NUMBER: MD 223
DIRECTION: NORTH(INVENTORY)

ROAD NAME	FUNCTIONAL CLASS	STATE SYSTEM	NHS	MAINTENANCE	MILEPOINT	MILEPOINT DESCRIPTION	MEDIAN TYPE	MARKED LANES	AADT							
PISCATAWAY RD	U -Minor Arterial	STATE SECONDARY		State Highway Agency	002.300	CO 3764	WINDBROOK DR	NONE	2	91						
					002.341			PAINTED (UNDIV)								
					002.740	CO 3890	MARY CATHERINE DR	NONE								
					003.420	CO 2939	DELANCEY ST									
					004.290	CO 146	TIPPETT RD									
					004.570			PAINTED (UNDIV)								
					004.700	CO 120	STEED RD									
					004.870	CO 2664	GLEN VIEW DR	NONE								
					005.000			PAINTED (UNDIV)								
					005.070	CO 4344	DALMATIA DR									
					005.210	CO 123	TEMPLE HILL RD	NONE			14,431					
					005.630	CO 3295	GREENFIELD LA									
					005.740	CO 2711	DIXON DR									
					005.830	CO 2990	PELLA PL									
					006.210	CO 2226	GWYNNDALE DR				3					
					006.270	OP 4805	HARDESTY DR				4					
					006.320											
					006.440	CO 3356	ABSHER LA									
					WOODYARD RD							006.650	CO 599	BRANDYWINE RD		20,761
												006.650	CO 3675	OLD BRANCH AVE		
												006.710	OP 119	NO NAME		
												006.760	CO 2166	CLINTON ST		
												007.039			PAINTED (UNDIV)	
007.109			CURBED													
007.170	CO 391	PINE VIEW LA		36,071												
007.270	XO 864	CROSSOVER														
007.270	CO 5380	WOODY TERR														
007.320	CO 920	STUART LA														
007.350	RP 5	RAMP 6 FR MD 223 EB TO RAMP 7 (TO MD 5)														
007.390	MD 5	BRANCH AVE (SB/L)	NONE													

MARYLAND DEPARTMENT OF TRANSPORTATION
STATE HIGHWAY ADMINISTRATION
DATA SERVICES DIVISION

2020 HIGHWAY LOCATION REFERENCE

COUNTY: PRINCE GEORGE'S
DISTRICT: 3
DATE: 10/28/2021
VERSION:1.0

ROUTE NUMBER: MD 223
DIRECTION: NORTH(INVENTORY)

ROAD NAME	FUNCTIONAL CLASS	STATE SYSTEM	NHS	MAINTENANCE	MILEPOINT	MILEPOINT DESCRIPTION	MEDIAN TYPE	MARKED LANES	AADT
WOODYARD RD	U -Minor Arterial	STATE SECONDARY		State Highway Agency	007.390	STRUC #160249021	NONE	4	36,071
					007.400	RP 5 RAMP 1 FR MD 5 NB TO MD 223 WB			16,731
					007.410	MD 5 BRANCH AVE			
					007.410	STRUC #160249011			
					007.420		CURBED		
					007.480	RP 5 RAMP 4 FR RAMP 1 (FR MD 5) TO MD 223 EB			
					007.540	XO 865 CROSSOVER			
					007.600	CO 923 SIMPSON LA			
					007.700	CO 918 CLAYTON LA	NONE	3	
					007.730	CO 916 TALL CEDAR LA			
					007.760			2	
					007.930	CO 4016 CANBERRA DR			
					008.030	CO 4299 AUTUMN WAY			
					008.060	CO 2547 DENTON DR			
					008.395		PAINTED (UNDIV)		
					008.507	CO 557 DANGERFIELD RD	NONE		
					008.507	CO 558 OLD ALEXANDRIA FERRY RD			
					008.540		PAINTED (UNDIV)		
					008.610	CO 3004 DEBORAH ST	NONE		
					008.720	OP 158 RICHARDSON RD			
					008.920	CO 2549 SWEENEY DR			
					008.950	CO 937 COLONIAL LA			
					009.040	CO 1870 GREEN ST			
					009.170	CO 1871 LANTERN LA			
					009.190	CO 6450 HUNTER DR			
					009.310	CO 6671 CLENDINNEN DR			
					009.600	CO 3006 DON DR			
					009.979		PAINTED (UNDIV)	3	
					010.000		CURBED		
					010.030	STRUC #160051001 - PISCATAWAY CREEK			

MARYLAND DEPARTMENT OF TRANSPORTATION
STATE HIGHWAY ADMINISTRATION
DATA SERVICES DIVISION

2020 HIGHWAY LOCATION REFERENCE

COUNTY: PRINCE GEORGE'S
DISTRICT: 3
DATE: 10/28/2021
VERSION:1.0

ROUTE NUMBER: MD 223
DIRECTION: NORTH(INVENTORY)

ROAD NAME	FUNCTIONAL CLASS	STATE SYSTEM	NHS	MAINTENANCE	MILEPOINT	MILEPOINT DESCRIPTION	MEDIAN TYPE	MARKED LANES	AADT	
WOODYARD RD	U -Minor Arterial	STATE SECONDARY		State Highway Agency	010.055	CO 131	ROSARYVILLE RD	CURBED	3	16,731
					010.060	MD 223 1	HAISLIP WAY		4	15,991
					010.060	CO 131	ROSARYVILLE RD (NB/L)			
					010.166			PAINTED (UNDIV)		
					010.200			NONE	2	
					010.440	CO 2552	VICTORIA DR			
					010.590	CO 2157	SHERWOOD DR			
					010.780	CO 92	DOWER HOUSE RD			
					010.825			PAINTED (UNDIV)		
					010.930	CO 6938	MCCORMICK RD			
					011.190	CO 4511	PERRYWOOD RD			
					011.420			PAINTED (UNDIV)		
					011.480	CO 6933	JOHENSU DR			
					011.805	CO 4817	WELSHIRE DR			
					012.097			NONE	3	
					012.110			PAINTED (UNDIV)		
					012.120			CURBED		
					012.141				4	
					012.220	CO 3050	MARLBORO PIKE			18,370
					012.370	RP 4	RAMP 4 FR MD 223 NB TO MD 4 EB			
					012.390	RP 4	RAMP 5 FR MD 223 SB TO RAMP 4 (TO MD 4)			
					012.450	MD 4	PENNSYLVANIA AVE (SB/L)			
					012.450		STRUC #160181022			
012.480	MD 4	PENNSYLVANIA AVE			1,203					
012.480		STRUC #160181012								
012.490	RP 4	RAMP 1 FR MD 223 NB TO MD 4 WB								
012.550	RP 4	RAMP 2 FR MD 4 WB TO MD 223 NB								
MELLWOOD RD	U -Local				012.570	CO 4024	OLD MARLBORO PIKE			
					012.570	RP 4	RAMP 9 FR MD 223 NB TO RAMP 8 (TO MD 4)			
					012.600			PAINTED (UNDIV)		

MARYLAND DEPARTMENT OF TRANSPORTATION
STATE HIGHWAY ADMINISTRATION
DATA SERVICES DIVISION

2020 HIGHWAY LOCATION REFERENCE

COUNTY: PRINCE GEORGE'S
DISTRICT: 3
DATE: 10/28/2021
VERSION:1.0

ROUTE NUMBER: MD 223
DIRECTION: NORTH(INVENTORY)

ROAD NAME	FUNCTIONAL CLASS	STATE SYSTEM	NHS	MAINTENANCE	MILEPOINT	MILEPOINT DESCRIPTION	MEDIAN TYPE	MARKED LANES	AADT
MELLWOOD RD	U -Local	STATE SECONDARY		State Highway Agency	012.601		PAINTED (UNDIV)	2	1,203
					012.633 CO 79	MELLWOOD RD			

ROUTE NUMBER: MD 223 A
DIRECTION: NORTH(INVENTORY)

ROAD NAME	FUNCTIONAL CLASS	STATE SYSTEM	NHS	MAINTENANCE	MILEPOINT	MILEPOINT DESCRIPTION	MEDIAN TYPE	MARKED LANES	AADT
NO NAME	U -Local	STATE SECONDARY		State Highway Agency	000.000 MD 223	PISCATAWAY RD	NONE	2	0
					000.100	ROAD END - WOODEN BARRICADE			

ROUTE NUMBER: MD 223 I
DIRECTION: EAST(INVENTORY)

ROAD NAME	FUNCTIONAL CLASS	STATE SYSTEM	NHS	MAINTENANCE	MILEPOINT	MILEPOINT DESCRIPTION	MEDIAN TYPE	MARKED LANES	AADT
HAI SLIP WAY	U -Local	STATE SECONDARY		State Highway Agency	000.000 CO 131	ROSARYVILLE RD	NONE	2	0
					000.000 MD 223	WOODYARD RD (SB/L)			
					000.013 CO 131	ROSARYVILLE RD (NB/L)			
					000.013 MD 223	WOODYARD RD			

ROUTE NUMBER: MD 228
DIRECTION: EAST(INVENTORY)

ROAD NAME	FUNCTIONAL CLASS	STATE SYSTEM	NHS	MAINTENANCE	MILEPOINT	MILEPOINT DESCRIPTION	MEDIAN TYPE	MARKED LANES	AADT
BERRY RD	U -Principal Arterial - Other	STATE PRIMARY	NHS	State Highway Agency	000.000 MD 210	INDIAN HEAD HWY (SB/L)	UNPROTECTED	5	33,082
					000.018 MD 210	INDIAN HEAD HWY			
					000.030		CURBED	4	
					000.170		UNPROTECTED	3	
					000.243			4	
					000.480		POSITIVE BARRIER		
					000.540 MD 810 I	MANNING RD EAST	UNPROTECTED		
					001.300 MD 228 A	BEALLE HILL RD	POSITIVE BARRIER		

MARYLAND DEPARTMENT OF TRANSPORTATION
STATE HIGHWAY ADMINISTRATION
DATA SERVICES DIVISION

2020 HIGHWAY LOCATION REFERENCE

COUNTY: PRINCE GEORGE'S
DISTRICT: 3
DATE: 10/28/2021
VERSION:1.0

ROUTE NUMBER: MD 228
DIRECTION: EAST(INVENTORY)

ROAD NAME	FUNCTIONAL CLASS	STATE SYSTEM	NHS	MAINTENANCE	MILEPOINT	MILEPOINT DESCRIPTION	MEDIAN TYPE	MARKED LANES	AADT
BERRY RD	R -Principal Arterial – Other	STATE PRIMARY	NHS	State Highway Agency	001.350		UNPROTECTED	4	33,082
					001.370 MD 228	BERRY RD			
					001.370	CHARLES CO/L			
					001.370	STRUC #080051031 - MATTAWOMAN CREEK			

ROUTE NUMBER: MD 228 A
DIRECTION: SOUTH(INVENTORY)

ROAD NAME	FUNCTIONAL CLASS	STATE SYSTEM	NHS	MAINTENANCE	MILEPOINT	MILEPOINT DESCRIPTION	MEDIAN TYPE	MARKED LANES	AADT
BEALLE HILL RD	U -Minor Arterial	STATE SECONDARY		State Highway Agency	000.860 CO 157	BEALLE HILL RD	NONE	2	6,715
					000.900 CO 5680	NO NAME			
					001.017 MD 228	BERRY RD (WB/L)			
					001.020 MD 228	BERRY RD			

ROUTE NUMBER: MD 295
DIRECTION: NORTH(INVENTORY)

ROAD NAME	FUNCTIONAL CLASS	STATE SYSTEM	NHS	MAINTENANCE	MILEPOINT	MILEPOINT DESCRIPTION	MEDIAN TYPE	MARKED LANES	AADT
BALTIMORE WASHINGTON PKWY	U -Principal Arterial – Other Freew	STATE PRIMARY	NHS	National Park Service	000.000 US 50	JOHN HANSON HWY	POSITIVE BARRIER	4	94,433
					000.140 US 50	JOHN HANSON HWY (WB/L)			
					000.140	STRUC #160118002			
					000.310 RP 295	RAMP 5 FR MD 295 SB TO MD 201 EB			
					000.310	STRUC #P-FH17001			
					000.490 RP 295	RAMP 2 FR MD 201 WB TO MD 295 NB			
					000.550			6	
					000.590 XO 890	CROSSOVER			
					000.670	STRUC #P-FH15001			
					000.785 MD 201	KENILWORTH AVE (SB/L)			
					000.790	STRUC #P-FH14001			
					000.795 MD 201	KENILWORTH AVE			
					001.495 RP 295	RAMP 4 FR MD 295 NB TO MD 202B EB			

MARYLAND DEPARTMENT OF TRANSPORTATION
STATE HIGHWAY ADMINISTRATION
DATA SERVICES DIVISION

2020 HIGHWAY LOCATION REFERENCE

COUNTY: PRINCE GEORGE'S
DISTRICT: 3
DATE: 10/28/2021
VERSION:1.0

ROUTE NUMBER: MD 295
DIRECTION: NORTH(INVENTORY)

ROAD NAME	FUNCTIONAL CLASS	STATE SYSTEM	NHS	MAINTENANCE	MILEPOINT	MILEPOINT DESCRIPTION	MEDIAN TYPE	MARKED LANES	AADT
BALTIMORE WASHINGTON PKWY	U -Principal Arterial – Other Freew	STATE PRIMARY	NHS	National Park Service	001.600	RP 295 RAMP 2 FR MD 202B WB TO MD 295 NB	POSITIVE BARRIER	6	94,433
					001.645	MD 202 LANDOVER RD (SB/L)			
					001.650	STRUC #P-FH13001			90,473
					001.654	MD 202 LANDOVER RD			
					001.760	RP 295 RAMP 4 FR MD 295 NB TO MD 450 EB			
					001.900			5	
					001.970	MD 450 ANNAPOLIS RD		4	92,693
					001.970	STRUC #P-FH12001			
					002.130	RP 295 RAMP 2 FR MD 450 WB TO MD 295 NB			
					003.421	RP 295 RAMP 4 FR MD 295 NB TO MD 410			
					003.630	MD 410 RIVERDALE RD			88,094
					003.630	STRUC #P-FH11001			
					003.630	STRUC #P-FH18001			
					003.730	RP 295 RAMP 2 FR MD 410 TO MD 295 NB			
					004.490	CO 42 GOOD LUCK RD			
					004.490	STRUC #P-FH10001			
					005.730	RP 95 RAMP 6 FR MD 295 EB TO IS 95 SB			
					005.930	RP 95 RAMP 5 FR IS 95 SB TO MD 295 EB			
					005.975	IS 95 CAPITAL BELTWAY (SB/L)			
					005.990	EXIT #22 (IS 95)			98,614
					005.990	STRUC #160142011			
					005.998	IS 95 CAPITAL BELTWAY			
					006.040	RP 95 RAMP 3 FR MD 295 EB TO IS 95 NB	CURBED		
					006.150		POSITIVE BARRIER		
					006.220	RP 95 RAMP 4 FR IS 95 NB TO MD 295 EB			
					006.354	MD 193 GREENBELT RD			
					006.360	STRUC #P-FH09001			91,973
					006.366	MD 193 GREENBELT RD (WB/L)			
					006.530	RP 295 RAMP 4 FR MD 295 NB TO 193 EB			
					006.650	RP 295 RAMP 3 FR MD 193 EB TO MD 295 NB			

MARYLAND DEPARTMENT OF TRANSPORTATION
STATE HIGHWAY ADMINISTRATION
DATA SERVICES DIVISION

2020 HIGHWAY LOCATION REFERENCE

COUNTY: PRINCE GEORGE'S
DISTRICT: 3
DATE: 10/28/2021
VERSION:1.0

ROUTE NUMBER: MD 295
DIRECTION: NORTH(INVENTORY)

ROAD NAME	FUNCTIONAL CLASS	STATE SYSTEM	NHS	MAINTENANCE	MILEPOINT	MILEPOINT DESCRIPTION	MEDIAN TYPE	MARKED LANES	AADT
BALTIMORE WASHINGTON PKWY	U -Principal Arterial – Other Freew	STATE PRIMARY	NHS	National Park Service	006.760		CURBED	4	91,973
					006.880		POSITIVE BARRIER		
					006.902	STRUC OVERHEAD - PED WALKWAY			
					007.530	RP 295 RAMP 4 FR MD 295 NB TO BALWASH RD EB			
					007.648	GV 1 BALWASH RD (EB/L)			
					007.650	STRUC #P-FH02001			
					007.652	GV 1 BALWASH RD			
					007.760	RP 295 RAMP 2 FR BALWASH RD WB TO MD 295 NB			
					008.070		CURBED		
					008.580		POSITIVE BARRIER		
					008.650	CO 27 BEAVER DAM RD			
					008.650	STRUC #P-FH08001			
					009.450	RP 295 RAMP 4 FR MD 295 NB TO POWDER MILL RD EB			
					009.650	GV 6 POWDER MILL RD			101,750
					009.650	STRUC #P-FH07001			
					009.860	RP 295 RAMP 2 FR POWDER MILL RD WB TO MD 295 NB			
					009.946		CURBED		
					010.510		POSITIVE BARRIER		
					011.030	RP 295 RAMP 4 FR MD 295 NB TO MD 197 EB			
					011.401	MD 197 LAUREL BOWIE RD (SB/L)			
					011.401	STRUC #P FH06			
					011.510	MD 197 LAUREL BOWIE RD			91,240
					011.510	STRUC #P-FH06001			
					011.560		CURBED		
					011.698	RP 295 RAMP 2 FR MD 197 WB TO MD 295 NB			
					012.172		POSITIVE BARRIER		
					012.360	ANNE ARUNDEL CO/L			
					012.360	MD 295 BALTIMORE WASHINGTON PKWY			
					012.360	STRUC #P FH01 PATUXENT RIVER			

MARYLAND DEPARTMENT OF TRANSPORTATION
STATE HIGHWAY ADMINISTRATION
DATA SERVICES DIVISION

2020 HIGHWAY LOCATION REFERENCE

COUNTY: PRINCE GEORGE'S
DISTRICT: 3
DATE: 10/28/2021
VERSION:1.0

ROUTE NUMBER: MD 320
DIRECTION: EAST(INVENTORY)

ROAD NAME	FUNCTIONAL CLASS	STATE SYSTEM	NHS	MAINTENANCE	MILEPOINT	MILEPOINT DESCRIPTION	MEDIAN TYPE	MARKED LANES	AADT
PINEY BRANCH RD	U -Minor Arterial	STATE SECONDARY		State Highway Agency	000.000	MONTGOMERY CO/L	PAINTED (UNDIV)	4	19,015
					000.000 MD 320	PINEY BRANCH RD			
					000.086				
					000.110	STRUC #160065001 - NORTHWEST BRANCH			
					000.120				
					000.130				
					000.150 MD 650	NEW HAMPSHIRE AVE (SB/L)			
					000.160 MD 650	NEW HAMPSHIRE AVE			

ROUTE NUMBER: MD 332
DIRECTION: EAST(INVENTORY)

ROAD NAME	FUNCTIONAL CLASS	STATE SYSTEM	NHS	MAINTENANCE	MILEPOINT	MILEPOINT DESCRIPTION	MEDIAN TYPE	MARKED LANES	AADT
CENTRAL AVE	U -Minor Arterial	STATE SECONDARY		State Highway Agency	000.000	SOUTHERN AVE (DC MAINT)	NONE	2	9,562
					000.000	WASH DC LINE			
					000.050 MU 10	ABEL AVE			
					000.050 MU 30	AKIN AVE			
					000.100 MU 45	BALBOA AVE			
					000.100 MU 46	BAYOU AVE			
					000.160 MU 293	CHAMBER AVE			
					000.160 CO 828	LARCHMONT AVE			
					000.240 CO 371	NOVA AVE			
					000.280 CO 393	CAPITOL HEIGHTS BLVD			
					000.350 MU 240	QUIRE AVE			
					000.480 CO 370	SUFFOLK AVE			
					000.480 MU 260	SULTAN AVE			
					000.540 CO 1678	TOPEKA AVE			
					000.540 MU 280	TUNIC AVE			
					000.620 CO 304	VALE PL			
					000.630 CO 722	VENTURA AVE			

MARYLAND DEPARTMENT OF TRANSPORTATION
STATE HIGHWAY ADMINISTRATION
DATA SERVICES DIVISION

2020 HIGHWAY LOCATION REFERENCE

COUNTY: PRINCE GEORGE'S
DISTRICT: 3
DATE: 10/28/2021
VERSION:1.0

ROUTE NUMBER: MD 332
DIRECTION: EAST(INVENTORY)

ROAD NAME	FUNCTIONAL CLASS	STATE SYSTEM	NHS	MAINTENANCE	MILEPOINT	MILEPOINT DESCRIPTION	MEDIAN TYPE	MARKED LANES	AADT
CENTRAL AVE	U -Minor Arterial	STATE SECONDARY		State Highway Agency	000.690 CO 303	WHIST PL	NONE	2	9,562
					000.740 CO 720	XENIA AVE			
					000.760 CO 1205	MARYLAND PARK DR			
					000.830 CO 369	ROLLINS AVE			
					000.850 CO 3888	YEOMAN PL			
					000.940 MD 332 A	NO NAME			
OLD CENTRAL AVE					000.960 CO 721	YOLANDA ST			
					001.010 OP 44	NO NAME			
					001.040 CO 725	ZELMA AVE			
					001.070 MD 214	E CAPITOL ST			

ROUTE NUMBER: MD 332 A
DIRECTION: NORTH(INVENTORY)

ROAD NAME	FUNCTIONAL CLASS	STATE SYSTEM	NHS	MAINTENANCE	MILEPOINT	MILEPOINT DESCRIPTION	MEDIAN TYPE	MARKED LANES	AADT
NO NAME	U -Local	STATE SECONDARY		State Highway Agency	000.000 MD 332	CENTRAL AVE	NONE	2	0
					000.030 MD 214	E CAPITOL ST			
					000.038 MD 214	E CAPITOL ST (WB/L)			

ROUTE NUMBER: MD 337
DIRECTION: NORTH(INVENTORY)

ROAD NAME	FUNCTIONAL CLASS	STATE SYSTEM	NHS	MAINTENANCE	MILEPOINT	MILEPOINT DESCRIPTION	MEDIAN TYPE	MARKED LANES	AADT
ALLENTOWN RD	U -Minor Arterial	STATE SECONDARY		State Highway Agency	000.000 CO 126	ALLENTOWN RD	NONE	5	24,550
					000.008 MD 5	BRANCH AVE			
					000.008 RP 5	RAMP 1 FR RAMP 4 (FR MD 5) TO MD 337			
					000.010	STRUC #160253011			
					000.030 RP 5	RAMP 3 FR MD 337 EB TO MD 5 NB	CURBED	4	
					000.040 RP 5	RAMP 4 FR MD 5 NB TO MD 337 EB			
					000.060			5	
					000.170		CENTER TLA (UNDIV)		

MARYLAND DEPARTMENT OF TRANSPORTATION
STATE HIGHWAY ADMINISTRATION
DATA SERVICES DIVISION

2020 HIGHWAY LOCATION REFERENCE

COUNTY: PRINCE GEORGE'S
DISTRICT: 3
DATE: 10/28/2021
VERSION:1.0

ROUTE NUMBER: MD 337
DIRECTION: NORTH(INVENTORY)

ROAD NAME	FUNCTIONAL CLASS	STATE SYSTEM	NHS	MAINTENANCE	MILEPOINT	MILEPOINT DESCRIPTION	MEDIAN TYPE	MARKED LANES	AADT		
ALLENTOWN RD	U -Minor Arterial	STATE SECONDARY		State Highway Agency	000.183	CO 2149	PERRIE LA	CENTER TLA (UNDIV)	5	24,550	
					000.200					4	
					000.229	CO 1456	ROBIN LA				
					000.277	CO 6435	LEON ST				
					000.351		STRUC #160251001 - BRANCH OF HENSON CR				
					000.779	CO 127	AUTH RD				
					000.780			CURBED			
					000.890					5	
					000.960	CO 2176	MAXWELL DR				
					001.460	RP 95	RAMP 6 FR IS 95 EB TO MD 337 SB				
					001.510					4	
					001.610						23,200
					001.616	CO 81	SUITLAND RD				
					002.200	CO 483	FORESTVILLE RD			CENTER TLA (UNDIV)	4,260
					002.463						3
					002.520			NONE			2
					002.630						1
SUITLAND PKWY	U -Principal Arterial – Other Freew		NHS		002.650	GV 124	ALLENTOWN RD				
					002.650		BEG X-REF W/ GV 124 & GV 119				
					003.340		END X-REF W/ GV 124 & GV 119	CURBED	3	23,975	
					003.340	RP 119	RAMP 4 FR RAMP 2 TO SUITLAND PKWY EB				
					003.340	GV 119	SUITLAND PKWY				
003.399	MD 4	PENNSYLVANIA AVE (SB/L)									

ROUTE NUMBER: MD 373
DIRECTION: EAST(INVENTORY)

ROAD NAME	FUNCTIONAL CLASS	STATE SYSTEM	NHS	MAINTENANCE	MILEPOINT	MILEPOINT DESCRIPTION	MEDIAN TYPE	MARKED LANES	AADT	
LIVINGSTON RD	U -Minor Arterial	STATE SECONDARY		State Highway Agency	000.000	MD 810 J	LIVINGSTON RD	NONE	3	5,681
					000.006	MD 210	INDIAN HEAD HWY			

MARYLAND DEPARTMENT OF TRANSPORTATION
STATE HIGHWAY ADMINISTRATION
DATA SERVICES DIVISION

2020 HIGHWAY LOCATION REFERENCE

COUNTY: PRINCE GEORGE'S
DISTRICT: 3
DATE: 10/28/2021
VERSION:1.0

ROUTE NUMBER: MD 373
DIRECTION: EAST(INVENTORY)

ROAD NAME	FUNCTIONAL CLASS	STATE SYSTEM	NHS	MAINTENANCE	MILEPOINT	MILEPOINT DESCRIPTION	MEDIAN TYPE	MARKED LANES	AADT		
LIVINGSTON RD	U -Minor Arterial	STATE SECONDARY		State Highway Agency	000.060	MD 210 P	SERVICE RD	NONE	2	5,681	
					000.166						3
					000.170				PAINTED (UNDIV)		
					000.250	CO 5189	STONE FOOT RD				
					000.263						2
					000.481	CO 5139	MENK RD	NONE			
					000.640	CO 2185	MAPLE DR				
					000.691	CO 4645	NEWASA LA				
					000.852	CO 1202	LIVINGSTON RD				
					001.090						
ACCOKEEK RD	U -Major Collector				001.140	CO 2184	CEDAR LAWN DR				
					001.360	CO 1258	HOLLY HILL DR				
					002.120	CO 160	SHARPERVILLE RD				
					002.250	CO 724	BERRY RD				
					004.170	CO 226	GARDNER RD				
					005.263	CO 817	S SPRINGFIELD RD				
	R -Major Collector				005.300	CO 222	DANVILLE RD				
					005.630	CO 5486	NEALE DR				
					005.914			PAINTED (UNDIV)			
					006.103	CO 3853	MCKENDREE RD	NONE			
					006.220	CO 1250	DUCKETT RD				
					006.390	CO 1253	BECKER RD				
	U -Major Collector				006.900		structure over Burch Branch				
					007.467			PAINTED (UNDIV)			
					007.536	CO 7013	SUDLEY AVE	NONE			
					007.577			PAINTED (UNDIV)			
					007.810	CO 7010	OWINGS AVE	NONE			
					007.841			PAINTED (UNDIV)			
008.039			CURBED								
008.086	XO 959	CROSSOVER	NONE								

MARYLAND DEPARTMENT OF TRANSPORTATION
STATE HIGHWAY ADMINISTRATION
DATA SERVICES DIVISION

2020 HIGHWAY LOCATION REFERENCE

COUNTY: PRINCE GEORGE'S
DISTRICT: 3
DATE: 10/28/2021
VERSION:1.0

ROUTE NUMBER: MD 373
DIRECTION: EAST(INVENTORY)

ROAD NAME	FUNCTIONAL CLASS	STATE SYSTEM	NHS	MAINTENANCE	MILEPOINT	MILEPOINT DESCRIPTION	MEDIAN TYPE	MARKED LANES	AADT	
ACCOKEEK RD	U -Major Collector	STATE SECONDARY		State Highway Agency	008.095	RP 5	RAMP 6 FR MD 373 TO MD 5 SB	NONE	2	5,681
					008.104				3	
					008.115	XO 960			CROSSOVER	
					008.422	MD 631 A			BRANDYWINE RD	

ROUTE NUMBER: MD 381
DIRECTION: NORTH(INVENTORY)

ROAD NAME	FUNCTIONAL CLASS	STATE SYSTEM	NHS	MAINTENANCE	MILEPOINT	MILEPOINT DESCRIPTION	MEDIAN TYPE	MARKED LANES	AADT			
BRANDYWINE RD	R -Major Collector	STATE SECONDARY		State Highway Agency	000.000	MD 381	BRANDYWINE RD	NONE	2	5,244		
					000.000		CHARLES CO/L					
					000.000		STRUC #160060001 - SWANSON CREEK					
					000.140		STRUC #160112001					
					000.990	CO 215	CHRIST CHURCH RD					
					001.340	CO 215	CHRIST CHURCH RD					
					001.450	CO 203	NECK RD					
					001.750	CO 204	EAGLE HARBOR RD					
					001.780	OP 309	NO NAME					
					001.783						PAINTED (UNDIV)	
					001.940	CO 195	ST PHILLIPS RD					NONE
					002.270	CO 194	DR BOWEN RD					
					002.270	CO 3854	ST MARY'S CHURCH RD					
					003.270	OP 315	NO NAME					
					003.990	CO 2062	AQUASCO FARM RD					
					004.890	OP 316	NO NAME					
					005.180	MD 382	CROOM RD					3,671
					006.540						PAINTED (UNDIV)	
					007.120	CO 192	ORME RD				NONE	
					007.660	CO 4855	HORSEHEAD RD					
007.700	CO 191	HORSEHEAD RD										

MARYLAND DEPARTMENT OF TRANSPORTATION
STATE HIGHWAY ADMINISTRATION
DATA SERVICES DIVISION

2020 HIGHWAY LOCATION REFERENCE

COUNTY: PRINCE GEORGE'S
DISTRICT: 3
DATE: 10/28/2021
VERSION:1.0

ROUTE NUMBER: MD 381
DIRECTION: NORTH(INVENTORY)

ROAD NAME	FUNCTIONAL CLASS	STATE SYSTEM	NHS	MAINTENANCE	MILEPOINT	MILEPOINT DESCRIPTION	MEDIAN TYPE	MARKED LANES	AADT	
BRANDYWINE RD	R -Major Collector	STATE SECONDARY		State Highway Agency	008.460	CO 189	BADEN WESTWOOD RD	NONE	2	8,791
					009.160	CO 185	CEDARVILLE RD			
					009.420	CO 594	LETCHER RD			
					009.800	CO 163	ASHBOX RD			
					011.190	CO 173	GIBBONS CHURCH RD			
					012.320	CO 172	NORTH KEYS RD			
					012.360	CO 174	OLD INDIAN HEAD RD			
					012.960	CO 175	TOWER RD			
					013.120	GV 117	AIR FORCE RD			
					013.260	OP 265	ICE PLANT RD			
	013.300	OP 264	NO NAME							
	013.350	CO 167	CHERRY TREE CROSSING RD							
	013.440	CO 3152	BANK ST							
	013.440	CO 596	BRANDYWINE HEIGHTS RD							
	013.540	CO 166	MISSOURI AVE							
	013.660	CO 5799	KATHLEEN LA							
	013.720		STRUC #160305001 - TIMOTHY BRANCH							
	014.056	CO 5976	MATTAWOMAN DR							
	014.250	CO 164	SHORT CUT RD							
	014.520	US 301	CRAIN HWY							
	014.530	CO 7253	BRANDYWINE RD							
	014.530	US 301	CRAIN HWY (SB/L)							

ROUTE NUMBER: MD 382
DIRECTION: NORTH(INVENTORY)

ROAD NAME	FUNCTIONAL CLASS	STATE SYSTEM	NHS	MAINTENANCE	MILEPOINT	MILEPOINT DESCRIPTION	MEDIAN TYPE	MARKED LANES	AADT	
CROOM RD	R -Major Collector	STATE SECONDARY		State Highway Agency	000.000	CHARLES CO/L	NONE	2	314	
					000.000	CO 1434				COVINGTON RD
					000.650	MD 381				BRANDYWINE RD

MARYLAND DEPARTMENT OF TRANSPORTATION
STATE HIGHWAY ADMINISTRATION
DATA SERVICES DIVISION

2020 HIGHWAY LOCATION REFERENCE

COUNTY: PRINCE GEORGE'S
DISTRICT: 3
DATE: 10/28/2021
VERSION:1.0

ROUTE NUMBER: MD 382
DIRECTION: NORTH(INVENTORY)

ROAD NAME	FUNCTIONAL CLASS	STATE SYSTEM	NHS	MAINTENANCE	MILEPOINT	MILEPOINT DESCRIPTION	MEDIAN TYPE	MARKED LANES	AADT		
CROOM RD	R -Major Collector	STATE SECONDARY		State Highway Agency	001.920	OP 278	NO NAME	NONE	2	1,845	
					001.980		STRUC #160064001 - BLACK SWAMP CREEK				
					002.260	CO 187	MILLTOWN LANDING RD				
					002.700	OP 277	PEED RD				
					002.820	CO 202	MAGRUDERS FERRY RD				
					003.050	CO 189	BADEN WESTWOOD RD				
					004.280		STRUC #160259001 - FULL MILL BRANCH				
					004.700	CO 184	WHITES LANDING RD				
					005.230	CO 170	BALD EAGLE SCHOOL RD				
					005.270	CO 183	RIVER AIRPORT RD				
					006.420		STRUC #160063001 - ROCK BRANCH				
					006.900	CO 177	BROOKS CHURCH RD				
					006.900	CO 3648	TANYARD RD				
					007.330						PAINTED (UNDIV)
					007.710	CO 229	NAYLOR BADEN RD				NONE
					008.300	CO 3852	CANDY HILL RD				
					008.850	CO 180	NOTTINGHAM RD				
					009.630		STRUC #160062001 - MATTAPONI CREEK				
					009.710	CO 142	MATTAPONI RD				
					009.930	CO 140	MOLLY BERRY RD				
					010.810	OP 4810	WEST END FARM RD				
					011.270	CO 141	ST THOMAS CHURCH RD				
					011.630	CO 3646	DULEY STATION RD				
					011.800	OP 276	NO NAME				
					012.170	CO 6390	KENDALLWOOD DR				
					012.320	CO 1208	CROOM AIRPORT RD				
					012.450	CO 5183	WINDY OAKS DR				
012.830	CO 138	MT CALVERT RD									
013.010	CO 586	MT CALVERT RD SPUR									
013.156	CO 7007	HOLLOWTREE LA									

MARYLAND DEPARTMENT OF TRANSPORTATION
STATE HIGHWAY ADMINISTRATION
DATA SERVICES DIVISION

2020 HIGHWAY LOCATION REFERENCE

COUNTY: PRINCE GEORGE'S
DISTRICT: 3
DATE: 10/28/2021
VERSION:1.0

ROUTE NUMBER: MD 382
DIRECTION: NORTH(INVENTORY)

ROAD NAME	FUNCTIONAL CLASS	STATE SYSTEM	NHS	MAINTENANCE	MILEPOINT	MILEPOINT DESCRIPTION	MEDIAN TYPE	MARKED LANES	AADT	
CROOM RD	R -Major Collector	STATE SECONDARY		State Highway Agency	013.860	CO 108	CROOM STATION RD	NONE	2	3,585
					014.080		STRUC #160061001 - CHARLES BRANCH			
					014.220	OP 275	SASSCER LA			
					014.380	CO 6059	STATION DR			
	U -Major Collector				015.100	CO 136	TRUMPS HILL RD			
					015.327	US 301	CRAIN HWY			
					015.340	US 301	CRAIN HWY (SB/L)			

ROUTE NUMBER: MD 410
DIRECTION: EAST(INVENTORY)

ROAD NAME	FUNCTIONAL CLASS	STATE SYSTEM	NHS	MAINTENANCE	MILEPOINT	MILEPOINT DESCRIPTION	MEDIAN TYPE	MARKED LANES	AADT					
EAST WEST HWY	U -Principal Arterial – Other	STATE SECONDARY	NHS	State Highway Agency	000.000	MD 410	ETHAN ALLEN AVE	CURBED	5	18,851				
					000.000		MONTGOMERY CO/L							
					000.000	MD 650	NEW HAMPSHIRE AVE							
					000.020									
					000.097	CO 703	RED TOP RD				CENTER TLA (UNDIV)			
					000.163	MU 790	KENTLAND AVE							
					000.230	CO 764	10TH AVE							
					000.274	CO 895	OLSON RD							
					000.361	CO 763	FAIRVIEW AVE					NONE		
					000.361	CO 894	LINDEN AVE							
					000.570	CO 772	CHILLUM MANOR RD							
					000.630		STRUC #160067001 - SLIGO CREEK							
					000.690	CO 769	17TH AVE							
					000.739								PAINTED (UNDIV)	
					000.749									
					000.776									
					000.855	MD 212	RIGGS RD (SB/L)							CURBED
					000.860									

MARYLAND DEPARTMENT OF TRANSPORTATION
STATE HIGHWAY ADMINISTRATION
DATA SERVICES DIVISION

2020 HIGHWAY LOCATION REFERENCE

COUNTY: PRINCE GEORGE'S
DISTRICT: 3
DATE: 10/28/2021
VERSION:1.0

ROUTE NUMBER: MD 410
DIRECTION: EAST(INVENTORY)

ROAD NAME	FUNCTIONAL CLASS	STATE SYSTEM	NHS	MAINTENANCE	MILEPOINT	MILEPOINT DESCRIPTION	MEDIAN TYPE	MARKED LANES	AADT
EAST WEST HWY	U -Principal Arterial – Other	STATE SECONDARY	NHS	State Highway Agency	000.865 MD 212	RIGGS RD	CURBED	5	39,851
					000.950 CO 497	19TH PL			
					001.040 CO 1599	AGER RD		4	
					001.297 CO 680	23RD AVE			
					001.300				25,301
					001.540	STRUC #160068001 - NORTHWEST BRANCH			
					001.890 OP 5102	NO NAME			
					002.000			5	
					002.040 MU 109	EDITORS PARK DR			
					002.150 XO 903	CROSSOVER			
					002.160		POSITIVE BARRIER		
					002.265	STRUC OVERHEAD - PED WALKWAY			
					002.340		CURBED	4	
					002.345 CO 5678	BELCREST RD			
					002.380			5	
					002.646 MD 500	QUEENS CHAPEL RD (WB/L)			
					002.650			4	34,851
					002.654 MD 500	QUEENS CHAPEL RD			
					002.700			5	
					002.720 MU 9413	41ST PL #3			
					002.760 MU 9420	42ND AVE			
					002.900 MU 9433	43RD AVE #3		6	
					002.960 MU 9435	43RD ST			
					003.030 MU 440	44TH AVE			
					003.044			5	
					003.100 MU 441	44TH PL			
					003.170 US 1	BALTIMORE AVE		6	
					003.220 MU 20	WEST BEALE CIR			
					003.258			5	
					003.270 MU 10	EAST BEALE CIR			

MARYLAND DEPARTMENT OF TRANSPORTATION
STATE HIGHWAY ADMINISTRATION
DATA SERVICES DIVISION

2020 HIGHWAY LOCATION REFERENCE

COUNTY: PRINCE GEORGE'S
DISTRICT: 3
DATE: 10/28/2021
VERSION:1.0

ROUTE NUMBER: MD 410
DIRECTION: EAST(INVENTORY)

ROAD NAME	FUNCTIONAL CLASS	STATE SYSTEM	NHS	MAINTENANCE	MILEPOINT	MILEPOINT DESCRIPTION	MEDIAN TYPE	MARKED LANES	AADT
EAST WEST HWY	U -Principal Arterial – Other	STATE SECONDARY	NHS	State Highway Agency	003.290		CURBED	4	34,851
					003.390	MU 110 MARYLAND AVE			
					003.410	STRUC #160187001			
					003.430	MU 80 LAFAYETTE AVE			
					003.610	MU 220 RITTENHOUSE ST			
					003.630	MU 490 49TH AVE	POSITIVE BARRIER		
					003.730	MU 280 TAYLOR RD			
					003.830	STRUC #160192001 - NORTHEAST BRANCH			
					003.840		CURBED		
					003.960	STRUC #160188001 - NORTHEAST BRANCH			
					004.246	MD 201 KENILWORTH AVE (SB/L)			
					004.250				31,674
					004.254	MD 201 KENILWORTH AVE			
					004.270			5	
RIVERDALE RD					004.370	CO 317 58TH AVE		6	
					004.530	XO 899 CROSSOVER			
					004.590		CENTER TLA (UNDIV)	5	
					004.610			4	
					004.650	CO 341 61ST PL			
					004.740	CO 1493 MUSTANG DR			
					004.760	CO 593 62ND PL			
					004.820	CO 1316 63RD AVE			
					004.870	CO 1305 63RD PL			
					004.920	CO 3102 64TH AVE			
					004.980	CO 397 EASTPINE DR	NONE		
					005.020	RP 295 RAMP 6 FR MD 410 TO MD 295 SB			
					005.040	MD 295 BALTIMORE WASHINGTON PKWY (SB/L)			
					005.071	STRUC #PFH18 & #PFH11			20,384
					005.090	MD 295 BALTIMORE WASHINGTON PKWY			
					005.110	RP 295 RAMP 2 FR MD 410 TO MD 295 NB			

MARYLAND DEPARTMENT OF TRANSPORTATION
STATE HIGHWAY ADMINISTRATION
DATA SERVICES DIVISION

2020 HIGHWAY LOCATION REFERENCE

COUNTY: PRINCE GEORGE'S
DISTRICT: 3
DATE: 10/28/2021
VERSION:1.0

ROUTE NUMBER: MD 410
DIRECTION: EAST(INVENTORY)

ROAD NAME	FUNCTIONAL CLASS	STATE SYSTEM	NHS	MAINTENANCE	MILEPOINT	MILEPOINT DESCRIPTION	MEDIAN TYPE	MARKED LANES	AADT
RIVERDALE RD	U -Principal Arterial – Other	STATE SECONDARY	NHS	State Highway Agency	005.140	CO 409 66TH AVE	NONE	4	20,384
					005.220	CO 408 67TH AVE			
					005.320	CO 244 67TH PL			
VETERANS PKWY					005.370		CURBED	3	
					005.390		UNPROTECTED	4	
					006.210	XO 851 CROSSOVER			
					006.360		CURBED		
					006.515	MD 450 ANNAPOLIS RD (WB/L)			
					006.525	MD 450 ANNAPOLIS RD			
					006.660		UNPROTECTED		
					006.702		POSITIVE BARRIER		
					006.732		UNPROTECTED		
					006.830		CURBED		
					006.870	MD 433 ELLIN RD			
					006.890		POSITIVE BARRIER		
					006.930		CURBED		
					006.950	RP 50 RAMP 8 FR MD 410 SB TO US 50 WB			
					007.090	RP 50 RAMP 1 FR MD 410 NB TO RAMP 8 (TO US 50)			
					007.144	US 50 JOHN HANSON HWY (WB/L)			
	U -Major Collector				007.150	EXIT #5			15,422
					007.150	STRUC #160115001			
					007.156	US 50 JOHN HANSON HWY			
					007.200	RP 50 RAMP 3 FR RAMP 6 (FR US 50) TO MD 410 NB			
					007.280	RP 50 RAMP 6 FR US 50 EB TO MD 410 SB			
					007.320	STRUC #160246001 - METRO			
					007.530			3	
					007.610	CO 2428 PENNSY DR			

MARYLAND DEPARTMENT OF TRANSPORTATION
STATE HIGHWAY ADMINISTRATION
DATA SERVICES DIVISION

2020 HIGHWAY LOCATION REFERENCE

COUNTY: PRINCE GEORGE'S
DISTRICT: 3
DATE: 10/28/2021
VERSION:1.0

ROUTE NUMBER: MD 414
DIRECTION: EAST(INVENTORY)

ROAD NAME	FUNCTIONAL CLASS	STATE SYSTEM	NHS	MAINTENANCE	MILEPOINT	MILEPOINT DESCRIPTION	MEDIAN TYPE	MARKED LANES	AADT		
OXON HILL RD	U -Major Collector	STATE SECONDARY		State Highway Agency	000.000	CO 114	OXON HILL RD (NB/L)	CURBED	4	13,602	
					000.084	OP 5591	MGM NATIONAL AVE				
					000.088				3		
					000.092	OP 5659	MGM NATIONAL AVE				
					000.092	RP 95	RAMP 23 FR RAMP 12 (FR IS 295) TO MD 414				
					000.209	OP 5470	MONUMENT AVE (EB/L)				
					000.213				5		
					000.216	OP 5470	MONUMENT AVE				
					000.294				NONE		4
					000.318	RP 95	RAMP 12 FR IS 295 SB TO MD 210 SB				
					000.318		STRUC #16021902				
					000.340				5		
					000.347	RP 95	RAMP 11 FR MD 210 NB TO IS 295 NB				
					000.347		STRUC #160219012				
					000.370				PAINTED (UNDIV)		
					000.382	RP 95	RAMP 24 FR RP 11 (MD 210 NB) TO IS 95 LS				
					000.382		STRUC #160295001				
					000.399	RP 210	RAMP 6 FR MD 414 EB TO MD 210 SB				
					000.400	MD 210 V	BALD EAGLE RD (SB/L)				
					000.405	RP 210	RAMP 7 FR MD 414 WB TO RAMP 6(TO MD 210)		NONE		
					000.414	RP 210	RAMP 8 FR RAMP 5(FR MD 210) TO MD 414 WB				
					000.420	MD 210 V	BALD EAGLE RD				
					000.448	RP 210	RAMP 5 FR MD 210 SB TO MD 414 EB				4
					000.455				PAINTED (UNDIV)		
					000.459				5		
					000.465				CURBED		
					000.515	U -Principal Arterial - Other		NHS			000.515
000.520		STRUC #160294001			22,441						
000.526	MD 210	INDIAN HEAD HWY									
000.576	RP 210	RAMP 3 FR MD 414 EB TO MD 210 NB									

MARYLAND DEPARTMENT OF TRANSPORTATION
STATE HIGHWAY ADMINISTRATION
DATA SERVICES DIVISION

2020 HIGHWAY LOCATION REFERENCE

COUNTY: PRINCE GEORGE'S
DISTRICT: 3
DATE: 10/28/2021
VERSION:1.0

ROUTE NUMBER: MD 414
DIRECTION: EAST(INVENTORY)

ROAD NAME	FUNCTIONAL CLASS	STATE SYSTEM	NHS	MAINTENANCE	MILEPOINT	MILEPOINT DESCRIPTION	MEDIAN TYPE	MARKED LANES	AADT						
OXON HILL RD	U -Principal Arterial – Other	STATE SECONDARY	NHS	State Highway Agency	000.618	RP 210	RAMP 4 FR MD 210 NB TO MD 414	CURBED	4	22,441					
					000.644	RP 95	RAMP 4 FR RP 11 (FR MD 210) TO IS 95								
					000.644		STRUC #160220002								
					000.685	RP 95	RAMP 3 FR IS 95 LN TO MD 414	NONE							
					000.689					5					
					000.693	RP 95	RAMP 9 FR MD 414 TO RAMP 4 (TO IS 95 NB)	PAINTED (UNDIV)							
					000.731	CO 4729	CLIPPER WAY	NONE							
					000.800			CENTER TLA (UNDIV)		4					
					001.039	CO 1203	LIVINGSTON RD			3	29,521				
					001.157					4					
					001.370					5					
					001.789			CURBED							
					001.826	MD 975 A	JOHN HANSON LA (SB/L)								
					ST BARNABAS RD					001.832	MD 975 A	JOHN HANSON LA			
										001.900					4
										001.929	RP 95	RAMP 6 FR IS 95 EB TO MD 414 SB			
										002.079	RP 95	RAMP 4 FR MD 414 NB TO IS 95 EB			
										002.129	RP 95	RAMP 3 FR IS 95 EB TO MD 414 NB			
										002.160	IS 95	CAPITAL BELTWAY			
										002.160		EXIT #4			
002.160		STRUC #1616706													
002.179											36,771				
002.190	IS 95	CAPITAL BELTWAY (SB/L)													
002.190		STRUC #1616705													
002.349	RP 95	RAMP 1 FR MD 414 NB TO IS 95 WB													
002.399	RP 95	RAMP 9 FR RAMP 2 (FR IS 95) TO MD 414 SB													
002.409	RP 95	RAMP 2 FR IS 95 WB TO MD 414 NB													
002.469			CENTER TLA (UNDIV)												
002.569	CO 1344	LARRY AVE													
002.569	CO 5266	ROSECROFT VILLAGE DR													

MARYLAND DEPARTMENT OF TRANSPORTATION
STATE HIGHWAY ADMINISTRATION
DATA SERVICES DIVISION

2020 HIGHWAY LOCATION REFERENCE

COUNTY: PRINCE GEORGE'S
DISTRICT: 3
DATE: 10/28/2021
VERSION:1.0

ROUTE NUMBER: MD 414
DIRECTION: EAST(INVENTORY)

ROAD NAME	FUNCTIONAL CLASS	STATE SYSTEM	NHS	MAINTENANCE	MILEPOINT	MILEPOINT DESCRIPTION	MEDIAN TYPE	MARKED LANES	AADT
ST BARNABAS RD	U -Principal Arterial – Other	STATE SECONDARY	NHS	State Highway Agency	002.699		PAINTED (UNDIV)	4	36,771
					002.729	CO 3045 ARTS DR	NONE		
					002.819	CO 110 WHEELER RD	PAINTED (UNDIV)		
					002.819	CO 1838 WINSTON ST			
					002.896		CENTER TLA (UNDIV)		
					002.919	CO 5572 FRAZIER TERR			
					003.209	CO 1461 S BARNABY RD			
					003.249	CO 1772 LIME ST			
					003.319	CO 1959 KERNAL LA			
					003.359	CO 5048 JOHN A THOMPSON RD			
					003.419	CO 124 HAGAN RD			
					003.499	OP 463 FRAZIER SQ			
					003.579	CO 700 DEER PARK DR			
					003.719	CO 3733 RALEIGH RD			30,671
					003.719	CO 123 TEMPLE HILL RD			
					003.849	CO 967 DALLAS DR			
					003.909	CO 3165 CREMEN RD			
					003.939	CO 2244 POHANKA PL			
					003.989		CURBED		
					004.039			6	
					004.069	CO 4015 CLIFTON RD			
					004.169	CO 2655 STAMP RD			
					004.239	CO 2840 HOLLY TREE RD			
					004.269	CO 1728 LEISURE DR			
					004.369			5	
					004.429	RP 5 RAMP 4 FR MD 414 NB TO MD 5 EB			
					004.455	RP 5 RAMP 5 FR MD 414 SB TO RAMP 4 (TO MD 5)			
					004.459			4	
					004.462	RP 5 RAMP 6 FR RAMP 3 (FR MD 5) TO MD 414 SB			
					004.499	RP 5 RAMP 3 FR MD 5 EB TO MD 414 NB			

MARYLAND DEPARTMENT OF TRANSPORTATION
STATE HIGHWAY ADMINISTRATION
DATA SERVICES DIVISION

2020 HIGHWAY LOCATION REFERENCE

COUNTY: PRINCE GEORGE'S
DISTRICT: 3
DATE: 10/28/2021
VERSION:1.0

ROUTE NUMBER: MD 414
DIRECTION: EAST(INVENTORY)

ROAD NAME	FUNCTIONAL CLASS	STATE SYSTEM	NHS	MAINTENANCE	MILEPOINT	MILEPOINT DESCRIPTION	MEDIAN TYPE	MARKED LANES	AADT
ST BARNABAS RD	U -Principal Arterial – Other	STATE SECONDARY	NHS	State Highway Agency	004.559 MD 5	BRANCH AVE (SB/L)	CURBED	4	30,671
					004.559	STRUC #160193022			
					004.569				28,092
					004.579 MD 5	BRANCH AVE			
					004.579	STRUC #160193012			
					004.599 RP 5	RAMP 1 FR MD 414 NB TO MD 5 WB			
					004.649 RP 5	RAMP 8 FR MD 414 SB TO RAMP 1 (TO MD 5)			
					004.719 RP 5	RAMP 2 FR MD 5 WB TO MD 414 NB			
					004.809 MD 967 A	BEDFORD WAY			
					004.969 XO 680	CROSSOVER			
					005.049 CO 3583	WILKINSON DR		3	
					005.146 MD 458	SILVER HILL RD			
OLD SILVER HILL RD	U -Major Collector				005.149				8,685
					005.154 MD 458	SILVER HILL RD (SB/L)			
					005.199		NONE	2	
					005.259 CO 1636	CEDAR DR			
					005.489 CO 607	COLEBROOKE DR			
BONITA ST					005.609 CO 1197	BONITA ST			
					005.609 MD 414 A	OLD SILVER HILL RD			
					005.639 MD 5	BRANCH AVE			
					005.639 XO 714	CROSSOVER			

ROUTE NUMBER: MD 414 A
DIRECTION: NORTH(INVENTORY)

ROAD NAME	FUNCTIONAL CLASS	STATE SYSTEM	NHS	MAINTENANCE	MILEPOINT	MILEPOINT DESCRIPTION	MEDIAN TYPE	MARKED LANES	AADT
OLD SILVER HILL RD	U -Local	STATE SECONDARY		State Highway Agency	000.000 CO 1197	BONITA ST	NONE	2	0
					000.000 MD 414	BONITA ST (WB/L)			
					000.070 CO 1196	ANDOVER PL			
					000.070 OP 575	OLD SILVER HILL RD			

MARYLAND DEPARTMENT OF TRANSPORTATION
STATE HIGHWAY ADMINISTRATION
DATA SERVICES DIVISION

2020 HIGHWAY LOCATION REFERENCE

COUNTY: PRINCE GEORGE'S
DISTRICT: 3
DATE: 10/28/2021
VERSION:1.0

ROUTE NUMBER: MD 430
DIRECTION: EAST(INVENTORY)

ROAD NAME	FUNCTIONAL CLASS	STATE SYSTEM	NHS	MAINTENANCE	MILEPOINT	MILEPOINT DESCRIPTION	MEDIAN TYPE	MARKED LANES	AADT	
GREENBELT RD	U -Principal Arterial – Other	STATE SECONDARY	NHS	State Highway Agency	000.000	US 1	BALTIMORE AVE	NONE	3	14,632
					000.030	MU 820	MD 430 SERVICE RD			
					000.080				4	
					000.090	MD 193 C	NO NAME	PAINTED (UNDIV)		
					000.118	MD 193 E	NO NAME			
					000.120				2	
					000.125	MD 193 D	NO NAME			
					000.130	MU 9481	48TH AVE #1			
					000.240	MU 9495	49TH AVE #5	NONE		
					000.280	MU 8100	ALLEY #10			
					000.320	CO 1291	RHODE ISLAND AVE			
					000.390			CURBED		
					000.490	MD 193	UNIVERSITY BLVD			

ROUTE NUMBER: MD 431
DIRECTION: SOUTH(INVENTORY)

ROAD NAME	FUNCTIONAL CLASS	STATE SYSTEM	NHS	MAINTENANCE	MILEPOINT	MILEPOINT DESCRIPTION	MEDIAN TYPE	MARKED LANES	AADT	
CAMPUS DR	U -Minor Arterial	STATE SECONDARY	NOT NH	State Highway Agency	000.000	SR 69	CAMPUS DR	NONE	4	13,753
					000.004	US 1	BALTIMORE AVE			
RIVER RD	U -Major Collector				000.090	SR 84	GREENHOUSE DR			7,703
					000.940	CO 3642	CAMPUS DR			
					001.560	MU 547	RIVERTECH CT			
					001.753	XO 950	CROSSOVER			
					001.775	XO 949	CROSSOVER			
					001.897		STRUC #P0206 NE BR ANACOSTIA RIVER			
					001.978				3	
					002.051	MD 201	KENILWORTH AVE (SB/L)			
002.060	MD 201	KENILWORTH AVE								
002.060	CO 1527	TUCKERMAN ST								

MARYLAND DEPARTMENT OF TRANSPORTATION
STATE HIGHWAY ADMINISTRATION
DATA SERVICES DIVISION

2020 HIGHWAY LOCATION REFERENCE

COUNTY: PRINCE GEORGE'S
DISTRICT: 3
DATE: 10/28/2021
VERSION:1.0

ROUTE NUMBER: MD 433
DIRECTION: NORTH(INVENTORY)

ROAD NAME	FUNCTIONAL CLASS	STATE SYSTEM	NHS	MAINTENANCE	MILEPOINT	MILEPOINT DESCRIPTION	MEDIAN TYPE	MARKED LANES	AADT						
ELLIN RD	U -Local	STATE SECONDARY		State Highway Agency	000.000	MD 410	VETERANS PKWY	NONE	3	0					
					000.007	MD 410	VETERANS PKWY (WB/L)								
					000.020				4						
					000.240	OP 4854	HANSON OAKS DR								
					000.325	XO 844	CROSSOVER								
					000.460	CO 2419	EMERSON PL								
					000.530	XO 848	CROSSOVER								
					000.550		STRUC OVERHEAD - PED WALKWAY								
					000.586	XO 849	CROSSOVER								
					000.590				3						
					000.655	CO 3247	HARKINS RD								
					85TH AVE							000.660			4
												000.760	XO 850	CROSSOVER	
												000.790			3
												000.830			2
001.270	MU 390	SERVICE RD													
001.282	MD 450	ANNAPOLIS RD													
001.290	MU 853	85TH AVE #3													
001.290	MD 450	ANNAPOLIS RD (WB/L)													

ROUTE NUMBER: MD 450
DIRECTION: EAST(INVENTORY)

ROAD NAME	FUNCTIONAL CLASS	STATE SYSTEM	NHS	MAINTENANCE	MILEPOINT	MILEPOINT DESCRIPTION	MEDIAN TYPE	MARKED LANES	AADT	
ANNAPOLIS RD	U -Minor Arterial	STATE SECONDARY		State Highway Agency	000.000	US 1 AL	BLADENSBURG RD	CURBED	4	37,512
					000.110					
					000.140	OP 5417	46TH ST			
					000.190		STRUC #160263001			
					000.210	RP 201	RAMP 5 FR MD 201 SB TO MD 450 EB	NONE		
					000.220	MU 472	47TH ST #2			

MARYLAND DEPARTMENT OF TRANSPORTATION
STATE HIGHWAY ADMINISTRATION
DATA SERVICES DIVISION

2020 HIGHWAY LOCATION REFERENCE

COUNTY: PRINCE GEORGE'S
DISTRICT: 3
DATE: 10/28/2021
VERSION:1.0

ROUTE NUMBER: MD 450
DIRECTION: EAST(INVENTORY)

ROAD NAME	FUNCTIONAL CLASS	STATE SYSTEM	NHS	MAINTENANCE	MILEPOINT	MILEPOINT DESCRIPTION	MEDIAN TYPE	MARKED LANES	AADT	
ANNAPOLIS RD	U -Minor Arterial	STATE SECONDARY		State Highway Agency	000.268 MD 201	KENILWORTH AVE (SB/L)	NONE	4	37,512	
	U -Principal Arterial – Other		NHS		000.270	STRUC #160025002			27,622	
					000.272 MD 201	KENILWORTH AVE				
					000.330 MD 769 C	48TH ST				
					000.380 MU 481	48TH ST #1				
					000.420 MD 769 B	EDMONSTON RD	CENTER TLA (UNDIV)			
					000.550 MU 512	51ST ST #2	NONE			
					000.630 MU 521	52ND ST #1	CENTER TLA (UNDIV)			
					000.700 MU 533	53RD ST #1				
					000.730 MU 531	53RD PL #1				
					000.760 CO 1220	53RD PL				
					000.830 MU 542	54TH ST	NONE			
					000.860				3	
		U -Minor Arterial				000.930 MD 202	LANDOVER RD	CURBED	5	
						001.020 XO 895	CROSSOVER			
						001.052			6	
						001.100 CO 506	56TH AVE			
						001.150 CO 245	56TH PL			
						001.310 CO 258	57TH AVE		5	
						001.440			4	
						001.467 RP 295	RAMP 5 FR RAMP 8 (FR MD 295) TO MD 450			
						001.473 RP 295	RAMP 6 FR MD 450 TO RAMP 7 (TO MD 295)			
						001.518 MD 295	BALTIMORE WASHINGTON PKWY (SB/L)	NONE		
						001.518 RP 295	RAMP 7 FR MD 450 WB TO MD 295 SB			
						001.521	STRUC #P-FH12001			30,682
						001.526 MD 295	BALTIMORE WASHINGTON PKWY			
						001.578 RP 295	RAMP 1 FR RAMP 4 (FR MD 295) TO MD 450	CURBED		
						001.640 RP 295	RAMP 4 FR MD 295 NB TO MD 450 EB		5	
						001.710 CO 3238	62ND AVE		6	
						001.850 CO 1916	64TH AVE			

MARYLAND DEPARTMENT OF TRANSPORTATION
STATE HIGHWAY ADMINISTRATION
DATA SERVICES DIVISION

2020 HIGHWAY LOCATION REFERENCE

COUNTY: PRINCE GEORGE'S
DISTRICT: 3
DATE: 10/28/2021
VERSION:1.0

ROUTE NUMBER: MD 450
DIRECTION: EAST(INVENTORY)

ROAD NAME	FUNCTIONAL CLASS	STATE SYSTEM	NHS	MAINTENANCE	MILEPOINT	MILEPOINT DESCRIPTION	MEDIAN TYPE	MARKED LANES	AADT	
ANNAPOLIS RD	U -Minor Arterial	STATE SECONDARY		State Highway Agency	001.910	CO 4967	65TH AVE	CURBED	6	30,682
					001.960			POSITIVE BARRIER		
					002.150			CURBED		
					002.200	CO 332	COOPER LA			
					002.360	CO 641	68TH AVE			
					002.490	MU 9590	68TH PL			
					002.560	MU 9699	69TH AVE			
					002.630	MU 90	VARNUM ST			
					002.700	CO 628	WOODLAWN DR			
					002.814	MU 9710	71ST AVE			
					002.940	MU 9720	72ND AVE			
					003.056	XO 846	CROSSOVER			
					003.150	CO 2282	ARDWICK ARDMORE RD			
					003.300	CO 2304	CHESAPEAKE RD			
					003.340	CO 845	GALLATIN ST			
					003.430	MD 410	VETERANS PKWY			
					003.440					41,583
					003.450	MD 410	VETERANS PKWY (WB/L)			
					003.620	XO 897	CROSSOVER			
					003.680	CO 219	77TH AVE			
					003.722	CO 216	GARRISON RD			
					003.830	CO 3247	HARKINS RD			
					003.930	CO 5738	W LANHAM DR			
					004.090	XO 898	CROSSOVER			
					004.223	CO 302	RIVERDALE RD			
					004.274					7
					004.440	MD 433	85TH AVE			
004.570	RP 95	RAMP 5 FR RAMP 8 (FR IS 95) TO MD 450 EB				CURBED				
004.580	RP 95	RAMP 6 FR MD 450 EB TO RAMP 7 (TO IS 95)								
004.610							7			

MARYLAND DEPARTMENT OF TRANSPORTATION
STATE HIGHWAY ADMINISTRATION
DATA SERVICES DIVISION

2020 HIGHWAY LOCATION REFERENCE

COUNTY: PRINCE GEORGE'S
DISTRICT: 3
DATE: 10/28/2021
VERSION:1.0

ROUTE NUMBER: MD 450
DIRECTION: EAST(INVENTORY)

ROAD NAME	FUNCTIONAL CLASS	STATE SYSTEM	NHS	MAINTENANCE	MILEPOINT	MILEPOINT DESCRIPTION	MEDIAN TYPE	MARKED LANES	AADT		
ANNAPOLIS RD	U -Minor Arterial	STATE SECONDARY		State Highway Agency	004.640	STRUC #160144052	CURBED	7	41,583		
					004.646 IS 95	CAPITAL BELTWAY (SB/L)					
					004.650	EXIT #20 (IS 95)		6		55,523	
					004.654 IS 95	CAPITAL BELTWAY					
					004.660	STRUC #160144062					
					004.800 RP 95	RAMP 4 FR IS 95 NB TO MD 450 EB				7	
					004.870 CO 3119	LANHAM STATION RD				6	
					004.950 MD 564	LANHAM SEVERN RD				5	28,282
					005.050					4	
					005.150 MD 564	LANHAM SEVERN RD					
					005.150	STRUC #160014001					
					005.230 CO 74	WHITFIELD CHAPEL RD		NONE			
					005.260			CENTER TLA (UNDIV)			
					005.350 CO 4148	GREENWOOD LA		CURBED			
					005.450 CO 2418	MORLEY RD					
					005.530	STRUC #160179001 - BALDHILL BRANCH					
					005.610 CO 708	WASHINGTON BLVD					
					005.700 CO 1983	FONTANA DR					
					005.870 CO 1043	CARTER AVE					
					006.060 CO 2874	ELLERBIE ST					
					006.180 CO 45	SEABROOK RD					
					006.590 CO 4224	FORBES BLVD					
					006.840 CO 1892	GALVESTON RD					
					007.040 CO 412	BALTIMORE LA				5	
					007.120 CO 929	LOTTSFORD VISTA RD				4	
					007.140 MD 450 A	OLD SECTION OF MD 450					
					007.170					3	
					007.310 MD 704	MARTIN LUTHER KING JR HWY (WB/L)					
					007.320 MD 704	MARTIN LUTHER KING JR HWY				6	
					007.460	STRUC #160016001 - FOLLY BRANCH					

U -Principal Arterial - Other

NHS

MARYLAND DEPARTMENT OF TRANSPORTATION
STATE HIGHWAY ADMINISTRATION
DATA SERVICES DIVISION

2020 HIGHWAY LOCATION REFERENCE

COUNTY: PRINCE GEORGE'S
DISTRICT: 3
DATE: 10/28/2021
VERSION:1.0

ROUTE NUMBER: MD 450
DIRECTION: EAST(INVENTORY)

ROAD NAME	FUNCTIONAL CLASS	STATE SYSTEM	NHS	MAINTENANCE	MILEPOINT	MILEPOINT DESCRIPTION	MEDIAN TYPE	MARKED LANES	AADT		
ANNAPOLIS RD	U -Principal Arterial – Other	STATE SECONDARY	NHS	State Highway Agency	007.706	CO 6288	LAKEVIEW LA	CURBED	6	28,282	
					007.870	MD 953	GLENN DALE RD				
					008.066	CO 4370	ATWELL AVE				
					008.260		STRUC #160258001 - LOTTSFORD BRANCH				
					008.320	CO 5390	SILVERGATE LA				
					008.780	MD 193	ENTERPRISE RD				
					008.794	MD 193	ENTERPRISE RD (WB/L)				
					008.967	XO 900	CROSSOVER				
					009.080						5
					009.145	CO 6665	FAIRWOOD PKWY				
					009.155	CO 6665	FAIRWOOD PKWY				
					009.350						4
					009.498	CO 3063	SIR LANCELOT DR				
					009.773	CO 6520	HILLMEADE RD				
					010.021	CO 5336	MARTHAS CHOICE CIR				
					010.417	MD 450 F	NO NAME				
					010.730	MD 450 E	GRENVILLE LA				
					011.180		STRUC #160260001				
					011.377	MD 197	LAUREL BOWIE RD (SB/L)				
					011.382						17,891
					011.387	MD 197	LAUREL BOWIE RD				
					011.832	MU 1910	MOYLAN DR				
					011.832	MU 3000	TRINITY DR				
					012.205	MU 120	BELAIR DR				
					012.426	MU 2760	STONYBROOK DR				
					012.671	MU 2800	SUPERIOR LA				NONE
					012.833	MU 2553	SCARLET OAK TERR				
					013.006	CO 49	RACE TRACK RD				3
					013.056						4
					013.110						3

MARYLAND DEPARTMENT OF TRANSPORTATION
STATE HIGHWAY ADMINISTRATION
DATA SERVICES DIVISION

2020 HIGHWAY LOCATION REFERENCE

COUNTY: PRINCE GEORGE'S
DISTRICT: 3
DATE: 10/28/2021
VERSION:1.0

ROUTE NUMBER: MD 450
DIRECTION: EAST(INVENTORY)

ROAD NAME	FUNCTIONAL CLASS	STATE SYSTEM	NHS	MAINTENANCE	MILEPOINT	MILEPOINT DESCRIPTION	MEDIAN TYPE	MARKED LANES	AADT		
ANNAPOLIS RD	U -Principal Arterial – Other	STATE SECONDARY	NHS	State Highway Agency	013.126		PAINTED (UNDIV)	2	17,891		
					013.315		CENTER TLA (UNDIV)				
					013.570		PAINTED (UNDIV)				
					013.679		CURBED				
					013.730		PAINTED (UNDIV)				
					013.753					3	
					013.800		POSITIVE BARRIER				
					013.870					4	
					013.954					5	
					014.076	MD 3	CRAIN HWY (SB/L)				
					014.096		BEG X-REF W/MD 3				
					014.096	MD 3	CRAIN HWY				
					014.356		ANNE ARUNDEL CO/L			NONE	0
					014.356		ANNE ARUNDEL CO/L				

ROUTE NUMBER: MD 450 A
DIRECTION: NORTH(INVENTORY)

ROAD NAME	FUNCTIONAL CLASS	STATE SYSTEM	NHS	MAINTENANCE	MILEPOINT	MILEPOINT DESCRIPTION	MEDIAN TYPE	MARKED LANES	AADT	
OLD SECTION OF MD 450	U -Local	STATE SECONDARY		State Highway Agency	000.000	MD 450	ANNAPOLIS RD	NONE	2	0
					000.010	MD 450	ANNAPOLIS RD (WB/L)			
					000.120	CO 4993	SELTZER RD			
					000.200		CUL DE SAC			

ROUTE NUMBER: MD 450 B
DIRECTION: SOUTH(INVENTORY)

ROAD NAME	FUNCTIONAL CLASS	STATE SYSTEM	NHS	MAINTENANCE	MILEPOINT	MILEPOINT DESCRIPTION	MEDIAN TYPE	MARKED LANES	AADT
OLD ANNAPOLIS RD	U -Local	STATE SECONDARY		State Highway Agency	000.000		NONE	2	9,053
	U -Major Collector				000.215	MD 450 E	GRENVILLE LA		
					000.390	CO 59	CHURCH RD		

MARYLAND DEPARTMENT OF TRANSPORTATION
STATE HIGHWAY ADMINISTRATION
DATA SERVICES DIVISION

2020 HIGHWAY LOCATION REFERENCE

COUNTY: PRINCE GEORGE'S
DISTRICT: 3
DATE: 10/28/2021
VERSION:1.0

ROUTE NUMBER: MD 450 B
DIRECTION: SOUTH(INVENTORY)

ROAD NAME	FUNCTIONAL CLASS	STATE SYSTEM	NHS	MAINTENANCE	MILEPOINT	MILEPOINT DESCRIPTION	MEDIAN TYPE	MARKED LANES	AADT
OLD ANNAPOLIS RD	U -Major Collector	STATE SECONDARY		State Highway Agency	000.585 MU 3631	SPRING MEADOWS DR	NONE	2	9,053
					000.635		PAINTED (UNDIV)		
					000.687 MU 3628	WOODCLIFF RD	NONE		
					000.722		PAINTED (UNDIV)		
					000.778	STRUC #160017001 - R/R CROSSING	NONE		
					000.873 MU 3623	GALLANT FOX ACCESS RD		3	
					000.942 MD 197	LAUREL BOWIE RD			

ROUTE NUMBER: MD 450 C
DIRECTION: WEST(INVENTORY)

ROAD NAME	FUNCTIONAL CLASS	STATE SYSTEM	NHS	MAINTENANCE	MILEPOINT	MILEPOINT DESCRIPTION	MEDIAN TYPE	MARKED LANES	AADT
NO NAME	U -Local	STATE SECONDARY		State Highway Agency	000.000		NONE	2	0
					000.032	ROAD END - GATE			

ROUTE NUMBER: MD 450 D
DIRECTION: NORTH(INVENTORY)

ROAD NAME	FUNCTIONAL CLASS	STATE SYSTEM	NHS	MAINTENANCE	MILEPOINT	MILEPOINT DESCRIPTION	MEDIAN TYPE	MARKED LANES	AADT
GOTHIC LA	U -Local	STATE SECONDARY		State Highway Agency	000.000 MD 450	ANNAPOLIS RD (WB/L)	CURBED	2	0
					000.030 XO 908	CROSSOVER			
					000.040 MU 764	GOTHIC LA			

ROUTE NUMBER: MD 450 E
DIRECTION: NORTH(INVENTORY)

ROAD NAME	FUNCTIONAL CLASS	STATE SYSTEM	NHS	MAINTENANCE	MILEPOINT	MILEPOINT DESCRIPTION	MEDIAN TYPE	MARKED LANES	AADT
GRENVILLE LA	U -Major Collector	STATE SECONDARY		State Highway Agency	000.000 MD 450 B	OLD ANNAPOLIS RD	NONE	2	2,931
					000.074 MD 450	ANNAPOLIS RD			
	U -Local				000.080				
					000.085 MD 450	ANNAPOLIS RD (WB/L)			

MARYLAND DEPARTMENT OF TRANSPORTATION
STATE HIGHWAY ADMINISTRATION
DATA SERVICES DIVISION

2020 HIGHWAY LOCATION REFERENCE

COUNTY: PRINCE GEORGE'S
DISTRICT: 3
DATE: 10/28/2021
VERSION:1.0

ROUTE NUMBER: MD 450 E
DIRECTION: NORTH(INVENTORY)

ROAD NAME	FUNCTIONAL CLASS	STATE SYSTEM	NHS	MAINTENANCE	MILEPOINT	MILEPOINT DESCRIPTION	MEDIAN TYPE	MARKED LANES	AADT
GRENVILLE LA	U -Local	STATE SECONDARY		State Highway Agency	000.130 MU 768	GULLIVERS TR	NONE	2	2,931

ROUTE NUMBER: MD 450 F
DIRECTION: SOUTH(INVENTORY)

ROAD NAME	FUNCTIONAL CLASS	STATE SYSTEM	NHS	MAINTENANCE	MILEPOINT	MILEPOINT DESCRIPTION	MEDIAN TYPE	MARKED LANES	AADT
NO NAME	U -Local	STATE SECONDARY		State Highway Agency	000.000 MD 450	ANNAPOLIS RD (WB/L)	NONE	2	0
					000.000 CO 5068	HIGH BRIDGE RD			
					000.013 MD 450	ANNAPOLIS RD			
					000.053 CO 7024	CHURCH RD			
					000.072	ROAD END - GATE			

ROUTE NUMBER: MD 458
DIRECTION: NORTH(INVENTORY)

ROAD NAME	FUNCTIONAL CLASS	STATE SYSTEM	NHS	MAINTENANCE	MILEPOINT	MILEPOINT DESCRIPTION	MEDIAN TYPE	MARKED LANES	AADT
SILVER HILL RD	U -Principal Arterial - Other	STATE SECONDARY	NOT NH	State Highway Agency	000.000 MD 5	BRANCH AVE (SB/L)	CURBED	4	36,982
					000.000 CO 5466	IVERSON ST			
					000.016 MD 5	BRANCH AVE			
					000.247 MD 414	ST BARNABAS RD (WB/L)			
					000.253 MD 414	ST BARNABAS RD			
					000.270			5	
					000.381			6	
					000.480 OP 8	RIDGEWAY RD			
					000.520 CO 3162	SILVER PARK DR			
					000.610 CO 1447	TERRACE DR			
					000.700 CO 2042	MAYWOOD LA			
					000.780 RP 119	RAMP 6 FR MD 458 EB TO SUITLAND PKWY			
					000.800 RP 119	RAMP 5 FR SUITLAND PKWY TO MD 458 EB			
					000.827 GV 119	SUITLAND PKWY			
					000.830	STRUC #160247001			

MARYLAND DEPARTMENT OF TRANSPORTATION
STATE HIGHWAY ADMINISTRATION
DATA SERVICES DIVISION

2020 HIGHWAY LOCATION REFERENCE

COUNTY: PRINCE GEORGE'S
DISTRICT: 3
DATE: 10/28/2021
VERSION:1.0

ROUTE NUMBER: MD 458
DIRECTION: NORTH(INVENTORY)

ROAD NAME	FUNCTIONAL CLASS	STATE SYSTEM	NHS	MAINTENANCE	MILEPOINT	MILEPOINT DESCRIPTION	MEDIAN TYPE	MARKED LANES	AADT
SILVER HILL RD	U -Principal Arterial – Other	STATE SECONDARY	NOT NH	State Highway Agency	000.833	GV 119 SUITLAND PKWY (WB/L)	CURBED	6	36,982
					000.880	RP 119 RAMP 3 FR MD 458 EB TO SUITLAND PKWY			
					000.910	RP 119 RAMP 4 FR SUITLAND PKWY TO MD 458 EB			
					000.940	CO 667 PARKWAY TERRACE DR			
					001.040	OP 453 PEARL DR			
					001.050	CO 250 NAVY DAY DR			
					001.080	CO 956 RANDALL RD			
					001.210	CO 1035 SWANN RD			
					001.410	CO 81 SUITLAND RD			29,742
					001.510	OP 1497 PARK LA			
					001.620	CO 50 PORTER AVE			
					001.730	CO 2828 BROOKS DR			
					001.780	CO 117 SUNSET LA			
					001.867	CO 5477 ROYAL PLAZA DR			
					002.040	CO 4723 PLAZA DR			
					002.183	CO 705 WEST AVE			
					002.272	MD 4 PENNSYLVANIA AVE (SB/L)			
			NHS		002.280				21,202
					002.288	MD 4 PENNSYLVANIA AVE			
					002.398	MD 972 A OLD SILVER HILL RD			
					002.403	MD 972 A OLD SILVER HILL RD (WB/L)			
					002.513	XO 875 CROSSOVER			
					002.710	CO 3074 MARLBORO PIKE			
					002.990	MU 31 ATWOOD ST #1			
					003.120	MD 458 A WALKER MILL RD (EB/L)			

MARYLAND DEPARTMENT OF TRANSPORTATION
STATE HIGHWAY ADMINISTRATION
DATA SERVICES DIVISION

2020 HIGHWAY LOCATION REFERENCE

COUNTY: PRINCE GEORGE'S
DISTRICT: 3
DATE: 10/28/2021
VERSION:1.0

ROUTE NUMBER: MD 458 A
DIRECTION: WEST(INVENTORY)

ROAD NAME	FUNCTIONAL CLASS	STATE SYSTEM	NHS	MAINTENANCE	MILEPOINT	MILEPOINT DESCRIPTION	MEDIAN TYPE	MARKED LANES	AADT			
WALKER MILL RD	U -Principal Arterial – Other	STATE SECONDARY	NHS	State Highway Agency	002.946	CO 367	WALKER MILL RD	CURBED	4	23,062		
					002.976					5		
					003.036	MD 458 B	COUNTY RD					
	U -Major Collector					003.036	CO 5726	HAZELWOOD DR				
						003.216	XO 948	CROSSOVER			3	
						003.216	MD 458	SILVER HILL RD (SB/L)				
						003.306	CO 367	WALKER MILL RD	NONE			

ROUTE NUMBER: MD 458 B
DIRECTION: SOUTH(INVENTORY)

ROAD NAME	FUNCTIONAL CLASS	STATE SYSTEM	NHS	MAINTENANCE	MILEPOINT	MILEPOINT DESCRIPTION	MEDIAN TYPE	MARKED LANES	AADT		
COUNTY RD	U -Minor Collector	STATE SECONDARY		State Highway Agency	000.000	CO 5726	HAZELWOOD DR	NONE	2	4,343	
					000.000	MD 458 A	WALKER MILL RD				
					000.009	MD 458 A	WALKER MILL RD (EB/L)				
					000.030	CO 4660	NO NAME				
					000.080	CO 84	COUNTY RD				

ROUTE NUMBER: MD 459
DIRECTION: NORTH(INVENTORY)

ROAD NAME	FUNCTIONAL CLASS	STATE SYSTEM	NHS	MAINTENANCE	MILEPOINT	MILEPOINT DESCRIPTION	MEDIAN TYPE	MARKED LANES	AADT						
COLUMBIA PARK RD	U -Major Collector	STATE SECONDARY	NOT NH	State Highway Agency	000.000	CO 3668	COLUMBIA PARK RD	NONE	2	17,740					
					000.000	RP 50	RAMP 3 FR US 50 EB TO MD 459 NB								
					000.013	US 50	JOHN HANSON HWY								
					000.020		STRUC #160117001				5,820				
					000.027	US 50	JOHN HANSON HWY (WB/L)								
					TUXEDO RD					000.050	MU 59	CHEVERLY AVE			
										000.050	RP 50	RAMP 8 FR MD 459 SB TO US 50 WB			
000.100	MU 21	BELLEVIEW AVE #1													
					000.250	CO 358	59TH AVE								

MARYLAND DEPARTMENT OF TRANSPORTATION
STATE HIGHWAY ADMINISTRATION
DATA SERVICES DIVISION

2020 HIGHWAY LOCATION REFERENCE

COUNTY: PRINCE GEORGE'S
DISTRICT: 3
DATE: 10/28/2021
VERSION:1.0

ROUTE NUMBER: MD 459
DIRECTION: NORTH(INVENTORY)

ROAD NAME	FUNCTIONAL CLASS	STATE SYSTEM	NHS	MAINTENANCE	MILEPOINT	MILEPOINT DESCRIPTION	MEDIAN TYPE	MARKED LANES	AADT
TUXEDO RD	U -Major Collector	STATE SECONDARY		State Highway Agency	000.420 CO 356	57TH PL	NONE	2	5,820
					000.440 MD 973 B	TUXEDO RD			
					000.470 CO 355	57TH AVE			
					000.520	STRUC #160107001			
					000.760 CO 1492	51ST PL			
KENILWORTH AVE					000.940 RP 50	RAMP 9 FR MD 459 TO US 50 WB	CURBED	3	
					001.027 RP 50	RAMP 1 FR MD 201 NB TO MD 459 WB			
					001.060 CO 1812	CRESTON ST	UNPROTECTED		
					001.060 RP 50	RAMP 8 FR MD 201 SB TO MD 459 WB			
					001.090 XO 887	CROSSOVER			
					001.120 XO 888	CROSSOVER			
					001.180 CO 4174	FROLICH LA	NONE	1	
					001.250 MD 201	KENILWORTH AVE			

ROUTE NUMBER: MD 500
DIRECTION: EAST(INVENTORY)

ROAD NAME	FUNCTIONAL CLASS	STATE SYSTEM	NHS	MAINTENANCE	MILEPOINT	MILEPOINT DESCRIPTION	MEDIAN TYPE	MARKED LANES	AADT
QUEENS CHAPEL RD	U -Minor Arterial	STATE SECONDARY		State Highway Agency	000.000	EASTERN AVE (DC MAINT)	CURBED	4	21,341
					000.000	WASH DC LINE			
					000.070 CO 3671	21ST ST			
					000.150 CO 468	22ND AVE			
					000.220 CO 480	RUSSELL AVE			
					000.300 CO 469	24TH AVE			
					000.360 MU 9250	25TH ST			
					000.420 MU 9270	27TH ST			
					000.460 MU 9302	30TH ST #2			
					000.567 MU 9300	30TH ST			
					000.630 MU 30	BUCHANAN ST			
					000.640 MU 163	SERVICE RD #3			

MARYLAND DEPARTMENT OF TRANSPORTATION
STATE HIGHWAY ADMINISTRATION
DATA SERVICES DIVISION

2020 HIGHWAY LOCATION REFERENCE

COUNTY: PRINCE GEORGE'S
DISTRICT: 3
DATE: 10/28/2021
VERSION:1.0

ROUTE NUMBER: MD 500
DIRECTION: EAST(INVENTORY)

ROAD NAME	FUNCTIONAL CLASS	STATE SYSTEM	NHS	MAINTENANCE	MILEPOINT	MILEPOINT DESCRIPTION	MEDIAN TYPE	MARKED LANES	AADT
QUEENS CHAPEL RD	U -Minor Arterial	STATE SECONDARY		State Highway Agency	000.740 MU 70	CHILLUM RD	CURBED	4	29,673
					000.840	STRUC #160073001 - NORTHWEST BRANCH			
					000.860	STRUC #160248001 - NORTHWEST BRANCH			
					001.135		PAINTED (UNDIV)		
					001.156 CO 1204	HAMILTON ST			
					001.156 MD 208	HAMILTON ST (SB/L)			
					001.160		NONE		18,302
					001.164 MD 208	HAMILTON ST			
					001.202		CURBED		
					001.226		PAINTED (UNDIV)		
					001.240 MU 181	JEFFERSON ST #1			
					001.260 MU 140	HAMILTON MANOR DR			
					001.350 MU 230	LANCER DR			
					001.400 MU 260	LONGFELLOW ST			
					001.460 MU 283	MADISON ST #3			
					001.530		CURBED		
					001.620 MU 290	MANORWOOD DR			
					001.680 MU 320	NICHOLSON ST			
					001.730 MU 330	OGLETHORPE ST			
					001.810 MU 340	OLIVER ST			
					001.860 MU 342	OLIVER ST #2			
					001.910 MU 360	POWHATAN RD			
					001.970 MU 370	QUEENSBURY RD			
					002.080 MU 380	QUINTANA ST			
					002.217 MD 410	EAST WEST HWY			
					002.220 MD 410	EAST WEST HWY (WB/L)			

MARYLAND DEPARTMENT OF TRANSPORTATION
STATE HIGHWAY ADMINISTRATION
DATA SERVICES DIVISION

2020 HIGHWAY LOCATION REFERENCE

COUNTY: PRINCE GEORGE'S
DISTRICT: 3
DATE: 10/28/2021
VERSION:1.0

ROUTE NUMBER: MD 501
DIRECTION: EAST(INVENTORY)

ROAD NAME	FUNCTIONAL CLASS	STATE SYSTEM	NHS	MAINTENANCE	MILEPOINT	MILEPOINT DESCRIPTION	MEDIAN TYPE	MARKED LANES	AADT
CHILLUM RD	U -Major Collector	STATE SECONDARY		State Highway Agency	000.000 CO 449	CHILLUM RD	CURBED	3	13,212
					000.000 MD 212	RIGGS RD (SB/L)			
					000.008 MD 212	RIGGS RD			
					000.040			4	
					000.070		PAINTED (UNDIV)		
					000.080 CO 448	CHILLUMGATE RD	NONE		
					000.180 CO 448	CHILLUMGATE RD			
					000.240 CO 1324	10TH PL			
					000.340 CO 1813	TWIN OAK DR			
					000.390 CO 447	BURGESS DR			
					000.460 CO 5778	SARGENT RD			
					000.720 CO 442	15TH AVE			
					000.800 CO 646	16TH AVE			
					000.820	STRUC #160074001 - SLIGO CREEK			
					000.870 CO 889	18TH AVE		3	
					000.980 CO 891	LONGFORD DR			
					001.020 CO 3662	19TH AVE		4	
					001.090 CO 472	20TH AVE			
					001.290 CO 470	21ST PL			
					001.440	STRUC OVERHEAD - METRORAIL			
					001.520			5	
					001.640		PAINTED (UNDIV)		
					001.650			3	
					001.666		CURBED		
					001.675 MD 500	QUEENS CHAPEL RD (WB/L)			
					001.680 MU 70	CHILLUM RD			

MARYLAND DEPARTMENT OF TRANSPORTATION
STATE HIGHWAY ADMINISTRATION
DATA SERVICES DIVISION

2020 HIGHWAY LOCATION REFERENCE

COUNTY: PRINCE GEORGE'S
DISTRICT: 3
DATE: 10/28/2021
VERSION:1.0

ROUTE NUMBER: MD 535 A
DIRECTION: WEST(INVENTORY)

ROAD NAME	FUNCTIONAL CLASS	STATE SYSTEM	NHS	MAINTENANCE	MILEPOINT	MILEPOINT DESCRIPTION	MEDIAN TYPE	MARKED LANES	AADT	
AUTH RD	U -Major Collector	STATE SECONDARY		State Highway Agency	001.630	CO 3585	AUTH PL	NONE	4	6,993
					001.630	CO 127	AUTH RD			
					001.630	RP 95	RAMP 2 FR IS 95 SB TO AUTH RD			
					001.680					
					001.715					
					001.785	MD 5	BRANCH AVE			

ROUTE NUMBER: MD 564
DIRECTION: EAST(INVENTORY)

ROAD NAME	FUNCTIONAL CLASS	STATE SYSTEM	NHS	MAINTENANCE	MILEPOINT	MILEPOINT DESCRIPTION	MEDIAN TYPE	MARKED LANES	AADT	
LANHAM SEVERN RD	U -Minor Arterial	STATE SECONDARY		State Highway Agency	000.000	MD 450	ANNAPOLIS RD	CURBED	5	33,222
					000.206	MD 450	ANNAPOLIS RD			
					000.210		STRUC #160014002			
					000.213	MD 450	ANNAPOLIS RD (WB/L)			
					000.280					
					000.310	CO 28	CIPRIANO RD			
					000.347					
					000.580	CO 1403	MAIN ST			
					000.700		STRUC #160210001 - BALDHILL BRANCH			
					000.870	CO 2094	93RD PL			
					000.920					
					000.980	CO 1043	CARTER AVE			
					001.100					
					001.104	CO 988	94TH AVE			
					001.270	CO 4335	SEABROOK RD			
					001.460	CO 1072	96TH AVE			
					001.590	CO 2617	98TH AVE			
001.810	CO 2178	SANTA CRUZ ST								
001.970	CO 4792	LOUISE ST								

MARYLAND DEPARTMENT OF TRANSPORTATION
STATE HIGHWAY ADMINISTRATION
DATA SERVICES DIVISION

2020 HIGHWAY LOCATION REFERENCE

COUNTY: PRINCE GEORGE'S
DISTRICT: 3
DATE: 10/28/2021
VERSION:1.0

ROUTE NUMBER: MD 564
DIRECTION: EAST(INVENTORY)

ROAD NAME	FUNCTIONAL CLASS	STATE SYSTEM	NHS	MAINTENANCE	MILEPOINT	MILEPOINT DESCRIPTION	MEDIAN TYPE	MARKED LANES	AADT	
LANHAM SEVERN RD	U -Minor Arterial	STATE SECONDARY		State Highway Agency	002.040	CO 4333	WOODSTREAM DR	NONE	2	15,201
					002.250	CO 4663	GREEN HAVEN RD			
					002.690	CO 2901	DUVALL ST			
					002.816				3	
					002.870			PAINTED (UNDIV)		
					002.880			CURBED		
					002.930	MD 953 A	GLENN DALE RD		4	
					003.032	MD 193	GLENN DALE BLVD			
					003.040				7,472	
					003.047	MD 193	GLENN DALE BLVD (WB/L)			
					003.220			NONE	2	
					003.757	CO 5316	WINGATE DR			
					004.050			PAINTED (UNDIV)		
					004.120	CO 4661	HILLMEADE RD	NONE		
					004.120	CO 3641	SPRINGFIELD RD			
					004.260	CO 5071	DRISCOLL DR	PAINTED (UNDIV)		
					9TH ST					
005.000	MU 470	CHURCH LA								
005.100	MU 9101	10TH ST #1								
005.100	MU 250	BRADY AVE								
005.210	MU 2100	PARK AVE								
005.220	MU 2101	PARK AVE #1								
005.470	MU 1660	MAPLE AVE								
005.540	MU 400	CHAPEL AVE								
005.550	MU 2210	RAILROAD AVE								
CHESTNUT AVE										005.600
					005.630		STRUC #160020001			
11TH ST					005.710	MD 564 C	11TH ST			
					005.850	MU 1930	MYRTLE AVE			
					006.000	MU 600	ELM AVE			

MARYLAND DEPARTMENT OF TRANSPORTATION
STATE HIGHWAY ADMINISTRATION
DATA SERVICES DIVISION

2020 HIGHWAY LOCATION REFERENCE

COUNTY: PRINCE GEORGE'S
DISTRICT: 3
DATE: 10/28/2021
VERSION:1.0

ROUTE NUMBER: MD 564
DIRECTION: EAST(INVENTORY)

ROAD NAME	FUNCTIONAL CLASS	STATE SYSTEM	NHS	MAINTENANCE	MILEPOINT	MILEPOINT DESCRIPTION	MEDIAN TYPE	MARKED LANES	AADT	
11TH ST	U -Local	STATE SECONDARY		State Highway Agency	006.350	CO 49	RACE TRACK RD	NONE	2	7,472
					006.460	CO 62	NORMAL SCHOOL RD			

ROUTE NUMBER: MD 564 A
DIRECTION: NORTH(INVENTORY)

ROAD NAME	FUNCTIONAL CLASS	STATE SYSTEM	NHS	MAINTENANCE	MILEPOINT	MILEPOINT DESCRIPTION	MEDIAN TYPE	MARKED LANES	AADT	
CHESTNUT AVE	U -Minor Collector	STATE SECONDARY		State Highway Agency	000.000	MD 564	9TH ST	NONE	3	2,383
					000.020				2	
					000.060	CO 5198	CHESTNUT AVE			

ROUTE NUMBER: MD 564 B
DIRECTION: SOUTH(INVENTORY)

ROAD NAME	FUNCTIONAL CLASS	STATE SYSTEM	NHS	MAINTENANCE	MILEPOINT	MILEPOINT DESCRIPTION	MEDIAN TYPE	MARKED LANES	AADT	
CHESTNUT AVE	U -Local	STATE SECONDARY		State Highway Agency	000.000		ROAD END	NONE	2	0
					000.040	MD 564 C	11TH ST			
					000.040	CO 51	CHESTNUT AVE			

ROUTE NUMBER: MD 564 C
DIRECTION: EAST(INVENTORY)

ROAD NAME	FUNCTIONAL CLASS	STATE SYSTEM	NHS	MAINTENANCE	MILEPOINT	MILEPOINT DESCRIPTION	MEDIAN TYPE	MARKED LANES	AADT	
11TH ST	U -Local	STATE SECONDARY		State Highway Agency	000.000	MU 9110	11TH ST	NONE	2	0
					000.000	CO 51	CHESTNUT AVE			
					000.020	MD 564	11TH ST			

ROUTE NUMBER: MD 631
DIRECTION: SOUTH(INVENTORY)

ROAD NAME	FUNCTIONAL CLASS	STATE SYSTEM	NHS	MAINTENANCE	MILEPOINT	MILEPOINT DESCRIPTION	MEDIAN TYPE	MARKED LANES	AADT	
OLD BRANDYWINE RD	U -Local	STATE SECONDARY		State Highway Agency	000.000	MD 631 B	BRANDYWINE RD	NONE	2	0

MARYLAND DEPARTMENT OF TRANSPORTATION
STATE HIGHWAY ADMINISTRATION
DATA SERVICES DIVISION

2020 HIGHWAY LOCATION REFERENCE

COUNTY: PRINCE GEORGE'S
DISTRICT: 3
DATE: 10/28/2021
VERSION:1.0

ROUTE NUMBER: MD 631
DIRECTION: SOUTH(INVENTORY)

ROAD NAME	FUNCTIONAL CLASS	STATE SYSTEM	NHS	MAINTENANCE	MILEPOINT	MILEPOINT DESCRIPTION	MEDIAN TYPE	MARKED LANES	AADT
OLD BRANDYWINE RD	U -Local	STATE SECONDARY		State Highway Agency	000.350	ROAD END	NONE	2	0

ROUTE NUMBER: MD 631 A
DIRECTION: WEST(INVENTORY)

ROAD NAME	FUNCTIONAL CLASS	STATE SYSTEM	NHS	MAINTENANCE	MILEPOINT	MILEPOINT DESCRIPTION	MEDIAN TYPE	MARKED LANES	AADT
BRANDYWINE RD	U -Major Collector	EVERYTHING ELSE		State Highway Agency	000.000	MD 631 B BRANDYWINE RD	NONE	2	0
					000.000	RP 5 RAMP 2 FR BRANDYWINE RD TO MD 5 NB			
					000.038	MD 5 BRANCH AVE			
					000.055	MD 5 BRANCH AVE (SB/L)			
					000.071	MD 373 ACCOKEEK RD			
					000.093	MD 373 ACCOKEEK RD (WB/L)			
					000.093	RP 5 RAMP 8 FR MD 5 SB TO MD 373			

ROUTE NUMBER: MD 631 B
DIRECTION: NORTH(INVENTORY)

ROAD NAME	FUNCTIONAL CLASS	STATE SYSTEM	NHS	MAINTENANCE	MILEPOINT	MILEPOINT DESCRIPTION	MEDIAN TYPE	MARKED LANES	AADT
BRANDYWINE RD	U -Major Collector	EVERYTHING ELSE		State Highway Agency	000.000	CO 7253 BRANDYWINE RD	NONE	2	0
					000.125	CO 159 DYSON RD			
					000.170	MD 631 OLD BRANDYWINE RD			
					000.230	RP 5 RAMP 4 FR MD 5 NB TO BRANDYWINE RD			
					000.495	MD 631 A BRANDYWINE RD			
					000.495	RP 5 RAMP 2 FR BRANDYWINE RD TO MD 5 NB			

ROUTE NUMBER: MD 637
DIRECTION: EAST(INVENTORY)

ROAD NAME	FUNCTIONAL CLASS	STATE SYSTEM	NHS	MAINTENANCE	MILEPOINT	MILEPOINT DESCRIPTION	MEDIAN TYPE	MARKED LANES	AADT
NAYLOR RD	U -Minor Arterial	STATE SECONDARY		State Highway Agency	000.000	SOUTHERN AVE (DC MAINT)	NONE	2	17,401
					000.000	WASH DC LINE			

MARYLAND DEPARTMENT OF TRANSPORTATION
STATE HIGHWAY ADMINISTRATION
DATA SERVICES DIVISION

2020 HIGHWAY LOCATION REFERENCE

COUNTY: PRINCE GEORGE'S
DISTRICT: 3
DATE: 10/28/2021
VERSION:1.0

ROUTE NUMBER: MD 637
DIRECTION: EAST(INVENTORY)

ROAD NAME	FUNCTIONAL CLASS	STATE SYSTEM	NHS	MAINTENANCE	MILEPOINT	MILEPOINT DESCRIPTION	MEDIAN TYPE	MARKED LANES	AADT
NAYLOR RD	U -Minor Arterial	STATE SECONDARY		State Highway Agency	000.100		CURBED	2	17,401
					000.140	GV 119 SUTLAND PKWY (WB/L)		3	
					000.150			2	
					000.160	STRUC #160213001 - OXON RUN			
					000.173	GV 119 SUTLAND PKWY			
					000.230	STRUC OVERHEAD - METRORAIL			
					000.300		ROUNDBOUT		
					000.305	XO 711 CROSSOVER			
					000.310	CO 996 OXON RUN DR			
					000.316	XO 710 CROSSOVER			
					000.320		CURBED		
					000.390		ROUNDBOUT		
					000.395	XO 709 CROSSOVER			
					000.400	CO 2564 GOOD HOPE AVE			
					000.410		CURBED		
					000.412	XO 708 CROSSOVER			
					000.440		CENTER TLA (UNDIV)		
					000.530		CURBED		
					000.610	MD 5 BRANCH AVE (SB/L)			

ROUTE NUMBER: MD 637 A
DIRECTION: SOUTH(INVENTORY)

ROAD NAME	FUNCTIONAL CLASS	STATE SYSTEM	NHS	MAINTENANCE	MILEPOINT	MILEPOINT DESCRIPTION	MEDIAN TYPE	MARKED LANES	AADT
NO NAME	U -Local	STATE SECONDARY		State Highway Agency	000.000	MD 5 BRANCH AVE (SB/L)	NONE	1	0
					000.030	MD 637 NAYLOR RD (WB/L)			

MARYLAND DEPARTMENT OF TRANSPORTATION
STATE HIGHWAY ADMINISTRATION
DATA SERVICES DIVISION

2020 HIGHWAY LOCATION REFERENCE

COUNTY: PRINCE GEORGE'S
DISTRICT: 3
DATE: 10/28/2021
VERSION:1.0

ROUTE NUMBER: MD 650
DIRECTION: NORTH(INVENTORY)

ROAD NAME	FUNCTIONAL CLASS	STATE SYSTEM	NHS	MAINTENANCE	MILEPOINT	MILEPOINT DESCRIPTION	MEDIAN TYPE	MARKED LANES	AADT		
NEW HAMPSHIRE AVE	U -Principal Arterial – Other	STATE SECONDARY	NHS	State Highway Agency	000.000	EASTERN AVE (DC MAINT)	CURBED	5	33,112		
					000.000	WASH DC LINE					
					000.130						
					000.250	CO 788 SHERIDAN ST					
					000.430	CO 965 RAY RD					
					000.700	XO 909 CROSSOVER					
					000.810	BEG X-REF W/ MD 650 (MONT CO)				NONE	
					000.810	MD 410 EAST WEST HWY					
					000.810	MD 410 ETHAN ALLEN AVE					
					000.810	MONTGOMERY CO/L					
					000.810	MD 650 NEW HAMPSHIRE AVE					
					001.850	END X-REF W/ MD 650 (MONT CO)				CURBED	6
					001.850	MONTGOMERY CO/L					
001.850	NEW HAMPSHIRE AVE										
001.850	MD 650 NEW HAMPSHIRE AVE										
001.850	MD 193 UNIVERSITY BLVD										
001.858	MD 193 UNIVERSITY BLVD (WB/L)										
001.940	XO 921 CROSSOVER										
002.030	CO 670 LEBANON ST										
002.063	CO 1347 EDWARDS PL										
002.144	CO 668 MERRIMAC DR										
002.390	CO 862 QUEBEC ST	NONE									
002.437		CURBED									
002.600	CO 955 RUATAN ST										
002.730	STRUC #160079001 - NORTHWEST BRANCH										
002.776	MD 320 PINEY BRANCH RD										
002.783	MD 320 PINEY BRANCH RD (WB/L)										
002.903	CO 656 SOUTHAMPTON DR										
002.980	CO 230 METZEROTT RD										
003.160	MONTGOMERY CO/L										

MARYLAND DEPARTMENT OF TRANSPORTATION
STATE HIGHWAY ADMINISTRATION
DATA SERVICES DIVISION

2020 HIGHWAY LOCATION REFERENCE

COUNTY: PRINCE GEORGE'S
DISTRICT: 3
DATE: 10/28/2021
VERSION:1.0

ROUTE NUMBER: MD 650
DIRECTION: NORTH(INVENTORY)

ROAD NAME	FUNCTIONAL CLASS	STATE SYSTEM	NHS	MAINTENANCE	MILEPOINT	MILEPOINT DESCRIPTION	MEDIAN TYPE	MARKED LANES	AADT	
NEW HAMPSHIRE AVE	U -Principal Arterial – Other	STATE SECONDARY	NHS	State Highway Agency	003.160	MD 650	NEW HAMPSHIRE AVE	CURBED	6	33,112
					003.160		NEW HAMPSHIRE AVE			
					003.160	CO 1304	NORTHAMPTON DR			

ROUTE NUMBER: MD 694
DIRECTION: SOUTH(INVENTORY)

ROAD NAME	FUNCTIONAL CLASS	STATE SYSTEM	NHS	MAINTENANCE	MILEPOINT	MILEPOINT DESCRIPTION	MEDIAN TYPE	MARKED LANES	AADT	
AGRICULTURAL FARM RD	U -Local	STATE SECONDARY		State Highway Agency	000.000	CO 2754	COOK RD	NONE	2	0
					000.000	MD 212 A	POWDER MILL RD			
					000.100		ROAD END - GATE			

ROUTE NUMBER: MD 704
DIRECTION: EAST(INVENTORY)

ROAD NAME	FUNCTIONAL CLASS	STATE SYSTEM	NHS	MAINTENANCE	MILEPOINT	MILEPOINT DESCRIPTION	MEDIAN TYPE	MARKED LANES	AADT		
MARTIN LUTHER KING JR HWY	U -Principal Arterial – Other	STATE SECONDARY	NHS	State Highway Agency	000.000		EASTERN AVE (DC MAINT)	CURBED	5	15,392	
					000.000		WASH DC LINE				
					000.040	MU 7010	GEORGE ALLEY				
					000.070						6
					000.080						5
					000.140	MU 120	FOOTE ST				
					000.150	MU 9683	68TH ST #1				
					000.170						4
					000.220	CO 351	ADDISON RD				
					000.270	CO 366	ADDISON RD				
					000.370	MU 9650	65TH AVE				
					000.510	MU 9690	69TH PL				
					000.550	MU 146	M L KING JR CT				
					000.610	MU 9710	71ST AVE				
					000.670	MU 50	CABIN BRANCH DR				

MARYLAND DEPARTMENT OF TRANSPORTATION
STATE HIGHWAY ADMINISTRATION
DATA SERVICES DIVISION

2020 HIGHWAY LOCATION REFERENCE

COUNTY: PRINCE GEORGE'S
DISTRICT: 3
DATE: 10/28/2021
VERSION:1.0

ROUTE NUMBER: MD 704
DIRECTION: EAST(INVENTORY)

ROAD NAME	FUNCTIONAL CLASS	STATE SYSTEM	NHS	MAINTENANCE	MILEPOINT	MILEPOINT DESCRIPTION	MEDIAN TYPE	MARKED LANES	AADT	
MARTIN LUTHER KING JR HWY	U -Principal Arterial – Other	STATE SECONDARY	NHS	State Highway Agency	000.830	CO 2949	GLEN WILLOW DR	CURBED	4	15,392
					000.900		STRUC #160084001 - CABIN BRANCH			
					000.950	CO 3850	BOOKER DR			
					001.080	CO 1105	CARRINGTON AVE			
					001.190	CO 2810	FIJI AVE			
					001.250	CO 425	GONDAR AVE			
					001.300	CO 360	HILL RD		6	
					001.510	CO 75	SHERIFF RD			27,272
					001.650	CO 1188	ROOSEVELT AVE			
					001.740	CO 336	COLUMBIA AVE			
					002.180	CO 3191	BELLE HAVEN DR			
					002.320	CO 2035	E SPRING ST			
					002.430	CO 3727	FLAGSTAFF ST			
					002.500		STRUC #160083001 - CATTAIL BRANCH			
					002.590	CO 1231	GREENLEAF RD			
					002.670				5	
					002.710	CO 3848	GOODLAND DR			
					002.810				4	
					002.850	RP 202	RAMP 4 FR MD 704 NB TO MD 202 EB			
					002.940	RP 202	RAMP 3 FR MD 202 EB TO MD 704 NB			
					003.010	MD 202	LANDOVER RD (SB/L)			
					003.020		STRUC #160030002			28,991
					003.030	MD 202	LANDOVER RD			
					003.050	RP 202	RAMP 1 FR MD 704 NB TO MD 202 WB			
					003.150	RP 202	RAMP 2 FR MD 202 WB TO MD 704 NB		5	
					003.320	MU 9	BARLOWE DR		6	
					003.470	MU 175	JAMES FLETCHER WAY			
					003.610	MU 140	GLENARDEN PKWY			
					003.750	MU 191	JOHNSON AVE #1			
					003.920	CO 3360	REED ST			

MARYLAND DEPARTMENT OF TRANSPORTATION
STATE HIGHWAY ADMINISTRATION
DATA SERVICES DIVISION

2020 HIGHWAY LOCATION REFERENCE

COUNTY: PRINCE GEORGE'S
DISTRICT: 3
DATE: 10/28/2021
VERSION:1.0

ROUTE NUMBER: MD 704
DIRECTION: EAST(INVENTORY)

ROAD NAME	FUNCTIONAL CLASS	STATE SYSTEM	NHS	MAINTENANCE	MILEPOINT	MILEPOINT DESCRIPTION	MEDIAN TYPE	MARKED LANES	AADT
MARTIN LUTHER KING JR HWY	U -Principal Arterial – Other	STATE SECONDARY	NHS	State Highway Agency	004.060		CURBED	5	28,991
					004.150	CO 65 ARDWICK ARDMORE RD			
					004.190			4	
					004.362	IS 95 CAPITAL BELTWAY (SB/L)			
					004.370	STRUC #160147001			
					004.378	IS 95 CAPITAL BELTWAY			
					004.517	CO 74 WHITFIELD CHAPEL RD			
					004.800	CO 992 92ND AVE			
					004.950	RP 595 RAMP 4 FR MD 704 TO RAMP 5 (TO IS595)			
					005.035	RP 595 RAMP 5 FR MD 704 SB TO IS 595 EB			
					005.044	RP 595 RAMP 6 FR IS 595 EB TO MD 704 SB			
					005.110	RP 595 RAMP 3 FR RAMP 6 (FR IS 595) TO MD 704	POSITIVE BARRIER	5	
					005.147	IS 595 JOHN HANSON HWY			
					005.160	EXIT #8			35,890
					005.160	STRUC #160092002			
					005.173	IS 595 JOHN HANSON HWY (WB/L)			
					005.236		CURBED		
					005.280	RP 595 RAMP 9 FR MD 704 TO RAMP 10 (TO MD 950)			
					005.410	RP 595 RAMP 1 FR MD 704 TO RAMP 8 (TO IS 595)			
					005.446	RP 595 RAMP 8 FR MD 704 SB TO IS 595 WB			
					005.454	RP 595 RAMP 7 FR IS 595 WB TO MD 704 SB			
					005.470	STRUC #160243001			
					005.500	RP 595 RAMP 2 FR RAMP 7 (FR IS 595) TO MD 704			
					005.560			6	
					005.650			5	
					005.824	CO 4224 FORBES BLVD			
					005.950			6	
					006.180	CO 67 LOTTSFORD VISTA RD			
					006.530	MD 450 ANNAPOLIS RD			

MARYLAND DEPARTMENT OF TRANSPORTATION
STATE HIGHWAY ADMINISTRATION
DATA SERVICES DIVISION

2020 HIGHWAY LOCATION REFERENCE

COUNTY: PRINCE GEORGE'S
DISTRICT: 3
DATE: 10/28/2021
VERSION:1.0

ROUTE NUMBER: MD 717
DIRECTION: NORTH(INVENTORY)

ROAD NAME	FUNCTIONAL CLASS	STATE SYSTEM	NHS	MAINTENANCE	MILEPOINT	MILEPOINT DESCRIPTION	MEDIAN TYPE	MARKED LANES	AADT		
WATER ST	U -Local	STATE SECONDARY		State Highway Agency	000.000	ROAD END	NONE	2	7,545		
					000.020	RP 4				RAMP 5 FR MD 717 SB TO MD 4 EB	
					000.040					STRUC #160099032	
					000.045	MD 4				STEPHANIE ROPER HWY (SB/L)	
					000.050						
					000.055	MD 4				STEPHANIE ROPER HWY	
					000.060					STRUC #160099042	
					000.090	RP 4				RAMP 1 FR MD 717 NB TO RAMP 8 (TO MD 4)	
					000.100	RP 4				RAMP 2 FR MD 4 WB TO MD 717 NB	
					000.120	RP 4				RAMP 8 FR MD 717 SB TO MD 4 WB	
					000.180					STRUC #160109001 - WESTERN BRANCH	
					000.220	OP 4980				JUDGES DR	
					000.230						PAINTED (UNDIV)
					000.260	CO 4953				JUDGES DR	NONE
					000.280	MU 20				CHURCH ST	
					000.300	MU 120				ST #1	
					000.330	CO 4027				ELM ST	
					000.330	MD 725				MAIN ST	

ROUTE NUMBER: MD 725
DIRECTION: EAST(INVENTORY)

ROAD NAME	FUNCTIONAL CLASS	STATE SYSTEM	NHS	MAINTENANCE	MILEPOINT	MILEPOINT DESCRIPTION	MEDIAN TYPE	MARKED LANES	AADT		
OLD MARLBORO PIKE	U -Minor Arterial	STATE SECONDARY		State Highway Agency	000.000	CO 99	BROWN STATION RD	NONE	3	15,241	
					000.000	CO 4024	OLD MARLBORO PIKE				
					000.060						2
					000.110	CO 4864	JOHN ROGERS BLVD				PAINTED (UNDIV)
					000.160		STRUC #160009001 - FED SPRING BRANCH				NONE
					000.240	MU 112	SPRING BRANCH DR				
					000.250	MU 10	CEMETERY LA				

MARYLAND DEPARTMENT OF TRANSPORTATION
STATE HIGHWAY ADMINISTRATION
DATA SERVICES DIVISION

2020 HIGHWAY LOCATION REFERENCE

COUNTY: PRINCE GEORGE'S
DISTRICT: 3
DATE: 10/28/2021
VERSION:1.0

ROUTE NUMBER: MD 725
DIRECTION: EAST(INVENTORY)

ROAD NAME	FUNCTIONAL CLASS	STATE SYSTEM	NHS	MAINTENANCE	MILEPOINT	MILEPOINT DESCRIPTION	MEDIAN TYPE	MARKED LANES	AADT
OLD MARLBORO PIKE	U -Minor Arterial	STATE SECONDARY		State Highway Agency	000.320 MU 55	MARLBOROUGH DR	NONE	2	15,241
					000.440 MU 60	OLD MILL RD			
					000.490 MU 90	RECTORY LA			
					000.540 MU 50	ELM ST			
					000.590 MU 110	SERVICE LA			
MAIN ST					000.620 MU 30	OLD MARLBORO PIKE			
					000.650 CO 1212	OLD CRAIN HWY			
					000.730 MU 8010	NO NAME			
					000.730 MU 110	SERVICE LA			
					000.780 CO 4027	ELM ST			
					000.780 MD 717	WATER ST			
					000.830 CO 4952	W COURT DR			
					000.880 CO 4951	E COURT DR			
					000.920 MU 80	PRATT ST			
					001.000 MU 80	PRATT ST			
MARLBORO PIKE					001.030 CO 4028	GOV ODEN BOWIE DR			
					001.140		PAINTED (UNDIV)		
					001.190	STRUC #160010001 - WESTERN BRANCH	NONE		
	U -Principal Arterial - Other		NHS		001.250 MD 202	LARGO RD		3	
					001.290			2	
					001.690		PAINTED (UNDIV)		
					001.750		NONE	3	
					001.760		CENTER TLA (UNDIV)		
					001.854 US 301	CRAIN HWY (SB/L)	NONE		
					001.860 CO 4025	MARLBORO PIKE			

MARYLAND DEPARTMENT OF TRANSPORTATION
STATE HIGHWAY ADMINISTRATION
DATA SERVICES DIVISION

2020 HIGHWAY LOCATION REFERENCE

COUNTY: PRINCE GEORGE'S
DISTRICT: 3
DATE: 10/28/2021
VERSION:1.0

ROUTE NUMBER: MD 726
DIRECTION: NORTH(INVENTORY)

ROAD NAME	FUNCTIONAL CLASS	STATE SYSTEM	NHS	MAINTENANCE	MILEPOINT	MILEPOINT DESCRIPTION	MEDIAN TYPE	MARKED LANES	AADT	
GREEN LANDING RD	R -Local	STATE SECONDARY		State Highway Agency	000.000	CO 4026	HUNT CLUB RD	NONE	2	0
	U -Local				000.020	RP 4	RAMP 4 FR MD 726 NB TO MD 4 EB			
					000.071	MD 4	STEPHANIE ROPER HWY (SB/L)			
					000.080		STRUC #160096001			
					000.089	MD 4	STEPHANIE ROPER HWY			
					000.280	CO 4025	MARLBORO PIKE			

ROUTE NUMBER: MD 769 B
DIRECTION: NORTH(INVENTORY)

ROAD NAME	FUNCTIONAL CLASS	STATE SYSTEM	NHS	MAINTENANCE	MILEPOINT	MILEPOINT DESCRIPTION	MEDIAN TYPE	MARKED LANES	AADT		
EDMONSTON RD	U -Local	STATE SECONDARY		State Highway Agency	000.000	MD 450	ANNAPOLIS RD	NONE	3	0	
					000.070						2
					000.120	MU 122	TAYLOR ST #2				
					000.210	MU 130	TILDEN RD				
					000.250	MU 152	UPSHUR ST #2				
					000.340	MU 511	51ST ST #1				
					000.450	CO 3168	EDMONSTON RD				

ROUTE NUMBER: MD 769 C
DIRECTION: NORTH(INVENTORY)

ROAD NAME	FUNCTIONAL CLASS	STATE SYSTEM	NHS	MAINTENANCE	MILEPOINT	MILEPOINT DESCRIPTION	MEDIAN TYPE	MARKED LANES	AADT	
52ND AVE	U -Local	STATE SECONDARY		State Highway Agency	000.000	MD 201	KENILWORTH AVE (SB/L)	NONE	2	4,390
					000.010	MD 201	KENILWORTH AVE			
					000.020	CO 5163	INWOOD ST			
					000.090	CO 2775	JACKSON ST			
					000.150	CO 2307	KILMER PL			
					000.160	CO 3243	KILMER PL			
					000.200	CO 2172	LAWRENCE ST			
					000.230	CO 1564	LAWRENCE PL			

MARYLAND DEPARTMENT OF TRANSPORTATION
STATE HIGHWAY ADMINISTRATION
DATA SERVICES DIVISION

2020 HIGHWAY LOCATION REFERENCE

COUNTY: PRINCE GEORGE'S
DISTRICT: 3
DATE: 10/28/2021
VERSION:1.0

ROUTE NUMBER: MD 769 C
DIRECTION: NORTH(INVENTORY)

ROAD NAME	FUNCTIONAL CLASS	STATE SYSTEM	NHS	MAINTENANCE	MILEPOINT	MILEPOINT DESCRIPTION	MEDIAN TYPE	MARKED LANES	AADT		
52ND AVE QUINCY ST 48TH ST	U -Local	STATE SECONDARY		State Highway Agency	000.310	CO 346	MONROE ST	NONE	2	4,390	
					000.320	CO 2425	MONROE PL				
					000.350	CO 345	NEWTON ST				
					000.460	MU 65	NEWTON ST				
					000.550	CO 330	QUINCY ST				
					000.820	MD 201 A	NO NAME				
					000.900	MU 70	QUINCY PL				
					000.950	MD 450	ANNAPOLIS RD				
					001.010						CURBED
					001.060	MD 201	KENILWORTH AVE				

ROUTE NUMBER: MD 769 D
DIRECTION: NORTH(INVENTORY)

ROAD NAME	FUNCTIONAL CLASS	STATE SYSTEM	NHS	MAINTENANCE	MILEPOINT	MILEPOINT DESCRIPTION	MEDIAN TYPE	MARKED LANES	AADT	
52ND AVE	U -Local	STATE SECONDARY		State Highway Agency	000.000	ROAD END	NONE	2	0	
					000.282	MD 201				KENILWORTH AVE (SB/L)
					000.290	MD 201				KENILWORTH AVE

ROUTE NUMBER: MD 810 A
DIRECTION: WEST(INVENTORY)

ROAD NAME	FUNCTIONAL CLASS	STATE SYSTEM	NHS	MAINTENANCE	MILEPOINT	MILEPOINT DESCRIPTION	MEDIAN TYPE	MARKED LANES	AADT	
LIVINGSTON RD	U -Local	STATE SECONDARY		State Highway Agency	003.410	CO 1201	LIVINGSTON RD	NONE	2	503
					003.430	MD 210 J	SERVICE RD			
					003.491	MD 210	INDIAN HEAD HWY (SB/L)			
					003.509	MD 210	INDIAN HEAD HWY			
					003.530	MD 210 K	BEECH LA			
					003.560	CO 5902	INDEPENDENCE RD			
					003.570	CO 1201	LIVINGSTON RD			

MARYLAND DEPARTMENT OF TRANSPORTATION
STATE HIGHWAY ADMINISTRATION
DATA SERVICES DIVISION

2020 HIGHWAY LOCATION REFERENCE

COUNTY: PRINCE GEORGE'S
DISTRICT: 3
DATE: 10/28/2021
VERSION:1.0

ROUTE NUMBER: MD 810 B
DIRECTION: EAST(INVENTORY)

ROAD NAME	FUNCTIONAL CLASS	STATE SYSTEM	NHS	MAINTENANCE	MILEPOINT	MILEPOINT DESCRIPTION	MEDIAN TYPE	MARKED LANES	AADT
SPRING GROVE DR	U -Local	STATE SECONDARY		State Highway Agency	000.000	MD 210 K BEECH LA	NONE	2	0
					000.040	CO 1554 SPRING GROVE DR			

ROUTE NUMBER: MD 810 C
DIRECTION: EAST(INVENTORY)

ROAD NAME	FUNCTIONAL CLASS	STATE SYSTEM	NHS	MAINTENANCE	MILEPOINT	MILEPOINT DESCRIPTION	MEDIAN TYPE	MARKED LANES	AADT
DALE LA	U -Local	STATE SECONDARY		State Highway Agency	000.000	MD 210 K BEECH LA	NONE	2	0
					000.040	CO 1553 DALE LA			

ROUTE NUMBER: MD 810 D
DIRECTION: EAST(INVENTORY)

ROAD NAME	FUNCTIONAL CLASS	STATE SYSTEM	NHS	MAINTENANCE	MILEPOINT	MILEPOINT DESCRIPTION	MEDIAN TYPE	MARKED LANES	AADT
MAPLE LA	U -Local	STATE SECONDARY		State Highway Agency	000.000	MD 210 K BEECH LA	NONE	2	0
					000.040	CO 1551 MAPLE LA			

ROUTE NUMBER: MD 810 E
DIRECTION: SOUTH(INVENTORY)

ROAD NAME	FUNCTIONAL CLASS	STATE SYSTEM	NHS	MAINTENANCE	MILEPOINT	MILEPOINT DESCRIPTION	MEDIAN TYPE	MARKED LANES	AADT
PINE DR	U -Local	STATE SECONDARY		State Highway Agency	000.220	CO 5195 PINE DR	NONE	2	0
					000.240	MD 210 L BERETTA DR			
					000.274	MD 210 INDIAN HEAD HWY (SB/L)			
					000.287	MD 210 INDIAN HEAD HWY			
					000.300	MD 210 K BEECH LA			

ROUTE NUMBER: MD 810 F
DIRECTION: SOUTH(INVENTORY)

ROAD NAME	FUNCTIONAL CLASS	STATE SYSTEM	NHS	MAINTENANCE	MILEPOINT	MILEPOINT DESCRIPTION	MEDIAN TYPE	MARKED LANES	AADT
HOLLY WAY	U -Local	STATE SECONDARY		State Highway Agency	000.280	MD 210 M HOLLY RD	NONE	2	0

MARYLAND DEPARTMENT OF TRANSPORTATION
STATE HIGHWAY ADMINISTRATION
DATA SERVICES DIVISION

2020 HIGHWAY LOCATION REFERENCE

COUNTY: PRINCE GEORGE'S
DISTRICT: 3
DATE: 10/28/2021
VERSION:1.0

ROUTE NUMBER: MD 810 F
DIRECTION: SOUTH(INVENTORY)

ROAD NAME	FUNCTIONAL CLASS	STATE SYSTEM	NHS	MAINTENANCE	MILEPOINT	MILEPOINT DESCRIPTION	MEDIAN TYPE	MARKED LANES	AADT	
HOLLY WAY	U -Local	STATE SECONDARY		State Highway Agency	000.280	CO 2186	HOLLY WAY	NONE	2	0
					000.380	CO 2186	HOLLY WAY			
					000.380	CO 585	PINE LA			
					000.380	MD 810 G	PINE LA			

ROUTE NUMBER: MD 810 G
DIRECTION: EAST(INVENTORY)

ROAD NAME	FUNCTIONAL CLASS	STATE SYSTEM	NHS	MAINTENANCE	MILEPOINT	MILEPOINT DESCRIPTION	MEDIAN TYPE	MARKED LANES	AADT	
PINE LA	U -Local	STATE SECONDARY		State Highway Agency	000.390	CO 2186	HOLLY WAY	NONE	2	0
					000.390	CO 585	PINE LA			
					000.430	MD 210 N	SERVICE RD			
					000.444	MD 210	INDIAN HEAD HWY (SB/L)			
					000.450	MD 210	INDIAN HEAD HWY			

ROUTE NUMBER: MD 810 H
DIRECTION: SOUTH(INVENTORY)

ROAD NAME	FUNCTIONAL CLASS	STATE SYSTEM	NHS	MAINTENANCE	MILEPOINT	MILEPOINT DESCRIPTION	MEDIAN TYPE	MARKED LANES	AADT	
MANNING RD WEST	U -Local	STATE SECONDARY		State Highway Agency	000.430	CO 699	MANNING RD WEST	NONE	2	0
					000.510	MD 210 N	SERVICE RD			
					000.540	MD 210	INDIAN HEAD HWY (SB/L)			

ROUTE NUMBER: MD 810 I
DIRECTION: SOUTH(INVENTORY)

ROAD NAME	FUNCTIONAL CLASS	STATE SYSTEM	NHS	MAINTENANCE	MILEPOINT	MILEPOINT DESCRIPTION	MEDIAN TYPE	MARKED LANES	AADT	
MANNING RD EAST	U -Local	STATE SECONDARY		State Highway Agency	000.000	MD 210	INDIAN HEAD HWY	NONE	3	0
					000.050		BEG X-REF W/ CO 153			
	U -Local	STATE SECONDARY		State Highway Agency	000.050	CO 153	MANNING RD EAST	CURBED	2	
					000.590		END X-REF W/ CO 153			

MARYLAND DEPARTMENT OF TRANSPORTATION
STATE HIGHWAY ADMINISTRATION
DATA SERVICES DIVISION

2020 HIGHWAY LOCATION REFERENCE

COUNTY: PRINCE GEORGE'S
DISTRICT: 3
DATE: 10/28/2021
VERSION:1.0

ROUTE NUMBER: MD 810 I
DIRECTION: SOUTH(INVENTORY)

ROAD NAME	FUNCTIONAL CLASS	STATE SYSTEM	NHS	MAINTENANCE	MILEPOINT	MILEPOINT DESCRIPTION	MEDIAN TYPE	MARKED LANES	AADT	
MANNING RD EAST	U -Local	STATE SECONDARY		State Highway Agency	000.590	CO 153	MANNING RD EAST	CURBED	2	0
					000.645	MD 228	BERRY RD			
					000.661	MD 228	BERRY RD (WB/L)	NONE		
					000.690	CO 153	MANNING RD EAST			

ROUTE NUMBER: MD 810 J
DIRECTION: WEST(INVENTORY)

ROAD NAME	FUNCTIONAL CLASS	STATE SYSTEM	NHS	MAINTENANCE	MILEPOINT	MILEPOINT DESCRIPTION	MEDIAN TYPE	MARKED LANES	AADT	
LIVINGSTON RD	U -Major Collector	STATE SECONDARY		State Highway Agency	000.000	MD 373	LIVINGSTON RD	NONE	2	503
					000.006	MD 210	INDIAN HEAD HWY (SB/L)			
					000.060			3		
					000.100	MD 210 S	BIDDLE RD			
				000.100	CO 1201	LIVINGSTON RD				

ROUTE NUMBER: MD 810 K
DIRECTION: WEST(INVENTORY)

ROAD NAME	FUNCTIONAL CLASS	STATE SYSTEM	NHS	MAINTENANCE	MILEPOINT	MILEPOINT DESCRIPTION	MEDIAN TYPE	MARKED LANES	AADT	
BRYAN POINT RD	U -Local	STATE SECONDARY		State Highway Agency	000.000		ROAD END	NONE	2	0
					000.030	MD 210 R	HICKORY KNOLL RD			
					000.100	MD 210 S	BIDDLE RD			
					000.100	CO 228	BRYAN POINT RD			

ROUTE NUMBER: MD 950
DIRECTION: NORTH(INVENTORY)

ROAD NAME	FUNCTIONAL CLASS	STATE SYSTEM	NHS	MAINTENANCE	MILEPOINT	MILEPOINT DESCRIPTION	MEDIAN TYPE	MARKED LANES	AADT	
GARDEN CITY DR	U -Major Collector	STATE SECONDARY	NOT NH	State Highway Agency	000.280	CO 4231	GARDEN CITY DR	NONE	3	5,193
					000.490	CO 4312	PROFESSIONAL PL			
					000.500	RP 95	RAMP 9 FR IS 595 WB TO MD 950 SB			

MARYLAND DEPARTMENT OF TRANSPORTATION
STATE HIGHWAY ADMINISTRATION
DATA SERVICES DIVISION

2020 HIGHWAY LOCATION REFERENCE

COUNTY: PRINCE GEORGE'S
DISTRICT: 3
DATE: 10/28/2021
VERSION:1.0

ROUTE NUMBER: MD 950 A
DIRECTION: SOUTH(INVENTORY)

ROAD NAME	FUNCTIONAL CLASS	STATE SYSTEM	NHS	MAINTENANCE	MILEPOINT	MILEPOINT DESCRIPTION	MEDIAN TYPE	MARKED LANES	AADT
WHITFIELD CHAPEL RD	U -Major Collector	STATE SECONDARY		State Highway Agency	001.140 CO 74	WHITFIELD CHAPEL RD	NONE	2	8,405
					001.190 CO 3076	91ST PL			
					001.290 RP 95	RAMP 9 FR IS 595 WB TO MD 950 SB			
					001.300 RP 95	RAMP 7 FR IS 595 WB TO IS 95 SB			
					001.304 IS 595	JOHN HANSON HWY (WB/L)			
					001.310	STRUC #160116001			
					001.316 IS 595	JOHN HANSON HWY			
					001.320 RP 95	RAMP 4 FR IS 95 NB TO IS 595 EB			
					001.365 CO 2049	WALLACE RD			
					001.380 CO 3956	EBENEZER LA			
					001.420 CO 74	WHITFIELD CHAPEL RD			

ROUTE NUMBER: MD 950 C
DIRECTION: SOUTH(INVENTORY)

ROAD NAME	FUNCTIONAL CLASS	STATE SYSTEM	NHS	MAINTENANCE	MILEPOINT	MILEPOINT DESCRIPTION	MEDIAN TYPE	MARKED LANES	AADT
LOTTSFORD VISTA RD	U -Major Collector	STATE SECONDARY		State Highway Agency	000.450 CO 67	LOTTSFORD VISTA RD	NONE	2	8,475
					000.526 CO 4224	FORBES BLVD			
					000.612 IS 595	JOHN HANSON HWY (WB/L)			
					000.620	STRUC #160091001			
					000.628 IS 595	JOHN HANSON HWY			
					000.740 CO 4710	CARIBON ST			
					000.740 CO 5412	VISTA GRANDE DR			
					000.870 CO 2899	CLEARY LA			
					000.870 CO 67	LOTTSFORD VISTA RD			

ROUTE NUMBER: MD 950 D
DIRECTION: SOUTH(INVENTORY)

ROAD NAME	FUNCTIONAL CLASS	STATE SYSTEM	NHS	MAINTENANCE	MILEPOINT	MILEPOINT DESCRIPTION	MEDIAN TYPE	MARKED LANES	AADT
CHURCH RD	U -Major Collector	STATE SECONDARY		State Highway Agency	001.820 CO 59	CHURCH RD	NONE	2	4,875

MARYLAND DEPARTMENT OF TRANSPORTATION
STATE HIGHWAY ADMINISTRATION
DATA SERVICES DIVISION

2020 HIGHWAY LOCATION REFERENCE

COUNTY: PRINCE GEORGE'S
DISTRICT: 3
DATE: 10/28/2021
VERSION:1.0

ROUTE NUMBER: MD 950 D
DIRECTION: SOUTH(INVENTORY)

ROAD NAME	FUNCTIONAL CLASS	STATE SYSTEM	NHS	MAINTENANCE	MILEPOINT	MILEPOINT DESCRIPTION	MEDIAN TYPE	MARKED LANES	AADT	
CHURCH RD	U -Major Collector	STATE SECONDARY		State Highway Agency	002.003	IS 595	JOHN HANSON HWY (WB/L)	NONE	2	4,875
					002.013		STRUC #160088001			
					002.023	IS 595	JOHN HANSON HWY			
					002.160	CO 59	CHURCH RD			

ROUTE NUMBER: MD 953
DIRECTION: NORTH(INVENTORY)

ROAD NAME	FUNCTIONAL CLASS	STATE SYSTEM	NHS	MAINTENANCE	MILEPOINT	MILEPOINT DESCRIPTION	MEDIAN TYPE	MARKED LANES	AADT				
GLENN DALE RD	U -Major Collector	STATE SECONDARY		State Highway Agency	000.000	MD 193	ENTERPRISE RD	PAINTED (UNDIV) NONE	2	3,491			
					000.140	CO 4491	HOLMEHURST WAY WEST						
					000.240	CO 4492	OLD GLENN DALE RD						
					000.430	CO 5207	SADDLE RIVER DR						
					000.540		STRUC #160216001 - LOTTSFORD BRANCH						
					000.590	CO 4469	MAIDEN DR						
					000.750	CO 5167	LINTONA LA						
					000.750	CO 4768	LOTTSFORD DR						
					000.769								
					000.910	CO 4370	ATWELL AVE				NONE	4	
					000.949								
					001.010		ATR STATION # 89 (CABINET ON S/B SIDE)					3	
					001.068								
					001.084						PAINTED (UNDIV)	2	
					001.160	CO 6392	LAKE VICTORIA LA				NONE		
					001.200						PAINTED (UNDIV)		
					001.310	MD 450	ANNAPOLIS RD				NONE		
					001.330	MD 450	ANNAPOLIS RD (WB/L)						
					001.440	CO 5926	LEGEND MANOR LA						
					001.584	CO 6596	GLENSHIRE DR						
002.010	GV 112	OLD POND DR											

MARYLAND DEPARTMENT OF TRANSPORTATION
STATE HIGHWAY ADMINISTRATION
DATA SERVICES DIVISION

2020 HIGHWAY LOCATION REFERENCE

COUNTY: PRINCE GEORGE'S
DISTRICT: 3
DATE: 10/28/2021
VERSION:1.0

ROUTE NUMBER: MD 953
DIRECTION: NORTH(INVENTORY)

ROAD NAME	FUNCTIONAL CLASS	STATE SYSTEM	NHS	MAINTENANCE	MILEPOINT	MILEPOINT DESCRIPTION	MEDIAN TYPE	MARKED LANES	AADT	
GLENN DALE RD	U -Major Collector	STATE SECONDARY		State Highway Agency	002.070	CO 4886	ELECTRIC AVE	NONE	2	5,083
					002.500	CO 6844	ARMAAN DR			
					002.500	CO 6584	STRAWBERRY GLEN LA			
					002.570	CO 1076	MARGUERITA AVE			
					002.650	CO 6227	GLENDALE OAKS WAY			
					002.730	CO 40	DAISY LA			
					002.800	CO 4793	WORRELL PL			
					002.840	CO 1825	DUBARRY ST			
					002.890	CO 1833	E FRANKLIN AVE			
					002.980	CO 5320	GLENN BROOKE CT			
					003.020	CO 5502	HARBOR AVE			
					003.380	CO 1036	GLENN AVE			
					003.380	CO 56	PROSPECT HILL RD			
					003.388	CO 3250	MARIETTA ST			
					003.440	CO 4386	PATUXENT AVE			
					003.520	CO 113	N LANSDALE ST			
					003.530		ROAD END - GUARDRAIL			

ROUTE NUMBER: MD 953 A
DIRECTION: NORTH(INVENTORY)

ROAD NAME	FUNCTIONAL CLASS	STATE SYSTEM	NHS	MAINTENANCE	MILEPOINT	MILEPOINT DESCRIPTION	MEDIAN TYPE	MARKED LANES	AADT	
GLENN DALE RD	U -Local	STATE SECONDARY		State Highway Agency	000.000	CO 2901	DUVALL ST	NONE	2	0
					000.095	MD 564	LANHAM SEVERN RD			
					000.104	MD 564	LANHAM SEVERN RD (WB/L)			
					000.130		ROAD END: JERSEY WALL			

MARYLAND DEPARTMENT OF TRANSPORTATION
STATE HIGHWAY ADMINISTRATION
DATA SERVICES DIVISION

2020 HIGHWAY LOCATION REFERENCE

COUNTY: PRINCE GEORGE'S
DISTRICT: 3
DATE: 10/28/2021
VERSION:1.0

ROUTE NUMBER: MD 963
DIRECTION: EAST(INVENTORY)

ROAD NAME	FUNCTIONAL CLASS	STATE SYSTEM	NHS	MAINTENANCE	MILEPOINT	MILEPOINT DESCRIPTION	MEDIAN TYPE	MARKED LANES	AADT	
DEPUTY LA	U -Local	STATE SECONDARY		State Highway Agency	000.000	CO 360	HILL RD	NONE	2	0
					000.010		ROAD END: GATE			

ROUTE NUMBER: MD 964
DIRECTION: NORTH(INVENTORY)

ROAD NAME	FUNCTIONAL CLASS	STATE SYSTEM	NHS	MAINTENANCE	MILEPOINT	MILEPOINT DESCRIPTION	MEDIAN TYPE	MARKED LANES	AADT	
TRUMAN RD	U -Local	STATE SECONDARY		State Highway Agency	000.000		ROAD END - GUARDRAIL	NONE	2	0
					000.100	CO 438	RED TOP RD			
					000.100	CO 441	TRUMAN RD			

ROUTE NUMBER: MD 965
DIRECTION: NORTH(INVENTORY)

ROAD NAME	FUNCTIONAL CLASS	STATE SYSTEM	NHS	MAINTENANCE	MILEPOINT	MILEPOINT DESCRIPTION	MEDIAN TYPE	MARKED LANES	AADT		
KENILWORTH AVE	U -Local	STATE SECONDARY		State Highway Agency	000.000		EASTERN AVE (DC MAINT)	NONE	1	0	
					000.000		WASH DC LINE				
					000.070	CO 349	R ST				
					000.090	RP 201	RAMP 2 FR MD 965 WB TO MD 201 NB				
					000.140	CO 347	N ADDISON RD				
					000.230	CO 2033	S ST				2
					000.285		GATE				
					000.321	MD 201	KENILWORTH AVE				
					000.328		STRUC #16028				
					000.334	MD 201	KENILWORTH AVE (SB/L)				
					000.540		FENCE				
					000.540	MD 965 A	KENILWORTH AVE				
					000.540	RP 201	RAMP 5 FR MD 201 SB TO MD 965A EB				

MARYLAND DEPARTMENT OF TRANSPORTATION
STATE HIGHWAY ADMINISTRATION
DATA SERVICES DIVISION

2020 HIGHWAY LOCATION REFERENCE

COUNTY: PRINCE GEORGE'S
DISTRICT: 3
DATE: 10/28/2021
VERSION:1.0

ROUTE NUMBER: MD 965 A
DIRECTION: SOUTH(INVENTORY)

ROAD NAME	FUNCTIONAL CLASS	STATE SYSTEM	NHS	MAINTENANCE	MILEPOINT	MILEPOINT DESCRIPTION	MEDIAN TYPE	MARKED LANES	AADT	
KENILWORTH AVE	U -Local	STATE SECONDARY		State Highway Agency	000.000	MD 965	KENILWORTH AVE	NONE	1	0
					000.000	RP 201	RAMP 5 FR MD 201 SB TO MD 965A EB			
					000.090		EASTERN AVE (DC MAINT)			
					000.090		WASH DC LINE			

ROUTE NUMBER: MD 967
DIRECTION: SOUTH(INVENTORY)

ROAD NAME	FUNCTIONAL CLASS	STATE SYSTEM	NHS	MAINTENANCE	MILEPOINT	MILEPOINT DESCRIPTION	MEDIAN TYPE	MARKED LANES	AADT	
SERVICE RD	U -Local	STATE SECONDARY		State Highway Agency	000.000	CO 607	COLEBROOKE DR	NONE	2	0

ROUTE NUMBER: MD 967 A
DIRECTION: NORTH(INVENTORY)

ROAD NAME	FUNCTIONAL CLASS	STATE SYSTEM	NHS	MAINTENANCE	MILEPOINT	MILEPOINT DESCRIPTION	MEDIAN TYPE	MARKED LANES	AADT		
OLD BRANCH AVE	U -Local	STATE SECONDARY		State Highway Agency	000.000	CO 2606	BEECH RD	NONE	2	0	
					000.007	MD 5	BRANCH AVE				
					000.070	CO 1762	HARTFORD HILLS DR				
					000.150	CO 1761	OXFORD DR				
					000.310	CO 3044	OURISMAN DR				
					000.413	MD 967 B	OLD BRANCH AVE				
					000.570						3
					000.590	OP 5158	APPLEGATE LA				
					000.695						2
					000.720	CO 1411	COACH LA				
					000.790	CO 1410	BEXLEY PL				
					000.916	CO 1763	BEDFORD PL				
					000.972	MD 414	ST BARNABAS RD				
000.980	MD 414	ST BARNABAS RD (WB/L)									

BEDFORD WAY

MARYLAND DEPARTMENT OF TRANSPORTATION
STATE HIGHWAY ADMINISTRATION
DATA SERVICES DIVISION

2020 HIGHWAY LOCATION REFERENCE

COUNTY: PRINCE GEORGE'S
DISTRICT: 3
DATE: 10/28/2021
VERSION:1.0

ROUTE NUMBER: MD 967 B
DIRECTION: SOUTH(INVENTORY)

ROAD NAME	FUNCTIONAL CLASS	STATE SYSTEM	NHS	MAINTENANCE	MILEPOINT	MILEPOINT DESCRIPTION	MEDIAN TYPE	MARKED LANES	AADT	
OLD BRANCH AVE	U -Local	STATE SECONDARY		State Highway Agency	000.000	MD 967 A	OLD BRANCH AVE	NONE	2	0
					000.015	MD 5	BRANCH AVE			
					000.030	MD 5	BRANCH AVE (SB/L)			
					000.395	CO 2606	BEECH RD			

ROUTE NUMBER: MD 967 C
DIRECTION: NORTH(INVENTORY)

ROAD NAME	FUNCTIONAL CLASS	STATE SYSTEM	NHS	MAINTENANCE	MILEPOINT	MILEPOINT DESCRIPTION	MEDIAN TYPE	MARKED LANES	AADT	
OLD BRANCH AVE	U -Local	STATE SECONDARY		State Highway Agency	000.000	ROAD END: GUARDRAIL	NONE	2	0	
					000.010	CO 2577				KEPLER RD
					000.070	CO 1773				BRADDOCK RD
					000.150	CO 1462				LONG VIEW RD
					000.270	CO 3151				SIMPSON RD
					000.278	MD 5				BRANCH AVE (SB/L)
					000.290	CO 3584				AUTH WAY
SIMPSON RD				State Highway Agency	000.290	MD 5	BRANCH AVE			

ROUTE NUMBER: MD 967 D
DIRECTION: SOUTH(INVENTORY)

ROAD NAME	FUNCTIONAL CLASS	STATE SYSTEM	NHS	MAINTENANCE	MILEPOINT	MILEPOINT DESCRIPTION	MEDIAN TYPE	MARKED LANES	AADT	
SERVICE RD	U -Local	STATE SECONDARY		State Highway Agency	000.000	MD 5 L	COVENTRY WAY	NONE	2	0
					000.490	CO 931	SCHULTZ RD	CURBED		
					000.490	CO 997	SPRINGBROOK LA			
					000.540	RP 5	RAMP 6 FR MD 967D SB TO MD 5 SB			

MARYLAND DEPARTMENT OF TRANSPORTATION
STATE HIGHWAY ADMINISTRATION
DATA SERVICES DIVISION

2020 HIGHWAY LOCATION REFERENCE

COUNTY: PRINCE GEORGE'S
DISTRICT: 3
DATE: 10/28/2021
VERSION:1.0

ROUTE NUMBER: MD 968
DIRECTION: NORTH(INVENTORY)

ROAD NAME	FUNCTIONAL CLASS	STATE SYSTEM	NHS	MAINTENANCE	MILEPOINT	MILEPOINT DESCRIPTION	MEDIAN TYPE	MARKED LANES	AADT	
ENT NAT GUARD ARMORY	U -Local	STATE SECONDARY		State Highway Agency	000.000	MD 193	GREENBELT RD	NONE	2	0
					000.010	MD 193	GREENBELT RD (WB/L)			
					000.020	OP 1162	CONVALESCENT RD			
					000.050		ROAD END - JERSEY WALL			

ROUTE NUMBER: MD 972 A
DIRECTION: EAST(INVENTORY)

ROAD NAME	FUNCTIONAL CLASS	STATE SYSTEM	NHS	MAINTENANCE	MILEPOINT	MILEPOINT DESCRIPTION	MEDIAN TYPE	MARKED LANES	AADT		
OLD SILVER HILL RD	U -Local	STATE SECONDARY		State Highway Agency	000.000	MD 458	SILVER HILL RD (SB/L)	CURBED	3	0	
					000.009	MD 458	SILVER HILL RD				
					000.080	CO 2067	OLD SILVER HILL RD	NONE	4		
					000.220	CO 531	ADDISON AVE				
					000.243	CO 706	PARKLAND CT				
					000.290	OP 615	MORAN DR				
					000.290	CO 706	PARKLAND CT				
					000.400	CO 86	PARKLAND DR				
					000.410						CURBED
					000.430	CO 3074	MARLBORO PIKE				

ROUTE NUMBER: MD 973 B
DIRECTION: EAST(INVENTORY)

ROAD NAME	FUNCTIONAL CLASS	STATE SYSTEM	NHS	MAINTENANCE	MILEPOINT	MILEPOINT DESCRIPTION	MEDIAN TYPE	MARKED LANES	AADT	
TUXEDO RD	U -Local	STATE SECONDARY		State Highway Agency	000.000	ROAD END	NONE	2	0	
					000.030	CO 355				57TH AVE
					000.060	MD 459				TUXEDO RD

MARYLAND DEPARTMENT OF TRANSPORTATION
STATE HIGHWAY ADMINISTRATION
DATA SERVICES DIVISION

2020 HIGHWAY LOCATION REFERENCE

COUNTY: PRINCE GEORGE'S
DISTRICT: 3
DATE: 10/28/2021
VERSION:1.0

ROUTE NUMBER: MD 974
DIRECTION: NORTH(INVENTORY)

ROAD NAME	FUNCTIONAL CLASS	STATE SYSTEM	NHS	MAINTENANCE	MILEPOINT	MILEPOINT DESCRIPTION	MEDIAN TYPE	MARKED LANES	AADT
NO NAME	U -Local	STATE SECONDARY		State Highway Agency	000.000	ROAD END	NONE	2	0
SONDBERG LA					000.080 CO 4995	SONDBERG LA			
					000.100 MD 193	ENTERPRISE RD (WB/L)			

ROUTE NUMBER: MD 975 A
DIRECTION: NORTH(INVENTORY)

ROAD NAME	FUNCTIONAL CLASS	STATE SYSTEM	NHS	MAINTENANCE	MILEPOINT	MILEPOINT DESCRIPTION	MEDIAN TYPE	MARKED LANES	AADT
JOHN HANSON LA	U -Local	STATE SECONDARY		State Highway Agency	000.000 CO 122	BRINKLEY RD	CURBED	4	0
					000.055 MD 414	ST BARNABAS RD			
					000.060 MD 414	ST BARNABAS RD (WB/L)			

ROUTE NUMBER: MD 976
DIRECTION: NORTH(INVENTORY)

ROAD NAME	FUNCTIONAL CLASS	STATE SYSTEM	NHS	MAINTENANCE	MILEPOINT	MILEPOINT DESCRIPTION	MEDIAN TYPE	MARKED LANES	AADT
COLUMBIAN WAY	U -Local	STATE SECONDARY		State Highway Agency	000.000 MD 3	CRAIN HWY	NONE	2	0
					000.000 XO 910	CROSSOVER			
					000.310 MD 3	CRAIN HWY			

ROUTE NUMBER: MD 976 A
DIRECTION: NORTH(INVENTORY)

ROAD NAME	FUNCTIONAL CLASS	STATE SYSTEM	NHS	MAINTENANCE	MILEPOINT	MILEPOINT DESCRIPTION	MEDIAN TYPE	MARKED LANES	AADT
NO NAME	U -Local	STATE SECONDARY		State Highway Agency	000.000	ROAD END	NONE	2	0
					000.030 CO 131	ROSARYVILLE RD			
					000.140	ROAD END			

MARYLAND DEPARTMENT OF TRANSPORTATION
STATE HIGHWAY ADMINISTRATION
DATA SERVICES DIVISION

2020 HIGHWAY LOCATION REFERENCE

COUNTY: PRINCE GEORGE'S
DISTRICT: 3
DATE: 10/28/2021
VERSION:1.0

ROUTE NUMBER: MD 976 B
DIRECTION: NORTH(INVENTORY)

ROAD NAME	FUNCTIONAL CLASS	STATE SYSTEM	NHS	MAINTENANCE	MILEPOINT	MILEPOINT DESCRIPTION	MEDIAN TYPE	MARKED LANES	AADT
NO NAME	U -Local	STATE SECONDARY		State Highway Agency	000.000 XO 883	CROSSOVER	NONE	2	0
					000.220 US 301	CRAIN HWY			

ROUTE NUMBER: MD 976 C
DIRECTION: EAST(INVENTORY)

ROAD NAME	FUNCTIONAL CLASS	STATE SYSTEM	NHS	MAINTENANCE	MILEPOINT	MILEPOINT DESCRIPTION	MEDIAN TYPE	MARKED LANES	AADT
NO NAME	U -Local	STATE SECONDARY		State Highway Agency	000.000 US 301	CRAIN HWY (SB/L)	NONE	2	0
					000.014 US 301	CRAIN HWY			
					000.160	ROAD END - FENCE			

ROUTE NUMBER: MD 977 F
DIRECTION: SOUTH(INVENTORY)

ROAD NAME	FUNCTIONAL CLASS	STATE SYSTEM	NHS	MAINTENANCE	MILEPOINT	MILEPOINT DESCRIPTION	MEDIAN TYPE	MARKED LANES	AADT
NO NAME	U -Local	STATE SECONDARY		State Highway Agency	000.000 MD 214	CENTRAL AVE	CURBED	2	0
					000.075	GATE	NONE		
					000.440			1	
					000.480 MD 202	LARGO RD			

ROUTE NUMBER: MD 977 H
DIRECTION: NORTH(INVENTORY)

ROAD NAME	FUNCTIONAL CLASS	STATE SYSTEM	NHS	MAINTENANCE	MILEPOINT	MILEPOINT DESCRIPTION	MEDIAN TYPE	MARKED LANES	AADT
PROSPECT ST	U -Local	STATE SECONDARY		State Highway Agency	000.000 MD 202	LANDOVER RD (SB/L)	NONE	2	0
					000.010 MD 202	LANDOVER RD			
					000.026	ROAD END - GATE			

MARYLAND DEPARTMENT OF TRANSPORTATION
STATE HIGHWAY ADMINISTRATION
DATA SERVICES DIVISION

2020 HIGHWAY LOCATION REFERENCE

COUNTY: PRINCE GEORGE'S
DISTRICT: 3
DATE: 10/28/2021
VERSION:1.0

ROUTE NUMBER: MD 978 A
DIRECTION: EAST(INVENTORY)

ROAD NAME	FUNCTIONAL CLASS	STATE SYSTEM	NHS	MAINTENANCE	MILEPOINT	MILEPOINT DESCRIPTION	MEDIAN TYPE	MARKED LANES	AADT	
HALL RD	U -Local	STATE SECONDARY		State Highway Agency	000.000	MD 978 C	DEVONWOOD DR	NONE	2	2,335
					000.020			PAINTED (UNDIV)		
	U -Major Collector					000.235	MU 2152	PIN OAK PKWY	NONE	
						000.290			PAINTED (UNDIV)	
						000.294	MU 84	ASHLEIGH STATION CT		
						000.450		STRUC #160048001 - COLLINGTON BRANCH	NONE	
						000.500	MU 2170	POINTER RIDGE DR		
						000.615	MD 214	CENTRAL AVE (WB/L)		
						000.630	MD 214	CENTRAL AVE		

ROUTE NUMBER: MD 978 B
DIRECTION: EAST(INVENTORY)

ROAD NAME	FUNCTIONAL CLASS	STATE SYSTEM	NHS	MAINTENANCE	MILEPOINT	MILEPOINT DESCRIPTION	MEDIAN TYPE	MARKED LANES	AADT	
OLD CENTRAL AVE	U -Local	STATE SECONDARY		State Highway Agency	000.000	MD 214	CENTRAL AVE (WB/L)	NONE	2	0
					000.015	MD 214	CENTRAL AVE			
					000.300	US 301	CRAIN HWY (SB/L)			
					000.480	US 301	CRAIN HWY			
					000.750			CURBED		
					000.840	MD 214	CENTRAL AVE			

ROUTE NUMBER: MD 978 C
DIRECTION: NORTH(INVENTORY)

ROAD NAME	FUNCTIONAL CLASS	STATE SYSTEM	NHS	MAINTENANCE	MILEPOINT	MILEPOINT DESCRIPTION	MEDIAN TYPE	MARKED LANES	AADT	
DEVONWOOD DR	U -Local	STATE SECONDARY		State Highway Agency	000.000	MD 214	CENTRAL AVE	NONE	2	0
					000.000	MU 999	JENNINGS MILL DR			
					000.015	MD 214	CENTRAL AVE (WB/L)			
					000.020			CURBED		
					000.040	MU 3532	DEVONWOOD DR			
					000.040	MD 978 A	HALL RD			

MARYLAND DEPARTMENT OF TRANSPORTATION
STATE HIGHWAY ADMINISTRATION
DATA SERVICES DIVISION

2020 HIGHWAY LOCATION REFERENCE

COUNTY: PRINCE GEORGE'S
DISTRICT: 3
DATE: 10/28/2021
VERSION:1.0

ROUTE NUMBER: MD 979
DIRECTION: NORTH(INVENTORY)

ROAD NAME	FUNCTIONAL CLASS	STATE SYSTEM	NHS	MAINTENANCE	MILEPOINT	MILEPOINT DESCRIPTION	MEDIAN TYPE	MARKED LANES	AADT	
MAIN ST	U -Major Collector	STATE SECONDARY		State Highway Agency	000.062	MU 230	MAIN ST	NONE	2	8,415
					000.062	US 1	SECOND ST			
	U -Minor Collector				000.092					
					000.132	MU 230	MAIN ST			
					000.132	US 1	WASHINGTON BLVD (SB/L)			

ROUTE NUMBER: MD 980 D
DIRECTION: EAST(INVENTORY)

ROAD NAME	FUNCTIONAL CLASS	STATE SYSTEM	NHS	MAINTENANCE	MILEPOINT	MILEPOINT DESCRIPTION	MEDIAN TYPE	MARKED LANES	AADT	
RITCHIE MARLBORO RD	U -Major Collector	STATE SECONDARY		State Highway Agency	000.000	CO 4024	OLD MARLBORO PIKE	PAINTED (UNDIV)	2	11,190
					000.000	CO 974	RITCHIE MARLBORO RD			
					000.080		STRUC #160189001 - FEDERAL SPRING BRANCH	NONE		
					000.100	RP 4	RAMP 2 FR MD 4 WB TO MD 980D NB			
					000.210	MD 4	PENNSYLVANIA AVE			
					000.210		STRUC #160102001			
					000.270	RP 4	RAMP 3 FR MD 4 EB TO MD 980D NB			

ROUTE NUMBER: US 1
DIRECTION: NORTH(INVENTORY)

ROAD NAME	FUNCTIONAL CLASS	STATE SYSTEM	NHS	MAINTENANCE	MILEPOINT	MILEPOINT DESCRIPTION	MEDIAN TYPE	MARKED LANES	AADT		
RHODE ISLAND AVE	U -Principal Arterial – Other	STATE SECONDARY	NHS	State Highway Agency	000.000		EASTERN AVE (DC MAINT)	CURBED	4	16,311	
					000.000	MU 140	OTIS ST				
					000.000		WASH DC LINE				
					000.150			ROUNDAABOUT			
					000.154	XO 893	CROSSOVER				
					000.160	MU 9340	34TH ST				
					000.170	MU 155	PERRY ST	CURBED			
					000.181	XO 894	CROSSOVER				
					000.340	MU 9370	37TH ST				

MARYLAND DEPARTMENT OF TRANSPORTATION
STATE HIGHWAY ADMINISTRATION
DATA SERVICES DIVISION

2020 HIGHWAY LOCATION REFERENCE

COUNTY: PRINCE GEORGE'S
DISTRICT: 3
DATE: 10/28/2021
VERSION:1.0

ROUTE NUMBER: US 1

DIRECTION: NORTH(INVENTORY)

ROAD NAME	FUNCTIONAL CLASS	STATE SYSTEM	NHS	MAINTENANCE	MILEPOINT	MILEPOINT DESCRIPTION	MEDIAN TYPE	MARKED LANES	AADT
RHODE ISLAND AVE	U -Principal Arterial – Other	STATE SECONDARY	NHS	State Highway Agency	000.390 MU 370	37TH PL	CURBED	4	16,311
					000.480 MD 208	38TH ST			
					000.540 MU 391	39TH ST			
					000.610 MU 30	BUNKER HILL RD			
					000.680 MU 150	UTAH AVE			
					000.790 MU 170	VOLTA AVE			
					000.880 MU 60	WEBSTER ST			
					000.970 MU 52	WALLACE RD #2			
					001.090		POSITIVE BARRIER		
					001.140	STRUC #160005001 - NORTHWEST BRANCH			
					001.170		CURBED		
					001.237 CO 5562	CHARLES L ARMENTROUT DR			
					001.420 MU 91	CRITTENDEN ST	NONE		
					001.430 MU 9423	42ND PL #1	CURBED		
					001.520 MU 9431	43RD AVE #1			
					001.631		NONE	3	
BALTIMORE AVE					001.700 MU 121	FARRAGUT ST #1			
					001.730			4	
					001.770 MU 130	GALLATIN ST			
					001.820 US 1 AL	BALTIMORE AVE			25,621
					001.830 MU 150	HAMILTON ST			
					001.880 MU 152	HAMILTON ST #2			
					001.925 OP 5623	45TH AVE			
					001.970 OP 5539	JEFFERSON ST	CENTER TLA (UNDIV)		
					002.090 OP 5534	LONGFELLOW ST			
					002.090 MU 262	LONGFELLOW ST #2			
					002.180 MU 100	MADISON ST	NONE		
					002.180 MU 282	MADISON ST #2			
					002.200		CENTER TLA (UNDIV)		
					002.250 MU 330	OGLETHORPE ST			

MARYLAND DEPARTMENT OF TRANSPORTATION
STATE HIGHWAY ADMINISTRATION
DATA SERVICES DIVISION

2020 HIGHWAY LOCATION REFERENCE

COUNTY: PRINCE GEORGE'S
DISTRICT: 3
DATE: 10/28/2021
VERSION:1.0

ROUTE NUMBER: US 1
DIRECTION: NORTH(INVENTORY)

ROAD NAME	FUNCTIONAL CLASS	STATE SYSTEM	NHS	MAINTENANCE	MILEPOINT	MILEPOINT DESCRIPTION	MEDIAN TYPE	MARKED LANES	AADT
BALTIMORE AVE	U -Principal Arterial – Other	STATE SECONDARY	NHS	State Highway Agency	002.370 MU 341	OLIVER ST #1	CENTER TLA (UNDIV)	4	25,621
					002.400 MU 60	HARRISON AVE			
					002.410 MU 150	OLIVER ST			
					002.460 MU 225	RIVERDALE RD			
					002.510 MU 180	QUEENSBURY RD	NONE		
					002.606 MD 410	EAST WEST HWY			
					002.610				19,341
					002.612 MD 410	EAST WEST HWY (WB/L)			
					002.670		CENTER TLA (UNDIV)		
					002.690 MU 110	SHERIDAN ST			
					002.690 MU 241	SHERIDAN ST #1			
					002.760 MU 130	TUCKERMAN ST			
					002.780 MU 291	TUCKERMAN ST #1			
					002.810 MU 161	WELLS PKWY E #1			
					002.830 MU 171	WELLS PKWY W #1			
					002.880 GV 122	WELLS PKWY			
					002.890 OP 5507	ENT TO US POSTAL MGMNT CTR			
					002.910 MU 141	UNDERWOOD ST #1			
					002.970 MU 150	VAN BUREN ST			
					003.130 MU 20	ALBION RD			
					003.200 MU 30	AMHERST RD	NONE		
					003.200 MU 100	PINEWAY			
					003.200 MU 105	QUEENS CHAPEL RD			
					003.250		CENTER TLA (UNDIV)		
					003.260 MU 90	BEECHWOOD RD			
					003.260 MU 22	BEECHWOOD RD #2			
					003.320 MU 180	CARLETON TERR			
					003.430 MU 100	PINEWAY			
					003.450 MU 490	FORDHAM LA			
					003.520 MU 550	GUILFORD DR	CURBED		

MARYLAND DEPARTMENT OF TRANSPORTATION
STATE HIGHWAY ADMINISTRATION
DATA SERVICES DIVISION

2020 HIGHWAY LOCATION REFERENCE

COUNTY: PRINCE GEORGE'S
DISTRICT: 3
DATE: 10/28/2021
VERSION:1.0

ROUTE NUMBER: US 1

DIRECTION: NORTH(INVENTORY)

ROAD NAME	FUNCTIONAL CLASS	STATE SYSTEM	NHS	MAINTENANCE	MILEPOINT	MILEPOINT DESCRIPTION	MEDIAN TYPE	MARKED LANES	AADT
BALTIMORE AVE	U -Principal Arterial – Other	STATE SECONDARY	NHS	State Highway Agency	003.520	MU 555	GUILFORD RD	CURBED	19,341
					003.580	MU 175	CALVERT RD		
					003.660	MU 561	HARTWICK RD		
					003.750	MU 670	KNOX RD		
					003.790	MU 710	LEHIGH AVE		
					003.830	MU 270	COLLEGE AVE		
					003.930	SR 82	FRATERNITY ROW		
					003.990	SR 82	FRATERNITY ROW		
					004.080	SR 163	ROSSBOROUGH LA	NONE	
					004.130			CURBED	
					004.314	MD 431	CAMPUS DR		
			NOT NHS		004.320				30,372
					004.325	MD 431	CAMPUS DR (NB/L)		
					004.380		STRUC #160004001 - PAINT BRANCH		
					004.414	MU 700	LAKELAND RD	PAINTED (UNDIV)	
					004.461			CENTER TLA (UNDIV)	
					004.485	MU 830	MELBOURNE PL		
					004.575	MU 880	NAVAHOE ST		
					004.615	OP 5545	BERWYN HOUSE RD		
					004.685	MU 1021	PONTIAC ST #1		
					004.765	MU 1051	QUEBEC ST		
					004.835	MU 100	BERWYN RD		
					004.975	MU 1160	TECUMSEH ST		
					005.026	CO 231	METZEROTT RD		
					005.035	MD 430	GREENBELT RD		
					005.085	MU 150	BRANCHVILLE RD		
					005.155	RP 1	RAMP 6 FR MD 193 EB TO US 1 SB		
					005.240		STRUC #160003001		39,081
					005.241	MD 193	UNIVERSITY BLVD		
					005.249	MD 193	UNIVERSITY BLVD (WB/L)		

MARYLAND DEPARTMENT OF TRANSPORTATION
STATE HIGHWAY ADMINISTRATION
DATA SERVICES DIVISION

2020 HIGHWAY LOCATION REFERENCE

COUNTY: PRINCE GEORGE'S
DISTRICT: 3
DATE: 10/28/2021
VERSION:1.0

ROUTE NUMBER: US 1
DIRECTION: NORTH(INVENTORY)

ROAD NAME	FUNCTIONAL CLASS	STATE SYSTEM	NHS	MAINTENANCE	MILEPOINT	MILEPOINT DESCRIPTION	MEDIAN TYPE	MARKED LANES	AADT
BALTIMORE AVE	U -Principal Arterial – Other	STATE SECONDARY	NOT NH	State Highway Agency	005.305	RP 1 RAMP 1 FR US 1 NB TO MD 193 WB	CENTER TLA (UNDIV)	4	39,081
					005.325	RP 1 RAMP 8 FR US 1 SB TO MD 193 WB			
					005.345	RP 1 RAMP 2 FR MD 193 WB TO US 1 NB			
					005.395	MU 192 CHEROKEE ST #2			
					005.415	MU 191 CHEROKEE ST #1			
					005.555	MU 361 DELAWARE ST #1			
					005.625	MU 451 ERIE ST #1			
					005.629	MU 452 ERIE ST #2			
					005.715	MU 510 FOX ST	NONE		
					005.750		CENTER TLA (UNDIV)		
					005.765	MU 610 INDIAN LA			
					005.955	MU 580 HOLLYWOOD RD	NONE		
					005.980		CENTER TLA (UNDIV)		
					006.055	MU 681 LACKAWANNA ST #1			
					006.087		CURBED		
					006.155	CO 14 CHERRY HILL RD			
					006.270			5	
					006.275	MU 440 EDGEWOOD RD			
					006.305	RP 95 RAMP 4 FR US 1 NB TO RAMP 10 (TO IS 95)			
					006.351			4	
					006.356	RP 95 RAMP 3 FR RAMP 10 (FR IS 495) TO US 1 NB			
					006.425	RP 95 RAMP 10 FR IS 495 EB TO IS 95 SB			
			NHS		006.430	EXIT #25			34,272
					006.430	STRUC #160134001			
					006.431	IS 95 CAPITAL BELTWAY (SB/L)			
					006.443	IS 95 CAPITAL BELTWAY			
					006.495	RP 95 RAMP 1 FR US 1 NB TO IS 95 WB			
					006.530			6	
					006.535	RP 95 RAMP 7 FR IS 95 WB TO US 1 SB			
					006.600			5	

MARYLAND DEPARTMENT OF TRANSPORTATION
STATE HIGHWAY ADMINISTRATION
DATA SERVICES DIVISION

2020 HIGHWAY LOCATION REFERENCE

COUNTY: PRINCE GEORGE'S
DISTRICT: 3
DATE: 10/28/2021
VERSION:1.0

ROUTE NUMBER: US 1

DIRECTION: NORTH(INVENTORY)

ROAD NAME	FUNCTIONAL CLASS	STATE SYSTEM	NHS	MAINTENANCE	MILEPOINT	MILEPOINT DESCRIPTION	MEDIAN TYPE	MARKED LANES	AADT
BALTIMORE AVE	U -Principal Arterial – Other	STATE SECONDARY	NHS	State Highway Agency	006.677		CURBED	6	34,272
					006.682	XO 934 CROSSOVER			
					006.850			5	
					006.855	GV 54 CIRCLE DR			
					007.110			4	
					007.115	CO 20 SUNNYSIDE AVE	NONE		
					007.165		CENTER TLA (UNDIV)		
					007.375	CO 19 MONTGOMERY RD	NONE		
					007.425	CO 1291 RHODE ISLAND AVE			
					007.455	CO 2362 EWING RD			
					007.455	CO 6699 RHODE ISLAND AVE			
					007.517		CENTER TLA (UNDIV)		
					007.735	CO 3075 SOUTHARD DR	NONE		
					007.765		CENTER TLA (UNDIV)		
					007.805	CO 17 ST MARYS ST			
					007.875	CO 15 SELLMAN RD	NONE		
					007.908		CENTER TLA (UNDIV)		
					008.000		NONE		27,620
					008.005	MD 212 A POWDER MILL RD			
					008.048		CENTER TLA (UNDIV)		
					008.075	CO 1463 HARFORD AVE			
					008.155	CO 1602 PRINCE GEORGES AVE			
					008.250	STRUC #160252001 - INDIAN CREEK			
					008.425	CO 1362 HOWARD AVE			
					008.485	CO 2174 GARRETT AVE			
					008.565	CO 3359 ODELL RD			
					008.615	CO 3242 MANHEIM AVE			
					008.675	CO 2173 NAPLES AVE			
					008.725	CO 1535 OLYMPIA AVE			
					008.785	CO 3174 LINCOLN AVE			

MARYLAND DEPARTMENT OF TRANSPORTATION
STATE HIGHWAY ADMINISTRATION
DATA SERVICES DIVISION

2020 HIGHWAY LOCATION REFERENCE

COUNTY: PRINCE GEORGE'S
DISTRICT: 3
DATE: 10/28/2021
VERSION:1.0

ROUTE NUMBER: US 1

DIRECTION: NORTH(INVENTORY)

ROAD NAME	FUNCTIONAL CLASS	STATE SYSTEM	NHS	MAINTENANCE	MILEPOINT	MILEPOINT DESCRIPTION	MEDIAN TYPE	MARKED LANES	AADT
BALTIMORE AVE	U -Principal Arterial – Other	STATE SECONDARY	NHS	State Highway Agency	008.867	CO 3078	QUIMBY AVE	PAINTED (UNDIV)	27,620
					008.907		CURBED		
					008.919	XO 935	CROSSOVER		
					008.939	XO 936	CROSSOVER		
					009.024	CO 10	AMMENDALE RD		
					009.154		CENTER TLA (UNDIV)		
					009.846	MD 212	RITZ WAY		
					009.854		PAINTED (UNDIV)		
					009.860	MD 212	RITZ WAY (SB/L)		
					009.984		CURBED		
			NOT NHS		010.124	CO 2737	MUIRKIRK MEADOWS DR		
					010.209		PAINTED (UNDIV)		
					010.264	CO 21	MUIRKIRK RD		
					010.280		STRUC #P0102		
					010.319		CURBED		
					010.574	MD 200	INTERCOUNTY CONNECTOR (WB/L)	POSITIVE BARRIER	
					010.604	RP 200	RAMP 3 FR MD 200 EB TO US 1 NB		
					010.620				27,972
					010.663		UNPROTECTED		
					010.840		CURBED		
					010.879		PAINTED (UNDIV)		
					011.374	CO 4788	ACADEMY LA		
					011.390		CENTER TLA (UNDIV)		
					011.512		PAINTED (UNDIV)		
					011.562		CURBED		
					011.614	CO 6	CONTEE RD	NONE	
					011.630				32,682
					011.680		CURBED		
					011.776		CENTER TLA (UNDIV)		
					011.790	CO 261	CONTEE PL		

MARYLAND DEPARTMENT OF TRANSPORTATION
STATE HIGHWAY ADMINISTRATION
DATA SERVICES DIVISION

2020 HIGHWAY LOCATION REFERENCE

COUNTY: PRINCE GEORGE'S
DISTRICT: 3
DATE: 10/28/2021
VERSION:1.0

ROUTE NUMBER: US 1

DIRECTION: NORTH(INVENTORY)

ROAD NAME	FUNCTIONAL CLASS	STATE SYSTEM	NHS	MAINTENANCE	MILEPOINT	MILEPOINT DESCRIPTION	MEDIAN TYPE	MARKED LANES	AADT
BALTIMORE AVE	U -Principal Arterial – Other	STATE SECONDARY	NOT NH	State Highway Agency	011.830 MU 58	BRAYGREEN RD	CENTER TLA (UNDIV)	4	32,682
					011.850 CO 2044	PINEHILL ST			
					011.910 CO 1949	WILLOW ST			
					011.960 MU 212	LAUREL LAKES CT			
					012.110 CO 1020	CYPRESS ST	NONE		
					012.120			5	
					012.180 CO 1019	SPRUCE HILL DR	CENTER TLA (UNDIV)		
					012.250 CO 1018	HOLLY ST			
					012.310 CO 1017	LINDENDALE DR			
					012.380 CO 1013	LOCUST GROVE DR			
					012.440 CO 5315	CHESTNUT RIDGE DR	NONE		
					012.510 CO 1012	MULBERRY ST			
					012.572		CENTER TLA (UNDIV)		
					012.640 CO 2089	CATALPA ST	PAINTED (UNDIV)		
					012.710 CO 5241	OAK ST	CURBED		
					012.720			6	
					012.790	STRUC #160217001 - BEAR BRANCH			
					012.837 CO 7	CHERRY LA			
					012.845 CO 7	CHERRY LA (WB/L)			
					012.850			5	
					012.878		PAINTED (UNDIV)		
					012.980		NONE	4	
					013.000		CENTER TLA (UNDIV)		
					013.126 MU 145	DOMER AVE	NONE		
SECOND ST					013.140			2	16,771
					013.175			3	
					013.326 MU 499	MARSHALL AVE			
					013.340			4	
					013.386 MU 55	BOWIE RD			
					013.400			3	

MARYLAND DEPARTMENT OF TRANSPORTATION
STATE HIGHWAY ADMINISTRATION
DATA SERVICES DIVISION

2020 HIGHWAY LOCATION REFERENCE

COUNTY: PRINCE GEORGE'S
DISTRICT: 3
DATE: 10/28/2021
VERSION:1.0

ROUTE NUMBER: US 1
DIRECTION: NORTH(INVENTORY)

ROAD NAME	FUNCTIONAL CLASS	STATE SYSTEM	NHS	MAINTENANCE	MILEPOINT	MILEPOINT DESCRIPTION	MEDIAN TYPE	MARKED LANES	AADT
SECOND ST	U -Principal Arterial – Other	STATE SECONDARY	NOT NH	State Highway Agency	013.426 OP 1163	GORMAN AVE	NONE	3	16,771
					013.476 MD 198	FORT MEADE RD			
					013.490			2	
					013.566 MD 198	FORT MEADE RD (WB/L)			
			NHS		013.580				14,751
					013.655			3	
					013.706 MU 210	LAUREL AVE			
					013.796 MU 260	MONTGOMERY ST			
					013.836 MU 220	LITTLE MONTGOMERY ST			
					013.867			2	
					013.906 MU 130	DINER AVE			
					013.976 MD 979	MAIN ST			
					014.120	HOWARD CO/L			
					014.120	STRUC #16001 PATUXENT RIVER			
					014.120 US 1	WASHINGTON BLVD			

ROUTE NUMBER: US 1 AL
DIRECTION: NORTH(INVENTORY)

ROAD NAME	FUNCTIONAL CLASS	STATE SYSTEM	NHS	MAINTENANCE	MILEPOINT	MILEPOINT DESCRIPTION	MEDIAN TYPE	MARKED LANES	AADT
BLADENSBURG RD	U -Minor Arterial	STATE SECONDARY		State Highway Agency	000.000	EASTERN AVE (DC MAINT)	NONE	4	17,494
					000.000	WASH DC LINE			
					000.067		CURBED		
					000.106		CENTER TLA (UNDIV)		
					000.150		CURBED		
					000.310		PAINTED (UNDIV)		
					000.380 MU 380	38TH AVE	NONE		
					000.410 MU 371	37TH PL			
					000.421		CURBED		
					000.470 MD 208	38TH AVE	NONE		

MARYLAND DEPARTMENT OF TRANSPORTATION
STATE HIGHWAY ADMINISTRATION
DATA SERVICES DIVISION

2020 HIGHWAY LOCATION REFERENCE

COUNTY: PRINCE GEORGE'S
DISTRICT: 3
DATE: 10/28/2021
VERSION:1.0

ROUTE NUMBER: US 1 AL
DIRECTION: NORTH(INVENTORY)

ROAD NAME	FUNCTIONAL CLASS	STATE SYSTEM	NHS	MAINTENANCE	MILEPOINT	MILEPOINT DESCRIPTION	MEDIAN TYPE	MARKED LANES	AADT							
BLADENSBURG RD	U -Minor Arterial	STATE SECONDARY		State Highway Agency	000.498		PAINTED (UNDIV)	4	17,494							
					000.560	MU 400	40TH AVE			NONE						
					000.613		CURBED									
					000.630	MU 401	40TH PL									
					000.640	MU 401	40TH PL			NONE						
					000.690	MU 410	41ST AVE									
					000.712		PAINTED (UNDIV)									
					000.750	MU 420	42ND AVE									
					000.800	MU 430	43RD AVE									
					000.820	MU 430	43RD AVE			CURBED						
					000.980		STRUC #160008001 - ANACOSTIA RIVER									
					BALTIMORE AVE							001.030	MD 450	ANNAPOLIS RD		13,031
												001.090	MD 450	ANNAPOLIS RD (WB/L)		
												001.140		POSITIVE BARRIER		
001.200	MU 150	UPSHUR ST														
001.390	MU 100	TANGLEWOOD DR														
001.440		STRUC #160255001 - NORTHEAST BRANCH														
001.480		STRUC #160007001 - ANACOSTIA RIVER	3													
001.515		NONE	2													
001.521	CO 5562	CHARLES L ARMENTROUT DR														
001.530		PAINTED (UNDIV)														
001.600	MU 20	ARUNDEL PL	NONE													
001.630	MU 90	CRITTENDEN ST														
001.680	MU 50	BUCHANAN ST														
001.750	MU 60	BURLINGTON RD														
001.800	MU 390	RHODE ISLAND AVE														
001.810	MU 113	EMERSON ST #3														
001.880	MU 102	DECATUR ST #2														
002.020		STRUC #16006														
002.090	US 1	BALTIMORE AVE														

MARYLAND DEPARTMENT OF TRANSPORTATION
STATE HIGHWAY ADMINISTRATION
DATA SERVICES DIVISION

2020 HIGHWAY LOCATION REFERENCE

COUNTY: PRINCE GEORGE'S
DISTRICT: 3
DATE: 10/28/2021
VERSION:1.0

ROUTE NUMBER: US 50
DIRECTION: EAST(INVENTORY)

ROAD NAME	FUNCTIONAL CLASS	STATE SYSTEM	NHS	MAINTENANCE	MILEPOINT	MILEPOINT DESCRIPTION	MEDIAN TYPE	MARKED LANES	AADT
JOHN HANSON HWY	U -Principal Arterial – Other Freew	STATE PRIMARY	NHS	State Highway Agency	000.000	WASH DC LINE	POSITIVE BARRIER	6	104,231
					000.180			4	74,991
					000.200	MD 295 BALTIMORE WASHINGTON PKWY			
					000.330	STRUC #160118001			
					000.380	RP 50 RAMP 6 FR US 50 EB TO MD 201 SB			
					000.450	RP 50 RAMP 5 FR MD 201 SB TO US 50 EB			
					000.470	MD 201 KENILWORTH AVE (SB/L)			
					000.500	STRUC #160027012			73,481
					000.517	RP 295 RAMP 2 FR MD 201 WB TO MD 295 NB			
					000.521	MD 201 KENILWORTH AVE			
					000.580	RP 50 RAMP 3 FR US 50 EB TO MD 201 NB			
					000.690	RP 50 RAMP 4 FR MD 201 NB TO US 50 EB			
					001.000	MILE MARKER 1.0			
					001.010	STRUC #160107002			
					001.240	RP 50 RAMP 3 FR US 50 EB TO MD 459 NB			
					001.450	MD 459 COLUMBIA PARK RD			67,363
					001.450	STRUC #160117002			
					001.613	RP 50 RAMP 2 FR COLUMBIA PK RD NB TO US 50 EB			
					001.796	XO 886 CROSSOVER			
					002.050	ATR STATION #0061 (CABINET WB/L)			
					002.410	RP 50 RAMP 6 FR US 50 EB TO MD 202 SB			
					002.580	RP 50 RAMP 5 FR RAMP 8 (FR MD 202) TO US 50 EB			
					002.690	RP 50 RAMP 5 FR RAMP 8 (FR MD 202) TO US 50 EB			
					002.690	STRUC #160106002			
					002.700	RP 50 RAMP 6 FR US 50 EB TO MD 202 SB			
					002.796	MD 202 LANDOVER RD (SB/L)			
					002.800	STRUC #160105002			66,533
					002.804	MD 202 LANDOVER RD			
					002.900	RP 50 RAMP 3 FR US 50 EB TO MD 202 NB			
					003.580				

6

MARYLAND DEPARTMENT OF TRANSPORTATION
STATE HIGHWAY ADMINISTRATION
DATA SERVICES DIVISION

2020 HIGHWAY LOCATION REFERENCE

COUNTY: PRINCE GEORGE'S
DISTRICT: 3
DATE: 10/28/2021
VERSION:1.0

ROUTE NUMBER: US 50
DIRECTION: EAST(INVENTORY)

ROAD NAME	FUNCTIONAL CLASS	STATE SYSTEM	NHS	MAINTENANCE	MILEPOINT	MILEPOINT DESCRIPTION	MEDIAN TYPE	MARKED LANES	AADT
JOHN HANSON HWY	U -Principal Arterial – Other Freew	STATE PRIMARY	NHS	State Highway Agency	003.770	RP 50 RAMP 6 FR US 50 EB TO MD 410 SB	POSITIVE BARRIER	6	66,533
					004.095	MD 410 VETERANS PKWY			
					004.100	EXIT #5			94,593
					004.100	STRUC #160115002			
					004.105	MD 410 VETERANS PKWY (WB/L)			
					004.250	RP 50 RAMP 4 FR MD 410 NB TO US 50 EB			
					004.310	STRUC #160114001			
					004.520	US 50 PA ARDWICK ARDMORE RD			
					004.520	STRUC #160113001			
					004.650	CO 2428 PENNSY DR			
					004.650	STRUC #160244001			
					004.670	RP 50 RAMP 5 FR US 50PA SB TO US 50 EB			
					005.040	BEG X-REF W/ IS 595			
					005.040	IS 595 JOHN HANSON HWY			
					005.040	RP 95 RAMP 3 FR IS 595/US 50 TO IS 95 NB			
					005.206	IS 595 JOHN HANSON HWY	NONE		0
					005.206	RP 95 RAMP 7 FR IS 595 WB TO IS 95 SB			
					005.267	IS 595 JOHN HANSON HWY			
					005.267	RP 95 RAMP 5 FR IS 95 SB TO IS 595 EB			
					005.318	IS 95 CAPITAL BELTWAY (SB/L)			
					005.318	IS 595 JOHN HANSON HWY			
					005.331	IS 95 CAPITAL BELTWAY			
					005.331	IS 595 JOHN HANSON HWY			
					005.463	IS 595 JOHN HANSON HWY			
					005.463	RP 95 RAMP 3 FR IS 595/US 50 TO IS 95 NB			
					005.552	IS 595 JOHN HANSON HWY			
					005.552	RP 95 RAMP 5 FR IS 95 SB TO IS 595 EB			
					005.559	IS 595 JOHN HANSON HWY			
					005.559	MD 950 A WHITFIELD CHAPEL RD			
					005.662	IS 595 JOHN HANSON HWY			

MARYLAND DEPARTMENT OF TRANSPORTATION
STATE HIGHWAY ADMINISTRATION
DATA SERVICES DIVISION

2020 HIGHWAY LOCATION REFERENCE

COUNTY: PRINCE GEORGE'S
DISTRICT: 3
DATE: 10/28/2021
VERSION:1.0

ROUTE NUMBER: US 50
DIRECTION: (INVENTORY)

ROAD NAME	FUNCTIONAL CLASS	STATE SYSTEM	NHS	MAINTENANCE	MILEPOINT	MILEPOINT DESCRIPTION	MEDIAN TYPE	MARKED LANES	AADT
					005.662	RP 95 RAMP 4 FR IS 95 NB TO IS 595 EB	NONE		0
					006.053	IS 595 JOHN HANSON HWY			
					006.053	MD 704 MARTIN LUTHER KING JR HWY (WB/L)			
					006.071	IS 595 JOHN HANSON HWY			
					006.071	MD 704 MARTIN LUTHER KING JR HWY			
					006.091	IS 595 JOHN HANSON HWY			
					006.091	RP 595 RAMP 6 FR IS 595 EB TO MD 704 SB			
					006.438	IS 595 JOHN HANSON HWY			
					006.438	RP 595 RAMP 5 FR MD 704 SB TO IS 595 EB			
					007.106	IS 595 JOHN HANSON HWY			
					007.106	MD 950 C LOTTSFORD VISTA RD			
					007.605	XO 661 CROSSOVER			
					007.605	IS 595 JOHN HANSON HWY			
					008.603	MD 193 ENTERPRISE RD			
					008.603	IS 595 JOHN HANSON HWY			
					008.610	MD 193 ENTERPRISE RD (WB/L)			
					008.610	IS 595 JOHN HANSON HWY			
					010.164	MD 950 D CHURCH RD			
					010.164	IS 595 JOHN HANSON HWY			
					010.423	XO 660 CROSSOVER			
					010.423	IS 595 JOHN HANSON HWY			
					011.295	IS 595 JOHN HANSON HWY			
					011.405	IS 595 JOHN HANSON HWY			
					011.405	RP 595 RAMP 6 FR IS 595 EB TO MD 197			
					011.754	MD 197 COLLINGTON RD (SB/L)			
					011.754	IS 595 JOHN HANSON HWY			
					011.764	MD 197 COLLINGTON RD			
					011.764	IS 595 JOHN HANSON HWY			
					011.789	IS 595 JOHN HANSON HWY			
					011.789	RP 595 RAMP 5 FR MD 197 SB TO IS 595 EB			

MARYLAND DEPARTMENT OF TRANSPORTATION
STATE HIGHWAY ADMINISTRATION
DATA SERVICES DIVISION

2020 HIGHWAY LOCATION REFERENCE

COUNTY: PRINCE GEORGE'S
DISTRICT: 3
DATE: 10/28/2021
VERSION:1.0

ROUTE NUMBER: US 50
DIRECTION: (INVENTORY)

ROAD NAME	FUNCTIONAL CLASS	STATE SYSTEM	NHS	MAINTENANCE	MILEPOINT	MILEPOINT DESCRIPTION	MEDIAN TYPE	MARKED LANES	AADT
					011.989 IS 595	JOHN HANSON HWY	NONE		0
					012.087 IS 595	JOHN HANSON HWY			
					012.087 RP 595	RAMP 4 FR MD 197 NB TO IS 595 EB			
					012.651 IS 595	JOHN HANSON HWY			
					012.651 RP 595	RAMP 6 FR IS 595 EB TO US 301 SB			
					013.109 IS 595	JOHN HANSON HWY			
					013.109 RP 595	RAMP 5 FR US 301 SB TO IS 595 EB			
					013.169 US 301	CRAIN HWY (SB/L)			
					013.169 IS 595	JOHN HANSON HWY			
					013.184 US 301	CRAIN HWY			
					013.184 IS 595	JOHN HANSON HWY			
					013.194 IS 595	JOHN HANSON HWY			
					013.194 RP 595	RAMP 1 FR RAMP 4 (FR US 301) TO RAMP 10			
					013.308 IS 595	JOHN HANSON HWY			
					013.308 RP 595	RAMP 3 FR RAMP 6 (FR IS 595 EB) TO MD 3			
					013.320 IS 595	JOHN HANSON HWY			
					013.320 RP 595	RAMP 9 FR IS 595 TO RAMP 4 (TO MD 3E)			
					013.526 IS 595	JOHN HANSON HWY			
					013.526 RP 595	RAMP 4 FR US 301 NB TO IS 595 EB			
					014.450	ANNE ARUNDEL CO/L			
					014.450	ANNE ARUNDEL CO/L			
					014.450 IS 595	JOHN HANSON HWY			

ROUTE NUMBER: US 50 PA
DIRECTION: SOUTH(INVENTORY)

ROAD NAME	FUNCTIONAL CLASS	STATE SYSTEM	NHS	MAINTENANCE	MILEPOINT	MILEPOINT DESCRIPTION	MEDIAN TYPE	MARKED LANES	AADT
ARDWICK ARDMORE RD	U -Major Collector	STATE SECONDARY	NOT NH	State Highway Agency	000.000 CO 4231	GARDEN CITY DR	NONE	3	6,661
					000.020			2	
					000.040 RP 50	RAMP 8 FR US 50PA SB TO US 50 WB			

MARYLAND DEPARTMENT OF TRANSPORTATION
STATE HIGHWAY ADMINISTRATION
DATA SERVICES DIVISION

2020 HIGHWAY LOCATION REFERENCE

COUNTY: PRINCE GEORGE'S
DISTRICT: 3
DATE: 10/28/2021
VERSION:1.0

ROUTE NUMBER: US 50 PA
DIRECTION: SOUTH(INVENTORY)

ROAD NAME	FUNCTIONAL CLASS	STATE SYSTEM	NHS	MAINTENANCE	MILEPOINT	MILEPOINT DESCRIPTION	MEDIAN TYPE	MARKED LANES	AADT	
ARDWICK ARDMORE RD	U -Major Collector	STATE SECONDARY	NOT NH	State Highway Agency	000.074	US 50	JOHN HANSON HWY (WB/L)	NONE	2	6,661
					000.080		STRUC #160113002			
					000.086	US 50	JOHN HANSON HWY			
					000.130	RP 50	RAMP 5 FR US 50PA SB TO US 50 EB			
					000.210	CO 65	ARDWICK ARDMORE RD			
					000.210	CO 2428	PENNSY DR			

ROUTE NUMBER: US 301
DIRECTION: NORTH(INVENTORY)

ROAD NAME	FUNCTIONAL CLASS	STATE SYSTEM	NHS	MAINTENANCE	MILEPOINT	MILEPOINT DESCRIPTION	MEDIAN TYPE	MARKED LANES	AADT	
CRAIN HWY	U -Principal Arterial - Other	STATE PRIMARY	NHS	State Highway Agency	000.000	MD 5		CURBED	6	86,632
					000.000		CHARLES CO/L			
					000.000	US 301	CRAIN HWY			
					000.000		STRUC #160058001 - MATTAWOMAN CREEK			
					000.061					
					000.200					
					000.254					
					000.420	CO 185	CEDARVILLE RD			
					000.620					
					000.660		STRUC #160057001 - TIMOTHY BRANCH			
					000.680					
					000.770	MD 5				
					000.770	OP 5091	BERRY ST			
					000.940	CO 6293	MATAPEAKE BUSINESS DR			
					001.167	CO 6881	TIMOTHY BRANCH DR			
					001.173	CO 6881	TIMOTHY BRANCH DR (WB/L)			
					001.355					
001.580	XO 862	CROSSOVER								
001.652										

MARYLAND DEPARTMENT OF TRANSPORTATION
STATE HIGHWAY ADMINISTRATION
DATA SERVICES DIVISION

2020 HIGHWAY LOCATION REFERENCE

COUNTY: PRINCE GEORGE'S
DISTRICT: 3
DATE: 10/28/2021
VERSION:1.0

ROUTE NUMBER: US 301
DIRECTION: NORTH(INVENTORY)

ROAD NAME	FUNCTIONAL CLASS	STATE SYSTEM	NHS	MAINTENANCE	MILEPOINT	MILEPOINT DESCRIPTION	MEDIAN TYPE	MARKED LANES	AADT
CRAIN HWY	U -Principal Arterial – Other	STATE PRIMARY	NHS	State Highway Agency	001.700		CURBED	6	86,632
					001.980	MD 5	POSITIVE BARRIER		
					001.980	XO 863 CROSSOVER			
					002.150			5	
					002.450	CO 164 SHORT CUT RD		4	
					002.460	MILE MARKER 29.0			
					002.550	BRANCH AVE		3	27,732
					002.585			4	
					002.630	STRUC #160056001 - (SB/L OV MD 5)			
					002.870		UNPROTECTED		
					002.930	MD 381 BRANDYWINE RD			
					003.300		POSITIVE BARRIER		
					003.425	MILE MARKER 30.0			
					004.080	CO 166 MISSOURI AVE			
					004.400	CO 2716 CHELTENHAM DR			
					004.420	MILE MARKER 31.0			
					004.540	CO 159 DYSON RD			
					004.730		UNPROTECTED		
					005.195	CO 6887 OAK BARRELL CT			
					005.429	MILE MARKER 32.0			
					005.430		POSITIVE BARRIER		
					005.494		UNPROTECTED		
					005.833		POSITIVE BARRIER		
					005.882		UNPROTECTED		
					006.130	CO 167 CHERRY TREE CROSSING RD			
					006.410	CO 132 FRANK TIPPETT RD			
					006.430	MILE MARKER 33.0			
					006.810	CO 135 OLD INDIAN HEAD RD			
					007.270	CO 4621 TIMBERLINE DR			
					007.330	MILE MARKER 34.0			

MARYLAND DEPARTMENT OF TRANSPORTATION
STATE HIGHWAY ADMINISTRATION
DATA SERVICES DIVISION

2020 HIGHWAY LOCATION REFERENCE

COUNTY: PRINCE GEORGE'S
DISTRICT: 3
DATE: 10/28/2021
VERSION:1.0

ROUTE NUMBER: US 301

DIRECTION: NORTH(INVENTORY)

ROAD NAME	FUNCTIONAL CLASS	STATE SYSTEM	NHS	MAINTENANCE	MILEPOINT	MILEPOINT DESCRIPTION	MEDIAN TYPE	MARKED LANES	AADT
CRAIN HWY	U -Principal Arterial – Other	STATE PRIMARY	NHS	State Highway Agency	007.430		POSITIVE BARRIER	4	27,732
					007.634		UNPROTECTED		
					008.130	CO 135 OLD INDIAN HEAD RD			
					008.480	CO 3348 FAIRHAVEN AVE			
					008.690	CO 136 TRUMPS HILL RD			
					008.906		POSITIVE BARRIER		
					009.073		UNPROTECTED		
					009.110		POSITIVE BARRIER		
					009.425	MILE MARKER 36.0			
					009.448		UNPROTECTED		
					009.595	CO 3923 HEATHERMORE BLVD			
					009.600		POSITIVE BARRIER		
					009.722	CO 3141 N MARLTON AVE			
					010.050	SR 189 WEST MARLTON AVE			
					010.110	STRUC #160055001 - CHARLES BRANCH			
					010.220	CO 137 S OSBORNE RD	UNPROTECTED		
					010.257		POSITIVE BARRIER		
					010.350	MD 382 CROOM RD			37,592
					010.400		UNPROTECTED		
					010.437	MILE MARKER 37.0			
					011.100		POSITIVE BARRIER		
					011.102	CO 1212 OLD CRAIN HWY			
	R -Principal Arterial – Other				011.436	MILE MARKER 38.0			
					012.340	CO 108 CROOM STATION RD			
					012.430		UNPROTECTED		
					012.650	CO 109 CHEW RD			
					012.927		POSITIVE BARRIER		
					013.240	CO 3519 CURTIS RD			
					013.730	STRUC #160054001 - WESTERN BRANCH			
	U -Principal Arterial – Other				013.850	MD 976 C NO NAME			

MARYLAND DEPARTMENT OF TRANSPORTATION
STATE HIGHWAY ADMINISTRATION
DATA SERVICES DIVISION

2020 HIGHWAY LOCATION REFERENCE

COUNTY: PRINCE GEORGE'S
DISTRICT: 3
DATE: 10/28/2021
VERSION:1.0

ROUTE NUMBER: US 301
DIRECTION: NORTH(INVENTORY)

ROAD NAME	FUNCTIONAL CLASS	STATE SYSTEM	NHS	MAINTENANCE	MILEPOINT	MILEPOINT DESCRIPTION	MEDIAN TYPE	MARKED LANES	AADT	
CRAIN HWY	U -Principal Arterial – Other	STATE PRIMARY	NHS	State Highway Agency	013.950	RP 301	RAMP 4 FR US 301 NB TO MD 4 EB	POSITIVE BARRIER	4	37,592
					014.040	RP 301	RAMP 3 FR MD 4 EB TO US 301 NB			
					014.088	MD 4	STEPHANIE ROPER HWY (SB/L)			
					014.100		STRUC #160097032			39,931
					014.112	MD 4	STEPHANIE ROPER HWY			
					014.170	RP 301	RAMP 1 FR US 301 NB TO MD 4 WB			
					014.260	RP 301	RAMP 2 FR MD 4 WB TO US 301 NB			
					014.340	CO 3799	CHEVY DR			
					014.430		MILE MARKER 41.0			
					014.798	CO 4025	MARLBORO PIKE			
					016.059	CO 3199	VILLAGE DR W			
					016.424	XO 874	CROSSOVER			
					016.850	CO 115	SWANSON RD			
					017.080					5
					017.190					6
					017.350	CO 103	LEELAND RD S			UNPROTECTED
					017.430		MILE MARKER 44.0			
					017.570					4
					017.690					POSITIVE BARRIER
					017.760					UNPROTECTED
					017.810	XO 877	CROSSOVER			
					018.323					POSITIVE BARRIER
					018.391					UNPROTECTED
					018.586					POSITIVE BARRIER
					018.670	CO 102	CLAGETT LANDING RD			UNPROTECTED
					018.816	CO 2003	CLAGETT LANDING RD SPUR			
					018.824	CO 4639	TRADE ZONE AVE			
					019.020	CO 1914	QUEEN ANNE RD			
					019.196					POSITIVE BARRIER
					019.350	XO 946	CROSSOVER			

MARYLAND DEPARTMENT OF TRANSPORTATION
STATE HIGHWAY ADMINISTRATION
DATA SERVICES DIVISION

2020 HIGHWAY LOCATION REFERENCE

COUNTY: PRINCE GEORGE'S
DISTRICT: 3
DATE: 10/28/2021
VERSION:1.0

ROUTE NUMBER: US 301

DIRECTION: NORTH(INVENTORY)

ROAD NAME	FUNCTIONAL CLASS	STATE SYSTEM	NHS	MAINTENANCE	MILEPOINT	MILEPOINT DESCRIPTION	MEDIAN TYPE	MARKED LANES	AADT
CRAIN HWY	U -Principal Arterial – Other	STATE PRIMARY	NHS	State Highway Agency	019.555	CO 6883 PLEASANT COLONY DR	POSITIVE BARRIER	4	39,931
					019.562	MD 976 B NO NAME			
					019.950	MD 978 B OLD CENTRAL AVE			
					020.070	RP 301 RAMP 3 FR MD 214 EB TO US 301 NB			
					020.080	STRUC #160103001 (SB/L OV MD 214)			
					020.080	STRUC #160104032			
					020.082	MD 214 CENTRAL AVE			
					020.090	STRUC #160104042			54,531
					020.098	MD 214 CENTRAL AVE (WB/L)			
					020.130	RP 301 RAMP 1 FR US 301 NB TO MD 214 WB			
					020.280	RP 301 RAMP 2 FR MD 214 WB TO US 301 NB			
					020.429	MILE MARKER 47.0			
					020.530	MU 2131 PENNSBURY DR			
					020.540	CO 6704 MT NEBO WAY			
					020.700	CO 5706 FEDERAL HILL CT			
					020.820	MU 2170 POINTER RIDGE DR			
					021.020	CO 590 OLD MITCHELLVILLE RD			
					021.039	CO 6340 PEACH ST			
					021.310	CO 73 MITCHELLVILLE RD			
					021.310	CO 3643 QUEEN ANNE BRIDGE RD			
					021.427	MILE MARKER 48.0			
					021.830	XO 889 CROSSOVER			
					022.230	XO 891 CROSSOVER		5	
					022.450		UNPROTECTED		
					022.650	CO 104 MILL BRANCH RD			
					022.920	OP 319 NO NAME			
					022.960			6	
					023.147	MD 197 COLLINGTON RD (SB/L)			
					023.150				51,391
					023.153	MD 197 COLLINGTON RD			

MARYLAND DEPARTMENT OF TRANSPORTATION
STATE HIGHWAY ADMINISTRATION
DATA SERVICES DIVISION

2020 HIGHWAY LOCATION REFERENCE

COUNTY: PRINCE GEORGE'S
DISTRICT: 3
DATE: 10/28/2021
VERSION:1.0

ROUTE NUMBER: US 301
DIRECTION: NORTH(INVENTORY)

ROAD NAME	FUNCTIONAL CLASS	STATE SYSTEM	NHS	MAINTENANCE	MILEPOINT	MILEPOINT DESCRIPTION	MEDIAN TYPE	MARKED LANES	AADT
CRAIN HWY	U -Principal Arterial – Other	STATE PRIMARY	NHS	State Highway Agency	023.200		POSITIVE BARRIER	6	51,391
					023.220		UNPROTECTED		
					023.360	CO 6232 BALL PARK RD	POSITIVE BARRIER	5	
					023.550	MD 3 F GOVERNOR BRIDGE RD		4	
					023.631		UNPROTECTED		
					023.660	RP 595 RAMP 4 FR US 301 NB TO IS 595 EB			
					023.730		POSITIVE BARRIER		
					023.920	RP 595 RAMP 3 FR RAMP 6 (FR IS 595 EB) TO MD 3			
					023.920	STRUC #160229001			
					023.930		UNPROTECTED		
					024.000	IS 595 JOHN HANSON HWY			
					024.010	BEG X-REF W/ IS 595			
					024.010	MD 3 CRAIN HWY			
					024.010	EXIT #13			
					024.010	STRUC #160234001			
					025.280	ANNE ARUNDEL CO/L	NONE		0
					025.280	ANNE ARUNDEL CO/L			

MARYLAND DEPARTMENT OF TRANSPORTATION
STATE HIGHWAY ADMINISTRATION
DATA SERVICES DIVISION

2020 HIGHWAY LOCATION REFERENCE

COUNTY:PRINCE GEORGES
DISTRICT: 3
DATE: 11/4/2021
VERSION:1.0

ROUTE NUMBER: IS 95
DIRECTION: SOUTH (NON INVENTORY)

MILEPOINT		MILEPOINT DESCRIPTION
000.000		HOWARD CO/L
000.000	IS 95	NO NAME (SB/L)
000.000		STRUC #160197021 - PATUXENT RIVER
000.106		MILE MARKER IL 34.0
000.340	CO 3	BROOKLYN BRIDGE RD
000.340		STRUC #160199002
001.050	RP 95	RAMP 5 FR IS 95 SB TO MD 198 EB
001.118		MILE MARKER IL 33.0
001.430	MD 198	SANDY SPRING RD (WB/L)
001.430		STRUC #160200041
001.450		EXIT #33
001.450	MD 198	SANDY SPRING RD
001.450		STRUC #160200031
001.610	IS 95 CS	IS 95 SB CD LANE FR MD 198 TO MD 200
001.780	RP 95	RAMP 7 FR MD 198 WB TO IS 95 SB
001.780		STRUC #160202002
002.116		MILE MARKER IL 32.0
002.200	RP 95	RAMP 7 FR MD 198 WB TO IS 95 SB
002.515		EXIT #32
002.515	MD 206	KONTERRA DR
002.515		STRUC #1629600
002.970	RP 95	RAMP 8 FR IS 95 SB TO MD 200 WB
003.115		MILE MARKER IL 31.0
003.430	MD 200	INTERCOUNTY CONNECTOR (WB/L)
003.430		STRUC #P-V186041
003.450		EXIT #31
003.450	MD 200	INTERCOUNTY CONNECTOR
003.450		STRUC #P-V186031
003.540	RP 95	RAMP 3 FR RP 6 (FR MD200 EB) TO IS 95 NB
003.540		STRUC #P-V188011
004.160	IS 95 CS	IS 95 SB CD LANE FR MD 198 TO MD 200
004.240		STRUC #P-V189R10 INDIAN CREEK

MARYLAND DEPARTMENT OF TRANSPORTATION
STATE HIGHWAY ADMINISTRATION
DATA SERVICES DIVISION

2020 HIGHWAY LOCATION REFERENCE

COUNTY:PRINCE GEORGES
DISTRICT: 3
DATE: 11/4/2021
VERSION:1.0

ROUTE NUMBER: IS 95
DIRECTION: SOUTH (NON INVENTORY)

MILEPOINT		MILEPOINT DESCRIPTION
004.675	CO 2	OLD GUNPOWDER RD
004.675		STRUC #P-V189001
005.260	RP 95	RAMP 8 FR IS 95 SB TO MD 212 WB
005.373		STRUC #160204001 - LITTLE PAINT BRANCH
005.590	RP 95	RAMP 7 FR MD 212 WB TO IS 95 SB
005.601	MD 212	POWDER MILL RD (SB/L)
005.610		EXIT #29
005.610		STRUC #160205002
005.615	MD 212	POWDER MILL RD
005.755	RP 95	RAMP 5 FR IS 95 SB TO MD 212 EB
005.790		STRUC #160040001 - LITTLE PAINT BRANCH
006.050	RP 95	RAMP 6 FR MD 212 EB TO IS 95 SB
006.980	CO 14	CHERRY HILL RD
006.980		STRUC #160044002
007.060	IS 95 X-	NO NAME (SB/L)
007.700	RP 95	RAMP 7 FR IS 95 WB TO IS 95X SB
007.800	IS 95 X-	NO NAME
007.920	IS 495	CAPITAL BELTWAY (WB/L)
007.920		EXIT #27
007.920		STRUC #160176001
008.330	IS 495	CAPITAL BELTWAY
008.365	CO 14	CHERRY HILL RD
008.365		STRUC #160175001
008.584		MILE MARKER IL 26.0
008.649		STRUC #160133001 - LITTLE PAINT BRANCH
009.107	US 1	BALTIMORE AVE (SB/L)
009.110		EXIT #25
009.110		STRUC #160134002
009.112	US 1	BALTIMORE AVE
009.330	RP 95	RAMP 10 FR IS 495 EB TO IS 95 SB
009.455	CO 1291	RHODE ISLAND AVE
009.455		STRUC #160135001
009.635		MILE MARKER IL 25.0
010.030		EXIT #24

MARYLAND DEPARTMENT OF TRANSPORTATION
STATE HIGHWAY ADMINISTRATION
DATA SERVICES DIVISION

2020 HIGHWAY LOCATION REFERENCE

COUNTY:PRINCE GEORGES
DISTRICT: 3
DATE: 11/4/2021
VERSION:1.0

ROUTE NUMBER: IS 95
DIRECTION: SOUTH (NON INVENTORY)

MILEPOINT		MILEPOINT DESCRIPTION
010.030	OP 5032	GREENBELT COMMUTER STATION RD
010.130		STRUC #160136001
010.145		MILE MARKER IL 24.5
010.460	OP 5032	GREENBELT COMMUTER STATION RD
010.515		STRUC #160137001 - INDIAN CREEK
010.655	MU 40	CHERRYWOOD LA
010.655		STRUC #P-0117
010.925		STRUC #160138001 - INDIAN CREEK
011.010	RP 95	RAMP 6 FR IS 95 EB TO MD 201 SB
011.057		MILE MARKER IL 23.5
011.210	RP 95	RAMP 5 FR MD 201 SB TO IS 95 EB
011.240	MD 201	KENILWORTH AVE (SB/L)
011.240		STRUC #160140022
011.260		EXIT #23
011.260	MD 201	KENILWORTH AVE
011.260		STRUC #160140022
011.510	RP 95	RAMP 4 FR MD 201 NB TO IS 95 EB
011.813	MD 193	GREENBELT RD (WB/L)
011.820		STRUC #160141061
011.829	MD 193	GREENBELT RD
011.950	RP 95	RAMP 8 FR IS 95 SB TO MD 295 WB
012.120	RP 95	RAMP 7 FR MD 295 WB TO IS 95 SB
012.150	MD 295	BALTIMORE WASHINGTON PKWY (SB/L)
012.150		STRUC #160142022
012.170	MD 295	BALTIMORE WASHINGTON PKWY
012.170		EXIT #22
012.170		STRUC #160142022
012.240	RP 95	RAMP 5 FR IS 95 SB TO MD 295 EB
012.387		MILE MARKER IL 22.0
012.400	RP 95	RAMP 6 FR MD 295 EB TO IS 95 SB
012.956		MILE MARKER IL 21.5
013.260		ATR STATION #0055 (CABINET INNER LOOP)
013.310	CO 42	GOOD LUCK RD
013.310		STRUC #160143061

MARYLAND DEPARTMENT OF TRANSPORTATION
STATE HIGHWAY ADMINISTRATION
DATA SERVICES DIVISION

2020 HIGHWAY LOCATION REFERENCE

COUNTY:PRINCE GEORGES
DISTRICT: 3
DATE: 11/4/2021
VERSION:1.0

ROUTE NUMBER: IS 95
DIRECTION: SOUTH (NON INVENTORY)

MILEPOINT		MILEPOINT DESCRIPTION
014.460	RP 95	RAMP 8 FR IS 95 SB TO MD 450 WB
014.515		MILE MARKER IL 20.0
014.630	RP 95	RAMP 7 FR MD 450 WB TO IS 95 SB
014.663	MD 450	ANNAPOLIS RD (WB/L)
014.670		EXIT #20
014.670		STRUC #160144061
014.675	MD 450	ANNAPOLIS RD
014.929		MILE MARKER IL 19.5
015.200	RP 95	RAMP 9 FR IS 595 WB TO MD 950 SB
015.200		STRUC #160226001
015.220	RP 95	RAMP 5 FR IS 95 SB TO IS 595 EB
015.490	RP 95	RAMP 8 FR IS 95 SB TO IS 595 WB
015.595	RP 95	RAMP 7 FR IS 595 WB TO IS 95 SB
015.595		STRUC #160227001
015.723	IS 595	JOHN HANSON HWY (WB/L)
015.730		EXIT #19
015.730		STRUC #160146002
015.735	IS 595	JOHN HANSON HWY
015.770	RP 95	RAMP 5 FR IS 95 SB TO IS 595 EB
015.770		STRUC #160223001
015.795	RP 95	RAMP 3 FR IS 595/US 50 TO IS 95 NB
015.795		STRUC #160225001
015.970	RP 95	RAMP 7 FR IS 595 WB TO IS 95 SB
016.143	MD 704	MARTIN LUTHER KING JR HWY (WB/L)
016.150		STRUC #160147002
016.155	MD 704	MARTIN LUTHER KING JR HWY
016.355	CO 65	ARDWICK ARDMORE RD
016.355		STRUC #160148002
016.440		MILE MARKER IL 18.0
016.760	MU 140	GLENARDEN PKWY
016.760		STRUC #160149002
016.937		MILE MARKER IL 17.5
017.200		BEGIN CD LANE
017.490	RP 95	RAMP 8 FR IS 95 SB TO MD 202 WB

MARYLAND DEPARTMENT OF TRANSPORTATION
STATE HIGHWAY ADMINISTRATION
DATA SERVICES DIVISION

2020 HIGHWAY LOCATION REFERENCE

COUNTY: PRINCE GEORGES
DISTRICT: 3
DATE: 11/4/2021
VERSION: 1.0

ROUTE NUMBER: IS 95
DIRECTION: SOUTH (NON INVENTORY)

MILEPOINT	MILEPOINT DESCRIPTION
017.558	MILE MARKER IL 17.0
017.686 MD 202	LANDOVER RD
017.690	EXIT #17
017.690	STRUC #160150002
017.694 MD 202	LANDOVER RD (SB/L)
017.730 RP 95	RAMP 5 FR IS 95 SB TO MD 202 EB
017.900 RP 95	RAMP 6 FR MD 202 EB TO IS 95 SB
018.212 RP 95	RAMP 8 FR IS 95 SB TO MD 202F WB
018.375	END CD LANE
018.405 MD 202 F-	ARENA DR
018.405	EXIT #16
018.405	STRUC #160177002
018.447	MILE MARKER IL 16.0
018.540 RP 95	RAMP 6 FR MD 202F EB TO IS 95 SB
018.915	MILE MARKER IL 15.5
019.100	STRUC OVERHEAD - METRO
019.240 RP 95	RAMP 8 FR IS 95 SB TO MD 214 WB
019.397	MILE MARKER IL 15.0
019.457 MD 214	CENTRAL AVE (WB/L)
019.460	EXIT #15
019.460	STRUC #160153061
019.468 MD 214	CENTRAL AVE
019.520 RP 95	RAMP 5 FR IS 95 SB TO MD 214 EB
019.670 RP 95	RAMP 6 FR MD 214 EB TO IS 95 SB
019.700	STRUC #160156001 - SOUTHWEST BRANCH
019.905	MILE MARKER IL 14.5
020.451	MILE MARKER IL 14.0
020.805 RP 95	RAMP 8 FR IS 95 SB TO MD 221A WB
020.936	MILE MARKER IL 13.5
021.078 MD 221 A-	RITCHIE MARLBORO RD
021.080	EXIT #13
021.080	STRUC #160157061
021.083 MD 221 A-	RITCHIE MARLBORO RD (SB/L)
021.285	MILE MARKER IL 13.0

MARYLAND DEPARTMENT OF TRANSPORTATION
STATE HIGHWAY ADMINISTRATION
DATA SERVICES DIVISION

2020 HIGHWAY LOCATION REFERENCE

COUNTY:PRINCE GEORGES
DISTRICT: 3
DATE: 11/4/2021
VERSION:1.0

ROUTE NUMBER: IS 95
DIRECTION: SOUTH (NON INVENTORY)

MILEPOINT		MILEPOINT DESCRIPTION
021.370	RP 95	RAMP 6 FR MD 221A EB TO IS 95 SB
021.780		MILE MARKER IL 12.5
022.010	CO 89	D ARCY RD
022.010		STRUC #160158002
022.404		MILE MARKER IL 12.0
022.835		MILE MARKER IL 11.5
023.250	RP 95	RAMP 8 FR IS 95 SB TO MD 4 WB
023.348		MILE MARKER IL 11.0
023.385	RP 95	RAMP 7 FR MD 4 WB TO IS 95 SB
023.416	MD 4	PENNSYLVANIA AVE
023.430		EXIT #11
023.430		STRUC #160159061
023.439	MD 4	PENNSYLVANIA AVE (SB/L)
023.515	RP 95	RAMP 5 FR IS 95 SB TO MD 4 EB
023.670	RP 95	RAMP 6 FR MD 4 EB TO IS 95 SB
024.130		STRUC #160178001 - HENSON CREEK
024.161	GV 119	SUITLAND PKWY (WB/L)
024.185		STRUC #160160061
024.207	GV 119	SUITLAND PKWY
024.486		MILE MARKER IL 10.0
024.500	CO 483	FORESTVILLE RD
024.500		STRUC #160161002
024.535	RP 95	RAMP 7 FR IS 95 WB TO FORESTVILLE RD SB
024.758		MILE MARKER IL 9.5
025.116	CO 81	SUITLAND RD
025.120		EXIT #9
025.120		STRUC #160162061
025.385	RP 95	RAMP 8 FR SUITLAND RD SB TO IS 95 WB
025.409		MILE MARKER IL 9.0
025.965	CO 127	AUTH RD
025.965		STRUC #160163002
026.334		MILE MARKER IL 8.0
026.660	RP 95	RAMP 2 FR IS 95 SB TO AUTH RD
026.850	RP 95	RAMP 1 FR MD 5 NB TO IS 95 SB (WB)

MARYLAND DEPARTMENT OF TRANSPORTATION
STATE HIGHWAY ADMINISTRATION
DATA SERVICES DIVISION

2020 HIGHWAY LOCATION REFERENCE

COUNTY:PRINCE GEORGES
DISTRICT: 3
DATE: 11/4/2021
VERSION:1.0

ROUTE NUMBER: IS 95
DIRECTION: SOUTH (NON INVENTORY)

MILEPOINT		MILEPOINT DESCRIPTION
026.878	MD 5	BRANCH AVE
026.890		EXIT #7
026.890		STRUC #160164001
026.895	RP 5	RAMP 7 FR WOODS WAY WB TO MD 5 SB
026.900	MD 5	BRANCH AVE (SB/L)
026.995	RP 95	RAMP 7 FR RAMP 2 TO RAMP 6
026.995		STRUC #160288001
027.140	RP 95	RAMP 8 FR MD 5 SB TO IS 95 SB
027.141		MILE MARKER IL 7.0
027.555		STRUC #160165001 - HENSON CREEK
028.044		MILE MARKER IL 6.0
028.505		STRUC #160166002
028.505	CO 123	TEMPLE HILL RD
028.533		MILE MARKER IL 5.5
028.550		ATR STATION #0049
028.910		MILE MARKER IL 5.0
029.398		MILE MARKER IL 4.5
029.440	RP 95	RAMP 2 FR IS 95 WB TO MD 414 NB
029.670	RP 95	RAMP 1 FR MD 414 NB TO IS 95 WB
029.718		MILE MARKER IL 4.0
029.800	MD 414	ST BARNABAS RD
029.805		EXIT #4
029.805		STRUC #160167061
029.833	MD 414	ST BARNABAS RD (WB/L)
029.880	RP 95	RAMP 7 FR IS 95 WB TO MD 414 SB
029.947		MILE MARKER IL 3.8
030.020	RP 95	RAMP 8 FR MD 414 SB TO IS 95 WB
030.105		MILE MARKER IL 3.6
030.349		MILE MARKER IL 3.4
030.572		MILE MARKER IL 3.2
030.580	IS 95 LS	CAPITAL BELTWAY (SB LOCAL)
030.796		MILE MARKER IL 3.0
030.915	CO 1203	LIVINGSTON RD
030.915		STRUC #160168001

MARYLAND DEPARTMENT OF TRANSPORTATION
STATE HIGHWAY ADMINISTRATION
DATA SERVICES DIVISION

2020 HIGHWAY LOCATION REFERENCE

COUNTY:PRINCE GEORGE'S
DISTRICT: 3
DATE: 11/4/2021
VERSION:1.0

ROUTE NUMBER: IS 95
DIRECTION: SOUTH (NON INVENTORY)

MILEPOINT	MILEPOINT DESCRIPTION
030.968	MILE MARKER IL 2.8
031.294	MILE MARKER IL 2.4
031.330	MD 210 INDIAN HEAD HWY
031.335	EXIT #3
031.335	STRUC #160169002
031.344	MD 210 INDIAN HEAD HWY (SB/L)
031.578	MILE MARKER IL 2.2
031.605	MD 210 V- BALD EAGLE RD
031.605	STRUC #160170002
031.715	RP 95 RAMP 24 FR RP 11 (MD 210 NB) TO IS 95 LS
031.715	STRUC #160295001
031.769	MILE MARKER IL 2.0
031.958	MILE MARKER IL 1.8
032.085	RP 95 RAMP 24 FR RP 11 (MD 210 NB) TO IS 95 LS
032.161	MILE MARKER IL 1.6
032.300	RP 95 RAMP 1 FR NATL HARBOR BLVD TO IS 95 LS
032.304	STRUC #160270001 - IS 95 N/B LOCAL LN
032.355	MILE MARKER IL 1.4
032.370	RP 95 RAMP 13 FR RAMP 1 TO RP 2 (TO IS 295 NB)
032.380	RP 95 RAMP 3 FR IS 95 LN TO RP 2 (TO I 295 NB)
032.435	IS 295 ANACOSTIA FREEWAY
032.435	EXIT #2
032.435	STRUC #160267001 - (IS 295 N/B)
032.470	IS 295 ANACOSTIA FREEWAY (SB/L)
032.470	STRUC #160218001 - (IS 295 S/B)
032.540	RP 95 RAMP 9 FR IS 295 SB TO NATL HARBOR BLVD
032.540	STRUC #160266001
032.561	MILE MARKER IL 1.2
032.721	MILE MARKER IL 1.0
032.956	MILE MARKER IL 0.8
032.975	STRUC #160292001 - PED WALKWAY
033.373	MILE MARKER IL 0.4
033.700	STRUC #160173001 - POTOMAC RIVER
033.700	WASHINGTON DC LINE

MARYLAND DEPARTMENT OF TRANSPORTATION
STATE HIGHWAY ADMINISTRATION
DATA SERVICES DIVISION

2020 HIGHWAY LOCATION REFERENCE

COUNTY:PRINCE GEORGE'S
DISTRICT: 3
DATE: 11/4/2021
VERSION:1.0

ROUTE NUMBER: IS 95
DIRECTION: SOUTH (NON INVENTORY)

MILEPOINT **MILEPOINT DESCRIPTION**

033.771 VIRGINIA ST/L

ROUTE NUMBER: IS 95 X
DIRECTION: SOUTH (NON INVENTORY)

MILEPOINT **MILEPOINT DESCRIPTION**

000.000 EXIT #27
000.000 IS 95 NO NAME (SB/L)
000.535 RP 95 RAMP 8 FR IS 95X SB TO IS 495 WB
000.920 RP 95 RAMP 7 FR IS 95 WB TO IS 95X SB
000.935 IS 495 CAPITAL BELTWAY (WB/L)
000.935 STRUC #160123001
001.030 IS 495 CAPITAL BELTWAY
001.030 STRUC #160122001
001.110 RP 95 RAMP 5 FR IS 95X SB TO IS 495 NB
001.205 RP 95 RAMP 3 FR IS 495 EB TO IS 95X NB
001.205 STRUC #160121001
001.340 RP 95 RAMP 6 FR RAMP 3 (FR IS 495) TO IS 95X
001.340 OP 5454 WEIGH STATION ACCESS RD

ROUTE NUMBER: IS 295
DIRECTION: SOUTH (NON INVENTORY)

MILEPOINT **MILEPOINT DESCRIPTION**

000.000 WASH DC LINE
000.003 MILE MARKER 0.4
000.208 MILE MARKER 0.2
000.330 RP 95 RAMP 8 FR IS 295 SB TO IS 95 LS
000.520 RP 95 RAMP 9 FR IS 295 SB TO NATL HARBOR BLVD
000.750 IS 95 LS CAPITAL BELTWAY (SB LOCAL)
000.778 IS 95 CAPITAL BELTWAY (SB/L)
000.800 RP 95 RAMP 12 FR IS 295 SB TO MD 210 SB
000.800 STRUC #160267001

MARYLAND DEPARTMENT OF TRANSPORTATION
STATE HIGHWAY ADMINISTRATION
DATA SERVICES DIVISION

2020 HIGHWAY LOCATION REFERENCE

COUNTY:PRINCE GEORGES
DISTRICT: 3
DATE: 11/4/2021
VERSION:1.0

ROUTE NUMBER: IS 495
DIRECTION: WEST (NON INVENTORY)

MILEPOINT		MILEPOINT DESCRIPTION
000.000		EXIT #27
000.000	IS 95	NO NAME
000.215		STRUC #160131001 - PAINT BRANCH
000.300	IS 95	NO NAME (SB/L)
000.300		STRUC #16017600C
000.400	RP 95	RAMP 1 FR RAMP 4 (FR IS 95X) TO IS 495
000.415	IS 95 X-	NO NAME
000.415		STRUC #160127002
000.565	IS 95 X-	NO NAME (SB/L)
000.565		STRUC #160122001
000.830	RP 95	RAMP 8 FR IS 95X SB TO IS 495 WB
001.215	MD 212	RIGGS RD
001.215		STRUC #160120002
001.670	IS 495	CAPITAL BELTWAY (WB/L)
001.670		MONTGOMERY CO/L
001.670	RP 495	RAMP 2 FR IS 495 WB TO MD 650 NB

ROUTE NUMBER: IS 595
DIRECTION: WEST (NON INVENTORY)

MILEPOINT		MILEPOINT DESCRIPTION
000.000		ANNE ARUNDEL CO/L
000.000	IS 595	JOHN HANSON HWY (WB/L)
000.000		SIGNED AS US 50
000.000		STRUC #020026001 - PATUXENT RIVER
000.428		MILE MARKER 14.0
000.710	RP 595	RAMP 10 FR IS 595 WB TO IS 595 WB
000.960		BEGIN WB INSIDE HOV
001.110	RP 595	RAMP 9 FR IS 595 TO RAMP 4 (TO MD 3E)
001.110		STRUC #160230001
001.130	RP 595	RAMP 3 FR RAMP 6 (FR IS 595 EB) TO MD 3
001.130		STRUC #160232001
001.250	RP 595	RAMP 1 FR RAMP 4 (FR US 301) TO RAMP 10
001.256	MD 3	CRAIN HWY

MARYLAND DEPARTMENT OF TRANSPORTATION
STATE HIGHWAY ADMINISTRATION
DATA SERVICES DIVISION

2020 HIGHWAY LOCATION REFERENCE

COUNTY:PRINCE GEORGES
DISTRICT: 3
DATE: 11/4/2021
VERSION:1.0

ROUTE NUMBER: IS 595
DIRECTION: WEST (NON INVENTORY)

MILEPOINT	MILEPOINT DESCRIPTION
001.260	EXIT #13
001.260	STRUC #160234001
001.267 MD 3	CRAIN HWY (SB/L)
001.510 RP 595	RAMP 10 FR IS 595 WB TO IS 595 WB
001.770 RP 595	RAMP 8 FR MD 3 SB TO IS 595 WB
002.410 RP 595	RAMP 2 FR IS 595 WB TO MD 197 NB
002.430	STRUC #160228001 - PEDESTRIAN WALKWAY
002.655 MD 197	COLLINGTON RD
002.660	EXIT #11
002.660	STRUC #160086002
002.665 MD 197	COLLINGTON RD (SB/L)
002.730 RP 595	RAMP 1 FR MD 197 NB TO IS 595 WB
002.950 RP 595	RAMP 8 FR MD 197 SB TO IS 595 WB
003.110	STRUC #160087001
004.240 MD 950 D-	CHURCH RD
004.240	STRUC #160088002
005.776 MD 193	ENTERPRISE RD (WB/L)
005.780	STRUC #160089001
005.784 MD 193	ENTERPRISE RD
006.890	STRUC #160090001 - FOLLY BRANCH
007.270 MD 950 C-	LOTTSFORD VISTA RD
007.270	STRUC #160091002
007.810 RP 595	RAMP 7 FR IS 595 WB TO MD 704 SB
008.070 RP 595	RAMP 8 FR MD 704 SB TO IS 595 WB
008.261 MD 704	MARTIN LUTHER KING JR HWY
008.270	EXIT #8
008.270	STRUC #160092001
008.279 MD 704	MARTIN LUTHER KING JR HWY (WB/L)
008.430	END WB INSIDE HOV
008.510 RP 95	RAMP 9 FR IS 595 WB TO MD 950 SB
008.770 RP 95	RAMP 7 FR IS 595 WB TO IS 95 SB
008.790	STRUC #16011600C
008.790 MD 950 A-	WHITFIELD CHAPEL RD
008.890 RP 95	RAMP 3 FR IS 595/US 50 TO IS 95 NB

MARYLAND DEPARTMENT OF TRANSPORTATION
STATE HIGHWAY ADMINISTRATION
DATA SERVICES DIVISION

2020 HIGHWAY LOCATION REFERENCE

COUNTY:PRINCE GEORGE'S
DISTRICT: 3
DATE: 11/4/2021
VERSION:1.0

ROUTE NUMBER: IS 595
DIRECTION: WEST (NON INVENTORY)

MILEPOINT		MILEPOINT DESCRIPTION
008.980	RP 95	RAMP 1 FR IS 95 NB TO IS 595 WB
009.022	IS 95	CAPITAL BELTWAY
009.030		EXIT #7
009.030		STRUC #160146001
009.037	IS 95	CAPITAL BELTWAY (SB/L)
009.090	RP 95	RAMP 5 FR IS 95 SB TO IS 595 EB
009.090		STRUC #160223001
009.150	RP 95	RAMP 7 FR IS 595 WB TO IS 95 SB
009.150		STRUC #160227001
009.270	RP 95	RAMP 8 FR IS 95 SB TO IS 595 WB
009.290	US 50	JOHN HANSON HWY (WB/L)

ROUTE NUMBER: MD 3
DIRECTION: SOUTH (NON INVENTORY)

MILEPOINT		MILEPOINT DESCRIPTION
000.000		ANNE ARUNDEL CO/L
000.000	MD 3	ROBERT CRAIN HWY (SB/L)
000.000		STRUC #160053001 - PATUXENT RIVER
000.284	MD 450	ANNAPOLIS RD (WB/L)
000.296	MD 450	ANNAPOLIS RD
000.950	CO 1824	SYLVAN DR
001.037	MU 3655	WHITEMARSH PARK DRIVE
001.200	CO 1823	FOREST DR
001.660	RP 3	RAMP 8 FR MD 3 SB TO MD 3E WB
001.920	RP 3	RAMP 6 FR MD 3E EB TO MD 3 SB
001.954	MD 3 E-	BELAIR DR (WB/L)
001.960		STRUC #160240001
001.965	MD 3 E-	BELAIR DR
002.180	RP 595	RAMP 8 FR MD 3 SB TO IS 595 WB
002.460	RP 595	RAMP 7 FR RAMP 10 (FR IS 595) TO MD 3 SB
002.490	RP 595	RAMP 10 FR IS 595 WB TO IS 595 WB
002.490		STRUC #160236001
002.509	IS 595	JOHN HANSON HWY (WB/L)

MARYLAND DEPARTMENT OF TRANSPORTATION
 STATE HIGHWAY ADMINISTRATION
 DATA SERVICES DIVISION

2020 HIGHWAY LOCATION REFERENCE

COUNTY:PRINCE GEORGES
 DISTRICT: 3
 DATE: 11/4/2021
 VERSION:1.0

ROUTE NUMBER: MD 3
 DIRECTION: SOUTH (NON INVENTORY)

MILEPOINT		MILEPOINT DESCRIPTION
002.520	US 301	CRAIN HWY (SB/L)
002.520		EXIT #13
002.520		STRUC #160234001

ROUTE NUMBER: MD 3 E
 DIRECTION: WEST (NON INVENTORY)

MILEPOINT		MILEPOINT DESCRIPTION
000.009	MU 2555	SCIENCE DR
000.140	RP 3	RAMP 2 FR MD 3E WB TO MD 3 NB
000.230	RP 3	RAMP 3 FR MD 3E TO RAMP 2 (TO MD 3 NB)
000.283	MD 3	CRAIN HWY
000.290		STRUC #160240001
000.298	MD 3	CRAIN HWY (SB/L)
000.310	RP 3	RAMP 7 FR MD 3E WB TO RAMP 6 (MD 3 SB)
000.405	RP 3	RAMP 6 FR MD 3E EB TO MD 3 SB
000.415	RP 3	RAMP 8 FR MD 3 SB TO MD 3E WB
000.440	MU 110	BEECHTREE LA
000.560	MU 120	BELAIR DR
000.560	MU 1130	KENDALE LA

ROUTE NUMBER: MD 4
 DIRECTION: SOUTH (NON INVENTORY)

MILEPOINT		MILEPOINT DESCRIPTION
000.000		SOUTHERN AVE (DC MAINT)
000.000		WASH DC LINE
000.788	CO 3640	SHADYSIDE AVE
001.250	CO 4140	SPAULDING AVE
001.703	CO 2828	BROOKS DR
002.365	MD 458	SILVER HILL RD (SB/L)
002.374	MD 458	SILVER HILL RD
002.689	CO 86	PARKLAND DR
003.500	CO 85	WALTERS LA

MARYLAND DEPARTMENT OF TRANSPORTATION
STATE HIGHWAY ADMINISTRATION
DATA SERVICES DIVISION

2020 HIGHWAY LOCATION REFERENCE

COUNTY:PRINCE GEORGES
DISTRICT: 3
DATE: 11/4/2021
VERSION:1.0

ROUTE NUMBER: MD 4
DIRECTION: SOUTH (NON INVENTORY)

MILEPOINT		MILEPOINT DESCRIPTION
003.880	CO 1679	DONNELL DR
004.495	CO 483	FORESTVILLE RD
004.610	RP 95	RAMP 6 FR MD 4 EB TO IS 95 SB
004.850	RP 95	RAMP 5 FR IS 95 SB TO MD 4 EB
004.890		STRUC #160159051
004.897	IS 95	CAPITAL BELTWAY (SB/L)
004.910		STRUC #160159061
004.920	IS 95	CAPITAL BELTWAY
004.950	RP 95	RAMP 3 FR MD 4 EB TO IS 95 NB
005.110	RP 95	RAMP 4 FR IS 95 NB TO MD 4 EB
005.209	CO 4461	OLD MARLBORO PIKE (SB/L)
005.212	CO 4461	OLD MARLBORO PIKE
005.805	MD 337	SUITLAND PKWY (SB/L)
005.815	MD 337	SUITLAND PKWY
006.570	CO 92	DOWER HOUSE RD
007.860	RP 4	RAMP 6 FR MD 4 EB TO MD 223 SB
007.957	MD 223	WOODYARD RD (SB/L)
007.960		STRUC #160181021
007.964	MD 223	WOODYARD RD
008.160	RP 4	RAMP 4 FR MD 223 NB TO MD 4 EB
010.620	RP 4	RAMP 3 FR MD 4 EB TO MD 980D NB
010.830	RP 4	RAMP 5 FR MD 980D SB TO MD 4 EB
011.060	RP 4	RAMP 6 FR MD 4 EB TO OLD CRAIN HWY SB
011.300	CO 1212	OLD CRAIN HWY
011.300		STRUC #160101002
011.970		STRUC #160100041 - WESTERN BRANCH
012.030	RP 4	RAMP 6 FR MD 4 EB TO MD 717 SB
012.155		STRUC #160099041
012.155	MD 717	WATER ST
012.320	RP 4	RAMP 5 FR MD 717 SB TO MD 4 EB
012.510		STRUC #160108001
012.570		STRUC #160098001
012.590	RP 301	RAMP 6 FR MD 4 EB TO US 301 SB
012.710	RP 301	RAMP 5 FR US 301 SB TO MD 4 EB

MARYLAND DEPARTMENT OF TRANSPORTATION
STATE HIGHWAY ADMINISTRATION
DATA SERVICES DIVISION

2020 HIGHWAY LOCATION REFERENCE

COUNTY:PRINCE GEORGES
DISTRICT: 3
DATE: 11/4/2021
VERSION:1.0

ROUTE NUMBER: MD 4
DIRECTION: SOUTH (NON INVENTORY)

MILEPOINT		MILEPOINT DESCRIPTION
012.774	US 301	CRAIN HWY (SB/L)
012.780		STRUC #160097041
012.789	US 301	CRAIN HWY
012.840	RP 301	RAMP 3 FR MD 4 EB TO US 301 NB
012.930	RP 301	RAMP 4 FR US 301 NB TO MD 4 EB
013.685	MD 726	GREEN LANDING RD
013.685		STRUC #160096001
013.940	RP 4	RAMP 4 FR MD 726 NB TO MD 4 EB
014.200		ANNE ARUNDEL CO/L
014.200	MD 4	STEPHANIE ROPER HIGHWAY (SB/L)
014.200		STRUC #160095001 - PATUXENT RIVER

ROUTE NUMBER: MD 5
DIRECTION: SOUTH (NON INVENTORY)

MILEPOINT		MILEPOINT DESCRIPTION
000.000		SOUTHERN AVE (DC MAINT)
000.000		WASH DC LINE
000.171	RP 119	RAMP 2 FR SUITLAND PKWY WB TO MD 5 NB
000.175	RP 119	RAMP 1 FR MD 5 NB TO SUITLAND PKWY WB
000.207	GV 119	SUITLAND PKWY (WB/L)
000.210		STRUC #P GZ03
000.213	GV 119	SUITLAND PKWY
000.225	RP 119	RAMP 5 FR MD 5 SB TO SUITLAND PKWY EB
000.235	RP 119	RAMP 4 FR MD 5 TO RAMP 5 TO SUITLAND PKY
000.260	RP 119	RAMP 6 FR SUITLAND PKWY EB TO MD 5 SB
000.285		STRUC OVERHEAD - METRO
000.480	MD 637 A-	NO NAME
000.487	MD 637	NAYLOR RD (WB/L)
000.500	MD 637	NAYLOR RD
000.604	CO 605	CURTIS DR
000.890	CO 4237	32ND AVE
001.030	CO 607	COLEBROOKE DR
001.218	MD 458	SILVER HILL RD (SB/L)

MARYLAND DEPARTMENT OF TRANSPORTATION
STATE HIGHWAY ADMINISTRATION
DATA SERVICES DIVISION

2020 HIGHWAY LOCATION REFERENCE

COUNTY:PRINCE GEORGES
DISTRICT: 3
DATE: 11/4/2021
VERSION:1.0

ROUTE NUMBER: MD 5
DIRECTION: SOUTH (NON INVENTORY)

MILEPOINT	MILEPOINT DESCRIPTION
001.223 CO 5466	IVERSON ST
001.223 MD 458	SILVER HILL RD
001.795 MD 414	ST BARNABAS RD (WB/L)
001.800	STRUC #160193021
001.813 MD 414	ST BARNABAS RD
001.860 RP 5	RAMP 3 FR MD 5 EB TO MD 414 NB
002.020 RP 5	RAMP 4 FR MD 414 NB TO MD 5 EB
002.160 MD 967 B-	OLD BRANCH AVE
002.520 CO 2606	BEECH RD
002.620	STRUC #160012001 - HENSON CREEK
002.790 MD 967 C-	SIMPSON RD
002.857 RP 5	RAMP 5 FR MD 5 SB TO WOODS WAY EB
002.902	STRUC #160303001 - PED WALKWAY
003.080 RP 95	RAMP 8 FR MD 5 SB TO IS 95 SB
003.140 RP 95	RAMP 7 FR RAMP 2 TO RAMP 6
003.140	STRUC #160287001
003.264 IS 95	CAPITAL BELTWAY (SB/L)
003.280	EXIT #7 (IS 95)
003.280 RP 95	RAMP 5 FR MD 5 SB TO IS 95 NB
003.280	STRUC #160164002
003.297 IS 95	CAPITAL BELTWAY
003.350 RP 5	RAMP 7 FR WOODS WAY WB TO MD 5 SB
003.600 RP 95	RAMP 6 FR IS 95 NB TO MD 5 SB
003.630 MD 5 R-	MANCHESTER DR
003.630	STRUC #160254001
003.880 MD 5 Q-	LINDA LA
003.960 MD 5 Q-	LINDA LA (NB/L)
004.110 RP 5	RAMP 5 FR MD 5 SB TO MD 337 EB
004.518 RP 5	RAMP 5 FR MD 5 SB TO MD 337 EB
004.524 RP 5	RAMP 1 FR RAMP 4 (FR MD 5) TO MD 337
004.535 CO 126	ALLENTOWN RD
004.545	STRUC #160253001
004.940 RP 5	RAMP 7 FR ALLENTOWN RD WB TO MD 5 SB
005.730 MD 5 N-	NO NAME

MARYLAND DEPARTMENT OF TRANSPORTATION
STATE HIGHWAY ADMINISTRATION
DATA SERVICES DIVISION

2020 HIGHWAY LOCATION REFERENCE

COUNTY:PRINCE GEORGES
DISTRICT: 3
DATE: 11/4/2021
VERSION:1.0

ROUTE NUMBER: MD 5
DIRECTION: SOUTH (NON INVENTORY)

MILEPOINT		MILEPOINT DESCRIPTION
005.880	RP 5	RAMP 5 FR MD 5 SB TO MD 5L EB
006.190	MD 5 L-	COVENTRY WAY
006.190		EXIT #9
006.190		STRUC #160257001
006.530	RP 5	RAMP 7 FR MD 5L WB TO MD 5 SB
006.650	RP 5	RAMP 8 FR MD 5 SB TO MD 967D NB
006.820	RP 5	RAMP 6 FR MD 967D SB TO MD 5 SB
007.040	RP 5	RAMP 5 FR MD 5 SB TO MD 223 EB
007.355	RP 5	RAMP 5 FR MD 5 SB TO MD 223 EB
007.360		STRUC #160249001
007.360	MD 223	WOODYARD RD
007.364	RP 5	RAMP 7 FR MD 223 WB TO MD 5 SB
007.620	RP 5	RAMP 7 FR MD 223 WB TO MD 5 SB
008.550		STRUC #160182001 - PISCATAWAY CREEK
008.630	CO 130	SURRATTS RD
010.000		STRUC #160013001 - PISCATAWAY CREEK
010.000		STRUC #160196001 - PISCATAWAY CREEK
010.222	CO 1756	BURCH HILL RD
011.180	CO 823	MOORES RD
011.636	RP 5	RAMP 8 FR MD 5 SB TO MD 373
011.828	MD 631 A-	BRANDYWINE RD
012.520	US 301	CRAIN HWY (SB/L)
012.520		STRUC #160056002
012.725	CO 164	SHORT CUT RD
013.030	US 301	CRAIN HWY (SB/L)

ROUTE NUMBER: MD 5 L
DIRECTION: EAST (NON INVENTORY)

MILEPOINT		MILEPOINT DESCRIPTION
000.000	CO 2525	COVENTRY WAY
000.020	MD 967 D-	SERVICE RD
000.060	RP 5	RAMP 6 FR MD 5L EB TO RAMP 7 (TO MD 5)
000.090	RP 5	RAMP 5 FR MD 5 SB TO MD 5L EB

MARYLAND DEPARTMENT OF TRANSPORTATION
STATE HIGHWAY ADMINISTRATION
DATA SERVICES DIVISION

2020 HIGHWAY LOCATION REFERENCE

COUNTY:PRINCE GEORGES
DISTRICT: 3
DATE: 11/4/2021
VERSION:1.0

ROUTE NUMBER: MD 5 L
DIRECTION: EAST (NON INVENTORY)

MILEPOINT		MILEPOINT DESCRIPTION
000.094	MD 5	BRANCH AVE (SB/L)
000.100		EXIT #9 (MD 5)
000.100		STRUC #16257
000.107	MD 5	BRANCH AVE
000.110	RP 5	RAMP 1 FR MD 5 NB TO MD 5L WB
000.130	RP 5	RAMP 4 FR RAMP 1 (FR MD 5) TO MD 5L EB
000.230	CO 558	OLD ALEXANDRIA FERRY RD

ROUTE NUMBER: MD 5 M
DIRECTION: NORTH (NON INVENTORY)

MILEPOINT		MILEPOINT DESCRIPTION
000.000	MD 5	BRANCH AVE
000.080	CO 3689	MALCOLM RD

ROUTE NUMBER: MD 5 Q
DIRECTION: NORTH (NON INVENTORY)

MILEPOINT		MILEPOINT DESCRIPTION
000.000	CO 1031	LINDA LA
000.000	CO 3675	OLD BRANCH AVE
000.140	MD 5	BRANCH AVE (SB/L)

ROUTE NUMBER: MD 193
DIRECTION: WEST (NON INVENTORY)

MILEPOINT		MILEPOINT DESCRIPTION
000.000	MD 202	LARGO RD (SB/L)
000.014	MD 202	LARGO RD
000.167	CO 5848	WATER FOWL WAY
000.174	CO 5848	WATER FOWL WAY (WB/L)
000.296	CO 101	OAK GROVE RD
001.050	CO 4409	WINONA DR
001.220	CO 4029	KEVERTON DR

MARYLAND DEPARTMENT OF TRANSPORTATION
STATE HIGHWAY ADMINISTRATION
DATA SERVICES DIVISION

2020 HIGHWAY LOCATION REFERENCE

COUNTY:PRINCE GEORGES
DISTRICT: 3
DATE: 11/4/2021
VERSION:1.0

ROUTE NUMBER: MD 193
DIRECTION: WEST (NON INVENTORY)

MILEPOINT **MILEPOINT DESCRIPTION**

001.710	CO 3785	CAMBLETON DR
001.860	CO 3574	CHESTERTON DR
002.055	MD 214	CENTRAL AVE
002.065	MD 214	CENTRAL AVE (WB/L)
002.110		STRUC #16075 NORTHEAST BRANCH
002.230	OP 4507	HALLANDALE TERR
002.230	CO 4400	KINGS VALLEY DR
002.410	CO 4902	CLEAVER DR
002.620	CO 4399	KINGS ARROW ST
002.880	CO 4373	DECESARIS BLVD
003.120	CO 4473	ALBERT DR
003.400	CO 5086	WAESCHE DR
003.560	CO 5086	WAESCHE DR
003.672	CO 64	LOTTSFORD RD (EB/L)
003.672	CO 111	WOODMORE RD
003.688	CO 64	LOTTSFORD RD
003.688	CO 111	WOODMORE RD (WB/L)
003.970	CO 4984	MYER RD
004.540	CO 4209	LOCUST GLENN DR
004.710	CO 4210	LOCUST DALE CT
005.070	CO 7158	EDMONDS WOODS WAY
005.180	CO 3131	CHANTILLY LA
005.340	CO 1409	BELVIDERE RD
005.390	MD 974	SONDBERG LA
005.440	IS 595	JOHN HANSON HWY
005.440		STRUC #1608903
005.460	IS 595	JOHN HANSON HWY (WB/L)
005.460		STRUC #1608904
005.800	MD 953	GLENN DALE RD
005.970	CO 6158	MARLEIGH DR
005.970	CO 4800	WOODGATE WAY
006.092	CO 6980	MEADOWLAND DR
006.270	CO 2411	LISBOROUGH RD
006.450	CO 3277	PARTELLO RD

MARYLAND DEPARTMENT OF TRANSPORTATION
STATE HIGHWAY ADMINISTRATION
DATA SERVICES DIVISION

2020 HIGHWAY LOCATION REFERENCE

COUNTY:PRINCE GEORGES
DISTRICT: 3
DATE: 11/4/2021
VERSION:1.0

ROUTE NUMBER: MD 193
DIRECTION: WEST (NON INVENTORY)

MILEPOINT		MILEPOINT DESCRIPTION
006.625	MD 450	ANNAPOLIS RD
006.636	MD 450	ANNAPOLIS RD (WB/L)
007.030	CO 58	BELL STATION RD
007.920	CO 40	DAISY LA
008.330	CO 56	PROSPECT HILL RD
008.740		STRUC #16238 FOLLY BRANCH
008.870		STRUC #16239
008.964	MD 564	LANHAM SEVERN RD
008.975	MD 564	LANHAM SEVERN RD (WB/L)
009.140	CO 46	NORTHERN AVE
009.320	CO 6821	MISSION DR
009.440	CO 5079	EXECUTIVE PL
009.530	CO 4701	FORBES BLVD
009.780	CO 3248	AEROSPACE RD
009.970	CO 42	GOOD LUCK RD
010.360	GV 201	ICESAT RD
011.060	CO 28	CIPRIANO RD
011.537	MU 334	MANDAN RD
011.810	MU 135	FRANKFORT DR
012.126	MU 205	HANOVER PKWY
012.200	RP 295	RAMP 2 FR MD193 WB TO RP 3 (TO MD295 NB)
012.228	RP 295	RAMP 3 FR MD 193 EB TO MD 295 NB
012.233	RP 295	RAMP 4 FR MD 295 NB TO 193 EB
012.390	RP 295	RAMP 1 FR RP 4 (FR MD295 NB) TO MD193 WB
012.485	MD 295	BALTIMORE WASHINGTON PKWY
012.490		STRUC #PFH09
012.495	MD 295	BALTIMORE WASHINGTON PKWY (SB/L)
012.520	MD 193 AA	NO NAME
012.557	MD 193 A-	SOUTHWAY
012.563	MD 193 A-	SOUTHWAY (WB/L)
012.630	MD 193 AD	NO NAME
012.660	MD 968	ENT NAT GUARD ARMORY
012.810	MU 270	LAKECREST DR
012.950	IS 95	CAPITAL BELTWAY

MARYLAND DEPARTMENT OF TRANSPORTATION
STATE HIGHWAY ADMINISTRATION
DATA SERVICES DIVISION

2020 HIGHWAY LOCATION REFERENCE

COUNTY:PRINCE GEORGES
DISTRICT: 3
DATE: 11/4/2021
VERSION:1.0

ROUTE NUMBER: MD 193
DIRECTION: WEST (NON INVENTORY)

MILEPOINT		MILEPOINT DESCRIPTION
012.950		STRUC #1614106
012.970	IS 95	CAPITAL BELTWAY (SB/L)
012.970		STRUC #1614105
013.150	MU 25	CAPITOL DR
013.258	MU 515	WALKER DR
013.390	RP 201	RAMP 2 FR MD 193 WB TO MD 201 NB
013.440	RP 201	RAMP 3 FR MD 193 TO RAMP 2 (TO MD 201)
013.520	RP 201	RAMP 1 FR MD 201 NB TO MD 193 WB
013.533	MD 201	KENILWORTH AVE
013.540		STRUC #16222
013.546	MD 201	KENILWORTH AVE (SB/L)
013.570	RP 201	RAMP 5 FR MD 201 SB TO MD 193 EB
013.580	RP 201	RAMP 8 FR RAMP 5 (FR MD 201) TO MD 193
013.610	MU 90	EDMONSTON RD
013.790	MU 631	63RD AVE #1
013.920	MU 620	62ND AVE
014.060	MU 40	CUNNINGHAM DR
014.190	MU 600	60TH AVE
014.190	MU 40	CHERRYWOOD LA
014.330	CO 576	BRANCHVILLE RD
014.470		STRUC #16071 INDIAN CREEK
014.507	OP 5609	GREENBELT STATION PKWY
014.620	OP 4208	BALLEW AVE
014.630		STRUC #16070
014.754		STRUC #16076 BRANCH OF INDIAN CREEK
014.810	MD 430	GREENBELT RD (WB/L)
014.935	CO 1291	RHODE ISLAND AVE
015.170	RP 1	RAMP 2 FR MD 193 WB TO US 1 NB
015.250	RP 1	RAMP 1 FR US 1 NB TO MD 193 WB
015.280	US 1	BALTIMORE AVE
015.280		STRUC #16003
015.370	RP 1	RAMP 8 FR US 1 SB TO MD 193 WB
015.430		STRUC #16019 PAINT BRANCH
015.550		STRUC #16256 PAINT BRANCH

MARYLAND DEPARTMENT OF TRANSPORTATION
STATE HIGHWAY ADMINISTRATION
DATA SERVICES DIVISION

2020 HIGHWAY LOCATION REFERENCE

COUNTY:PRINCE GEORGES
DISTRICT: 3
DATE: 11/4/2021
VERSION:1.0

ROUTE NUMBER: MD 193
DIRECTION: WEST (NON INVENTORY)

MILEPOINT		MILEPOINT DESCRIPTION
015.830	SR 205	BOTELER LA
015.930	CO 230	METZEROTT RD
016.660	SR 93	MAIN ENT GOLF COURSE
017.156	CO 232	ADELPHI RD
017.260	MD 193 B-	CAMPUS DR (WB/L)
017.340	SR 170	TULANE DR
017.380	CO 1596	TEMPLE ST
017.630		STRUC #16018 NORTHWEST BRANCH
017.740	CO 1147	WEST PARK DR
017.890	CO 1145	24TH AVE
017.940	CO 681	24TH AVE
018.020	CO 680	23RD AVE
018.280	CO 694	GUILFORD RD
018.460	MD 212	RIGGS RD
018.626	CO 2760	15TH AVE
018.850	CO 908	14TH AVE
018.920	CO 1347	EDWARDS PL
019.035	MD 650	NEW HAMPSHIRE AVE
019.047	MD 650	NEW HAMPSHIRE AVE (SB/L)
019.240	CO 670	LEBANON ST
019.340		MONTGOMERY CO/L
019.340	MD 193	UNIVERSITY BLVD E (WB/L)

ROUTE NUMBER: MD 193 A
DIRECTION: WEST (NON INVENTORY)

MILEPOINT		MILEPOINT DESCRIPTION
000.000	OP 752	8 COURT SOUTHWAY RD
000.000	MU 470	SOUTHWAY
000.035	MU 472	10 COURT SOUTHWAY RD
000.076	RP 295	RAMP 8 FR MD 295 SB TO MD 193A WB
000.081	RP 295	RAMP 7 FR MD 193A WB TO MD 295 SB
000.190	MD 193 AD	NO NAME
000.224	MD 193	GREENBELT RD (WB/L)

MARYLAND DEPARTMENT OF TRANSPORTATION
 STATE HIGHWAY ADMINISTRATION
 DATA SERVICES DIVISION

2020 HIGHWAY LOCATION REFERENCE

COUNTY:PRINCE GEORGES
 DISTRICT: 3
 DATE: 11/4/2021
 VERSION:1.0

ROUTE NUMBER: MD 193 A
 DIRECTION: WEST (NON INVENTORY)

MILEPOINT **MILEPOINT DESCRIPTION**

000.230 MD 193 GREENBELT RD

ROUTE NUMBER: MD 193 B
 DIRECTION: WEST (NON INVENTORY)

MILEPOINT **MILEPOINT DESCRIPTION**

000.900 SR 69 CAMPUS DR
 001.110 SR 160 PRESIDENTIAL DR
 001.225 SR 65 EHRENSBERGER DR
 001.279 CO 232 ADELPHI RD
 001.340 MD 193 UNIVERSITY BLVD
 001.380 MD 193 UNIVERSITY BLVD (WB/L)

ROUTE NUMBER: MD 197
 DIRECTION: SOUTH (NON INVENTORY)

MILEPOINT **MILEPOINT DESCRIPTION**

000.000 MD 198 FORT MEADE RD (WB/L)
 000.000 MU 190 IRVING ST
 000.014 MD 198 FORT MEADE RD
 000.140 OP 852 MORRIS DR
 000.190 STRUC #160209001 - BEAR BRANCH
 000.500 MU 55 BOWIE RD
 000.745 CO 7 CHERRY LA (WB/L)
 000.757 CO 7 CHERRY LA
 000.850 CO 2642 SNOW ACRES DR
 000.980 CO 2643 ADKINS RD
 000.990 STRUC #160206001 - CROW BRANCH
 001.100 CO 2645 BRIARWOOD DR
 001.260 CO 1281 BRIARCROFT LA
 001.424 CO 6253 SNOWHILL ESTATES LA
 001.570 CO 6 CONTEE RD
 001.858 OP 985 OLD STAGECOACH RD
 001.900 STRUC #160207001 - PATUXENT RIVER

MARYLAND DEPARTMENT OF TRANSPORTATION
STATE HIGHWAY ADMINISTRATION
DATA SERVICES DIVISION

2020 HIGHWAY LOCATION REFERENCE

COUNTY:PRINCE GEORGES
DISTRICT: 3
DATE: 11/4/2021
VERSION:1.0

ROUTE NUMBER: MD 197
DIRECTION: SOUTH (NON INVENTORY)

MILEPOINT		MILEPOINT DESCRIPTION
001.930	CO 70	MONTPELIER DR
002.360	CO 21	MUIRKIRK RD
002.520		STRUC #160208001 - PATUXENT RIVER
002.810	RP 295	RAMP 6 FR MD 197 EB TO MD 295 SB
002.900	MD 295	BALTIMORE WASHINGTON PKWY (SB/L)
002.900		STRUC #P FH06 (MD 295 SB)
002.970	MD 295	BALTIMORE WASHINGTON PKWY
002.970		STRUC #P FH06 (MD 295 NB)
003.040	RP 295	RAMP 1 FR RAMP 4 (FR MD 295) TO MD 197
003.210	RP 295	RAMP 4 FR MD 295 NB TO MD 197 EB
003.290	CO 3239	S LAUREL DR
003.702	CO 4465	BASSWOOD DR
003.702	CO 6154	SNOWDEN POND RD
004.014	OP 5601	HALLTOWN RD
004.500	GV 6	POWDER MILL RD
006.706	CO 5199	OLD LAUREL BOWIE RD
007.838	CO 48	OLD JERICHO PARK RD
008.020		STRUC #160269001 - BR OF PATUXENT RIVER
008.100	CO 55	LEMONS BRIDGE RD
008.220		STRUC #160214001
008.394	MD 197 C-	JERICHO PARK RD
008.405	MD 197 C-	JERICHO PARK RD (NB/L)
008.860	CO 49	RACE TRACK RD
009.250		STRUC #160021001 - HORSEPEN BRANCH
009.280		STRUC OVERHEAD - WB&A TRAIL PED WALKWAY
009.486	MU 2450	RUSTIC HILL DR
009.805	MU 2360	ROCKLEDGE DR
010.088	MU 3220	WHITEHALL DR
010.230	MU 3173	WEST WIND DR
010.457	CO 52	OLD CHAPEL RD
010.570	CO 415	OLD CHAPEL RD
010.727	MU 1880	MILLSTREAM DR
010.783	CO 4571	LANCASTER LA
010.989	MU 761	GRASON LA

MARYLAND DEPARTMENT OF TRANSPORTATION
STATE HIGHWAY ADMINISTRATION
DATA SERVICES DIVISION

2020 HIGHWAY LOCATION REFERENCE

COUNTY:PRINCE GEORGES
DISTRICT: 3
DATE: 11/4/2021
VERSION:1.0

ROUTE NUMBER: MD 197
DIRECTION: SOUTH (NON INVENTORY)

MILEPOINT		MILEPOINT DESCRIPTION
010.989	MU 1570	MADDOX LA
011.190	MU 759	GRADYS WALK
011.304	MD 450	ANNAPOLIS RD (WB/L)
011.315	MD 450	ANNAPOLIS RD
011.400	MU 757	GALLANT FOX LA
011.530	MD 450 B-	OLD ANNAPOLIS RD
011.711	MU 1510	LONGRIDGE LA
011.711	MU 3010	TULIP GROVE DR
012.152	MU 1520	LYLE LA
012.438	MU 1470	LERNER PL
012.633	CO 5082	TONGUE AVE
012.700	MU 1140	KENHILL DR
012.700	MU 1506	LONDON LA
012.790	RP 595	RAMP 8 FR MD 197 SB TO IS 595 WB
012.930	RP 595	RAMP 1 FR MD 197 NB TO IS 595 WB
012.939	IS 595	JOHN HANSON HWY (WB/L)
012.950		EXIT #11 (IS 595)
012.950		STRUC #160086001
012.961	IS 595	JOHN HANSON HWY
012.970	RP 595	RAMP 5 FR MD 197 SB TO IS 595 EB
012.990	RP 595	RAMP 5 FR MD 197 SB TO IS 595 EB
013.070	RP 595	RAMP 6 FR IS 595 EB TO MD 197
013.420		STRUC OVERHEAD - PED WALKWAY
013.445	MU 1959	NORTHVIEW DR
013.883	MU 615	EVERGREEN PKWY
014.000	MU 880	HOLIDAY LA
014.255	CO 73	MITCHELLVILLE RD (SB/L)
014.266	CO 73	MITCHELLVILLE RD
014.588	US 301	CRAIN HWY (SB/L)
014.600	US 301	CRAIN HWY

MARYLAND DEPARTMENT OF TRANSPORTATION
STATE HIGHWAY ADMINISTRATION
DATA SERVICES DIVISION

2020 HIGHWAY LOCATION REFERENCE

COUNTY:PRINCE GEORGES
DISTRICT: 3
DATE: 11/4/2021
VERSION:1.0

ROUTE NUMBER: MD 197 C
DIRECTION: NORTH (NON INVENTORY)

MILEPOINT MILEPOINT DESCRIPTION

000.000	MD 197	LAUREL BOWIE RD (SB/L)
000.010	MD 197	LAUREL BOWIE RD
000.110	CO 4457	JERICO PARK RD

ROUTE NUMBER: MD 198
DIRECTION: WEST (NON INVENTORY)

MILEPOINT MILEPOINT DESCRIPTION

000.000		ANNE ARUNDEL CO/L
000.000	MD 198	LAUREL FT MEADE RD (WB/L)
000.000		STRUC #160078001 - PATUXENT RIVER
000.310	MU 190	IRVING ST
000.310	MD 197	LAUREL BOWIE RD
000.570	MU 200	LAFAYETTE AVE
000.580		STRUC #160077041
000.710	US 1	SECOND ST
000.780	US 1	WASHINGTON BLVD (SB/L)
000.930	MU 150	FAIRLAWN AVE
001.020	MU 9040	FOURTH ST
001.120	MU 9050	FIFTH ST
001.170	MU 9060	SIXTH ST
001.270	MD 216	SEVENTH ST
001.350	MU 9080	EIGHTH ST
001.530	MU 9090	NINTH ST
001.652	MU 9100	TENTH ST
001.824	MU 9112	ELEVENTH ST
002.094	MU 415	VAN DUSEN RD
002.370	RP 95	RAMP 7 FR MD 198 WB TO IS 95 SB
002.840	RP 95	RAMP 7 FR MD 198 WB TO IS 95 SB
002.840		STRUC #160201041
003.030	RP 95	RAMP 1 FR IS 95 NB CD LANE TO MD 198 WB
003.085	IS 95 CN	IS 95 NB CD LANE FR MD 200 TO MD 198
003.102	IS 95	NO NAME
003.120		EXIT #33

MARYLAND DEPARTMENT OF TRANSPORTATION
STATE HIGHWAY ADMINISTRATION
DATA SERVICES DIVISION

2020 HIGHWAY LOCATION REFERENCE

COUNTY:PRINCE GEORGES
DISTRICT: 3
DATE: 11/4/2021
VERSION:1.0

ROUTE NUMBER: MD 198
DIRECTION: WEST (NON INVENTORY)

MILEPOINT		MILEPOINT DESCRIPTION
003.120		STRUC #160200041
003.138	IS 95	NO NAME (SB/L)
003.150	RP 95	RAMP 5 FR IS 95 SB TO MD 198 EB
003.350	RP 95	RAMP 8 FR RP 5 (FR IS95 SB) TO MD 198 WB
003.660	CO 3433	SWEITZER LA
003.870	CO 3432	BAUER LA
004.076	CO 1	BOND MILL RD
004.083	CO 1	BOND MILL RD (SB/L)
004.290		MONTGOMERY CO/L
004.290	MD 198	SANDY SPRING RD (WB/L)

ROUTE NUMBER: MD 200
DIRECTION: WEST (NON INVENTORY)

MILEPOINT		MILEPOINT DESCRIPTION
000.000	US 1	BALTIMORE AVE
000.015	US 1	BALTIMORE AVE (SB/L)
000.130	RP 200	RAMP 3 FR MD 200 EB TO US 1 NB
000.148		MILE MARKER 20.0
000.205	RP 200	RAMP 8 FR US 1 SB TO MD 200 WB
000.257		MILE MARKER 19.9
000.360		MILE MARKER 19.8
000.463		MILE MARKER 19.7
000.479	MD 206	KONTERRA DR
000.485		EXIT #20
000.485		STRUC #P-V197001
000.491	MD 206	KONTERRA DR (SB/L)
000.564		MILE MARKER 19.6
000.670		MILE MARKER 19.5
000.771		MILE MARKER 19.4
000.835	RP 200	RAMP 8 FR KONTERRA DR TO MD 200 WB
000.874		MILE MARKER 19.3
000.973		MILE MARKER 19.2
001.069		MILE MARKER 19.1

MARYLAND DEPARTMENT OF TRANSPORTATION
STATE HIGHWAY ADMINISTRATION
DATA SERVICES DIVISION

2020 HIGHWAY LOCATION REFERENCE

COUNTY:PRINCE GEORGES
DISTRICT: 3
DATE: 11/4/2021
VERSION:1.0

ROUTE NUMBER: MD 200
DIRECTION: WEST (NON INVENTORY)

MILEPOINT		MILEPOINT DESCRIPTION
001.156		MILE MARKER 19.0
001.240		MILE MARKER 18.9
001.240	RP 95	RAMP 2 FR MD 200 WB TO IS 95 NB CD LANE
001.351		MILE MARKER 18.8
001.447		MILE MARKER 18.7
001.495	RP 95	RAMP 3 FR RP 6 (FR MD200 EB) TO IS 95 NB
001.495		STRUC #P-V188001
001.540	RP 95	RAMP 1 FR IS 95 NB CD LANE TO MD 200 WB
001.545	IS 95 CN	IS 95 NB CD LANE FR MD 200 TO MD 198
001.557	IS 95	NO NAME
001.570		EXIT #19 (MD 200)
001.570		EXIT #31 (IS 95)
001.570		STRUC #P-V186041
001.585	IS 95	NO NAME (SB/L)
001.600	IS 95 CS	IS 95 SB CD LANE FR MD 198 TO MD 200
001.650	RP 95	RAMP 7 FR MD 200 WB TO IS 95 SB CD LANE
001.653		MILE MARKER 18.5
001.752		MILE MARKER 18.4
001.885	RP 95	RAMP 8 FR IS 95 SB TO MD 200 WB
002.058		MILE MARKER 18.1
002.151		MILE MARKER 18.0
002.256		MILE MARKER 17.9
002.358		MILE MARKER 17.8
002.425	CO 2	OLD GUNPOWDER RD
002.425		STRUC #P-V177001
002.460		MILE MARKER 17.7
002.559		MILE MARKER 17.6
002.659		MILE MARKER 17.5
002.768		MILE MARKER 17.4
002.830		STRUC #P-V173041 PAINT BRANCH
002.883		MILE MARKER 17.3
002.957	MD 200	INTERCOUNTY CONNECTOR (WB/L)
002.957		MILE MARKER 17.2
002.957		MONTGOMERY CO/L

MARYLAND DEPARTMENT OF TRANSPORTATION
STATE HIGHWAY ADMINISTRATION
DATA SERVICES DIVISION

2020 HIGHWAY LOCATION REFERENCE

COUNTY:PRINCE GEORGES
DISTRICT: 3
DATE: 11/4/2021
VERSION:1.0

ROUTE NUMBER: MD 201
DIRECTION: SOUTH (NON INVENTORY)

MILEPOINT		MILEPOINT DESCRIPTION
000.000	CO 38	EDMONSTON RD
000.000	GV 6	POWDER MILL RD
000.305	CO 27	BEAVER DAM RD
000.605	CO 20	SUNNYSIDE AVE
001.130		STRUC #160111001 - BEAVER DAM CREEK
001.540	MU 40	CHERRYWOOD LA
001.780	MU 231	IVY LA
001.934	MU 70	CRESCENT RD
002.000		STRUC #160139001
002.020	RP 95	RAMP 8 FR MD 201 SB TO IS 95 WB
002.096	RP 95	RAMP 2 FR IS 95 WB TO MD 201 NB
002.188	IS 95	CAPITAL BELTWAY
002.200		EXIT #23
002.200		STRUC #160140021
002.218	IS 95	CAPITAL BELTWAY (SB/L)
002.240	RP 95	RAMP 5 FR MD 201 SB TO IS 95 EB
002.360	RP 95	RAMP 3 FR RAMP 6 (FR IS 95) TO MD 201 NB
002.380	RP 95	RAMP 6 FR IS 95 EB TO MD 201 SB
002.550	RP 201	RAMP 5 FR MD 201 SB TO MD 193 EB
002.731	MD 193	GREENBELT RD (WB/L)
002.740		STRUC #160222002
002.749	MD 193	GREENBELT RD
002.950	RP 201	RAMP 7 FR MD 193 WB TO MD 201 SB
003.250	MU 105	PONTIAC ST
004.400	CO 559	OLD CALVERT RD
004.587		STRUC #160022001 - BRIER DITCH
004.606	CO 3642	CAMPUS DR (NB/L)
004.614	CO 3642	CAMPUS DR
004.690		STRUC #160023001 - BRIER DITCH
004.803	CO 1779	SARVIS AVE
004.950	CO 1495	TENNYSON RD
004.986	MD 431	RIVER RD (NB/L)
004.994	MD 431	RIVER RD
005.256	CO 325	RITTENHOUSE ST

MARYLAND DEPARTMENT OF TRANSPORTATION
STATE HIGHWAY ADMINISTRATION
DATA SERVICES DIVISION

2020 HIGHWAY LOCATION REFERENCE

COUNTY:PRINCE GEORGES
DISTRICT: 3
DATE: 11/4/2021
VERSION:1.0

ROUTE NUMBER: MD 201
DIRECTION: SOUTH (NON INVENTORY)

MILEPOINT		MILEPOINT DESCRIPTION
005.300	MU 181	QUESADA RD
005.368	CO 326	QUINTANA ST
005.380	MU 190	QUINTANA ST
005.468	MD 410	EAST WEST HWY (WB/L)
005.474	MD 410	EAST WEST HWY
005.510	MU 170	POWHATAN RD
005.540		STRUC #160024001 - NORTHEAST BRANCH
005.569	MU 227	RIVERDALE RD
005.633	CO 1586	NICHOLSON ST
005.729	CO 636	MADISON ST
005.780	MU 70	JEFFERSON ST
005.890	MU 260	SPRING LA
005.964	CO 322	CARTERS LA
005.970	MU 50	GREENWAY DR
006.050	CO 3168	EDMONSTON RD
006.490	MU 40	DECATUR ST
006.615	MU 31	CRITTENDEN ST
006.700	MU 20	BUCHANAN ST
006.870	MU 120	WINDOM RD
006.960	MU 150	UPSHUR ST
007.250	MD 450	ANNAPOLIS RD
007.250		STRUC #160025001
007.300	RP 201	RAMP 5 FR MD 201 SB TO MD 450 EB
007.340	RP 201	RAMP 6 FR MD 450 EB TO MD 201 SB
007.690	CO 346	MONROE ST
007.740	CO 2773	LLOYD ST
007.773	CO 1564	LAWRENCE PL
007.810	CO 2172	LAWRENCE ST
008.032	MD 769 C-	52ND AVE
008.070	MD 769 D-	52ND AVE
008.130	RP 295	RAMP 8 FR MD 201 SB TO MD 295 WB
008.254	MD 295	BALTIMORE WASHINGTON PKWY (SB/L)
008.260		STRUC #P FH14
008.266	MD 295	BALTIMORE WASHINGTON PKWY

MARYLAND DEPARTMENT OF TRANSPORTATION
STATE HIGHWAY ADMINISTRATION
DATA SERVICES DIVISION

2020 HIGHWAY LOCATION REFERENCE

COUNTY:PRINCE GEORGE'S
DISTRICT: 3
DATE: 11/4/2021
VERSION:1.0

ROUTE NUMBER: MD 201
DIRECTION: SOUTH (NON INVENTORY)

MILEPOINT		MILEPOINT DESCRIPTION
008.309	MU 270	LYDELL RD
008.410		STRUC #160026001
008.640	RP 50	RAMP 8 FR MD 201 SB TO MD 459 WB
008.680	RP 295	RAMP 2 FR MD 201 WB TO MD 295 NB
008.680		STRUC #P FH16
008.860	RP 295	RAMP 5 FR MD 295 SB TO MD 201 EB
008.860	RP 50	RAMP 7 FR US 50 WB TO MD 201 SB
008.871	US 50	JOHN HANSON HWY (WB/L)
008.880		STRUC #160027021
008.886	US 50	JOHN HANSON HWY
008.960	RP 50	RAMP 5 FR MD 201 SB TO US 50 EB
009.020	RP 50	RAMP 6 FR US 50 EB TO MD 201 SB
009.070		STRUC #160028001 - BEAVERDAM CREEK
009.080	MD 965	KENILWORTH AVE
009.230	RP 201	RAMP 5 FR MD 201 SB TO MD 965A EB
009.380		STRUC OVERHEAD - EASTERN AVE (DC MAINT)
009.380		WASH DC LINE

ROUTE NUMBER: MD 201 A
DIRECTION: SOUTH (NON INVENTORY)

MILEPOINT		MILEPOINT DESCRIPTION
000.000	MD 769 C-	QUINCY ST
000.080	MD 201	KENILWORTH AVE

ROUTE NUMBER: MD 202
DIRECTION: SOUTH (NON INVENTORY)

MILEPOINT		MILEPOINT DESCRIPTION
000.000	MD 450	ANNAPOLIS RD
000.060	CO 897	55TH AVE
000.188	CO 506	56TH AVE
000.200	CO 330	QUINCY ST
000.330	CO 258	57TH AVE

MARYLAND DEPARTMENT OF TRANSPORTATION
STATE HIGHWAY ADMINISTRATION
DATA SERVICES DIVISION

2020 HIGHWAY LOCATION REFERENCE

COUNTY:PRINCE GEORGES
DISTRICT: 3
DATE: 11/4/2021
VERSION:1.0

ROUTE NUMBER: MD 202
DIRECTION: SOUTH (NON INVENTORY)

MILEPOINT	MILEPOINT DESCRIPTION
000.440	MU 580 58TH PL
000.459	RP 295 RAMP 8 FR MD 295 SB TO MD 202 WB
000.466	RP 295 RAMP 7 FR MD 202 WB TO MD 295 SB
000.504	MD 295 BALTIMORE WASHINGTON PKWY (SB/L)
000.510	STRUC #P FH13
000.515	MD 295 BALTIMORE WASHINGTON PKWY
000.565	MD 202 B- NO NAME
000.574	MD 202 B- NO NAME (NB/L)
000.662	MU 59 CHEVERLY AVE
000.890	MU 621 62ND PL
000.940	CO 3658 63RD AVE
001.030	CO 1217 63RD PL
001.350	MU 205 KILMER ST
001.450	RP 50 RAMP 8 FR MD 202 SB TO US 50 WB
001.530	RP 50 RAMP 4 FR MD 202 NB TO RAMP 5 (TO US 50)
001.560	RP 50 RAMP 6 FR US 50 EB TO MD 202 SB
001.607	US 50 JOHN HANSON HWY (WB/L)
001.615	STRUC #160105001
001.622	US 50 JOHN HANSON HWY
001.700	STRUC #160029001
001.850	STRUC #160119001 - BEAVER DAM CREEK
001.971	CO 1210 OLD LANDOVER RD
002.067	CO 687 PINEBROOK AVE
002.180	OP 4519 KENT TOWN DR
002.260	CO 3688 KENT TOWN PL
002.380	CO 3361 KENT VILLAGE DR
002.478	CO 3290 DODGE PARK RD
002.580	CO 859 FIRE HOUSE RD
002.682	MD 977 H- PROSPECT ST
002.810	RP 202 RAMP 6 FR MD 202 EB TO MD 704 SB
002.900	RP 202 RAMP 5 FR MD 704 SB TO MD 202 EB
002.943	MD 704 MARTIN LUTHER KING JR HWY (WB/L)
002.950	STRUC #160030001
002.954	MD 704 MARTIN LUTHER KING JR HWY

MARYLAND DEPARTMENT OF TRANSPORTATION
STATE HIGHWAY ADMINISTRATION
DATA SERVICES DIVISION

2020 HIGHWAY LOCATION REFERENCE

COUNTY:PRINCE GEORGES
DISTRICT: 3
DATE: 11/4/2021
VERSION:1.0

ROUTE NUMBER: MD 202
DIRECTION: SOUTH (NON INVENTORY)

MILEPOINT	MILEPOINT DESCRIPTION
003.000 RP 202	RAMP 3 FR MD 202 EB TO MD 704 NB
003.070 RP 202	RAMP 4 FR MD 704 NB TO MD 202 EB
003.180 CO 1227	MATTHEW HENSON AVE
003.303 OP 1213	KENMOOR DR
003.570	STRUC #160198001 - CATTAIL BRANCH
003.600 CO 1483	BARLOWE RD
003.900 MD 202 E-	BRIGHTSEAT RD
004.160 RP 95	RAMP 6 FR MD 202 EB TO IS 95 SB
004.260 RP 95	RAMP 7 FR MD 202 WB TO RAMP 6 (TO IS 95)
004.320 RP 95	RAMP 5 FR IS 95 SB TO MD 202 EB
004.365 IS 95	CAPITAL BELTWAY (SB/L)
004.375	EXIT #17 (IS 95)
004.375	STRUC #160150001
004.385 IS 95	CAPITAL BELTWAY
004.460 RP 95	RAMP 3 FR MD 202 EB TO IS 95 NB
004.500 RP 95	RAMP 10 FR RP 4 (FR IS95 NB) TO MD202 WB
004.570 RP 95	RAMP 4 FR IS 95 NB TO MD 202 EB
004.735 CO 4565	MCCORMICK DR
005.158 CO 64	LOTTSFORD RD
005.162 CO 64	LOTTSFORD RD (EB/L)
005.510 CO 4802	TECHNOLOGY WAY
005.836 CO 5342	ARENA DR
006.020 RP 202	RAMP 8 FR MD 202 SB TO MD 214 WB
006.220 MD 214	CENTRAL AVE (WB/L)
006.220	STRUC #160241041
006.240 MD 214	CENTRAL AVE
006.240	STRUC #160241031
006.310 RP 202	RAMP 5 FR MD 202 SB TO MD 214 EB
006.530 RP 202	RAMP 6 FR MD 214 EB TO MD 202 SB
006.875 CO 4638	CAMPUS WAY SOUTH
007.600 CO 4736	KETTERING DR W
008.010 CO 5478	DRUMSHEUGH LA
008.010 CO 4743	MT LUBENTIA WAY
008.210 CO 4597	LENOX DR

MARYLAND DEPARTMENT OF TRANSPORTATION
STATE HIGHWAY ADMINISTRATION
DATA SERVICES DIVISION

2020 HIGHWAY LOCATION REFERENCE

COUNTY:PRINCE GEORGES
DISTRICT: 3
DATE: 11/4/2021
VERSION:1.0

ROUTE NUMBER: MD 202
DIRECTION: SOUTH (NON INVENTORY)

MILEPOINT		MILEPOINT DESCRIPTION
008.520	CO 97	WHITE HOUSE RD
008.750		STRUC #160031001 - WESTERN BRANCH
009.523	MD 193	WATKINS PARK DR
009.725	CO 5225	ROBERT LEWIS AVE
009.920	CO 4748	HANCOCK DR
010.246	CO 5848	WATER FOWL WAY
010.255	CO 5848	WATER FOWL WAY (WB/L)
010.538	CO 3428	OLD LARGO RD
010.945	CO 1955	TOWN FARM RD
011.220	CO 3428	OLD LARGO RD
011.520	CO 6696	OLD LARGO RD
011.670	CO 1509	BROCK DR
011.810	CO 5949	KIRKHAM LA
011.810	CO 3430	OLD LARGO RD
012.180	CO 1505	ETON DR
012.590	CO 1986	KENT DR
013.240	CO 561	CRESCENT DR
013.280	CO 561	CRESCENT DR
013.600	CO 560	CHELSEA LA
013.760	CO 5181	BUCK LA
013.830		STRUC #160032001 - COLLINGTON BRANCH
013.860	MD 725	MARLBORO PIKE

ROUTE NUMBER: MD 202 B
DIRECTION: NORTH (NON INVENTORY)

MILEPOINT		MILEPOINT DESCRIPTION
000.000	CO 4853	MERCY LA
000.000	RP 295	RAMP 4 FR MD 295 NB TO MD 202B EB
000.020	RP 295	RAMP 1 FR RAMP 4 (FR MD 295) TO MD 202B
000.147	MD 202	LANDOVER RD (SB/L)
000.155	MD 202	LANDOVER RD

MARYLAND DEPARTMENT OF TRANSPORTATION
STATE HIGHWAY ADMINISTRATION
DATA SERVICES DIVISION

2020 HIGHWAY LOCATION REFERENCE

COUNTY:PRINCE GEORGES
DISTRICT: 3
DATE: 11/4/2021
VERSION:1.0

ROUTE NUMBER: MD 202 C
DIRECTION: SOUTH (NON INVENTORY)

MILEPOINT		MILEPOINT DESCRIPTION
000.000	CO 5410	LARGO CENTER DR
000.000	CO 4493	LARGO DR WEST
000.084	MD 214	CENTRAL AVE (WB/L)
000.090		STRUC #16242
000.098	MD 214	CENTRAL AVE
000.140	RP 202	RAMP 9 FR RAMP 7 (FR MD 214) TO MD 202C
000.210	RP 202	RAMP 7 FR RAMP 6 (FR MD 214) TO MD 202C
000.275	CO 5261	CAPITAL LA
000.285	CO 3465	HARRY S TRUMAN DR (SB/L)

ROUTE NUMBER: MD 206
DIRECTION: SOUTH (NON INVENTORY)

MILEPOINT		MILEPOINT DESCRIPTION
000.000	CO 7225	BENTLEY PARK DR (SB/L)
000.000	CO 2	OLD GUNPOWDER RD
000.800	RP 95	RAMP 6 FR KONTERRA DR EB TO RP7 (SB CD)
000.820	RP 95	RAMP 5 FR IS 95 SB CD LA TO KONTERRA DR
000.820	OP 4820	SWEITZER LA
001.000	IS 95 CS	IS 95 SB CD LANE FR MD 198 TO MD 200
001.014	IS 95	NO NAME (SB/L)
001.030		EXIT #32 (IS 95)
001.030		STRUC #1629600
001.051	IS 95	NO NAME
001.070	IS 95 CN	IS 95 NB CD LANE FR MD 200 TO MD 198
001.218	RP 95	RAMP 3 FR KONTERRA DR TO IS 95 NB CD LA
001.226	RP 95	RAMP 9 FR RP4 (NB CD) TO KONTERRA DR WB
001.255	RP 95	RAMP 4 FR IS 95 NB CD TO KONTERRA DR EB
001.454	OP 5599	VAN DUSEN RD
001.850	OP 5598	VIRGINIA MANOR ACCESS RD
002.010	CO 6993	VIRGINIA MANOR RD
002.475	RP 200	RAMP 8 FR KONTERRA DR TO MD 200 WB
002.544	MD 200	INTERCOUNTY CONNECTOR (WB/L)
002.550		EXIT #20 (MD 200)

MARYLAND DEPARTMENT OF TRANSPORTATION
STATE HIGHWAY ADMINISTRATION
DATA SERVICES DIVISION

2020 HIGHWAY LOCATION REFERENCE

COUNTY:PRINCE GEORGES
DISTRICT: 3
DATE: 11/4/2021
VERSION:1.0

ROUTE NUMBER: MD 206
DIRECTION: SOUTH (NON INVENTORY)

MILEPOINT		MILEPOINT DESCRIPTION
002.550		STRUC #P-V197001
002.556	MD 200	INTERCOUNTY CONNECTOR
002.610	RP 200	RAMP 6 FR MD 200 EB TO KONTERRA DR
002.800	CO 21	MUIRKIRK RD
003.143	MD 212	VIRGINIA MANOR RD (SB/L)
003.154	MD 212	VIRGINIA MANOR RD

ROUTE NUMBER: MD 208
DIRECTION: SOUTH (NON INVENTORY)

MILEPOINT		MILEPOINT DESCRIPTION
000.000	CO 1204	HAMILTON ST
000.000	MD 500	QUEENS CHAPEL RD
000.100	MU 9350	35TH AVE
000.150	MU 9353	35TH PL #1
000.240	MU 9360	36TH AVE
000.340	MU 9372	37TH AVE #2
000.360	MU 9373	37TH PL
000.450	MU 151	HAMILTON ST #1
000.450	MU 180	JEFFERSON ST
000.490	MU 8260	ALLEY #26
000.680	MU 8270	GAINES ALLEY
000.810	MU 10	ALLISON ST
000.890	MU 190	WINDOM RD
000.970	MU 180	WEBSTER ST
001.060	MU 61	JACKSON AVE #1
001.060	MU 160	VARNUM ST
001.060	MU 170	VOLTA AVE
001.140	MU 140	UPSHUR ST
001.200	MU 150	UTAH AVE
001.250	MU 120	TAYLOR ST
001.270	MU 8030	ALLEY #3
001.310	MU 110	SHEPPARD ST
001.340	MU 8020	ALLEY #2

MARYLAND DEPARTMENT OF TRANSPORTATION
STATE HIGHWAY ADMINISTRATION
DATA SERVICES DIVISION

2020 HIGHWAY LOCATION REFERENCE

COUNTY:PRINCE GEORGES
DISTRICT: 3
DATE: 11/4/2021
VERSION:1.0

ROUTE NUMBER: MD 208
DIRECTION: SOUTH (NON INVENTORY)

MILEPOINT	MILEPOINT DESCRIPTION
001.370 MU 111	SHEPHERD ST
001.370 MU 100	SHEPPARD CT
001.400 MU 8010	ALLEY #1
001.440 MU 31	BUNKER HILL RD #1
001.456 US 1	RHODE ISLAND AVE (SB/L)
001.464 US 1	RHODE ISLAND AVE
001.530 MU 90	QUINCY ST
001.580 MU 80	PERRY ST
001.660 MU 31	COTTAGE TERR #1
001.680 MU 8010	ALLEY #1
001.720 MU 40	PARKWOOD ST
001.860 US 1 AL	BLADENSBURG RD

ROUTE NUMBER: MD 210
DIRECTION: SOUTH (NON INVENTORY)

MILEPOINT	MILEPOINT DESCRIPTION
000.000	SOUTHERN AVE (DC MAINT)
000.000	WASH DC LINE
000.166 CO 660	AUDREY LA
000.310 OP 81	TALBERT DR
000.410 CO 1203	LIVINGSTON RD
001.050 MD 210 V-	BALD EAGLE RD
001.050 RP 95	RAMP 10 FR RAMP 2 TO BALD EAGLE RD
001.084 RP 95	RAMP 7 FR RAMP 2 (FR IS 95) TO MD 210 SB
001.120 RP 95	RAMP 8 FR MD 210 SB TO IS 95 LS
001.230 IS 95 LS	CAPITAL BELTWAY (SB LOCAL)
001.247 IS 95	CAPITAL BELTWAY (SB/L)
001.260	EXIT #3
001.260	STRUC #I60169001
001.273 IS 95	CAPITAL BELTWAY
001.285 IS 95 LN	CAPITAL BELTWAY (NB LOCAL)
001.326 MD 414	OXON HILL RD (WB/L)
001.330	STRUC #I60294001

MARYLAND DEPARTMENT OF TRANSPORTATION
STATE HIGHWAY ADMINISTRATION
DATA SERVICES DIVISION

2020 HIGHWAY LOCATION REFERENCE

COUNTY:PRINCE GEORGES
DISTRICT: 3
DATE: 11/4/2021
VERSION:1.0

ROUTE NUMBER: MD 210
DIRECTION: SOUTH (NON INVENTORY)

MILEPOINT		MILEPOINT DESCRIPTION
001.335	MD 414	OXON HILL RD
001.380	RP 210	RAMP 5 FR MD 210 SB TO MD 414 EB
001.470	RP 210	RAMP 6 FR MD 414 EB TO MD 210 SB
001.485	RP 95	RAMP 11 FR MD 210 NB TO IS 295 NB
001.485		STRUC #160221002
001.800	RP 95	RAMP 12 FR IS 295 SB TO MD 210 SB
002.830	CO 582	KERBY HILL RD
003.130		STRUC #160035001 - CAREY BRANCH
003.740		STRUC #160036001 - HENSON CREEK
003.820	CO 4524	LIVINGSTON RD
004.530	CO 118	OLD FORT RD
005.430	CO 416	FORT WASHINGTON RD
006.616	CO 600	SWAN CREEK RD (WB/L)
006.624	CO 600	SWAN CREEK RD
007.510	CO 118	OLD FORT RD
008.490		STRUC #160037001 - PISCATAWAY CREEK
009.002	CO 1077	THE MALL
009.530	CO 154	FARMINGTON RD
010.900	MD 810 J-	LIVINGSTON RD
011.348	MD 228	BERRY RD
011.510	MD 810 H-	MANNING RD WEST
012.050	MD 810 G-	PINE LA
012.800	MD 810 E-	PINE DR
013.940	MD 810 A-	LIVINGSTON RD
014.265		CHARLES CO/L
014.265	MD 210	INDIAN HEAD HWY (SB/L)

ROUTE NUMBER: MD 210 V
DIRECTION: SOUTH (NON INVENTORY)

MILEPOINT		MILEPOINT DESCRIPTION
000.000	MD 210	INDIAN HEAD HWY (SB/L)
000.000	RP 95	RAMP 10 FR RAMP 2 TO BALD EAGLE RD
000.337	GV 130	BALD EAGLE RD

MARYLAND DEPARTMENT OF TRANSPORTATION
STATE HIGHWAY ADMINISTRATION
DATA SERVICES DIVISION

2020 HIGHWAY LOCATION REFERENCE

COUNTY:PRINCE GEORGES
DISTRICT: 3
DATE: 11/4/2021
VERSION:1.0

ROUTE NUMBER: MD 210 V
DIRECTION: SOUTH (NON INVENTORY)

MILEPOINT		MILEPOINT DESCRIPTION
000.366	IS 95 LS	CAPITAL BELTWAY (SB LOCAL)
000.381	IS 95	CAPITAL BELTWAY (SB/L)
000.405	IS 95	CAPITAL BELTWAY
000.418	IS 95 LN	CAPITAL BELTWAY (NB LOCAL)
000.445	MD 414	OXON HILL RD

ROUTE NUMBER: MD 212
DIRECTION: SOUTH (NON INVENTORY)

MILEPOINT		MILEPOINT DESCRIPTION
000.000	US 1	BALTIMORE AVE
000.194	MD 206	VIRGINIA MANOR RD
000.206	MD 206	VIRGINIA MANOR RD (SB/L)
000.420	CO 5467	INDIAN CREEK CT
000.850	CO 10	AMMENDALE RD
001.040		STRUC #160264001 - INDIAN CREEK
001.070	CO 6233	TROLLEY LA
001.200	CO 2369	GORDON AVE
001.300	CO 1216	FRANKLIN ST
001.390	CO 2747	HOLLY TREE CT
001.510	CO 6700	SERVICE RD B
001.630	CO 1881	N LINCOLN AVE
001.884	CO 2	OLD GUNPOWDER RD (NB/L)
001.896	CO 2	OLD GUNPOWDER RD
002.090	RP 95	RAMP 2 FR MD 212 WB TO RAMP 9 (TO IS 95)
002.220	RP 95	RAMP 1 FR RAMP 9 (FR IS 95) TO MD 212 WB
002.278	RP 95	RAMP 9 FR IS 95 NB TO IS 95 NB
002.295	IS 95	NO NAME
002.320		EXIT #29
002.320		STRUC #160205001
002.359	IS 95	NO NAME (SB/L)
002.380	RP 95	RAMP 7 FR MD 212 WB TO IS 95 SB
002.470		STRUC #160211001 - PAINT BRANCH
002.560	RP 95	RAMP 8 FR IS 95 SB TO MD 212 WB

MARYLAND DEPARTMENT OF TRANSPORTATION
STATE HIGHWAY ADMINISTRATION
DATA SERVICES DIVISION

2020 HIGHWAY LOCATION REFERENCE

COUNTY:PRINCE GEORGES
DISTRICT: 3
DATE: 11/4/2021
VERSION:1.0

ROUTE NUMBER: MD 212
DIRECTION: SOUTH (NON INVENTORY)

MILEPOINT **MILEPOINT DESCRIPTION**

002.797	CO 3523	BELTSVILLE DR
002.803	CO 3523	BELTSVILLE DR (SB/L)
003.040	CO 3730	ALLVIEW DR
003.040	CO 2386	EVANS TRAIL
003.090	OP 379	POWDER MILL VILLAGE LA
003.550	CO 14	CHERRY HILL RD
003.720	CO 5158	CHERRY MILL DR
003.780	CO 2289	COLLIER RD
003.890	CO 1925	BOXER RD
003.980	CO 2650	PLEASANT ACRES DR
004.200		STRUC #160041001 - PAINT BRANCH
004.480	CO 1689	BOND RD
004.560	CO 813	PINEWOOD CT
004.640	CO 1189	KNOLLWOOD DR
004.790	CO 2290	FLORAL DR
004.960	CO 3707	GLENMORE DR
005.010	CO 1786	POWDER MILL RD
005.101	CO 2183	FOREST HILL DR
005.190	CO 1543	FOREST DALE DR
005.250	CO 1820	WOODED WAY
005.390	CO 1875	TOWHEE AVE
005.530	IS 495	CAPITAL BELTWAY (WB/L)
005.530		STRUC #160120001
005.580	IS 495	CAPITAL BELTWAY
005.580		STRUC #160174001
005.660	CO 2829	MISTLETOE PL
005.720	CO 1795	MUSKOGEE ST
005.770	CO 1587	LACKAWANNA ST
005.780	CO 5056	CRUZE PL
005.870	CO 3440	BUCK LODGE TERR
006.000	CO 5579	HEATHERWOOD CT
006.230	CO 1331	BUCK LODGE RD
006.360	CO 1317	HUGHES RD
006.420	CO 786	25TH AVE

MARYLAND DEPARTMENT OF TRANSPORTATION
STATE HIGHWAY ADMINISTRATION
DATA SERVICES DIVISION

2020 HIGHWAY LOCATION REFERENCE

COUNTY:PRINCE GEORGES

DISTRICT: 3

DATE: 11/4/2021

VERSION:1.0

ROUTE NUMBER: MD 212

DIRECTION: SOUTH (NON INVENTORY)

MILEPOINT		MILEPOINT DESCRIPTION
006.500	CO 2758	WILLOW LA
006.573	CO 105	ADELPHI RD
006.690	CO 1764	EDWARDS WAY
006.800	CO 230	METZEROTT RD
006.850	CO 848	APACHE ST
007.120	CO 1312	SARANAC ST
007.250	CO 881	RUATAN ST
007.330	CO 1074	QUEBEC ST
007.430	CO 1073	20TH AVE
007.440	CO 252	COOL SPRING RD
007.580		STRUC #160042001 - NORTHWEST BRANCH
007.720	CO 1668	MERRIMAC DR
007.760	CO 1669	MERRIMACK DR
007.870	CO 1691	LEBANON ST
007.900	CO 879	LEBANON ST
007.990	CO 869	KEOKEE ST
008.150	CO 2076	JASMINE TERR
008.286	MD 193	UNIVERSITY BLVD (WB/L)
008.296	MD 193	UNIVERSITY BLVD
008.453	CO 692	DREXEL ST
008.596	CO 1654	DREXEL ST
008.720	CO 770	CROSBY RD
008.780	CO 1379	RIGGS RD CT
008.860	CO 675	BEECHWOOD RD
008.900	CO 768	AVALON PL
008.960	CO 682	AMHERST RD
009.020	CO 765	AMHERST RD
009.116	MD 410	EAST WEST HWY (WB/L)
009.122	MD 410	EAST WEST HWY
009.190		STRUC #160043001 - SLIGO CREEK
009.260	CO 773	DAYTON RD
009.370	CO 776	NORTON RD
009.426	CO 5778	SARGENT RD
009.520	CO 438	RED TOP RD

MARYLAND DEPARTMENT OF TRANSPORTATION
STATE HIGHWAY ADMINISTRATION
DATA SERVICES DIVISION

2020 HIGHWAY LOCATION REFERENCE

COUNTY:PRINCE GEORGES
DISTRICT: 3
DATE: 11/4/2021
VERSION:1.0

ROUTE NUMBER: MD 212
DIRECTION: SOUTH (NON INVENTORY)

MILEPOINT MILEPOINT DESCRIPTION

009.730	CO 965	RAY RD
009.910	CO 1240	FAIROAK AVE
009.980	CO 1321	ROSEDALE PL
010.040	CO 787	SOMERSET PL
010.090	CO 788	SHERIDAN ST
010.190	CO 449	CHILLUM RD
010.190	MD 501	CHILLUM RD (WB/L)
010.300	CO 1239	BERKSHIRE DR
010.350		EASTERN AVE (DC MAINT)
010.350		WASH DC LINE

ROUTE NUMBER: MD 212 A
DIRECTION: WEST (NON INVENTORY)

MILEPOINT MILEPOINT DESCRIPTION

000.000	MD 201	EDMONSTON AVE
000.000	CO 38	EDMONSTON RD
000.000	GV 6	POWDER MILL RD
000.280	MD 694	AGRICULTURAL FARM RD
000.280	CO 2754	COOK RD
000.500	US 1	BALTIMORE AVE
000.680	CO 928	QUEEN ANNE AVE
000.810	CO 6699	RHODE ISLAND AVE
000.865	CO 2177	JOSEPHINE AVE
000.936	CO 4425	HARTFORD AVE
001.006	CO 5806	WICOMICO AVE
001.059	CO 1602	PRINCE GEORGES AVE
001.084	CO 1362	HOWARD AVE
001.146	CO 1759	GARRETT AVE
001.157	CO 1758	GARRETT AVE
001.222	CO 3359	ODELL RD
001.287	CO 1098	ASH RD
001.352	CO 31	CEDAR LA
001.419	CO 3081	BATTERSEA DR

MARYLAND DEPARTMENT OF TRANSPORTATION
STATE HIGHWAY ADMINISTRATION
DATA SERVICES DIVISION

2020 HIGHWAY LOCATION REFERENCE

COUNTY:PRINCE GEORGES
DISTRICT: 3
DATE: 11/4/2021
VERSION:1.0

ROUTE NUMBER: MD 212 A
DIRECTION: WEST (NON INVENTORY)

MILEPOINT **MILEPOINT DESCRIPTION**

001.460	CO 1097	CHILCOATE LA
001.544	CO 1538	EMACK RD
001.637	CO 1366	ROBY AVE
001.719	CO 1533	CAVERLY AVE
001.746	CO 3524	CAVERLY AVE
001.811	CO 25	PINE ST

ROUTE NUMBER: MD 214
DIRECTION: WEST (NON INVENTORY)

MILEPOINT **MILEPOINT DESCRIPTION**

000.000		ANNE ARUNDEL CO/L
000.000	MD 214	CENTRAL AVE
000.000		STRUC #020054001 - PATUXENT RIVER
000.510	CO 3643	QUEEN ANNE BRIDGE RD
000.570		STRUC #160049001 - HONEY BRANCH
001.620	CO 5084	STURBRIDGE LA
002.214	MD 978 B-	OLD CENTRAL AVE (WB/L)
002.390	RP 301	RAMP 2 FR MD 214 WB TO US 301 NB
002.510	RP 301	RAMP 1 FR US 301 NB TO MD214 WB
002.555	US 301	CRAIN HWY
002.555		STRUC #160104041
002.570	RP 301	RAMP 7 FR MD 214 WB TO US 301 SB
002.710	US 301	CRAIN HWY (SB/L)
002.710		STRUC #160103002
002.830	RP 301	RAMP 8 FR US 301 SB TO MD 214 WB
002.920	MD 978 B-	OLD CENTRAL AVE
003.170	MU 2131	PENNSBURY DR
003.340	MD 978 A-	HALL RD
003.460		STRUC #160045001 - COLLINGTON BRANCH
003.910	MD 978 C-	DEVONWOOD DR
004.460	MU 68	DANFIELD DR
004.750	CO 59	CHURCH RD
005.458	CO 4004	SIX FLAGS AMERICA

MARYLAND DEPARTMENT OF TRANSPORTATION
STATE HIGHWAY ADMINISTRATION
DATA SERVICES DIVISION

2020 HIGHWAY LOCATION REFERENCE

COUNTY:PRINCE GEORGES
DISTRICT: 3
DATE: 11/4/2021
VERSION:1.0

ROUTE NUMBER: MD 214
DIRECTION: WEST (NON INVENTORY)

MILEPOINT		MILEPOINT DESCRIPTION
005.710	CO 6413	CAMERON GROVE BLVD
006.029	OP 5167	STATON DR
006.617	MD 193	ENTERPRISE RD (WB/L)
006.623	MD 193	ENTERPRISE RD
006.730		STRUC #160047001 - NORTHEAST BRANCH
007.000	CO 4719	ST MICHAELS DR
007.090		STRUC #160046001 - WESTERN BRANCH
007.448	CO 3460	LAKE ARBOR WAY
007.815	CO 5777	BYWATER DR
008.040	CO 5700	MILLPONDS DR
008.258	CO 5095	CAMPUS WAY NORTH
008.430	RP 202	RAMP 2 FR MD 214 WB TO MD 202 NB
008.720	RP 202	RAMP 1 FR MD 202 NB TO MD 214 WB
008.752	MD 202	LARGO RD
008.770		STRUC #160241041
008.777	MD 202	LARGO RD (SB/L)
009.000	RP 202	RAMP 8 FR MD 202 SB TO MD 214 WB
009.250	MD 202 C-	HARRY S TRUMAN DR
009.250		STRUC #160242001
009.480	RP 95	RAMP 2 FR MD 214 WB TO IS 95 NB
009.540	RP 95	RAMP 7 FR EB MD 214 TO NB RAMP 2
009.590		STRUC #160152001 - SOUTHWEST BRANCH
009.690	IS 95	CAPITAL BELTWAY
009.710	IS 95	CAPITAL BELTWAY (SB/L)
009.710		EXIT #15
009.710		STRUC #160153062
009.840	RP 95	RAMP 9 FR RAMP 8 (FR IS95) TO MD 214 WB
009.960	RP 95	RAMP 8 FR IS 95 SB TO MD 214 WB
009.980		STRUC #160154001 - TRIB TO SOUTHWEST BR
010.064	CO 76	BRIGHTSEAT RD
010.380	CO 4138	NORAIR AVE
010.555	CO 5730	GARRETT A MORGAN BLVD
010.684	CO 2447	WESTHAMPTON AVE
010.950	CO 3424	JONQUIL AVE

MARYLAND DEPARTMENT OF TRANSPORTATION
STATE HIGHWAY ADMINISTRATION
DATA SERVICES DIVISION

2020 HIGHWAY LOCATION REFERENCE

COUNTY:PRINCE GEORGE'S
DISTRICT: 3
DATE: 11/4/2021
VERSION:1.0

ROUTE NUMBER: MD 214
DIRECTION: WEST (NON INVENTORY)

MILEPOINT **MILEPOINT DESCRIPTION**

011.340	CO 360	HILL RD
011.640	CO 2804	GENTRY LA
011.720	CO 1593	PEPPER MILL DR
011.840	CO 4131	DAIMLER DR
012.020	CO 2802	CINDY LA
012.170		STRUC #160250001 - CABIN BRANCH
012.220	OP 409	SOPER LA
012.480	CO 366	ADDISON RD
012.670	MD 332 A-	NO NAME
012.690	OP 565	YOST PL
012.850	CO 3889	YACHT PL
012.950	CO 3149	BURGUNDY ST
013.000	CO 363	CROWN ST
013.000	CO 1205	MARYLAND PARK DR
013.050	CO 301	COOLIDGE ST
013.150	CO 297	DAVEY ST
013.260		STRUC #160191001 - WATTS BRANCH
013.320		SOUTHERN AVE (DC MAINT)
013.320		WASH DC LINE

ROUTE NUMBER: MD 216
DIRECTION: SOUTH (NON INVENTORY)

MILEPOINT **MILEPOINT DESCRIPTION**

000.000		HOWARD CO/L
000.000	MD 216	SCAGGSVILLE RD (SB/L)
000.000		STRUC #130044001 - PATUXENT RIVER
000.090	MU 230	MAIN ST
000.190	MU 351	PRINCE GEORGE ST #1
000.260	MU 260	MONTGOMERY ST
000.280	MU 8150	PEGGYS WAY
000.310	MU 303	PARK AVE #2
000.370	MU 211	LAUREL AVE #1
000.430	MU 80	CARROLL AVE

MARYLAND DEPARTMENT OF TRANSPORTATION
STATE HIGHWAY ADMINISTRATION
DATA SERVICES DIVISION

2020 HIGHWAY LOCATION REFERENCE

COUNTY:PRINCE GEORGE'S
DISTRICT: 3
DATE: 11/4/2021
VERSION:1.0

ROUTE NUMBER: MD 216
DIRECTION: SOUTH (NON INVENTORY)

MILEPOINT		MILEPOINT DESCRIPTION
000.500	MD 198	TALBOTT AVE (WB/L)
000.540	MU 90	COMPTON AVE
000.610	MD 198	GORMAN AVE

ROUTE NUMBER: MD 218
DIRECTION: WEST (NON INVENTORY)

MILEPOINT		MILEPOINT DESCRIPTION
000.000	CO 81	SUTLAND RD
000.005	MD 458	SILVER HILL RD (SB/L)
000.080	CO 523	HURON AVE
000.270	CO 527	HOMER AVE
000.410	CO 3640	SHADYSIDE AVE
000.770	CO 54	ARNOLD RD

ROUTE NUMBER: MD 221 A
DIRECTION: SOUTH (NON INVENTORY)

MILEPOINT		MILEPOINT DESCRIPTION
000.145	RP 95	RAMP 6 FR MD 221A EB TO IS 95 SB
000.295	IS 95	CAPITAL BELTWAY (SB/L)
000.295		STRUC #160157052
000.315	IS 95	CAPITAL BELTWAY
000.315		EXIT #13
000.315		STRUC #160157062
000.475	RP 95	RAMP 4 FR IS 95 NB TO MD 221A EB

ROUTE NUMBER: MD 223
DIRECTION: SOUTH (NON INVENTORY)

MILEPOINT		MILEPOINT DESCRIPTION
000.000	CO 79	MELLWOOD RD
000.040	RP 4	RAMP 8 FR MD 223 SB TO MD 4 WB
000.060	RP 4	RAMP 9 FR MD 223 NB TO RAMP 8 (TO MD 4)

MARYLAND DEPARTMENT OF TRANSPORTATION
STATE HIGHWAY ADMINISTRATION
DATA SERVICES DIVISION

2020 HIGHWAY LOCATION REFERENCE

COUNTY:PRINCE GEORGES
DISTRICT: 3
DATE: 11/4/2021
VERSION:1.0

ROUTE NUMBER: MD 223
DIRECTION: SOUTH (NON INVENTORY)

MILEPOINT		MILEPOINT DESCRIPTION
000.080	RP 4	RAMP 2 FR MD 4 WB TO MD 223 NB
000.150	MD 4	PENNSYLVANIA AVE
000.150		STRUC #1618101
000.180	MD 4	PENNSYLVANIA AVE (SB/L)
000.180		STRUC #1618102
000.240	RP 4	RAMP 3 FR RAMP 6 (FR MD 4) TO MD 223 NB
000.290	RP 4	RAMP 6 FR MD 4 EB TO MD 223 SB
000.410	CO 3050	MARLBORO PIKE
000.825	CO 4817	WELSHIRE DR
001.150	CO 6933	JOHENSU DR
001.440	CO 4511	PERRYWOOD RD
001.690	CO 6938	MCCORMICK RD
001.850	CO 92	DOWER HOUSE RD
002.040	CO 2157	SHERWOOD DR
002.190	CO 2552	VICTORIA DR
002.570	MD 223 I-	HAISLIP WAY
002.570	CO 131	ROSARYVILLE RD
002.600		STRUC #16051 PISCATAWAY
003.030	CO 3006	DON DR
003.320	CO 6671	CLENDINNEN DR
003.440	CO 6450	HUNTER DR
003.460	CO 1871	LANTERN LA
003.590	CO 1870	GREEN ST
003.680	CO 937	COLONIAL LA
003.710	CO 2549	SWEENEY DR
003.910	OP 158	RICHARDSON RD
004.020	CO 3004	DEBORAH ST
004.123	CO 557	DANGERFIELD RD
004.123	CO 558	OLD ALEXANDRIA FERRY RD
004.570	CO 2547	DENTON DR
004.600	CO 4299	AUTUMN WAY
004.700	CO 4016	CANBERRA DR
004.900	CO 916	TALL CEDAR LA
004.928	CO 918	CLAYTON LA

MARYLAND DEPARTMENT OF TRANSPORTATION
STATE HIGHWAY ADMINISTRATION
DATA SERVICES DIVISION

2020 HIGHWAY LOCATION REFERENCE

COUNTY:PRINCE GEORGES
DISTRICT: 3
DATE: 11/4/2021
VERSION:1.0

ROUTE NUMBER: MD 223
DIRECTION: SOUTH (NON INVENTORY)

MILEPOINT	MILEPOINT DESCRIPTION
005.030	CO 4939 MIKE SHAPIRO DR
005.150	RP 5 RAMP 2 FR MD 223 WB TO RAMP 3 (TO MD 5)
005.220	MD 5 BRANCH AVE
005.220	STRUC #1624901
005.230	RP 5 RAMP 1 FR MD 5 NB TO MD 223 WB
005.240	MD 5 BRANCH AVE (SB/L)
005.240	STRUC #1624902
005.310	RP 5 RAMP 8 FR RAMP 5 (FR MD 5) TO MD 223 WB
005.460	CO 391 PINE VIEW LA
005.870	CO 2166 CLINTON ST
005.920	OP 119 NO NAME
005.980	CO 599 BRANDYWINE RD
005.980	CO 3675 OLD BRANCH AVE
006.190	CO 3356 ABSHER LA
006.360	OP 4805 HARDESTY DR
006.420	CO 2226 GWYNNDALE DR
006.800	CO 2990 PELLA PL
006.890	CO 2711 DIXON DR
007.000	CO 3295 GREENFIELD LA
007.420	CO 123 TEMPLE HILL RD
007.560	CO 4344 DALMATIA DR
007.760	CO 2664 GLEN VIEW DR
007.930	CO 120 STEED RD
008.340	CO 146 TIPPETT RD
009.210	CO 2939 DELANCEY ST
009.890	CO 3890 MARY CATHERINE DR
010.330	CO 3764 WINDBROOK DR
010.433	CO 6307 HILLANTRAE DR
010.780	CO 4275 PARKER LA
011.330	CO 3898 JOSEPH DR
011.550	CO 3834 LAZY ACRES RD
011.780	CO 144 GALLAHAN RD
011.870	STRUC #16052 PISCATAWAY CREEK
011.978	MD 223 A- NO NAME

MARYLAND DEPARTMENT OF TRANSPORTATION
STATE HIGHWAY ADMINISTRATION
DATA SERVICES DIVISION

2020 HIGHWAY LOCATION REFERENCE

COUNTY: PRINCE GEORGE'S
DISTRICT: 3
DATE: 11/4/2021
VERSION: 1.0

ROUTE NUMBER: MD 223
DIRECTION: SOUTH (NON INVENTORY)

MILEPOINT		MILEPOINT DESCRIPTION
012.050	CO 225	FLORAL PARK RD
012.050	OP 5497	PISCATAWAY RD
012.630		ROAD END: BARRICADE

ROUTE NUMBER: MD 228
DIRECTION: WEST (NON INVENTORY)

MILEPOINT		MILEPOINT DESCRIPTION
000.000	MD 228	BERRY RD (WB/L)
000.000		CHARLES CO/L
000.000		STRUC #080051041 - MATTAWOMAN CREEK
000.060	MD 228 A-	BEALLE HILL RD
000.820	MD 810 I-	MANNING RD EAST
001.340	MD 210	INDIAN HEAD HWY

ROUTE NUMBER: MD 295
DIRECTION: SOUTH (NON INVENTORY)

MILEPOINT		MILEPOINT DESCRIPTION
000.000		ANNE ARUNDEL CO/L
000.000	MD 295	BALTIMORE WASHINGTON PKWY (SB/L)
000.000		STRUC #P FH01 PATUXENT RIVER
000.470	RP 295	RAMP 8 FR MD 295 SB TO MD 197 WB
000.660	RP 295	RAMP 7 FR MD 197 WB TO MD 295 SB
000.800	MD 197	LAUREL BOWIE RD
000.800		STRUC #P FH06
000.950	MD 197	LAUREL BOWIE RD (SB/L)
000.950		STRUC #P FH06
001.210	RP 295	RAMP 6 FR MD 197 EB TO MD 295 SB
002.470	RP 295	RAMP 8 FR MD 295 SB TO POWDER MILL RD WB
002.700	GV 6	POWDER MILL RD
002.700		STRUC #P FH07
002.900	RP 295	RAMP 6 FR POWDER MILL RD EB TO MD 295 SB
003.680	CO 27	BEAVER DAM RD

MARYLAND DEPARTMENT OF TRANSPORTATION
STATE HIGHWAY ADMINISTRATION
DATA SERVICES DIVISION

2020 HIGHWAY LOCATION REFERENCE

COUNTY:PRINCE GEORGES
DISTRICT: 3
DATE: 11/4/2021
VERSION:1.0

ROUTE NUMBER: MD 295
DIRECTION: SOUTH (NON INVENTORY)

MILEPOINT		MILEPOINT DESCRIPTION
003.680		STRUC #P FH08
004.658	GV 1	BALWASH RD
004.660		STRUC #P FH02
004.664	GV 1	BALWASH RD (EB/L)
004.700	GV 1	BALWASH RD (EB/L)
004.790	GV 1	BALWASH RD
005.395		STRUC OVERHEAD - PED WALKWAY
005.740	RP 295	RAMP 8 FR MD 295 SB TO MD 193A WB
005.910	RP 295	RAMP 7 FR MD 193A WB TO MD 295 SB
005.941	MD 193	GREENBELT RD (WB/L)
005.950		STRUC #P FH09
005.956	MD 193	GREENBELT RD
006.070	RP 95	RAMP 2 FR MD 295 WB TO IS 95 NB
006.240	RP 95	RAMP 1 FR IS 95 NB TO MD 295 WB
006.289	IS 95	CAPITAL BELTWAY
006.300		EXIT #22
006.300		STRUC #I60142021
006.309	IS 95	CAPITAL BELTWAY (SB/L)
006.340	RP 95	RAMP 7 FR MD 295 WB TO IS 95 SB
006.530	RP 95	RAMP 8 FR IS 95 SB TO MD 295 WB
007.830	CO 42	GOOD LUCK RD
007.830		STRUC #P FH10
008.500	RP 295	RAMP 8 FR MD 295 SB TO MD 410
008.690	MD 410	RIVERDALE RD
008.690		STRUC #P FH11
008.690		STRUC #P FH18
008.850	RP 295	RAMP 6 FR MD 410 TO MD 295 SB
010.160	RP 295	RAMP 8 FR MD 295 SB TO MD 450 WB
010.310	RP 295	RAMP 7 FR MD 450 WB TO MD 295 SB
010.330	MD 450	ANNAPOLIS RD
010.330	RP 295	RAMP 7 FR MD 450 WB TO MD 295 SB
010.330		STRUC #P FH12
010.480	RP 295	RAMP 8 FR MD 295 SB TO MD 202 WB
010.590	RP 295	RAMP 7 FR MD 202 WB TO MD 295 SB

MARYLAND DEPARTMENT OF TRANSPORTATION
STATE HIGHWAY ADMINISTRATION
DATA SERVICES DIVISION

2020 HIGHWAY LOCATION REFERENCE

COUNTY:PRINCE GEORGES
DISTRICT: 3
DATE: 11/4/2021
VERSION:1.0

ROUTE NUMBER: MD 295
DIRECTION: SOUTH (NON INVENTORY)

MILEPOINT		MILEPOINT DESCRIPTION
010.635	MD 202	LANDOVER RD
010.640		STRUC #P FH13
010.645	MD 202	LANDOVER RD (SB/L)
011.475	MD 201	KENILWORTH AVE
011.485	MD 201	KENILWORTH AVE (SB/L)
011.600		STRUC #P FH15
011.720	RP 295	RAMP 5 FR MD 295 SB TO MD 201 EB
011.900	RP 295	RAMP 8 FR MD 201 SB TO MD 295 WB
012.270	US 50	JOHN HANSON HWY (WB/L)

ROUTE NUMBER: MD 320
DIRECTION: WEST (NON INVENTORY)

MILEPOINT		MILEPOINT DESCRIPTION
000.000	MD 650	NEW HAMPSHIRE AVE
000.010	MD 650	NEW HAMPSHIRE AVE (SB/L)
000.065		STRUC #I60065001 - NORTHWEST BRANCH
000.160		MONTGOMERY CO/L
000.160	MD 320	PINEY BRANCH RD

ROUTE NUMBER: MD 337
DIRECTION: SOUTH (NON INVENTORY)

MILEPOINT		MILEPOINT DESCRIPTION
000.000	CO 5529	PRESIDENTIAL PKWY
000.011	MD 4	PENNSYLVANIA AVE (SB/L)
000.070	GV 119	SUITLAND PKWY (WB/L)
000.760	GV 124	ALLENTOWN RD
001.150	RP 95	RAMP 9 FR MD 337 WB TO RAMP 4 (TO IS 95)
001.190	CO 483	FORESTVILLE RD
001.190	RP 95	RAMP 4 FR MD 337 NB TO IS 95 EB
001.766	CO 81	SUITLAND RD
001.920	RP 95	RAMP 6 FR IS 95 EB TO MD 337 SB
002.420	CO 2176	MAXWELL DR

MARYLAND DEPARTMENT OF TRANSPORTATION
STATE HIGHWAY ADMINISTRATION
DATA SERVICES DIVISION

2020 HIGHWAY LOCATION REFERENCE

COUNTY:PRINCE GEORGES
DISTRICT: 3
DATE: 11/4/2021
VERSION:1.0

ROUTE NUMBER: MD 337
DIRECTION: SOUTH (NON INVENTORY)

MILEPOINT		MILEPOINT DESCRIPTION
002.590	CO 127	AUTH RD
003.019		STRUC #160251001 - BRANCH OF HENSON CR
003.085	CO 6435	LEON ST
003.132	CO 1456	ROBIN LA
003.178	CO 2149	PERRIE LA
003.320	RP 5	RAMP 2 FR MD 337 WB TO RAMP 3 (TO MD 5)
003.350	RP 5	RAMP 3 FR MD 337 EB TO MD 5 NB
003.370	MD 5	BRANCH AVE
003.370		STRUC #160253011
003.380	RP 5	RAMP 5 FR MD 5 SB TO MD 337 EB

ROUTE NUMBER: MD 373
DIRECTION: WEST (NON INVENTORY)

MILEPOINT		MILEPOINT DESCRIPTION
000.000	MD 631 A-	BRANDYWINE RD
000.000	RP 5	RAMP 8 FR MD 5 SB TO MD 373
000.522	CO 7010	OWINGS AVE
000.798	CO 7013	SUDLEY AVE
001.949	CO 1253	BECKER RD
002.125	CO 1250	DUCKETT RD
002.242	CO 3853	MCKENDREE RD
002.715	CO 5486	NEALE DR
003.049	CO 222	DANVILLE RD
003.085	CO 817	S SPRINGFIELD RD
004.173	CO 226	GARDNER RD
006.090	CO 724	BERRY RD
006.220	CO 160	SHARPERVILLE RD
006.978	CO 1258	HOLLY HILL DR
007.203	CO 2184	CEDAR LAWN DR
007.502	CO 1202	LIVINGSTON RD
007.651	CO 4645	NEWASA LA
007.706	CO 2185	MAPLE DR
007.860	CO 5139	MENK RD

MARYLAND DEPARTMENT OF TRANSPORTATION
STATE HIGHWAY ADMINISTRATION
DATA SERVICES DIVISION

2020 HIGHWAY LOCATION REFERENCE

COUNTY:PRINCE GEORGE'S
DISTRICT: 3
DATE: 11/4/2021
VERSION:1.0

ROUTE NUMBER: MD 373
DIRECTION: (NON INVENTORY)

MILEPOINT **MILEPOINT DESCRIPTION**

008.087	CO 5189	STONE FOOT RD
008.278	MD 210 P-	SERVICE RD
008.330	MD 210	INDIAN HEAD HWY
008.337	MD 810 J-	LIVINGSTON RD

ROUTE NUMBER: MD 410
DIRECTION: WEST (NON INVENTORY)

MILEPOINT **MILEPOINT DESCRIPTION**

000.000	CO 2428	PENNSY DR
000.290		STRUC #160246001 - METRO
000.340	RP 50	RAMP 4 FR MD 410 NB TO US 50 EB
000.390	RP 50	RAMP 5 FR MD 410 SB TO RAMP 4 (TO US 50)
000.435	US 50	JOHN HANSON HWY
000.440		EXIT #5
000.440		STRUC #160115001
000.446	US 50	JOHN HANSON HWY (WB/L)
000.490	RP 50	RAMP 7 FR RAMP 2 (FR US 50) TO MD 410 SB
000.540	RP 50	RAMP 2 FR US 50 WB TO MD 410 NB
000.710	MD 433	ELLIN RD
001.066	MD 450	ANNAPOLIS RD
001.075	MD 450	ANNAPOLIS RD (WB/L)
002.220	CO 302	RIVERDALE RD
002.270	CO 244	67TH PL
002.370	CO 408	67TH AVE
002.450	CO 409	66TH AVE
002.480	RP 295	RAMP 2 FR MD 410 TO MD 295 NB
002.505	MD 295	BALTIMORE WASHINGTON PKWY
002.525		STRUC #PFH18 & #PFH11
002.550	MD 295	BALTIMORE WASHINGTON PKWY (SB/L)
002.570	RP 295	RAMP 6 FR MD 410 TO MD 295 SB
002.610	CO 397	EASTPINE DR
002.670	CO 3102	64TH AVE
002.720	CO 1305	63RD PL

MARYLAND DEPARTMENT OF TRANSPORTATION
STATE HIGHWAY ADMINISTRATION
DATA SERVICES DIVISION

2020 HIGHWAY LOCATION REFERENCE

COUNTY:PRINCE GEORGES
DISTRICT: 3
DATE: 11/4/2021
VERSION:1.0

ROUTE NUMBER: MD 410
DIRECTION: WEST (NON INVENTORY)

MILEPOINT		MILEPOINT DESCRIPTION
002.770	CO 1316	63RD AVE
002.830	CO 593	62ND PL
002.850	CO 1493	MUSTANG DR
002.940	CO 341	61ST PL
003.220	CO 317	58TH AVE
003.338	MD 201	KENILWORTH AVE
003.342	MD 201	KENILWORTH AVE (SB/L)
003.615		STRUC #160188001 - NORTHEAST BRANCH
003.760		STRUC #160192001 - NORTHEAST BRANCH
003.850	MU 280	TAYLOR RD
003.950	MU 490	49TH AVE
004.150	MU 80	LAFAYETTE AVE
004.160		STRUC #160187001
004.190	MU 110	MARYLAND AVE
004.290	MU 461	46TH AVE #1
004.350	MU 450	45TH PL
004.410	US 1	BALTIMORE AVE
004.550	MU 440	44TH AVE
004.680	MU 430	43RD AVE
004.926	MD 500	QUEENS CHAPEL RD
004.933	CO 232	ADELPHI RD
004.933	MD 500	QUEENS CHAPEL RD (WB/L)
005.133	OP 5527	AMERICA BLVD
005.235	CO 5678	BELCREST RD
005.315		STRUC PED WALKWAY
005.526	MU 109	EDITORS PARK DR
005.677	CO 1819	TOLEDO TERR
006.020		STRUC #160068001 - NORTHWEST BRANCH
006.262	CO 680	23RD AVE
006.696	MD 212	RIGGS RD
006.705	MD 212	RIGGS RD (SB/L)
006.870	CO 769	17TH AVE
006.930		STRUC #160067001 - SLIGO CREEK
006.990	CO 772	CHILLUM MANOR RD

MARYLAND DEPARTMENT OF TRANSPORTATION
STATE HIGHWAY ADMINISTRATION
DATA SERVICES DIVISION

2020 HIGHWAY LOCATION REFERENCE

COUNTY:PRINCE GEORGES
DISTRICT: 3
DATE: 11/4/2021
VERSION:1.0

ROUTE NUMBER: MD 410
DIRECTION: WEST (NON INVENTORY)

MILEPOINT		MILEPOINT DESCRIPTION
007.199	CO 763	FAIRVIEW AVE
007.199	CO 894	LINDEN AVE
007.286	CO 895	OLSON RD
007.330	CO 764	10TH AVE
007.397	MU 790	KENTLAND AVE
007.463	CO 703	RED TOP RD
007.540	MD 410	ETHAN ALLEN AVE (WB/L)
007.540		MONTGOMERY CO/L
007.540	MD 650	NEW HAMPSHIRE AVE

ROUTE NUMBER: MD 414
DIRECTION: WEST (NON INVENTORY)

MILEPOINT		MILEPOINT DESCRIPTION
000.000	MD 5	BRANCH AVE
000.020	CO 1197	BONITA ST
000.020	MD 414 A-	OLD SILVER HILL RD
000.140	CO 607	COLEBROOKE DR
000.360	CO 1636	CEDAR DR
000.430	MD 458	SILVER HILL RD (SB/L)
000.465	MD 458	SILVER HILL RD
000.570	CO 3583	WILKINSON DR
000.790	MD 967 A-	BEDFORD WAY
000.930	RP 5	RAMP 7 FR MD 5 WB TO MD 414 SB
000.950	RP 5	RAMP 8 FR MD 414 SB TO RAMP 1 (TO MD 5)
001.030	MD 5	BRANCH AVE
001.030		STRUC #160193012
001.040	MD 5	BRANCH AVE (SB/L)
001.040		STRUC #160193012
001.137	RP 5	RAMP 6 FR RAMP 3 (FR MD 5) TO MD 414 SB
001.144	CO 1263	28TH AVE
001.144	RP 5	RAMP 5 FR MD 414 SB TO RAMP 4 (TO MD 5)
001.330	CO 1728	LEISURE DR
001.430	CO 2655	STAMP RD

MARYLAND DEPARTMENT OF TRANSPORTATION
STATE HIGHWAY ADMINISTRATION
DATA SERVICES DIVISION

2020 HIGHWAY LOCATION REFERENCE

COUNTY:PRINCE GEORGES
DISTRICT: 3
DATE: 11/4/2021
VERSION:1.0

ROUTE NUMBER: MD 414
DIRECTION: WEST (NON INVENTORY)

MILEPOINT		MILEPOINT DESCRIPTION
001.530	CO 4015	CLIFTON RD
001.660	CO 2244	POHANKA PL
001.680	CO 3165	CREMEN RD
001.750	CO 967	DALLAS DR
001.870	CO 3733	RALEIGH RD
001.870	CO 123	TEMPLE HILL RD
002.010	CO 700	DEER PARK DR
002.090	OP 463	FRAZIER SQ
002.170	CO 124	HAGAN RD
002.230	CO 5048	JOHN A THOMPSON RD
002.270	CO 1959	KERNAL LA
002.340	CO 1772	LIME ST
002.380	CO 1461	S BARNABY RD
002.670	CO 5572	FRAZIER TERR
002.770	CO 110	WHEELER RD
002.770	CO 1838	WINSTON ST
002.850	CO 3045	ARTS DR
003.020	CO 1344	LARRY AVE
003.020	CO 5266	ROSECROFT VILLAGE DR
003.180	CO 3047	ALICE AVE
003.180	RP 95	RAMP 9 FR RAMP 2 (FR IS 95) TO MD 414 SB
003.250	RP 95	RAMP 8 FR MD 414 SB TO IS 95 WB
003.360	RP 95	RAMP 7 FR IS 95 WB TO MD 414 SB
003.390	IS 95	CAPITAL BELTWAY (SB/L)
003.390		STRUC #160167062
003.420	IS 95	CAPITAL BELTWAY
003.420		EXIT #4
003.420		STRUC #160167062
003.560	RP 95	RAMP 5 FR MD 414 SB TO IS 95 EB
003.650	RP 95	RAMP 6 FR IS 95 EB TO MD 414 SB
003.680	RP 95	RAMP 10 FR RAMP 6 (FR IS 95) TO MD 414
003.746	MD 975 A-	JOHN HANSON LA
003.753	MD 975 A-	JOHN HANSON LA (SB/L)
004.540	CO 1203	LIVINGSTON RD

MARYLAND DEPARTMENT OF TRANSPORTATION
STATE HIGHWAY ADMINISTRATION
DATA SERVICES DIVISION

2020 HIGHWAY LOCATION REFERENCE

COUNTY:PRINCE GEORGE'S
DISTRICT: 3
DATE: 11/4/2021
VERSION:1.0

ROUTE NUMBER: MD 414
DIRECTION: WEST (NON INVENTORY)

MILEPOINT		MILEPOINT DESCRIPTION
004.850	CO 4729	CLIPPER WAY
004.886	RP 95	RAMP 9 FR MD 414 TO RAMP 4 (TO IS 95 NB)
004.894	RP 95	RAMP 3 FR IS 95 LN TO MD 414
004.930	RP 95	RAMP 4 FR RP 11 (FR MD 210) TO IS 95
004.930		STRUC #160220001
004.940	RP 210	RAMP 2 FR MD 414 WB TO MD 210 NB
004.970	RP 210	RAMP 4 FR MD 210 NB TO MD 414
005.045	MD 210	INDIAN HEAD HWY
005.050		STRUC #160294001
005.056	MD 210	INDIAN HEAD HWY (SB/L)
005.140	RP 210	RAMP 5 FR MD 210 SB TO MD 414 EB
005.160	MD 210 V-	BALD EAGLE RD
005.166	RP 210	RAMP 8 FR RAMP 5(FR MD 210) TO MD 414 WB
005.173	RP 210	RAMP 7 FR MD 414 WB TO RAMP 6(TO MD 210)
005.177	MD 210 V-	BALD EAGLE RD (SB/L)
005.180	RP 210	RAMP 6 FR MD 414 EB TO MD 210 SB
005.210	RP 95	RAMP 24 FR RP 11 (MD 210 NB) TO IS 95 LS
005.210		STRUC #160295001
005.240	RP 95	RAMP 11 FR MD 210 NB TO IS 295 NB
005.240		STRUC #160219022
005.270	RP 95	RAMP 12 FR IS 295 SB TO MD 210 SB
005.270		STRUC #160219022
005.378	OP 5470	MONUMENT AVE
005.383	OP 5470	MONUMENT AVE (EB/L)
005.496	OP 5659	MGM NATIONAL AVE
005.505	OP 5591	MGM NATIONAL AVE
005.588	CO 114	OXON HILL RD

ROUTE NUMBER: MD 430
DIRECTION: WEST (NON INVENTORY)

MILEPOINT		MILEPOINT DESCRIPTION
000.000	MD 193	UNIVERSITY BLVD (WB/L)
000.020	MD 193	UNIVERSITY BLVD

MARYLAND DEPARTMENT OF TRANSPORTATION
STATE HIGHWAY ADMINISTRATION
DATA SERVICES DIVISION

2020 HIGHWAY LOCATION REFERENCE

COUNTY:PRINCE GEORGES
DISTRICT: 3
DATE: 11/4/2021
VERSION:1.0

ROUTE NUMBER: MD 430
DIRECTION: WEST (NON INVENTORY)

MILEPOINT		MILEPOINT DESCRIPTION
000.170	CO 1291	RHODE ISLAND AVE
000.210	MU 8100	ALLEY #10
000.250	MU 9495	49TH AVE #5
000.360	MU 9481	48TH AVE #1
000.365	MD 193 D-	NO NAME
000.372	MD 193 E-	NO NAME
000.400	MD 193 C-	NO NAME
000.460	MU 820	MD 430 SERVICE RD
000.490	US 1	BALTIMORE AVE

ROUTE NUMBER: MD 431
DIRECTION: NORTH (NON INVENTORY)

MILEPOINT		MILEPOINT DESCRIPTION
000.000	MD 201	KENILWORTH AVE
000.008	MD 201	KENILWORTH AVE (SB/L)
000.164		STRUC #P0206 NE BR ANACOSTIA RIVER
000.289	CO 7155	UNIVERSITY RESEARCH CT
000.308	CO 7155	UNIVERSITY RESEARCH CT
000.500	MU 547	RIVERTECH CT
001.105	CO 3642	CAMPUS DR
001.965	SR 84	GREENHOUSE DR
002.051	US 1	BALTIMORE AVE
002.055	SR 69	CAMPUS DR (WB/L)

ROUTE NUMBER: MD 433
DIRECTION: SOUTH (NON INVENTORY)

MILEPOINT		MILEPOINT DESCRIPTION
000.000	MU 853	85TH AVE #3
000.000	MD 450	ANNAPOLIS RD (WB/L)
000.008	MD 450	ANNAPOLIS RD
000.020	MU 390	SERVICE RD
000.615	CO 3247	HARKINS RD

MARYLAND DEPARTMENT OF TRANSPORTATION
STATE HIGHWAY ADMINISTRATION
DATA SERVICES DIVISION

2020 HIGHWAY LOCATION REFERENCE

COUNTY:PRINCE GEORGES
DISTRICT: 3
DATE: 11/4/2021
VERSION:1.0

ROUTE NUMBER: MD 433
DIRECTION: SOUTH (NON INVENTORY)

MILEPOINT	MILEPOINT DESCRIPTION
000.714	STRUC OVERHEAD - PED WALKWAY
000.802 CO 2419	EMERSON PL
001.010 OP 4854	HANSON OAKS DR
001.243 MD 410	VETERANS PKWY (WB/L)
001.250 MD 410	VETERANS PKWY

ROUTE NUMBER: MD 450
DIRECTION: WEST (NON INVENTORY)

MILEPOINT	MILEPOINT DESCRIPTION
000.000 MD 3	CRAIN HWY
000.015 MD 3	CRAIN HWY (SB/L)
000.410 MU 2196	PUBLIC WORKS RD
001.115 CO 49	RACE TRACK RD
001.288 MU 2553	SCARLET OAK TERR
001.450 MU 2800	SUPERIOR LA
001.690 MU 1880	MILLSTREAM DR
001.910 MU 120	BELAIR DR
002.280 MU 1910	MOYLAN DR
002.715 MD 197	LAUREL BOWIE RD
002.725 MD 197	LAUREL BOWIE RD (SB/L)
002.930	STRUC #160260001
003.370 MD 450 E-	GRENVILLE LA
003.496 MD 450 D-	GOTHIC LA
003.504 MD 450 D-	GOTHIC LA (SB/L)
003.678 CO 5068	HIGH BRIDGE RD
003.678 MD 450 F-	NO NAME
004.080 CO 5336	MARTHAS CHOICE CIR
004.340 CO 41	HILLMEADE RD
004.485 CO 3061	SIR WALTER DR
004.610 CO 3063	SIR LANCELOT DR
004.955 CO 58	BELL STATION RD
004.955 CO 6665	FAIRWOOD PKWY
005.303 MD 193	GLENN DALE BLVD (WB/L)

MARYLAND DEPARTMENT OF TRANSPORTATION
STATE HIGHWAY ADMINISTRATION
DATA SERVICES DIVISION

2020 HIGHWAY LOCATION REFERENCE

COUNTY:PRINCE GEORGES
DISTRICT: 3
DATE: 11/4/2021
VERSION:1.0

ROUTE NUMBER: MD 450
DIRECTION: WEST (NON INVENTORY)

MILEPOINT		MILEPOINT DESCRIPTION
005.319	MD 193	GLENN DALE BLVD
005.320	MD 193	GLENN DALE BLVD
005.540	CO 6391	GLEN DALE WOODS CT
005.783	CO 5390	SILVERGATE LA
005.850		STRUC #160258001 - LOTTSFORD BRANCH
006.048	CO 4370	ATWELL AVE
006.230	MD 953	GLENN DALE RD
006.392	CO 6288	LAKEVIEW LA
006.620		STRUC #160016001 - FOLLY BRANCH
006.771	MD 704	MARTIN LUTHER KING JR HWY (WB/L)
006.940	MD 450 A-	OLD SECTION OF MD 450
007.050	CO 412	BALTIMORE LA
007.250	CO 1892	GALVESTON RD
007.500	CO 4224	FORBES BLVD
007.915	CO 45	SEABROOK RD
008.026	CO 2874	ELLERBIE ST
008.220	CO 1043	CARTER AVE
008.382	CO 1983	FONTANA DR
008.480	CO 708	WASHINGTON BLVD
008.555		STRUC #160179001
008.625	CO 2418	MORLEY RD
008.735	CO 4148	GREENWOOD LA
008.846	CO 74	WHITFIELD CHAPEL RD
008.915	MD 564	LANHAM SEVERN RD
008.915		STRUC #160014001
009.193	CO 300	PRINCESS GARDEN PKWY
009.240	RP 95	RAMP 2 FR MD 450 WB TO IS 95 NB
009.295	RP 95	RAMP 3 FR MD 450 EB TO RAMP 2 (TO IS 95)
009.345	RP 95	RAMP 1 FR IS 95 NB TO MD 450 WB
009.405	IS 95	CAPITAL BELTWAY
009.405		EXIT #20
009.405		STRUC #160144061
009.420	IS 95	CAPITAL BELTWAY (SB/L)
009.420		STRUC #160144051

MARYLAND DEPARTMENT OF TRANSPORTATION
STATE HIGHWAY ADMINISTRATION
DATA SERVICES DIVISION

2020 HIGHWAY LOCATION REFERENCE

COUNTY:PRINCE GEORGES
DISTRICT: 3
DATE: 11/4/2021
VERSION:1.0

ROUTE NUMBER: MD 450
DIRECTION: WEST (NON INVENTORY)

MILEPOINT		MILEPOINT DESCRIPTION
009.465	RP 95	RAMP 7 FR MD 450 WB TO IS 95 SB
009.498	RP 95	RAMP 6 FR MD 450 EB TO RAMP 7 (TO IS 95)
009.502	RP 95	RAMP 5 FR RAMP 8 (FR IS 95) TO MD 450 EB
009.530	RP 95	RAMP 8 FR IS 95 SB TO MD 450 WB
009.615	MD 433	85TH AVE
009.615	MU 853	85TH AVE #3
009.843	CO 302	RIVERDALE RD
010.130	CO 5738	W LANHAM DR
010.225	CO 362	FINNS LA
010.331	CO 216	GARRISON RD
010.555	CO 999	76TH AVE
010.611	MD 410	VETERANS PKWY (WB/L)
010.621	MD 410	VETERANS PKWY
010.730	CO 845	GALLATIN ST
010.904	CO 2282	ARDWICK ARDMORE RD
011.075	CO 839	DECATUR ST
011.120	CO 631	GREENVALE PKWY
011.240	CO 632	71ST AVE
011.350	CO 628	WOODLAWN DR
011.410	CO 627	69TH PL
011.487	MU 9699	69TH AVE
011.561	MU 9590	68TH PL
011.690	CO 641	68TH AVE
011.850	CO 332	COOPER LA
011.972	OP 412	66TH AVE
012.130	CO 4967	65TH AVE
012.310	CO 3238	62ND AVE
012.390	RP 295	RAMP 2 FR MD 450 WB TO MD 295 NB
012.440	RP 295	RAMP 1 FR RAMP 4 (FR MD 295) TO MD 450
012.496	MD 295	BALTIMORE WASHINGTON PKWY
012.500		STRUC #P FH12
012.505	MD 295	BALTIMORE WASHINGTON PKWY (SB/L)
012.505	RP 295	RAMP 7 FR MD 450 WB TO MD 295 SB
012.552	RP 295	RAMP 6 FR MD 450 TO RAMP 7 (TO MD 295)

MARYLAND DEPARTMENT OF TRANSPORTATION
STATE HIGHWAY ADMINISTRATION
DATA SERVICES DIVISION

2020 HIGHWAY LOCATION REFERENCE

COUNTY:PRINCE GEORGE'S
DISTRICT: 3
DATE: 11/4/2021
VERSION:1.0

ROUTE NUMBER: MD 450
DIRECTION: WEST (NON INVENTORY)

MILEPOINT		MILEPOINT DESCRIPTION
012.556	RP 295	RAMP 5 FR RAMP 8 (FR MD 295) TO MD 450
012.570	RP 295	RAMP 8 FR MD 295 SB TO MD 450 WB
012.710	MU 570	57TH AVE
012.910	MU 560	56TH AVE
013.097	MD 202	LANDOVER RD
013.190	MU 542	54TH ST
013.250	CO 1220	53RD PL
013.280	MU 531	53RD PL #1
013.310	MU 533	53RD ST #1
013.370	MU 521	52ND ST #1
013.460	MU 512	51ST ST #2
013.590	MD 769 B-	EDMONSTON RD
013.635	MU 481	48TH ST #1
013.685	MD 769 C-	48TH ST
013.743	MD 201	KENILWORTH AVE
013.745		STRUC #160025002
013.747	MD 201	KENILWORTH AVE (SB/L)
013.790	MU 472	47TH ST #2
013.800	RP 201	RAMP 5 FR MD 201 SB TO MD 450 EB
013.820		STRUC #160263001
013.870	OP 5417	46TH ST
013.965	US 1 AL	BALTIMORE AVE
014.015	US 1 AL	BALTIMORE AVE (SB/L)

ROUTE NUMBER: MD 450 D
DIRECTION: SOUTH (NON INVENTORY)

MILEPOINT		MILEPOINT DESCRIPTION
000.045	MD 450	ANNAPOLIS RD (WB/L)

MARYLAND DEPARTMENT OF TRANSPORTATION
STATE HIGHWAY ADMINISTRATION
DATA SERVICES DIVISION

2020 HIGHWAY LOCATION REFERENCE

COUNTY:PRINCE GEORGES
DISTRICT: 3
DATE: 11/4/2021
VERSION:1.0

ROUTE NUMBER: MD 458
DIRECTION: SOUTH (NON INVENTORY)

MILEPOINT	MILEPOINT DESCRIPTION
000.000 MD 458 A-	WALKER MILL RD
000.005 MD 458 A-	WALKER MILL RD (EB/L)
000.140 MU 326	SCOTT KEY DR
000.420 CO 3074	MARLBORO PIKE
000.673 MD 972 A-	OLD SILVER HILL RD (WB/L)
000.682 MD 972 A-	OLD SILVER HILL RD
000.825 MD 4	PENNSYLVANIA AVE
000.837 MD 4	PENNSYLVANIA AVE (SB/L)
000.916 CO 705	WEST AVE
001.058 CO 4723	PLAZA DR
001.243 CO 5477	ROYAL PLAZA DR
001.330 CO 117	SUNSET LA
001.370 CO 2828	BROOKS DR
001.490 CO 50	PORTER AVE
001.710 MD 218	SUITLAND RD
001.918 CO 1035	SWANN RD
002.054 CO 956	RANDALL RD
002.150 CO 667	PARKWAY TERRACE DR
002.230 RP 119	RAMP 2 FR MD 458 WB TO SUITLAND PKWY
002.277 GV 119	SUITLAND PKWY (WB/L)
002.280	STRUC #I60247001
002.284 GV 119	SUITLAND PKWY
002.320 RP 119	RAMP 7 FR MD 458 WB TO SUITLAND PKWY
002.380 RP 119	RAMP 8 FR SUITLAND PKWY TO MD 458 WB
002.394 CO 2042	MAYWOOD LA
002.491 CO 1447	TERRACE DR
002.629 OP 8	RIDGEWAY RD
002.848 MD 414	OLD SILVER HILL RD
002.853 MD 414	OLD SILVER HILL RD (WB/L)
003.079 MD 5	BRANCH AVE
003.090 MD 5	BRANCH AVE (SB/L)

MARYLAND DEPARTMENT OF TRANSPORTATION
STATE HIGHWAY ADMINISTRATION
DATA SERVICES DIVISION

2020 HIGHWAY LOCATION REFERENCE

COUNTY:PRINCE GEORGES
DISTRICT: 3
DATE: 11/4/2021
VERSION:1.0

ROUTE NUMBER: MD 458 A
DIRECTION: EAST (NON INVENTORY)

MILEPOINT		MILEPOINT DESCRIPTION
000.760	CO 367	WALKER MILL RD
000.851	MD 458	SILVER HILL RD (SB/L)
000.860	MD 458	SILVER HILL RD
001.040	MD 458 B-	COUNTY RD
001.080	CO 4660	NO NAME
001.120	CO 367	WALKER MILL RD (EB/L)

ROUTE NUMBER: MD 459
DIRECTION: SOUTH (NON INVENTORY)

MILEPOINT		MILEPOINT DESCRIPTION
000.000	CO 4174	FROLICH LA
000.120	RP 50	RAMP 8 FR MD 201 SB TO MD 459 WB
000.140	RP 50	RAMP 12 FR RP 8 (MD 201 SB) TO MD 459 EB
000.160	RP 50	RAMP 1 FR MD 201 NB TO MD 459 WB
000.180	RP 50	RAMP 11 FR RP 1 (MD 201 NB) TO MD 459 EB
000.240	RP 50	RAMP 9 FR MD 459 TO US 50 WB
000.420	CO 1492	51ST PL
000.650		STRUC #16107
000.710	CO 355	57TH AVE
000.740	MD 973 B-	TUXEDO RD
000.760	CO 356	57TH PL
000.930	CO 358	59TH AVE
001.080	MU 21	BELLEVUE AVE #1
001.130	MU 59	CHEVERLY AVE
001.130	RP 50	RAMP 8 FR MD 459 SB TO US 50 WB
001.153	US 50	JOHN HANSON HWY (WB/L)
001.160		STRUC #16117
001.167	US 50	JOHN HANSON HWY
001.180	CO 3668	COLUMBIA PARK RD
001.180	RP 50	RAMP 3 FR US 50 EB TO MD 459 NB

MARYLAND DEPARTMENT OF TRANSPORTATION
STATE HIGHWAY ADMINISTRATION
DATA SERVICES DIVISION

2020 HIGHWAY LOCATION REFERENCE

COUNTY:PRINCE GEORGES
DISTRICT: 3
DATE: 11/4/2021
VERSION:1.0

ROUTE NUMBER: MD 500
DIRECTION: WEST (NON INVENTORY)

MILEPOINT	MILEPOINT DESCRIPTION
000.000	CO 232 ADELPHI RD
000.000	MD 410 EAST WEST HWY (WB/L)
000.007	MD 410 EAST WEST HWY
000.116	MU 380 QUINTANA ST
000.226	CO 5678 BELCREST RD
000.340	MU 342 OLIVER ST #2
000.393	MU 340 OLIVER ST
000.476	MU 330 OGLETHORPE ST
000.530	MU 320 NICHOLSON ST
000.580	MU 290 MANORWOOD DR
000.740	MU 283 MADISON ST #3
000.800	MU 260 LONGFELLOW ST
000.850	MU 230 LANCER DR
000.940	MU 140 HAMILTON MANOR DR
000.960	MU 181 JEFFERSON ST #1
000.987	MU 8280 ALLEY #28
001.036	MD 208 HAMILTON ST
001.044	CO 1204 HAMILTON ST
001.044	MD 208 HAMILTON ST (SB/L)
001.270	CO 1599 AGER RD
001.310	CO 2300 JAMESTOWN RD
001.340	STRUC #160248001 - NORTHWEST BRANCH
001.370	STRUC #160073001 - NORTHWEST BRANCH
001.457	MD 501 CHILLUM RD (WB/L)
001.461	MD 501 CHILLUM RD
001.563	MU 30 BUCHANAN ST
001.626	MU 9300 30TH ST
001.764	MU 9270 27TH ST
001.827	MU 9250 25TH ST
001.883	CO 469 24TH AVE
001.960	CO 480 RUSSELL AVE
002.029	CO 468 22ND AVE
002.110	CO 467 CARSON CIR
002.180	EASTERN AVE (DC MAINT)

MARYLAND DEPARTMENT OF TRANSPORTATION
STATE HIGHWAY ADMINISTRATION
DATA SERVICES DIVISION

2020 HIGHWAY LOCATION REFERENCE

COUNTY:PRINCE GEORGES
DISTRICT: 3
DATE: 11/4/2021
VERSION:1.0

ROUTE NUMBER: MD 500
DIRECTION: WEST (NON INVENTORY)

MILEPOINT **MILEPOINT DESCRIPTION**

002.180 WASH DC LINE

ROUTE NUMBER: MD 501
DIRECTION: WEST (NON INVENTORY)

MILEPOINT **MILEPOINT DESCRIPTION**

000.000 MU 70 CHILLUM RD
000.005 MD 500 QUEENS CHAPEL RD (WB/L)
000.390 CO 470 21ST PL
000.590 CO 472 20TH AVE
000.660 CO 3662 19TH AVE
000.700 CO 891 LONGFORD DR
000.810 CO 889 18TH AVE
000.880 CO 646 16TH AVE
000.960 CO 442 15TH AVE
001.220 CO 5778 SARGENT RD
001.290 CO 447 BURGESS DR
001.340 CO 1813 TWIN OAK DR
001.440 CO 1324 10TH PL
001.500 CO 448 CHILLUMGATE RD
001.600 CO 448 CHILLUMGATE RD
001.669 MD 212 RIGGS RD
001.680 CO 449 CHILLUM RD
001.680 MD 212 RIGGS RD (SB/L)

ROUTE NUMBER: MD 535 A
DIRECTION: EAST (NON INVENTORY)

MILEPOINT **MILEPOINT DESCRIPTION**

000.000 MD 5 BRANCH AVE
000.000 RP 95 RAMP 7 FR RAMP 2 TO RAMP 6
000.160 CO 3585 AUTH PL
000.160 CO 127 AUTH RD
000.160 RP 95 RAMP 2 FR IS 95 SB TO AUTH RD

MARYLAND DEPARTMENT OF TRANSPORTATION
STATE HIGHWAY ADMINISTRATION
DATA SERVICES DIVISION

2020 HIGHWAY LOCATION REFERENCE

COUNTY:PRINCE GEORGES
DISTRICT: 3
DATE: 11/4/2021
VERSION:1.0

ROUTE NUMBER: MD 564
DIRECTION: WEST (NON INVENTORY)

MILEPOINT **MILEPOINT DESCRIPTION**

000.270	CO 62	NORMAL SCHOOL RD
000.380	CO 49	RACE TRACK RD
000.730	MU 600	ELM AVE
000.880	MU 1930	MYRTLE AVE
001.020	MD 564 C-	11TH ST
001.100		STRUC #16020
001.130	MD 564 A-	CHESTNUT AVE
001.180	MU 2210	RAILROAD AVE
001.190	MU 400	CHAPEL AVE
001.260	MU 1660	MAPLE AVE
001.510	MU 2101	PARK AVE #1
001.520	MU 2100	PARK AVE
001.630	MU 9101	10TH ST #1
001.630	MU 250	BRADY AVE
001.730	MU 470	CHURCH LA
001.810	CO 762	COWAN AVE
002.470	CO 5071	DRISCOLL DR
002.610	CO 4661	HILLMEADE RD
002.610	CO 3641	SPRINGFIELD RD
002.973	CO 5316	WINGATE DR
003.683	MD 193	GREENBELT RD (WB/L)
003.698	MD 193	GREENBELT RD
003.800	MD 953 A-	GLENN DALE RD
004.040	CO 2901	DUVALL ST
004.480	CO 4663	GREEN HAVEN RD
004.690	CO 4333	WOODSTREAM DR
004.760	CO 4792	LOUISE ST
004.920	CO 2178	SANTA CRUZ ST
005.140	CO 2617	98TH AVE
005.270	CO 1072	96TH AVE
005.460	CO 4335	SEABROOK RD
005.626	CO 988	94TH AVE
005.750	CO 1043	CARTER AVE
005.860	CO 2094	93RD PL

MARYLAND DEPARTMENT OF TRANSPORTATION
STATE HIGHWAY ADMINISTRATION
DATA SERVICES DIVISION

2020 HIGHWAY LOCATION REFERENCE

COUNTY:PRINCE GEORGES
DISTRICT: 3
DATE: 11/4/2021
VERSION:1.0

ROUTE NUMBER: MD 564
DIRECTION: WEST (NON INVENTORY)

MILEPOINT		MILEPOINT DESCRIPTION
006.030		STRUC #16210 BALDHILL BRANCH
006.150	CO 1403	MAIN ST
006.420	CO 28	CIPRIANO RD
006.670	MD 450	ANNAPOLIS RD (WB/L)

ROUTE NUMBER: MD 637
DIRECTION: WEST (NON INVENTORY)

MILEPOINT		MILEPOINT DESCRIPTION
000.000	MD 5	BRANCH AVE
000.010	MD 5	BRANCH AVE (SB/L)
000.050	MD 637 A-	NO NAME
000.340		STRUC OVERHEAD - METRORAIL
000.407	GV 119	SUITLAND PKWY
000.414	GV 119	SUITLAND PKWY (WB/L)
000.420		STRUC #160213001 - OXON RUN
000.580		SOUTHERN AVE (DC MAINT)
000.580		WASH DC LINE

ROUTE NUMBER: MD 650
DIRECTION: SOUTH (NON INVENTORY)

MILEPOINT		MILEPOINT DESCRIPTION
000.000		MONTGOMERY CO/L
000.000	MD 650	NEW HAMPSHIRE AVE (SB/L)
000.000	CO 1304	NORTHAMPTON DR
000.174	CO 230	METZEROTT RD
000.247	CO 656	SOUTHAMPTON DR
000.367	MD 320	PINEY BRANCH RD (WB/L)
000.373	MD 320	PINEY BRANCH RD
000.430		STRUC #160079001 - NORTHWEST BRANCH
000.540	CO 955	RUATAN ST
000.750	CO 862	QUEBEC ST
001.006	CO 668	MERRIMAC DR

MARYLAND DEPARTMENT OF TRANSPORTATION
STATE HIGHWAY ADMINISTRATION
DATA SERVICES DIVISION

2020 HIGHWAY LOCATION REFERENCE

COUNTY:PRINCE GEORGES
DISTRICT: 3
DATE: 11/4/2021
VERSION:1.0

ROUTE NUMBER: MD 650
DIRECTION: SOUTH (NON INVENTORY)

MILEPOINT		MILEPOINT DESCRIPTION
001.110	CO 670	LEBANON ST
001.280	MD 193	UNIVERSITY BLVD (WB/L)
001.290		MONTGOMERY CO/L
001.290	MD 650	NEW HAMPSHIRE AVE (SB/L)
001.290	MD 193	UNIVERSITY BLVD
002.330	MD 410	ETHAN ALLEN AVE
002.330		MONTGOMERY CO/L
002.330	MD 650	NEW HAMPSHIRE AVE (SB/L)
002.540	MU 96	BELFORD PL
002.622	MU 1120	PRINCE GEORGES AVE
002.700	MU 1110	POPLAR AVE
002.700	CO 965	RAY RD
002.880	MU 1175	SHERIDAN ST
003.130		EASTERN AVE (DC MAINT)
003.130		WASH DC LINE

ROUTE NUMBER: MD 704
DIRECTION: WEST (NON INVENTORY)

MILEPOINT		MILEPOINT DESCRIPTION
000.000	MD 450	ANNAPOLIS RD (WB/L)
000.009	MD 450	ANNAPOLIS RD
000.250	CO 929	LOTTSFORD VISTA RD
000.350	CO 4897	BUSINESS PKWY
000.706	CO 4224	FORBES BLVD
001.060		STRUC #160243001
001.076	CO 5811	HARGROVE DR
001.160	RP 595	RAMP 10 FR MD 704 TO RAMP 9 (TO MD 950)
001.250	RP 595	RAMP 9 FR MD 704 TO RAMP 10 (TO MD 950)
001.378	IS 595	JOHN HANSON HWY (WB/L)
001.390		EXIT #8
001.390		STRUC #160092002
001.404	IS 595	JOHN HANSON HWY
001.490	RP 595	RAMP 6 FR IS 595 EB TO MD 704 SB

MARYLAND DEPARTMENT OF TRANSPORTATION
STATE HIGHWAY ADMINISTRATION
DATA SERVICES DIVISION

2020 HIGHWAY LOCATION REFERENCE

COUNTY:PRINCE GEORGES
DISTRICT: 3
DATE: 11/4/2021
VERSION:1.0

ROUTE NUMBER: MD 704
DIRECTION: WEST (NON INVENTORY)

MILEPOINT		MILEPOINT DESCRIPTION
001.500	RP 595	RAMP 5 FR MD 704 SB TO IS 595 EB
001.748	CO 992	92ND AVE
002.002	CO 74	WHITFIELD CHAPEL RD
002.145	IS 95	CAPITAL BELTWAY
002.155		STRUC #160147001
002.163	IS 95	CAPITAL BELTWAY (SB/L)
002.370	CO 65	ARDWICK ARDMORE RD
002.600	MU 326	DELLWOOD CT
002.770	MU 191	JOHNSON AVE #1
002.910	MU 140	GLENARDEN PKWY
003.070	MU 175	JAMES FLETCHER WAY
003.210	MU 165	HUBBARD RD
003.370	RP 202	RAMP 8 FR MD 704 SB TO MD 202 WB
003.480	RP 202	RAMP 7 FR MD 202 WB TO MD 704 SB
003.505	MD 202	LANDOVER RD
003.510		STRUC #160030002
003.518	MD 202	LANDOVER RD (SB/L)
003.570	RP 202	RAMP 5 FR MD 704 SB TO MD 202 EB
003.710	RP 202	RAMP 6 FR MD 202 EB TO MD 704 SB
003.810	CO 3848	GOODLAND DR
003.933	CO 1231	GREENLEAF RD
004.100	CO 3727	FLAGSTAFF ST
004.150	CO 2034	E RIDGE DR
004.200	CO 2035	E SPRING ST
004.330	CO 3668	COLUMBIA PARK RD
004.673	OP 4863	RYDERWOOD CT
004.770	CO 336	COLUMBIA AVE
004.860	CO 1188	ROOSEVELT AVE
005.020	CO 75	SHERIFF RD
005.210	CO 1634	SOUTHLAND DR
005.430	CO 1105	CARRINGTON AVE
005.560	CO 3850	BOOKER DR
005.610		STRUC #160084001 - CABIN BRANCH
005.690	CO 2949	GLEN WILLOW DR

MARYLAND DEPARTMENT OF TRANSPORTATION
STATE HIGHWAY ADMINISTRATION
DATA SERVICES DIVISION

2020 HIGHWAY LOCATION REFERENCE

COUNTY:PRINCE GEORGES
DISTRICT: 3
DATE: 11/4/2021
VERSION:1.0

ROUTE NUMBER: MD 704
DIRECTION: WEST (NON INVENTORY)

MILEPOINT MILEPOINT DESCRIPTION

005.850	MU 160	GREIG ST
006.000	MU 9690	69TH PL
006.130	MU 9650	65TH AVE
006.245	CO 366	ADDISON RD
006.290	CO 351	ADDISON RD
006.354	MU 9683	68TH ST #1
006.370	MU 120	FOOTE ST
006.500		EASTERN AVE (DC MAINT)
006.500		WASH DC LINE

ROUTE NUMBER: MD 769 C
DIRECTION: SOUTH (NON INVENTORY)

MILEPOINT MILEPOINT DESCRIPTION

000.000	MD 201	KENILWORTH AVE
000.110	MD 450	ANNAPOLIS RD
000.160	MU 70	QUINCY PL
000.240	MD 201 A-	NO NAME
000.510	CO 330	QUINCY ST
000.600	MU 65	NEWTON ST
000.710	CO 345	NEWTON ST
000.740	CO 2425	MONROE PL
000.750	CO 346	MONROE ST
000.830	CO 1564	LAWRENCE PL
000.860	CO 2172	LAWRENCE ST
000.900	CO 3243	KILMER PL
000.910	CO 2307	KILMER PL
000.970	CO 2775	JACKSON ST
001.040	CO 5163	INWOOD ST
001.050	MD 201	KENILWORTH AVE
001.060	MD 201	KENILWORTH AVE (SB/L)

MARYLAND DEPARTMENT OF TRANSPORTATION
STATE HIGHWAY ADMINISTRATION
DATA SERVICES DIVISION

2020 HIGHWAY LOCATION REFERENCE

COUNTY:PRINCE GEORGES
DISTRICT: 3
DATE: 11/4/2021
VERSION:1.0

ROUTE NUMBER: MD 810 I
DIRECTION: NORTH (NON INVENTORY)

MILEPOINT		MILEPOINT DESCRIPTION
000.000	CO 153	MANNING RD EAST
000.029	MD 228	BERRY RD (WB/L)
000.047	MD 228	BERRY RD
000.100	CO 153	MANNING RD EAST
000.640	CO 153	MANNING RD EAST
000.690	MD 210	INDIAN HEAD HWY

ROUTE NUMBER: MD 967 D
DIRECTION: NORTH (NON INVENTORY)

MILEPOINT		MILEPOINT DESCRIPTION
000.000	RP 5	RAMP 8 FR MD 5 SB TO MD 967D NB
000.050	CO 931	SCHULTZ RD
000.050	CO 997	SPRINGBROOK LA
000.540	MD 5 L-	COVENTRY WAY

ROUTE NUMBER: MD 972 A
DIRECTION: WEST (NON INVENTORY)

MILEPOINT		MILEPOINT DESCRIPTION
000.000	CO 3074	MARLBORO PIKE
000.030	CO 86	PARKLAND DR
000.140	OP 615	MORAN DR
000.140	CO 706	PARKLAND CT
000.187	CO 706	PARKLAND CT
000.210	CO 531	ADDISON AVE
000.350	CO 2067	OLD SILVER HILL RD
000.419	MD 458	SILVER HILL RD
000.430	MD 458	SILVER HILL RD (SB/L)

MARYLAND DEPARTMENT OF TRANSPORTATION
 STATE HIGHWAY ADMINISTRATION
 DATA SERVICES DIVISION

2020 HIGHWAY LOCATION REFERENCE

COUNTY:PRINCE GEORGE'S
 DISTRICT: 3
 DATE: 11/4/2021
 VERSION:1.0

ROUTE NUMBER: MD 975 A
 DIRECTION: SOUTH (NON INVENTORY)

MILEPOINT		MILEPOINT DESCRIPTION
000.000	MD 414	OXON HILL RD (WB/L)
000.007	MD 414	OXON HILL RD
000.060	CO 165	ST BARNABAS RD

ROUTE NUMBER: MD 977 F
 DIRECTION: NORTH (NON INVENTORY)

MILEPOINT		MILEPOINT DESCRIPTION
000.000	MD 202	LARGO RD
000.480	MD 214	CENTRAL AVE

ROUTE NUMBER: MD 978 B
 DIRECTION: WEST (NON INVENTORY)

MILEPOINT		MILEPOINT DESCRIPTION
000.000	MD 214	CENTRAL AVE (WB/L)
000.070	MD 214	CENTRAL AVE
000.360	US 301	CRAIN HWY
000.540	US 301	CRAIN HWY (SB/L)
000.825	MD 214	CENTRAL AVE
000.840	MD 214	CENTRAL AVE (WB/L)

ROUTE NUMBER: MD 978 C
 DIRECTION: SOUTH (NON INVENTORY)

MILEPOINT		MILEPOINT DESCRIPTION
000.000	MU 3532	DEVONWOOD DR
000.000	MD 978 A-	HALL RD
000.025	MD 214	CENTRAL AVE (WB/L)
000.040	MD 214	CENTRAL AVE
000.040	MU 999	JENNINGS MILL DR

MARYLAND DEPARTMENT OF TRANSPORTATION
STATE HIGHWAY ADMINISTRATION
DATA SERVICES DIVISION

2020 HIGHWAY LOCATION REFERENCE

COUNTY:PRINCE GEORGES
DISTRICT: 3
DATE: 11/4/2021
VERSION:1.0

ROUTE NUMBER: US 1
DIRECTION: SOUTH (NON INVENTORY)

MILEPOINT	MILEPOINT DESCRIPTION
000.000	HOWARD CO/L
000.000	STRUC #16002 PATUXENT RIVER
000.000	US 1
000.132	WASHINGTON BLVD (SB/L)
000.132	MU 8030
000.132	TOLSON ALLEY
000.162	MD 979
000.162	MAIN ST
000.196	MU 8110
000.196	ALLEY 11
000.207	MU 8020
000.207	FETTY ALLEY
000.228	MU 130
000.228	DINER AVE
000.270	MU 350
000.270	PRINCE GEORGE ST
000.306	MU 220
000.306	LITTLE MONTGOMERY ST
000.336	MU 260
000.336	MONTGOMERY ST
000.435	MU 210
000.435	LAUREL AVE
000.496	MU 80
000.496	CARROLL AVE
000.566	MD 198
000.566	TALBOTT AVE (WB/L)
000.624	MU 90
000.624	COMPTON AVE
000.683	MD 198
000.683	GORMAN AVE
000.763	MU 55
000.763	BOWIE RD
001.008	MU 145
001.008	DOMER AVE
001.297	MU 83
001.297	CHERRY LA
001.350	STRUC #16217 BEAR BRANCH
001.422	CO 5241
001.422	OAK ST
001.492	CO 2089
001.492	CATALPA ST
001.624	CO 1012
001.624	MULBERRY ST
001.692	CO 5315
001.692	CHESTNUT RIDGE DR
001.752	CO 1013
001.752	LOCUST GROVE DR
001.822	CO 1017
001.822	LINDENDALE DR
001.882	CO 1018
001.882	HOLLY ST
001.952	CO 1019
001.952	SPRUCE HILL DR
002.019	CO 1020
002.019	CYPRESS ST
002.172	MU 212
002.172	LAUREL LAKES CT
002.222	CO 1949
002.222	WILLOW ST
002.282	CO 2044
002.282	PINEHILL ST
002.302	MU 58
002.302	BRAYGREEN RD
002.337	CO 261
002.337	CONTEE PL

MARYLAND DEPARTMENT OF TRANSPORTATION
STATE HIGHWAY ADMINISTRATION
DATA SERVICES DIVISION

2020 HIGHWAY LOCATION REFERENCE

COUNTY:PRINCE GEORGES
DISTRICT: 3
DATE: 11/4/2021
VERSION:1.0

ROUTE NUMBER: US 1
DIRECTION: SOUTH (NON INVENTORY)

MILEPOINT	MILEPOINT DESCRIPTION
002.512 CO 6	CONTEE RD
002.752 CO 4788	ACADEMY LA
003.492 RP 200	RAMP 8 FR US 1 SB TO MD 200 WB
003.522 RP 200	RAMP 3 FR MD 200 EB TO US 1 NB
003.552 MD 200	INTERCOUNTY CONNECTOR (WB/L)
003.572 MD 200	INTERCOUNTY CONNECTOR
003.727 CO 2737	MUIRKIRK MEADOWS DR
003.860	STRUC #P0102
003.862 CO 21	MUIRKIRK RD
004.002 CO 2737	MUIRKIRK MEADOWS DR
004.266 MD 212	RITZ WAY (SB/L)
004.280 MD 212	RITZ WAY
005.100 CO 10	AMMENDALE RD
005.259 CO 3078	QUIMBY AVE
005.341 CO 3174	LINCOLN AVE
005.401 CO 1535	OLYMPIA AVE
005.451 CO 2173	NAPLES AVE
005.511 CO 3242	MANHEIM AVE
005.561 CO 3359	ODELL RD
005.641 CO 2174	GARRETT AVE
005.701 CO 1362	HOWARD AVE
005.890	STRUC #16252 INIDAN CREEK
005.971 CO 1602	PRINCE GEORGES AVE
006.051 CO 1463	HARFORD AVE
006.121 MD 212 A-	POWDER MILL RD
006.251 CO 15	SELLMAN RD
006.291 CO 17	ST MARYS ST
006.361 CO 3075	SOUTHARD DR
006.641 CO 2362	EWING RD
006.641 CO 6699	RHODE ISLAND AVE
006.671 CO 1291	RHODE ISLAND AVE
006.721 CO 19	MONTGOMERY RD
006.981 CO 20	SUNNYSIDE AVE
007.241 GV 54	CIRCLE DR

MARYLAND DEPARTMENT OF TRANSPORTATION
STATE HIGHWAY ADMINISTRATION
DATA SERVICES DIVISION

2020 HIGHWAY LOCATION REFERENCE

COUNTY:PRINCE GEORGES
DISTRICT: 3
DATE: 11/4/2021
VERSION:1.0

ROUTE NUMBER: US 1
DIRECTION: SOUTH (NON INVENTORY)

MILEPOINT		MILEPOINT DESCRIPTION
007.561	RP 95	RAMP 7 FR IS 95 WB TO US 1 SB
007.601	RP 95	RAMP 8 FR US 1 SB TO IS 95 WB
007.655	IS 95	CAPITAL BELTWAY
007.665	IS 95	CAPITAL BELTWAY (SB/L)
007.671	RP 95	RAMP 10 FR IS 495 EB TO IS 95 SB
007.680		EXIT #25
007.680		STRUC #16134
007.711	RP 95	RAMP 5 FR US 1 SB TO RAMP 10 (TO IS 95)
007.821	RP 95	RAMP 6 FR RAMP 10 (FR IS 495) TO US 1 SB
007.941	CO 14	CHERRY HILL RD
008.042	MU 681	LACKAWANNA ST #1
008.142	MU 580	HOLLYWOOD RD
008.332	MU 610	INDIAN LA
008.382	MU 510	FOX ST
008.468	MU 452	ERIE ST #2
008.472	MU 451	ERIE ST #1
008.542	MU 361	DELAWARE ST #1
008.682	MU 191	CHEROKEE ST #1
008.702	MU 192	CHEROKEE ST #2
008.752	RP 1	RAMP 2 FR MD 193 WB TO US 1 NB
008.772	RP 1	RAMP 8 FR US 1 SB TO MD 193 WB
008.792	RP 1	RAMP 1 FR US 1 NB TO MD 193 WB
008.848	MD 193	UNIVERSITY BLVD (WB/L)
008.856	MD 193	UNIVERSITY BLVD
008.870		STRUC #16003
008.942	RP 1	RAMP 6 FR MD 193 EB TO US 1 SB
009.012	MU 150	BRANCHVILLE RD
009.062	MD 430	GREENBELT RD
009.071	CO 231	METZEROTT RD
009.122	MU 1160	TECUMSEH ST
009.262	MU 100	BERWYN RD
009.332	MU 1051	QUEBEC ST
009.412	MU 1021	PONTIAC ST #1
009.464	OP 5545	BERWYN HOUSE RD

MARYLAND DEPARTMENT OF TRANSPORTATION
STATE HIGHWAY ADMINISTRATION
DATA SERVICES DIVISION

2020 HIGHWAY LOCATION REFERENCE

COUNTY:PRINCE GEORGES
DISTRICT: 3
DATE: 11/4/2021
VERSION:1.0

ROUTE NUMBER: US 1
DIRECTION: SOUTH (NON INVENTORY)

MILEPOINT		MILEPOINT DESCRIPTION
009.512	MU 880	NAVAHOE ST
009.612	MU 830	MELBOURNE PL
009.683	MU 700	LAKELAND RD
009.730		STRUC #16004 PAINT BRANCH
009.770	SR 69	CAMPUS DR (WB/L)
009.781	SR 69	CAMPUS DR
010.015	SR 163	ROSSBOROUGH LA
010.105	SR 82	FRATERNITY ROW
010.165	SR 82	FRATERNITY ROW
010.265	SR 162	REGENTS DR
010.285	MU 715	LEHIGH RD
010.345	MU 670	KNOX RD
010.435	MU 561	HARTWICK RD
010.515	MU 175	CALVERT RD
010.535	MU 550	GUILFORD DR
010.535	MU 555	GUILFORD DR
010.585	MU 490	FORDHAM LA
010.625	MU 100	PINEWAY
010.735	MU 180	CARLETON TERR
010.795	MU 90	BEECHWOOD RD
010.795	MU 22	BEECHWOOD RD #2
010.855	MU 30	AMHERST RD
010.855	MU 100	PINEWAY
010.855	MU 105	QUEENS CHAPEL RD
010.925	MU 20	ALBION RD
011.085	MU 150	VAN BUREN ST
011.145	MU 141	UNDERWOOD ST #1
011.165	OP 5507	ENT TO US POSTAL MGMNT CTR
011.175	GV 122	WELLS PKWY
011.225	MU 171	WELLS PKWY W #1
011.245	MU 161	WELLS PKWY E #1
011.275	MU 291	TUCKERMAN ST #1
011.295	MU 130	TUCKERMAN ST
011.365	MU 110	SHERIDAN ST

MARYLAND DEPARTMENT OF TRANSPORTATION
STATE HIGHWAY ADMINISTRATION
DATA SERVICES DIVISION

2020 HIGHWAY LOCATION REFERENCE

COUNTY:PRINCE GEORGES
DISTRICT: 3
DATE: 11/4/2021
VERSION:1.0

ROUTE NUMBER: US 1
DIRECTION: SOUTH (NON INVENTORY)

MILEPOINT	MILEPOINT DESCRIPTION
011.365 MU 241	SHERIDAN ST #1
011.441 MD 410	EAST WEST HWY (WB/L)
011.449 MD 410	EAST WEST HWY
011.545 MU 180	QUEENSBURY RD
011.595 MU 225	RIVERDALE RD
011.645 MU 150	OLIVER ST
011.655 MU 60	HARRISON AVE
011.685 MU 341	OLIVER ST #1
011.805 MU 330	OGLETHORPE ST
011.875 MU 100	MADISON ST
011.875 MU 282	MADISON ST #2
011.965 OP 5534	LONGFELLOW ST
011.965 MU 262	LONGFELLOW ST #2
012.087 OP 5539	JEFFERSON ST
012.135 OP 5623	45TH AVE
012.175 MU 152	HAMILTON ST #2
012.225 MU 150	HAMILTON ST
012.235 US 1 AL	BALTIMORE AVE
012.285 MU 130	GALLATIN ST
012.355 MU 121	FARRAGUT ST #1
012.535 MU 9431	43RD AVE #1
012.625 MU 9423	42ND PL #1
012.635 MU 91	CRITTENDEN ST
012.664 MU 40	BRAXTON PL
012.718 MU 40	BRAXTON PL
012.755 MU 9415	41ST ST
012.870	STRUC #16005 NORTHWEST BRANCH
013.025 MU 52	WALLACE RD #2
013.115 MU 60	WEBSTER ST
013.205 MU 170	VOLTA AVE
013.315 MU 150	UTAH AVE
013.395 MU 111	SHEPHERD ST
013.515 MD 208	38TH ST
013.655 MU 9370	37TH ST

MARYLAND DEPARTMENT OF TRANSPORTATION
STATE HIGHWAY ADMINISTRATION
DATA SERVICES DIVISION

2020 HIGHWAY LOCATION REFERENCE

COUNTY:PRINCE GEORGES
DISTRICT: 3
DATE: 11/4/2021
VERSION:1.0

ROUTE NUMBER: US 1
DIRECTION: SOUTH (NON INVENTORY)

MILEPOINT	MILEPOINT DESCRIPTION
013.805 MU 8160	ALLEY #16
013.835 MU 9340	34TH ST
013.846 MU 155	PERRY ST
013.905 MU 9330	33RD ST
013.995	EASTERN AVE (DC MAINT)
013.995	WASH DC LINE

ROUTE NUMBER: US 1 AL
DIRECTION: SOUTH (NON INVENTORY)

MILEPOINT	MILEPOINT DESCRIPTION
000.000 US 1	BALTIMORE AVE
000.070	STRUC #16006
000.200 MU 102	DECATUR ST #2
000.270 MU 113	EMERSON ST #3
000.280 MU 390	RHODE ISLAND AVE
000.330 MU 60	BURLINGTON RD
000.400 MU 50	BUCHANAN ST
000.450 MU 90	CRITTENDEN ST
000.480 MU 20	ARUNDEL PL
000.555 CO 5562	CHARLES L ARMENTROUT DR
000.590	STRUC #16007 ANACOSTIA RIVER
000.660	STRUC #16255 NORTHEAST BRANCH
000.690 MU 100	TANGLEWOOD DR
000.860 MU 150	UPSHUR ST
000.970 MD 450	ANNAPOLIS RD (WB/L)
001.035	STRUC #16088 ANACOSTIA RIVER
001.195 MU 430	43RD AVE
001.215 MU 430	43RD AVE
001.265 MU 420	42ND AVE
001.325 MU 410	41ST AVE
001.371 MU 401	40TH PL
001.388 MU 401	40TH PL
001.455 MU 400	40TH AVE

MARYLAND DEPARTMENT OF TRANSPORTATION
STATE HIGHWAY ADMINISTRATION
DATA SERVICES DIVISION

2020 HIGHWAY LOCATION REFERENCE

COUNTY:PRINCE GEORGES
DISTRICT: 3
DATE: 11/4/2021
VERSION:1.0

ROUTE NUMBER: US 1 AL
DIRECTION: SOUTH (NON INVENTORY)

MILEPOINT **MILEPOINT DESCRIPTION**

001.542	MD 208	38TH AVE
001.605	MU 371	37TH PL
001.648	MU 380	38TH AVE
002.015		EASTERN AVE (DC MAINT)
002.015		WASH DC LINE

ROUTE NUMBER: US 50
DIRECTION: WEST (NON INVENTORY)

MILEPOINT **MILEPOINT DESCRIPTION**

009.290	IS 595	JOHN HANSON HWY (WB/L)
009.536	RP 50	RAMP 2 FR US 50 WB TO GARDEN CITY DR
009.570		STRUC #160244001
009.575	CO 2428	PENNSY DR
009.710	US 50 PA	ARDWICK ARDMORE RD
009.710		STRUC #160113002
009.866	RP 50	RAMP 8 FR US 50PA SB TO US 50 WB
009.900		STRUC #160114001
009.997	RP 50	RAMP 2 FR US 50 WB TO MD 410 NB
010.130		EXIT #5
010.130		STRUC #160115002
010.130	MD 410	VETERANS PKWY (WB/L)
010.140	MD 410	VETERANS PKWY
010.330	RP 50	RAMP 8 FR MD 410 SB TO US 50 WB
011.319	RP 50	RAMP 2 FR US 50 WB TO MD 202 NB
011.400	RP 50	RAMP 1 FR MD 202 NB TO US 50 WB
011.426	MD 202	LANDOVER RD
011.430		STRUC #160105002
011.434	MD 202	LANDOVER RD (SB/L)
011.520	RP 50	RAMP 6 FR US 50 EB TO MD 202 SB
011.530	RP 50	RAMP 5 FR RAMP 8 (FR MD 202) TO US 50 EB
011.530		STRUC #160106001
011.690	RP 50	RAMP 8 FR MD 202 SB TO US 50 WB
012.180		ATR STATION #0061

MARYLAND DEPARTMENT OF TRANSPORTATION
STATE HIGHWAY ADMINISTRATION
DATA SERVICES DIVISION

2020 HIGHWAY LOCATION REFERENCE

COUNTY:PRINCE GEORGES
DISTRICT: 3
DATE: 11/4/2021
VERSION:1.0

ROUTE NUMBER: US 50
DIRECTION: WEST (NON INVENTORY)

MILEPOINT **MILEPOINT DESCRIPTION**

012.748	MD 459	COLUMBIA PARK RD
012.748		STRUC #16117
012.866	RP 50	RAMP 8 FR MD 459 SB TO US 50 WB
013.200		STRUC #160107001
013.240		MILE MARKER 1.0
013.585	RP 50	RAMP 10 FR US 50 WB TO MD 459
013.643	RP 50	RAMP 9 FR MD 459 TO US 50 WB
013.670	MD 201	KENILWORTH AVE
013.670		STRUC #1602701
013.676	RP 295	RAMP 2 FR MD 201 WB TO MD 295 NB
013.730	MD 201	KENILWORTH AVE (SB/L)
013.730		STRUC #1602702
013.775	RP 50	RAMP 7 FR US 50 WB TO MD 201 SB
013.845	MD 295	BALTIMORE WASHINGTON PKWY
013.865		STRUC #160118001
014.038	MD 295	BALTIMORE WASHINGTON PKWY (SB/L)
014.223		WASH DC LINE

ROUTE NUMBER: US 301
DIRECTION: SOUTH (NON INVENTORY)

MILEPOINT **MILEPOINT DESCRIPTION**

001.270		ANNE ARUNDEL CO/L
001.270	MD 3	CRAIN HWY (SB/L)
001.270		EXIT #13
001.270		STRUC #160234001
001.290	IS 595	JOHN HANSON HWY
001.298	RP 595	RAMP 5 FR US 301 SB TO IS 595 EB
001.300	RP 595	RAMP 3 FR RAMP 6 (FR IS 595 EB) TO MD 3
001.300		STRUC #160229001
001.455	RP 595	RAMP 6 FR IS 595 EB TO US 301 SB
001.656	MU 1015	HARBOUR WAY
001.817		MILE MARKER 50.0
001.864	MU 855	HERITAGE BLVD

MARYLAND DEPARTMENT OF TRANSPORTATION
STATE HIGHWAY ADMINISTRATION
DATA SERVICES DIVISION

2020 HIGHWAY LOCATION REFERENCE

COUNTY:PRINCE GEORGES
DISTRICT: 3
DATE: 11/4/2021
VERSION:1.0

ROUTE NUMBER: US 301
DIRECTION: SOUTH (NON INVENTORY)

MILEPOINT MILEPOINT DESCRIPTION

002.068	MD 197	COLLINGTON RD
002.074	MD 197	COLLINGTON RD (SB/L)
002.568	MU 611	EXCALIBUR RD
003.220	MU 1915	MOUNT OAK RD
003.790		MILE MARKER 48.0
003.900	CO 73	MITCHELLVILLE RD
004.390	MU 2170	POINTER RIDGE DR
004.550	MU 2098	PATRIOT LA
004.670	MU 2131	PENNSBURY DR
004.756		MILE MARKER 47.0
004.990	RP 301	RAMP 8 FR US 301 SB TO MD 214 WB
005.060	RP 301	RAMP 7 FR MD 214 WB TO US 301 SB
005.077	MD 214	CENTRAL AVE (WB/L)
005.090		STRUC #160103001
005.103	MD 214	CENTRAL AVE
005.130	RP 301	RAMP 5 FR US 301 SB TO MD 214 EB
005.250	MD 978 B-	OLD CENTRAL AVE
005.832		MILE MARKER 46.0
006.227	CO 1914	QUEEN ANNE RD
006.408	CO 4639	TRADE ZONE AVE
006.557	CO 102	CLAGETT LANDING RD
006.802		MILE MARKER 45.0
007.048	CO 5694	QUEENS CT
007.784		MILE MARKER 44.0
007.860	CO 103	LEELAND RD S
008.370	CO 6872	BEECH TREE PKWY
008.370	CO 115	SWANSON RD
009.152	CO 3199	VILLAGE DR W
009.600	CO 7261	GOVERNORS PARK LA
009.632	CO 7261	GOVERNORS PARK LA (EB/L)
009.819		MILE MARKER 42.0
010.250	OP 4261	PEERLESS AVE
010.410	MD 725	MARLBORO PIKE
010.610	CO 5036	DEPOT LA

MARYLAND DEPARTMENT OF TRANSPORTATION
STATE HIGHWAY ADMINISTRATION
DATA SERVICES DIVISION

2020 HIGHWAY LOCATION REFERENCE

COUNTY:PRINCE GEORGES
DISTRICT: 3
DATE: 11/4/2021
VERSION:1.0

ROUTE NUMBER: US 301
DIRECTION: SOUTH (NON INVENTORY)

MILEPOINT	MILEPOINT DESCRIPTION
010.790	MILE MARKER 41.0
010.860 CO 4277	CHRYSLER DR
010.970 RP 301	RAMP 8 FR US 301 SB TO MD 4 WB
011.060 RP 301	RAMP 7 FR MD 4 WB TO US 301 SB
011.110 MD 4	STEPHANIE ROPER HWY
011.110	STRUC #160097042
011.120 MD 4	STEPHANIE ROPER HWY (SB/L)
011.240 RP 301	RAMP 5 FR US 301 SB TO MD 4 EB
011.275 RP 301	RAMP 6 FR MD 4 EB TO US 301 SB
011.355 MD 976 C-	NO NAME
011.460	STRUC #160054001 - WESTERN BRANCH
012.530 CO 109	CHEW RD
012.840 CO 108	CROOM STATION RD
013.760	MILE MARKER 38.0
014.069 CO 1212	OLD CRAIN HWY
014.230 CO 5575	LOANDA DR
014.420 CO 4359	STURDEE DR
014.745	MILE MARKER 37.0
014.837 MD 382	CROOM RD
014.960 CO 137	S OSBORNE RD
015.070	STRUC #160055001 - CHARLES BRANCH
015.115 SR 189	WEST MARLTON AVE
015.410 SR 189	WEST MARLTON AVE
015.451 CO 3923	HEATHERMORE BLVD
015.750	MILE MARKER 36.0
016.202 CO 136	TRUMPS HILL RD
016.510 CO 3348	FAIRHAVEN AVE
017.030 CO 131	ROSARYVILLE RD
017.595 CO 4252	RHODENDA PL
017.790	MILE MARKER 34.0
017.890 CO 4621	TIMBERLINE DR
018.309	MILE MARKER 33.0
018.340 CO 5487	BLACKSTONE AVE
018.340 CO 135	OLD INDIAN HEAD RD

MARYLAND DEPARTMENT OF TRANSPORTATION
STATE HIGHWAY ADMINISTRATION
DATA SERVICES DIVISION

2020 HIGHWAY LOCATION REFERENCE

COUNTY:PRINCE GEORGES
DISTRICT: 3
DATE: 11/4/2021
VERSION:1.0

ROUTE NUMBER: US 301
DIRECTION: SOUTH (NON INVENTORY)

MILEPOINT		MILEPOINT DESCRIPTION
018.510	CO 4487	WESTWOOD DR
018.735	CO 132	FRANK TIPPETT RD
019.020	CO 167	CHERRY TREE CROSSING RD
019.707		MILE MARKER 32.0
020.660	CO 159	DYSON RD
020.930	CO 166	MISSOURI AVE
021.460	CO 2357	WILLIAMS DR
022.150	CO 7253	BRANDYWINE RD
022.440	MD 5	BRANCH AVE
022.450	MD 5	BRANCH AVE (SB/L)
022.990	MD 5	BRANCH AVE (SB/L)
023.959	CO 6554	CHADDS FORD DR
024.190	CO 5551	CLYMER DR
024.300	CO 6882	ALBERT RD
024.360	OP 5091	BERRY ST
024.707	CO 3853	MCKENDREE RD
025.120		CHARLES CO/L
025.120	US 301	CRAIN HWY (SB/L)
025.120		STRUC #160058001 - MATTAWOMAN CREEK