

**2020**

**Calendar Year**

**HIGHWAY LOCATION REFERENCE**

**Data as of December 31, 2020**

**QUEEN ANNE'S**

**COUNTY**

**SHA DISTRICT #2**

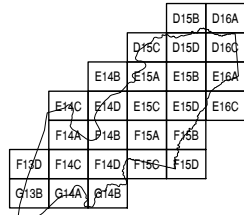
**QA**



# LEGEND

-  Interstate Highway
-  US Highway
-  State Highway

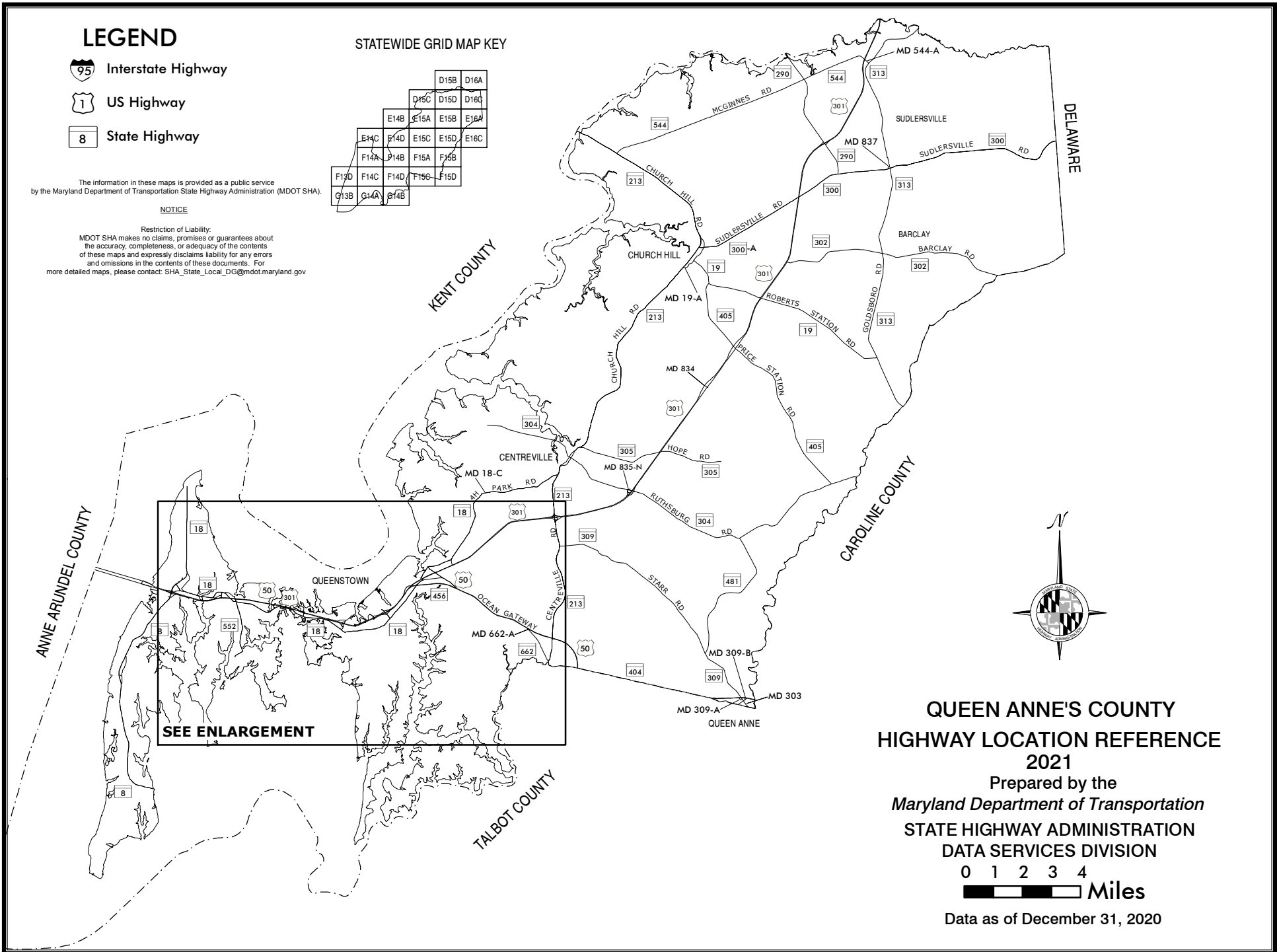
## STATEWIDE GRID MAP KEY



The information in these maps is provided as a public service by the Maryland Department of Transportation State Highway Administration (MDOT SHA).

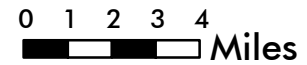
### NOTICE

Restriction of Liability:  
 MDOT SHA makes no claims, promises or guarantees about the accuracy, completeness, or adequacy of the contents of these maps and expressly disclaims liability for any errors and omissions in the contents of these documents. For more detailed maps, please contact: SHA\_State\_Local\_DG@mdot.maryland.gov

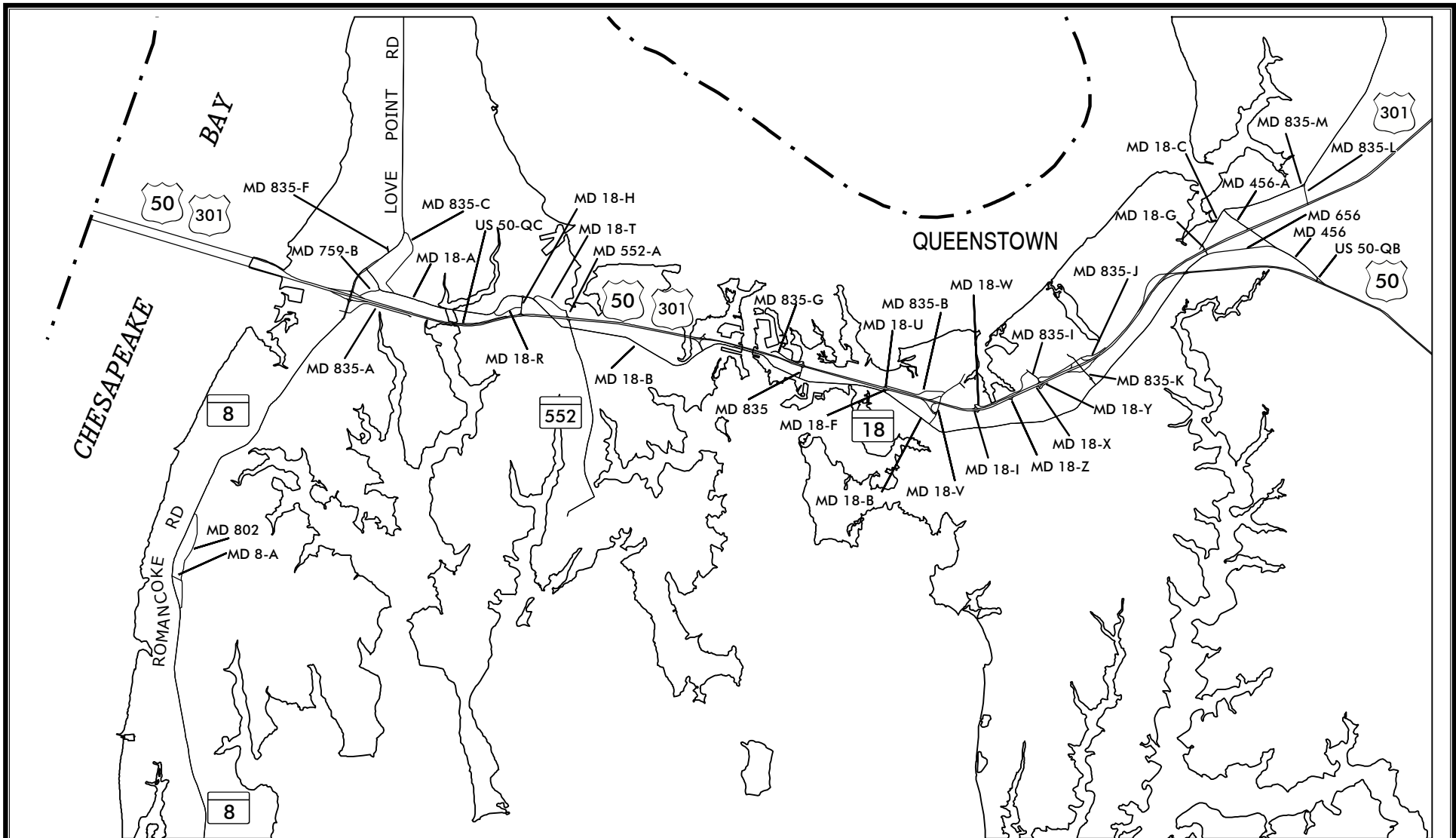


## QUEEN ANNE'S COUNTY HIGHWAY LOCATION REFERENCE 2021


Prepared by the  
 Maryland Department of Transportation  
 STATE HIGHWAY ADMINISTRATION  
 DATA SERVICES DIVISION



Data as of December 31, 2020

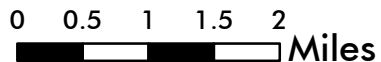


**QUEEN ANNE'S COUNTY  
 ENLARGEMENT  
 HIGHWAY LOCATION REFERENCE  
 2021**  
 Prepared by the  
*Maryland Department of Transportation*  
**STATE HIGHWAY ADMINISTRATION  
 DATA SERVICES DIVISION**  
 Data as of December 31, 2020



**LEGEND**

- Interstate Highway
- US Highway
- State Highway



The information in these maps is provided as a public service by the Maryland Department of Transportation State Highway Administration (MDOT SHA).

**NOTICE**

**Restriction of Liability:**  
 MDOT SHA makes no claims, promises or guarantees about the accuracy, completeness, or adequacy of the contents of these maps and expressly disclaims liability for any errors and omissions in the contents of these documents. For more detailed maps, please contact: SHA\_State\_Local\_DG@mdot.maryland.gov

ROUTE ALERT LIST

QUEEN ANNE'S COUNTY

none

MARYLAND DEPARTMENT OF TRANSPORTATION  
STATE HIGHWAY ADMINISTRATION  
DATA SERVICES DIVISION

2020 HIGHWAY LOCATION REFERENCE

COUNTY: QUEEN ANNE'S  
DISTRICT: 2  
DATE: 10/28/2021  
VERSION:1.0

ROUTE NUMBER: MD 8

DIRECTION: NORTH(INVENTORY)

ROAD NAME	FUNCTIONAL CLASS	STATE SYSTEM	NHS	MAINTENANCE	MILEPOINT	MILEPOINT DESCRIPTION	MEDIAN TYPE	MARKED LANES	AADT
ROMANCOKE RD	R -Minor Collector	STATE SECONDARY		State Highway Agency	000.000 BK 1		NONE	2	7,383
					000.000	ROAD END - GATE			
					000.030 OP 122	BRICK HOUSE RD			
					000.050 CO 247	ALLEGHENY RD			
					000.070 CO 235	QUEEN ANNE RD			
					000.100 OP 52	LONG POINT RD			
					000.150 CO 786	BALTIMORE RD			
					000.180 CO 806	HOWARD RD			
					000.240 CO 233	DORCHESTER RD			
					000.260 OP 50	CARROLL RD			
					000.330 OP 120	CECIL RD			
					000.350 OP 208	HARFORD RD			
					000.490 OP 237	MARGARET LA			
					000.570 OP 236	TOUHEY DR			
	R -Major Collector				000.960 CO 231	KENT POINT RD			
					001.110 CO 582	UTAH RD			
					001.180 CO 335	TENNESSEE RD			
					001.250 OP 119	S CAROLINA RD			
					001.250 CO 785	WICOMICO RD			
					001.330 CO 249	OREGON RD			
					001.330 CO 230	TALBOT RD			
					001.410 CO 778	NEW JERSEY RD			
					001.420 OP 117	WORCESTER RD			
					001.490 OP 102	MARYLAND RD			
					001.620 CO 278	LAIRD BENTON RD			
					002.100 CO 661	MALLARD DR			
					002.470 CO 714	MATTAPEX PLANTATION LA			
					002.640 CO 229	SHIPPING CREEK RD			
					002.870 CO 534	QUEENS COLONY HIGH RD			
					002.960 CO 625	EMORY CIR			

MARYLAND DEPARTMENT OF TRANSPORTATION  
STATE HIGHWAY ADMINISTRATION  
DATA SERVICES DIVISION

2020 HIGHWAY LOCATION REFERENCE

COUNTY: QUEEN ANNE'S  
DISTRICT: 2  
DATE: 10/28/2021  
VERSION:1.0

ROUTE NUMBER: MD 8  
DIRECTION: NORTH(INVENTORY)

ROAD NAME	FUNCTIONAL CLASS	STATE SYSTEM	NHS	MAINTENANCE	MILEPOINT	MILEPOINT DESCRIPTION	MEDIAN TYPE	MARKED LANES	AADT
ROMANCOKE RD	R -Major Collector	STATE SECONDARY		State Highway Agency	003.090 CO 242	KENTMORR RD	NONE	2	7,383
					003.090 CO 594	WINELAND WAY			
					003.320 CO 571	LONG CREEK DR			
					003.600 CO 782	CRANEY CREEK RD			
					004.160 CO 373	CHESAPEAKE ESTATES DR			
					004.230 CO 477	BALTIMORE DR			
					004.230 MD 802	BATTS NECK RD			
	R -Minor Arterial				004.300 OP 149	LA GORCE DR			
					004.560 MD 8 A	BATTS NECK RD			
					005.130 CO 225	VESTFIELD RD			
					005.240 MD 802	BATTS NECK RD			
					005.510 CO 330	WOODMOOR RD			
					005.550 OP 238	WISTERIA LA			
	U -Minor Arterial				005.610 SR 4	MARINE ACADEMY DR			
					005.718 CO 828	SONNY SCHULZ BLVD			
					006.210 CO 224	GREAT NECK RD			
					006.370 CO 439	DAVIDSON DR			
					006.630		PAINTED (UNDIV)		
					006.800 CO 259	BAY CITY RD	NONE		
					006.864		PAINTED (UNDIV)		
					007.190 CO 315	IRENE WAY	NONE		
					007.520			3	
					007.707		PAINTED (UNDIV)		
					007.757 CO 700	KENT MANOR DR			
					007.763 CO 700	KENT MANOR DR (NB/L)	NONE		
					007.774		PAINTED (UNDIV)		
					007.784		UNPROTECTED		
					007.796			4	
					007.870 MD 835 A	THOMPSON CREEK SERVICE RD			18,952
					007.980 RP 50	RAMP 4 FR MD 8 NB TO US 50 EB			

MARYLAND DEPARTMENT OF TRANSPORTATION  
STATE HIGHWAY ADMINISTRATION  
DATA SERVICES DIVISION

2020 HIGHWAY LOCATION REFERENCE

COUNTY: QUEEN ANNE'S  
DISTRICT: 2  
DATE: 10/28/2021  
VERSION:1.0

ROUTE NUMBER: MD 8  
DIRECTION: NORTH(INVENTORY)

ROAD NAME	FUNCTIONAL CLASS	STATE SYSTEM	NHS	MAINTENANCE	MILEPOINT	MILEPOINT DESCRIPTION	MEDIAN TYPE	MARKED LANES	AADT
ROMANCOKE RD	U -Minor Arterial	STATE SECONDARY		State Highway Agency	008.010 RP 50	RAMP 5 FR MD 8 SB TO RAMP 4 (TO US 50)	CURBED	4	18,952
					008.039 US 50	BLUE STAR MEMORIAL HWY			
BUSINESS PKWY					008.050	EXIT #37			15,392
					008.050	STRUC #170051001			
					008.057 US 50	BLUE STAR MEMORIAL HWY (WB/L)			
					008.080 RP 50	RAMP 7 FR RAMP 2 (FR US 50) TO MD 8 SB	UNPROTECTED		
					008.100 RP 50	RAMP 2 FR US 50 WB TO MD 8 NB			
					008.370 MD 18 A	MAIN ST			

ROUTE NUMBER: MD 8 A  
DIRECTION: EAST(INVENTORY)

ROAD NAME	FUNCTIONAL CLASS	STATE SYSTEM	NHS	MAINTENANCE	MILEPOINT	MILEPOINT DESCRIPTION	MEDIAN TYPE	MARKED LANES	AADT
BATTS NECK RD	R -Local	STATE SECONDARY		State Highway Agency	000.000 MD 8	ROMANCOKE RD	NONE	2	1,603
					000.100 CO 226	BATTS NECK RD			

ROUTE NUMBER: MD 18 A  
DIRECTION: SOUTH(INVENTORY)

ROAD NAME	FUNCTIONAL CLASS	STATE SYSTEM	NHS	MAINTENANCE	MILEPOINT	MILEPOINT DESCRIPTION	MEDIAN TYPE	MARKED LANES	AADT
LOVE POINT RD	R -Minor Collector	STATE SECONDARY		State Highway Agency	000.000 CO 220	THIRD ST	NONE	2	701
					001.060 OP 239	SWEET BRIAR LA			
					001.270 OP 240	CHAMBERLIN LA			
					001.550 CO 640	BLUE BAY DR			
					001.550 CO 214	OLD LOVE POINT RD			
	U -Minor Collector				002.000 CO 706	BAY MEADOWS LA			
					002.120 CO 218	LOTS RD			
					002.200 CO 511	DIXON DR			
					002.490 CO 219	WALKER RD			
	U -Minor Arterial				002.500 CO 584	LARCH PL			
BUSINESS PKWY					003.010 MD 835 C	LOVE POINT RD			

MARYLAND DEPARTMENT OF TRANSPORTATION  
STATE HIGHWAY ADMINISTRATION  
DATA SERVICES DIVISION

2020 HIGHWAY LOCATION REFERENCE

COUNTY: QUEEN ANNE'S  
DISTRICT: 2  
DATE: 10/28/2021  
VERSION:1.0

ROUTE NUMBER: MD 18 A  
DIRECTION: SOUTH(INVENTORY)

ROAD NAME	FUNCTIONAL CLASS	STATE SYSTEM	NHS	MAINTENANCE	MILEPOINT	MILEPOINT DESCRIPTION	MEDIAN TYPE	MARKED LANES	AADT
BUSINESS PKWY	U -Minor Arterial	STATE SECONDARY		State Highway Agency	003.265	MD 835 F SCHOONER PKWY	NONE	2	701
					003.276	MD 835 F SCHOONER PKWY (SB/L)			
					003.380		PAINTED (UNDIV)		
					003.384			3	
					003.412		UNPROTECTED		
					003.440			4	
					003.540	MD 8 BUSINESS PKWY (SB/L)			
					003.540	CO 605 SKIPJACK PKWY			
MAIN ST					003.550	MD 8 BUSINESS PKWY	NONE	2	
					003.660	CO 600 ST CLAIRE PL			
					003.800	CO 281 LOVE POINT RD			
					003.950	MD 835 C E MAIN ST			
					004.070	CO 211 STATE ST			
					004.137	CO 597 DUKE ST			
					004.210	CO 821 ELEMENTARY WAY			
					004.550	STRUC #170001001 - COX CREEK			
					004.700	CO 263 SHOPPING CENTER RD			
					005.020	MD 18 R MAIN ST			
					005.374		PAINTED (UNDIV)		
					005.380		CURBED		
					005.390	XO 24 CROSSOVER			
					005.390	MD 18 B MAIN ST			

ROUTE NUMBER: MD 18 B  
DIRECTION: EAST(INVENTORY)

ROAD NAME	FUNCTIONAL CLASS	STATE SYSTEM	NHS	MAINTENANCE	MILEPOINT	MILEPOINT DESCRIPTION	MEDIAN TYPE	MARKED LANES	AADT
MAIN ST	U -Major Collector	STATE SECONDARY		State Highway Agency	000.000	XO 24 CROSSOVER	ROUNDBOUT	2	1,771
					000.000	MD 18 A MAIN ST			
					000.005	MD 18 H CASTLE MARINA RD			



MARYLAND DEPARTMENT OF TRANSPORTATION  
STATE HIGHWAY ADMINISTRATION  
DATA SERVICES DIVISION

2020 HIGHWAY LOCATION REFERENCE

COUNTY: QUEEN ANNE'S  
DISTRICT: 2  
DATE: 10/28/2021  
VERSION:1.0

ROUTE NUMBER: MD 18 B  
DIRECTION: EAST(INVENTORY)

ROAD NAME	FUNCTIONAL CLASS	STATE SYSTEM	NHS	MAINTENANCE	MILEPOINT	MILEPOINT DESCRIPTION	MEDIAN TYPE	MARKED LANES	AADT
MAIN ST	U -Major Collector	STATE SECONDARY		State Highway Agency	000.015 MD 18 H	CASTLE MARINA RD (NB/L)	ROUNDABOUT	2	1,771
					000.020 XO 25	CROSSOVER	CURBED		
					000.045		PAINTED (UNDIV)		
					000.117 MD 18 T	PINEY CREEK RD	NONE		
					000.350 US 50	BLUE STAR MEMORIAL HWY (WB/L)			
					000.360	STRUC #170047001			
					000.375 US 50	BLUE STAR MEMORIAL HWY			
					000.480 CO 721	POSTAL RD			
					000.510		CENTER TLA (UNDIV)		
					000.610 MD 552	DOMINION RD	NONE		
					000.640		CENTER TLA (UNDIV)		
					001.010 CO 574	COUNTRY DAY RD	NONE		
					001.190 CO 650	S PINEY RD			
					001.280 OP 213	DIDONATO DR			
					001.410 CO 166	CHES LOU RD			
					001.590 CO 189	SHAMROCK RD			
					001.650 CO 188	DUNDEE AVE			
					002.001		PAINTED (UNDIV)		
					002.059	EXIT #41	NONE		
					002.069		PAINTED (UNDIV)		
					002.070 RP 50	RAMP 6 FR US 50 EB TO MD 18B SB			
					002.080 RP 50	RAMP 5 FR MD 18B SB TO US 50 EB			
					002.170 CO 526	WHARF RD	NONE		
					002.200		PAINTED (UNDIV)		
					002.330 CO 187	PINEY NARROWS RD			
					002.406		POSITIVE BARRIER		
					002.580	STRUC #170006001 - KENT ISLAND NARROWS			
					002.664		PAINTED (UNDIV)		
					002.820 CO 185	KENT NARROWS WAY N	NONE		
					002.820 CO 663	KENT NARROWS WAY S			

MARYLAND DEPARTMENT OF TRANSPORTATION  
STATE HIGHWAY ADMINISTRATION  
DATA SERVICES DIVISION

2020 HIGHWAY LOCATION REFERENCE

COUNTY: QUEEN ANNE'S  
DISTRICT: 2  
DATE: 10/28/2021  
VERSION:1.0

ROUTE NUMBER: MD 18 B  
DIRECTION: EAST(INVENTORY)

ROAD NAME	FUNCTIONAL CLASS	STATE SYSTEM	NHS	MAINTENANCE	MILEPOINT	MILEPOINT DESCRIPTION	MEDIAN TYPE	MARKED LANES	AADT
MAIN ST	U -Major Collector	STATE SECONDARY		State Highway Agency	002.840		CENTER TLA (UNDIV)	2	1,771
					002.970	CO 184 WELLS COVE RD	NONE		
					003.170	MD 835 SEWARD MARINA RD			
					003.800	OP 54 PIERSON RD			
					003.955		CENTER TLA (UNDIV)		
					004.060	MD 18 F NO NAME	NONE		
					004.070		PAINTED (UNDIV)		
					004.150	CO 181 MARSHY CREEK RD	NONE		
					004.210	CO 471 MEDICAL CENTER RD			
					004.220	CO 180 COURSEY RD			
					004.420	CO 245 KNAPP RD			
					004.420	CO 618 WATERMANS CT			
					004.540		PAINTED (UNDIV)		
					004.610	MD 18 V CHESTER RIVER BEACH RD			
					004.810	CO 174 PERRY CORNER RD	NONE		
					004.920	CO 234 CHURCH LA			
					004.990	CO 253 QUINN RD			
					005.030	CO 255 KINGS STORE RD			
					005.080	CO 168 MELVIN AVE			
					005.190	CO 406 STATION LA			
					005.200	CO 244 SCHOOL HOUSE LA			
					005.310	CO 169 GRAVEL RUN RD			
					005.460	CO 170 COLLIER LA			
					005.670	CO 163 EVANS AVE			
					005.750	CO 171 GRASONVILLE CEMETERY RD			
					006.190	CO 172 SAWMILL LA			
					006.270	CO 344 WILSON RD			
					006.380		PAINTED (UNDIV)		
					006.480	MD 835 K NESBIT RD			
					006.610	CO 825 LEONARD SMITH DR	NONE		

MARYLAND DEPARTMENT OF TRANSPORTATION  
STATE HIGHWAY ADMINISTRATION  
DATA SERVICES DIVISION

2020 HIGHWAY LOCATION REFERENCE

COUNTY: QUEEN ANNE'S  
DISTRICT: 2  
DATE: 10/28/2021  
VERSION:1.0

ROUTE NUMBER: MD 18 B  
DIRECTION: EAST(INVENTORY)

ROAD NAME	FUNCTIONAL CLASS	STATE SYSTEM	NHS	MAINTENANCE	MILEPOINT	MILEPOINT DESCRIPTION	MEDIAN TYPE	MARKED LANES	AADT	
MAIN ST	R -Major Collector	STATE SECONDARY		State Highway Agency	006.880	CO 173	BENNETT POINT RD	NONE	2	1,771
					007.780	CO 529	TAYLOR DR			
					007.902			PAINTED (UNDIV)		
					007.912			CURBED		
					007.940	US 50	OCEAN GATEWAY			

ROUTE NUMBER: MD 18 C  
DIRECTION: EAST(INVENTORY)

ROAD NAME	FUNCTIONAL CLASS	STATE SYSTEM	NHS	MAINTENANCE	MILEPOINT	MILEPOINT DESCRIPTION	MEDIAN TYPE	MARKED LANES	AADT	
MAIN ST	R -Major Collector	STATE SECONDARY		State Highway Agency	000.000	US 301	BLUE STAR MEMORIAL HWY (SB/L)	CURBED	2	1,995
					000.000	XO 27	CROSSOVER			
					000.020			PAINTED (UNDIV)		
					000.310	MU 125	THOMPSON AVE	NONE		
					000.386	MU 60	MELVIN AVE			
					000.450	MD 456 A	DEL RHODES AVE			
					000.540	MU 120	SHORT ST			
					000.620	MU 30	DUDLEY AVE			
					001.280	MD 835 M	MAIN ST SPUR			
					001.320	MD 835 L	GREENSPRING RD			
					001.910	CO 149	CHERRY LA			
					002.720	CO 151	JOHN BROWN RD			
					005.160	CO 150	PERLEE RD			
					006.710	MD 213	CENTREVILLE RD			

ROUTE NUMBER: MD 18 F  
DIRECTION: NORTH(INVENTORY)

ROAD NAME	FUNCTIONAL CLASS	STATE SYSTEM	NHS	MAINTENANCE	MILEPOINT	MILEPOINT DESCRIPTION	MEDIAN TYPE	MARKED LANES	AADT	
NO NAME	U -Local	STATE SECONDARY		State Highway Agency	000.000	MD 18 B	MAIN ST	NONE	2	0
					000.007			PAINTED (UNDIV)		

MARYLAND DEPARTMENT OF TRANSPORTATION  
STATE HIGHWAY ADMINISTRATION  
DATA SERVICES DIVISION

2020 HIGHWAY LOCATION REFERENCE

COUNTY: QUEEN ANNE'S  
DISTRICT: 2  
DATE: 10/28/2021  
VERSION:1.0

ROUTE NUMBER: MD 18 F  
DIRECTION: NORTH(INVENTORY)

ROAD NAME	FUNCTIONAL CLASS	STATE SYSTEM	NHS	MAINTENANCE	MILEPOINT	MILEPOINT DESCRIPTION	MEDIAN TYPE	MARKED LANES	AADT
NO NAME	U -Local	STATE SECONDARY		State Highway Agency	000.012		CURBED	2	0
					000.030	EXIT #43A			

ROUTE NUMBER: MD 18 G  
DIRECTION: SOUTH(INVENTORY)

ROAD NAME	FUNCTIONAL CLASS	STATE SYSTEM	NHS	MAINTENANCE	MILEPOINT	MILEPOINT DESCRIPTION	MEDIAN TYPE	MARKED LANES	AADT
LINKS LA	R -Local	STATE SECONDARY		State Highway Agency	000.060	GATE	NONE	2	0
					000.060 OP 229	LINKS LA			

ROUTE NUMBER: MD 18 H  
DIRECTION: SOUTH(INVENTORY)

ROAD NAME	FUNCTIONAL CLASS	STATE SYSTEM	NHS	MAINTENANCE	MILEPOINT	MILEPOINT DESCRIPTION	MEDIAN TYPE	MARKED LANES	AADT
CASTLE MARINA RD	U -Minor Arterial	STATE SECONDARY		State Highway Agency	000.000 MD 18 B	MAIN ST	CURBED	2	7,583
					000.010		PAINTED (UNDIV)		
					000.110 MD 18 R	MAIN ST	NONE		
					000.170		PAINTED (UNDIV)		
					000.180		CURBED		
					000.190	EXIT #39A			

ROUTE NUMBER: MD 18 I  
DIRECTION: NORTH(INVENTORY)

ROAD NAME	FUNCTIONAL CLASS	STATE SYSTEM	NHS	MAINTENANCE	MILEPOINT	MILEPOINT DESCRIPTION	MEDIAN TYPE	MARKED LANES	AADT
STATION LA	U -Local	STATE SECONDARY		State Highway Agency	000.160 CO 406	STATION LA	CURBED	2	0
					000.200 US 50	BLUE STAR MEMORIAL HWY			
					000.200	EXIT #44A			

MARYLAND DEPARTMENT OF TRANSPORTATION  
STATE HIGHWAY ADMINISTRATION  
DATA SERVICES DIVISION

2020 HIGHWAY LOCATION REFERENCE

COUNTY: QUEEN ANNE'S  
DISTRICT: 2  
DATE: 10/28/2021  
VERSION:1.0

ROUTE NUMBER: MD 18 R  
DIRECTION: EAST(INVENTORY)

ROAD NAME	FUNCTIONAL CLASS	STATE SYSTEM	NHS	MAINTENANCE	MILEPOINT	MILEPOINT DESCRIPTION	MEDIAN TYPE	MARKED LANES	AADT
MAIN ST	U -Local	STATE SECONDARY		State Highway Agency	000.000 MD 18 A	MAIN ST	NONE	2	0
					000.320 MD 18 H	CASTLE MARINA RD			

ROUTE NUMBER: MD 18 S  
DIRECTION: EAST(INVENTORY)

ROAD NAME	FUNCTIONAL CLASS	STATE SYSTEM	NHS	MAINTENANCE	MILEPOINT	MILEPOINT DESCRIPTION	MEDIAN TYPE	MARKED LANES	AADT
MAIN ST	R -Major Collector	STATE SECONDARY		State Highway Agency	000.000 US 50	OCEAN GATEWAY (WB/L)	CURBED	2	322
					000.280 MD 656	FRIELS RD	NONE		
					000.280 MU 15	OUTLET CENTER DR			
					000.300		PAINTED (UNDIV)		
					000.330 US 301	BLUE STAR MEMORIAL HWY			

ROUTE NUMBER: MD 18 T  
DIRECTION: EAST(INVENTORY)

ROAD NAME	FUNCTIONAL CLASS	STATE SYSTEM	NHS	MAINTENANCE	MILEPOINT	MILEPOINT DESCRIPTION	MEDIAN TYPE	MARKED LANES	AADT
PINEY CREEK RD	U -Local	STATE SECONDARY		State Highway Agency	000.000 MD 18 B	MAIN ST	NONE	2	0
					000.380 MD 552 A	CHESTER STATION RD			
					000.380 CO 190	PINEY CREEK RD			

ROUTE NUMBER: MD 18 U  
DIRECTION: NORTH(INVENTORY)

ROAD NAME	FUNCTIONAL CLASS	STATE SYSTEM	NHS	MAINTENANCE	MILEPOINT	MILEPOINT DESCRIPTION	MEDIAN TYPE	MARKED LANES	AADT
JACKSON CREEK RD	U -Local	STATE SECONDARY		State Highway Agency	000.000 US 50	BLUE STAR MEMORIAL HWY (WB/L)	CURBED	2	0
					000.000	EXIT #43A			
					000.020 CO 182	JACKSON CREEK RD			
					000.020 CO 530	LONG POINT RD			
					000.020 MD 835 B	SADDLER RD			

MARYLAND DEPARTMENT OF TRANSPORTATION  
STATE HIGHWAY ADMINISTRATION  
DATA SERVICES DIVISION

2020 HIGHWAY LOCATION REFERENCE

COUNTY: QUEEN ANNE'S  
DISTRICT: 2  
DATE: 10/28/2021  
VERSION:1.0

ROUTE NUMBER: MD 18 V  
DIRECTION: NORTH(INVENTORY)

ROAD NAME	FUNCTIONAL CLASS	STATE SYSTEM	NHS	MAINTENANCE	MILEPOINT	MILEPOINT DESCRIPTION	MEDIAN TYPE	MARKED LANES	AADT
CHESTER RIVER BEACH RD	U -Local	STATE SECONDARY		State Highway Agency	000.000 MD 18 B	MAIN ST	NONE	2	0
					000.045		PAINTED (UNDIV)		
					000.070 CO 757	PULLMAN CROSSING			
					000.120 RP 50	RAMP 8 FR US 50 SB TO MD 18V WB	NONE		
					000.130 RP 50	RAMP 6 FR MD 18V EB TO US 50 SB	PAINTED (UNDIV)		
					000.157 RP 50	RAMP 7 FR MD 18V WB TO RAMP 6 (TO US 50)			
					000.230 US 50	BLUE STAR MEMORIAL HWY	NONE		
					000.240	EXIT #43B			
					000.240	STRUC #170048001			
					000.250 US 50	BLUE STAR MEMORIAL HWY (WB/L)			
					000.310 RP 50	RAMP 2 FR MD 18V WB TO US 50 NB	PAINTED (UNDIV)		
					000.360 MD 835 B	SADDLER RD			
					000.540 MD 18 W	VFW AVE	NONE		
					000.630 CO 730	LOBLOLLY WAY			
					000.650 CO 414	CHESTER RIVER BEACH RD			

ROUTE NUMBER: MD 18 W  
DIRECTION: NORTH(INVENTORY)

ROAD NAME	FUNCTIONAL CLASS	STATE SYSTEM	NHS	MAINTENANCE	MILEPOINT	MILEPOINT DESCRIPTION	MEDIAN TYPE	MARKED LANES	AADT
VFW AVE	U -Local	STATE SECONDARY		State Highway Agency	000.000 US 50	BLUE STAR MEMORIAL HWY (WB/L)	CURBED	2	0
					000.000	EXIT #44A			
					000.025		PAINTED (UNDIV)		
					000.050	BEG X-REF W/ CO 165	NONE		
					000.050 CO 165	VFW AVE			
					000.050 MD 835 H	WINCHESTER CREEK RD			
	U -Local	STATE SECONDARY		State Highway Agency	000.260	END X-REF W/ CO 165		2	
					000.260 CO 165	VFW AVE			
					000.330 MD 18 V	CHESTER RIVER BEACH RD			

MARYLAND DEPARTMENT OF TRANSPORTATION  
STATE HIGHWAY ADMINISTRATION  
DATA SERVICES DIVISION

2020 HIGHWAY LOCATION REFERENCE

COUNTY: QUEEN ANNE'S  
DISTRICT: 2  
DATE: 10/28/2021  
VERSION:1.0

ROUTE NUMBER: MD 18 X  
DIRECTION: NORTH(INVENTORY)

ROAD NAME	FUNCTIONAL CLASS	STATE SYSTEM	NHS	MAINTENANCE	MILEPOINT	MILEPOINT DESCRIPTION	MEDIAN TYPE	MARKED LANES	AADT	
HESS RD	U -Local	STATE SECONDARY		State Highway Agency	000.000	MD 18 Y	HESS FRONTAGE RD	PAINTED (UNDIV)	2	0
					000.000	CO 517	HESS RD			
					000.010			CURBED		
					000.070	US 50	BLUE STAR MEMORIAL HWY			
					000.070		EXIT #45A			

ROUTE NUMBER: MD 18 Y  
DIRECTION: EAST(INVENTORY)

ROAD NAME	FUNCTIONAL CLASS	STATE SYSTEM	NHS	MAINTENANCE	MILEPOINT	MILEPOINT DESCRIPTION	MEDIAN TYPE	MARKED LANES	AADT	
HESS FRONTAGE RD	U -Local	STATE SECONDARY		State Highway Agency	000.000	CO 517	HESS RD	NONE	2	0
					000.000	MD 18 X	HESS RD (SB/L)			
					000.110	OP 134	HESS FRONTAGE RD			

ROUTE NUMBER: MD 18 Z  
DIRECTION: NORTH(INVENTORY)

ROAD NAME	FUNCTIONAL CLASS	STATE SYSTEM	NHS	MAINTENANCE	MILEPOINT	MILEPOINT DESCRIPTION	MEDIAN TYPE	MARKED LANES	AADT	
EVANS AVE	U -Local	STATE SECONDARY		State Highway Agency	000.000	CO 163	EVANS AVE	PAINTED (UNDIV)	2	0
					000.010					
					000.030	US 50	BLUE STAR MEMORIAL HWY			
					000.030		EXIT #44B			

ROUTE NUMBER: MD 19  
DIRECTION: EAST(INVENTORY)

ROAD NAME	FUNCTIONAL CLASS	STATE SYSTEM	NHS	MAINTENANCE	MILEPOINT	MILEPOINT DESCRIPTION	MEDIAN TYPE	MARKED LANES	AADT	
MAIN ST	R -Local	STATE SECONDARY		State Highway Agency	000.000	CO 102	BENS POINT RD	NONE	2	4,291
					000.000	MD 213	CHURCH HILL RD			
					000.309	MU 120	REEAND PL			
					000.430	CO 384	PINDER HILL RD			

MARYLAND DEPARTMENT OF TRANSPORTATION  
STATE HIGHWAY ADMINISTRATION  
DATA SERVICES DIVISION

2020 HIGHWAY LOCATION REFERENCE

COUNTY: QUEEN ANNE'S  
DISTRICT: 2  
DATE: 10/28/2021  
VERSION:1.0

ROUTE NUMBER: MD 19  
DIRECTION: EAST(INVENTORY)

ROAD NAME	FUNCTIONAL CLASS	STATE SYSTEM	NHS	MAINTENANCE	MILEPOINT	MILEPOINT DESCRIPTION	MEDIAN TYPE	MARKED LANES	AADT	
MAIN ST	R -Major Collector	STATE SECONDARY		State Highway Agency	000.470	MD 300 A	SUDLERSVILLE RD	NONE	2	4,291
					000.659	MU 110	PINE RIDGE DR			
					000.690	MU 25	CEMETERY LA			
					000.960	MU 90	VILLAGE DR			
					001.030	MU 70	STERLING LA			
WALNUT ST					001.050	MD 19 A	MAIN ST			
					001.170	MU 40	GREEN ST			
					001.320	MU 60	NEW ST			
ROBERTS STATION RD	R -Minor Collector				002.050	MD 405	PRICE STATION RD			
					002.189	CO 815	LAYSAN TEAL CT			
					003.910	US 301	BLUE STAR MEMORIAL HWY (SB/L)			
					003.930					
					003.940	US 301	BLUE STAR MEMORIAL HWY			
					005.300	CO 75	CRANE SWAMP RD			
					005.770	CO 401	BRIERLY MILL RD			
					005.770	CO 95	RABBIT HILL RD			
					006.620	CO 394	BIG WOODS RD			
					006.620	CO 395	CARTER RD			
					008.130	CO 82	ROE INGLESIDE RD			
					008.170		STRUC #170003001 - BEAVERDAM DITCH			
					008.180	CO 289	INGLESIDE CUTOFF RD			
008.250	CO 288	SAINT PAUL RD								
008.600	MD 313	GOLDSBORO RD								
008.600	CO 78	INGLESIDE RD								

ROUTE NUMBER: MD 19 A  
DIRECTION: NORTH(INVENTORY)

ROAD NAME	FUNCTIONAL CLASS	STATE SYSTEM	NHS	MAINTENANCE	MILEPOINT	MILEPOINT DESCRIPTION	MEDIAN TYPE	MARKED LANES	AADT	
MAIN ST	R -Major Collector	STATE SECONDARY		State Highway Agency	000.000	MD 213	CHURCH HILL RD	NONE	2	675



MARYLAND DEPARTMENT OF TRANSPORTATION  
STATE HIGHWAY ADMINISTRATION  
DATA SERVICES DIVISION

2020 HIGHWAY LOCATION REFERENCE

COUNTY: QUEEN ANNE'S  
DISTRICT: 2  
DATE: 10/28/2021  
VERSION:1.0

ROUTE NUMBER: MD 19 A  
DIRECTION: NORTH(INVENTORY)

ROAD NAME	FUNCTIONAL CLASS	STATE SYSTEM	NHS	MAINTENANCE	MILEPOINT	MILEPOINT DESCRIPTION	MEDIAN TYPE	MARKED LANES	AADT
MAIN ST	R -Major Collector	STATE SECONDARY		State Highway Agency	000.280	STRUC #170017001 - SOUTHEAST CREEK	NONE	2	675
					000.380 MU 60	NEW ST			
					000.480 MU 30	CHURCH LA			
					000.490 MD 19	WALNUT ST			

ROUTE NUMBER: MD 213  
DIRECTION: NORTH(INVENTORY)

ROAD NAME	FUNCTIONAL CLASS	STATE SYSTEM	NHS	MAINTENANCE	MILEPOINT	MILEPOINT DESCRIPTION	MEDIAN TYPE	MARKED LANES	AADT	
COLLEGE DR	R -Minor Collector	STATE SECONDARY		State Highway Agency	000.000 MD 662	OLD WYE MILLS RD	NONE	2	8,705	
					000.760		PAINTED (UNDIV)			
CENTREVILLE RD	R -Minor Arterial				000.810 US 50	OCEAN GATEWAY	NONE			
					000.820					
					000.830 US 50	OCEAN GATEWAY (WB/L)				
					000.910 CO 127	GRANGE HALL RD				PAINTED (UNDIV)
					003.640	STRUC #170022001 - MATTAMASON BRANCH				NONE
					003.880 CO 151	JOHN BROWN RD				
					004.190 MD 309	STARR RD				
					004.980 RP 301	RAMP 4 FR MD 213 NB TO US 301 EB				
					005.070 RP 301	RAMP 6 FR US 301 EB TO MD 213 SB				
					005.100 RP 301	RAMP 5 FR MD 213 SB TO RAMP 4 (TO US301)				
					005.130					PAINTED (UNDIV)
					005.160 RP 301	RAMP 3 FR US 301 EB TO MD 213 NB				
					005.200 US 301	BLUE STAR MEMORIAL HWY				
005.210	STRUC #170050001	NONE	13,253							
005.220 US 301	BLUE STAR MEMORIAL HWY (SB/L)									
005.260 RP 301	RAMP 1 FR MD 213 NB TO RAMP 8 (TO US301)	PAINTED (UNDIV)								
005.350 RP 301	RAMP 2 FR US 301 WB TO MD 213 NB									
005.388 RP 301	RAMP 8 FR MD 213 SB TO US 301 WB									
005.830 CO 135	TAYLOR MILL RD	NONE								

MARYLAND DEPARTMENT OF TRANSPORTATION  
STATE HIGHWAY ADMINISTRATION  
DATA SERVICES DIVISION

2020 HIGHWAY LOCATION REFERENCE

COUNTY: QUEEN ANNE'S  
DISTRICT: 2  
DATE: 10/28/2021  
VERSION:1.0

ROUTE NUMBER: MD 213  
DIRECTION: NORTH(INVENTORY)

ROAD NAME	FUNCTIONAL CLASS	STATE SYSTEM	NHS	MAINTENANCE	MILEPOINT	MILEPOINT DESCRIPTION	MEDIAN TYPE	MARKED LANES	AADT	
CENTREVILLE RD	R -Minor Arterial	STATE SECONDARY		State Highway Agency	005.890		PAINTED (UNDIV)	2	13,253	
					006.560	MU 105	COURSEVALL DR			NONE
					006.560	MU 153	FREDERICK DR			
					006.590					CENTER TLA (UNDIV)
S COMMERCE ST					006.740	MD 18 C	4H PARK RD			
					007.030		STRUC #170021001 - MILL STREAM BRANCH	NONE	6,345	
					007.056	XO 30	CROSSOVER			
					007.204	MU 260	LITTLE KIDWELL AVE			
					007.204	MU 315	RIDGEVIEW AVE			
					007.367	MU 240	KIDWELL AVE			
					007.392	MU 90	CHURCH LA			
N COMMERCE ST					007.459	MU 150	FAYETTE ST			
					007.546	MD 304	W WATER ST			
					007.580	MU 250	LAWYERS ROW			
					007.611	MU 60	BROADWAY			
					007.719	MU 340	TURPINS LA			
CHURCH HILL RD					007.754	MU 10	ACADEMY LA			
					007.843				10,055	
					007.880		STRUC #170020001 - GRAVEL RUN			
					008.030	OP 233	ARMSTRONG DR	PAINTED (UNDIV)		
					008.098	MD 305	HOPE RD			
					008.100			NONE	5,875	
					008.102	MD 305	HOPE RD (WB/L)			
					008.126			PAINTED (UNDIV)		
					008.270	MU 280	OAK ST	NONE		
					008.340	MU 130	ELM ST			
008.490		STRUC #170019001 - THREE BRIDGES BRANCH								
008.830			PAINTED (UNDIV)							
008.930	CO 100	SPANIARD NECK RD	NONE							
008.930	MU 1	WEXFORD DR								

MARYLAND DEPARTMENT OF TRANSPORTATION  
STATE HIGHWAY ADMINISTRATION  
DATA SERVICES DIVISION

2020 HIGHWAY LOCATION REFERENCE

COUNTY: QUEEN ANNE'S  
DISTRICT: 2  
DATE: 10/28/2021  
VERSION:1.0

ROUTE NUMBER: MD 213

DIRECTION: NORTH(INVENTORY)

ROAD NAME	FUNCTIONAL CLASS	STATE SYSTEM	NHS	MAINTENANCE	MILEPOINT	MILEPOINT DESCRIPTION	MEDIAN TYPE	MARKED LANES	AADT
CHURCH HILL RD	R -Minor Arterial	STATE SECONDARY		State Highway Agency	008.970		PAINTED (UNDIV)	2	5,875
					009.500	CO 108 PURPLE MARTIN RD	NONE		
					009.890	CO 403 WHITE MARSH RD			
					010.462	CO 801 SHREWSBURY FARM LN			
					010.630	CO 500 SCHELHOUSE RD			
					010.650	STRUC #170041001 - ISLAND CREEK			
					011.120	CO 113 CLANNIHAN SHOP RD			
					012.250	CO 104 BRICK SCHOOL HOUSE RD			
					012.250	CO 402 HATCHETT RD			
					012.680	CO 836 FINLEY CREEK DR			
					012.860	STRUC #170018001 - GRANNY FINLEY BRANCH			
					013.530	CO 103 SPARKS MILL RD			
					014.040	CO 392 CLABBER HILL RD			
					014.040	CO 77 FLAT IRON SQUARE RD			
					014.900	CO 98 ISLAND CREEK RD			
					015.560	CO 99 SOUTHEAST CREEK RD			
					015.760	MD 19 A MAIN ST			
					016.080	STRUC #170044001 - SOUTHEAST CREEK			
					016.614		PAINTED (UNDIV)		
					016.670	MD 300 A SUDLERSVILLE RD	NONE		7,753
					016.700		PAINTED (UNDIV)		
					017.090	CO 102 BENS POINT RD	NONE		
					017.090	MD 19 MAIN ST			
					017.560	STRUC #170016001 - BROWNS BRANCH			
					018.170	CO 20 JOHN POWELL RD			
					018.620	CO 5 ROLPHS WHARF RD #1			
					020.300	CO 14 SCHRADER RD			
					020.300	CO 382 UNION CHURCH RD			
					021.300	MD 544 MCGINNES RD			12,013
					021.950	CO 749 ROUNDTOP RD			

MARYLAND DEPARTMENT OF TRANSPORTATION  
STATE HIGHWAY ADMINISTRATION  
DATA SERVICES DIVISION

2020 HIGHWAY LOCATION REFERENCE

COUNTY: QUEEN ANNE'S  
DISTRICT: 2  
DATE: 10/28/2021  
VERSION:1.0

ROUTE NUMBER: MD 213  
DIRECTION: NORTH(INVENTORY)

ROAD NAME	FUNCTIONAL CLASS	STATE SYSTEM	NHS	MAINTENANCE	MILEPOINT	MILEPOINT DESCRIPTION	MEDIAN TYPE	MARKED LANES	AADT	
CHURCH HILL RD	U -Minor Arterial	STATE SECONDARY		State Highway Agency	022.330	CO 376	DUKE OF KENT ST	NONE	2	12,013
					022.337	CO 376	DUKE OF KENT ST (SB/L)			
					022.380			PAINTED (UNDIV)		
					022.450	CO 6	FEY RD	NONE		
					022.490	CO 287	OLD BRIDGE RD			
					022.560	CO 4	TRUSLOW RD	PAINTED (UNDIV)		
					022.650	CO 1	ANTHONY RD	NONE		
					022.680	CO 3	RIVERVIEW RD			
					022.900		KENT CO/L			
					022.900	MD 213	MAPLE AVE			
					022.900		STRUC #140027001 - CHESTER RIVER			

ROUTE NUMBER: MD 290  
DIRECTION: NORTH(INVENTORY)

ROAD NAME	FUNCTIONAL CLASS	STATE SYSTEM	NHS	MAINTENANCE	MILEPOINT	MILEPOINT DESCRIPTION	MEDIAN TYPE	MARKED LANES	AADT		
DUDLEY CORNER RD	R -Minor Collector	STATE SECONDARY		State Highway Agency	000.000	CO 72	BENTON CORNER RD	NONE	2	1,825	
					000.000	MD 300	SUDLERSVILLE RD				
					001.000		STRUC #170023001 - RED LION BRANCH				
					001.060	CO 43	COLEMAN RD				
					001.140	RP 301	RAMP 4 FR MD 290 NB TO US 301 EB				
					001.190	US 301	BLUE STAR MEMORIAL HWY				
					001.190		STRUC #170011011				
					001.210	US 301	BLUE STAR MEMORIAL HWY (SB/L)				2,521
					001.210		STRUC #170011021				
					001.260	RP 301	RAMP 8 FR MD 290 SB TO US 301 WB				
					002.410	CO 23	POND TOWN RD				2,465
					002.410	CO 386	RED LION BRANCH RD				
					002.780	CO 26	SPRING RD				
					003.690	MD 544	MCGINNES RD				1,863

MARYLAND DEPARTMENT OF TRANSPORTATION  
STATE HIGHWAY ADMINISTRATION  
DATA SERVICES DIVISION

2020 HIGHWAY LOCATION REFERENCE

COUNTY: QUEEN ANNE'S  
DISTRICT: 2  
DATE: 10/28/2021  
VERSION:1.0

ROUTE NUMBER: MD 290  
DIRECTION: NORTH(INVENTORY)

ROAD NAME	FUNCTIONAL CLASS	STATE SYSTEM	NHS	MAINTENANCE	MILEPOINT	MILEPOINT DESCRIPTION	MEDIAN TYPE	MARKED LANES	AADT
DUDLEY CORNER RD	R -Minor Collector	STATE SECONDARY		State Highway Agency	004.410 CO 27	FOURTH ST	NONE	2	1,863
					004.460 CO 346	SHOALS RD			
					004.470 CO 31	THIRD ST			
					004.530 CO 32	SECOND ST			
					004.600 CO 35	FRONT ST			
					004.800 MD 290	CRUMPTON RD			
					004.800	KENT CO/L			
					004.800	STRUC #140013001 - CHESTER RIVER			

ROUTE NUMBER: MD 300  
DIRECTION: EAST(INVENTORY)

ROAD NAME	FUNCTIONAL CLASS	STATE SYSTEM	NHS	MAINTENANCE	MILEPOINT	MILEPOINT DESCRIPTION	MEDIAN TYPE	MARKED LANES	AADT
SUDLERSVILLE RD	R -Minor Arterial	STATE SECONDARY		State Highway Agency	000.000 US 301	BLUE STAR MEMORIAL HWY	CURBED	2	2,063
					000.000 XO 19	CROSSOVER			
					000.850 CO 73	DELL FOXX RD	NONE		
					001.510	STRUC #170024001 - RED LION BRANCH			
					001.600 CO 72	BENTON CORNER RD			
					001.600 MD 290	DUDLEY CORNER RD			
W MAIN ST					003.360 MD 837	CHURCH CIR			
E MAIN ST					003.420 MD 313	N CHURCH ST			
					003.560 MU 30	NORTH LINDON ST			
					003.560 MU 31	S LINDON ST			
SUDLERSVILLE RD					004.000 CO 51	SUDLERSVILLE CEMETERY RD			
					004.005 CO 827	CHARLES ST			
					004.540 CO 66	LEAGER RD			
					004.820	STRUC #170025001 - UNICORN BRANCH			
					004.990 CO 57	DUHAMEL CORNER RD			
					006.430 CO 55	STULLTOWN RD			
					007.270 CO 59	PETERS CORNER RD			

MARYLAND DEPARTMENT OF TRANSPORTATION  
STATE HIGHWAY ADMINISTRATION  
DATA SERVICES DIVISION

2020 HIGHWAY LOCATION REFERENCE

COUNTY: QUEEN ANNE'S  
DISTRICT: 2  
DATE: 10/28/2021  
VERSION:1.0

ROUTE NUMBER: MD 300  
DIRECTION: EAST(INVENTORY)

ROAD NAME	FUNCTIONAL CLASS	STATE SYSTEM	NHS	MAINTENANCE	MILEPOINT	MILEPOINT DESCRIPTION	MEDIAN TYPE	MARKED LANES	AADT	
SUDLERSVILLE RD	R -Minor Arterial	STATE SECONDARY		State Highway Agency	007.280	CO 48	PETERS CORNER RD	NONE	2	2,063
					007.880		STRUC #170026001 - ANDOVER BRANCH			
					007.910	CO 60	EVERETT RD			
					008.190		STRUC #170027001 - ANDOVER BRANCH			
					008.590	CO 64	ANDERSON CORNER RD			
					008.800	CO 61	BUSIC CHURCH RD			
					009.040	CO 56	FELTON SCHOOL RD			
					009.630		DELAWARE ST/L			

ROUTE NUMBER: MD 300 A  
DIRECTION: EAST(INVENTORY)

ROAD NAME	FUNCTIONAL CLASS	STATE SYSTEM	NHS	MAINTENANCE	MILEPOINT	MILEPOINT DESCRIPTION	MEDIAN TYPE	MARKED LANES	AADT		
SUDLERSVILLE RD	R -Minor Arterial	STATE SECONDARY		State Highway Agency	000.000	MD 213	CHURCH HILL RD	NONE	2	1,305	
					000.160	MD 19	MAIN ST				
					000.230	MU 37	EVERETT LA				
					000.590	CO 76	HALL RD				
					000.900	CO 808	BISHOPS GRANT DR				
					002.770	CO 20	JOHN POWELL RD				
					003.430	CO 807	EMILY LA				
					003.790	CO 21	SHINE SMITH RD				
					003.900						CURBED
					003.920	US 301	BLUE STAR MEMORIAL HWY (SB/L)				

ROUTE NUMBER: MD 302  
DIRECTION: EAST(INVENTORY)

ROAD NAME	FUNCTIONAL CLASS	STATE SYSTEM	NHS	MAINTENANCE	MILEPOINT	MILEPOINT DESCRIPTION	MEDIAN TYPE	MARKED LANES	AADT	
BARCLAY RD	R -Major Collector	STATE SECONDARY		State Highway Agency	000.000	CO 76	HALL RD	NONE	2	2,493
					000.012	US 301	BLUE STAR MEMORIAL HWY			
					000.480	CO 75	CRANE SWAMP RD			

MARYLAND DEPARTMENT OF TRANSPORTATION  
STATE HIGHWAY ADMINISTRATION  
DATA SERVICES DIVISION

2020 HIGHWAY LOCATION REFERENCE

COUNTY: QUEEN ANNE'S  
DISTRICT: 2  
DATE: 10/28/2021  
VERSION:1.0

ROUTE NUMBER: MD 302  
DIRECTION: EAST(INVENTORY)

ROAD NAME	FUNCTIONAL CLASS	STATE SYSTEM	NHS	MAINTENANCE	MILEPOINT	MILEPOINT DESCRIPTION	MEDIAN TYPE	MARKED LANES	AADT	
BARCLAY RD	R -Major Collector	STATE SECONDARY		State Highway Agency	000.480	CO 391	HOLLINGSWORTH RD	NONE	2	2,493
					001.960	CO 72	BENTON CORNER RD			
					002.000	CO 394	BIG WOODS RD			
					002.780	CO 71	COSDEN RD			
					003.160	CO 74	BARCLAY CUTOFF RD			
					003.350		STRUC #170028001 - RED LION BRANCH			
					003.480	MD 313	GOLDSBORO RD			
					003.490	MU 30	RAILROAD AVE			
					003.580	MU 10	CHURCH LA			
					004.780	CO 69	HOWARD WILSON RD			
CHURCH ST					005.140	CO 389	DIXON TAVERN RD			
					005.940	CO 61	BUSIC CHURCH RD			
					007.650	MD 302	BARCLAY RD			
BARCLAY RD					007.650		CAROLINE CO/L			
					007.650	CO 390	WOODYARD RD			

ROUTE NUMBER: MD 303  
DIRECTION: NORTH(INVENTORY)

ROAD NAME	FUNCTIONAL CLASS	STATE SYSTEM	NHS	MAINTENANCE	MILEPOINT	MILEPOINT DESCRIPTION	MEDIAN TYPE	MARKED LANES	AADT		
MAIN ST	R -Minor Collector	STATE SECONDARY		State Highway Agency	000.000	MD 303	MAIN ST	NONE	2	824	
					000.000	CO 469	PARK AVE				
					000.000		TALBOT CO/L				
					000.120	CO 266	RAILROAD AVE				
					000.250	MD 309	STARR RD				
					000.335	MD 309 B	ENTRANCE B				
					000.370						CURBED
					000.410	MD 404	QUEEN ANNES HWY				

MARYLAND DEPARTMENT OF TRANSPORTATION  
STATE HIGHWAY ADMINISTRATION  
DATA SERVICES DIVISION

2020 HIGHWAY LOCATION REFERENCE

COUNTY: QUEEN ANNE'S  
DISTRICT: 2  
DATE: 10/28/2021  
VERSION:1.0

ROUTE NUMBER: MD 304  
DIRECTION: EAST(INVENTORY)

ROAD NAME	FUNCTIONAL CLASS	STATE SYSTEM	NHS	MAINTENANCE	MILEPOINT	MILEPOINT DESCRIPTION	MEDIAN TYPE	MARKED LANES	AADT		
CORSICA NECK RD	R -Minor Collector	STATE SECONDARY		State Highway Agency	000.000	CO 304	CORSICA NECK RD	NONE	2	474	
					000.000	CO 142	SPIDER WEB RD				
					000.570	CO 139	DULIN CLARK RD				
					000.740	CO 140	N HIBERNIA RD				1,264
					000.830	CO 138	BROWNSVILLE RD				
					000.940	CO 475	EARLE BRANCH RD				
					001.520	OP 57	FORT POINT RD				
					002.270	CO 451	WILLIS RD				
					002.400		STRUC #170029001 - CORSICA CREEK				
					CHESTERFIELD AVE		EVERYTHING ELSE				
002.440	MU 155	FRONT ST									
002.440	MU 390	WHARF LA									
002.530	MU 110	CREAMERY LA									
002.580	MU 75	WATSON RD	2,214								
002.607	MU 8010	ALLEY #1									
002.780	MU 410	YATES LA									
002.860	MU 120	DRAPER LA									
002.990	MU 140	GLENDALE AVE									
003.050	MU 60	BROADWAY									
W WATER ST	R -Major Collector				003.130	MU 50	BELVEDERE AVE		1		
					003.210	MD 213	N LIBERTY ST (SB/L)				
E WATER ST					003.280	MD 213	S COMMERCE ST		2	4,141	
					003.350	MU 30	BANJO LA				
					003.350	MU 180	HAPPY LADY LN				
					003.430	MU 285	PENNSYLVANIA AVE				
					003.510	MU 330	TILGHMAN AVE				
RAILROAD AVE					003.790	MU 160	GREEN ST				
					003.790	MU 255	LITTLE HUT DR				
					003.900	MU 240	KIDWELL AVE				
RUTHSBURG RD		STATE SECONDARY		State Highway Agency	003.980		SITE OF OLD CORP LMETS				



MARYLAND DEPARTMENT OF TRANSPORTATION  
STATE HIGHWAY ADMINISTRATION  
DATA SERVICES DIVISION

2020 HIGHWAY LOCATION REFERENCE

COUNTY: QUEEN ANNE'S  
DISTRICT: 2  
DATE: 10/28/2021  
VERSION:1.0

ROUTE NUMBER: MD 304  
DIRECTION: EAST(INVENTORY)

ROAD NAME	FUNCTIONAL CLASS	STATE SYSTEM	NHS	MAINTENANCE	MILEPOINT	MILEPOINT DESCRIPTION	MEDIAN TYPE	MARKED LANES	AADT			
RUTHSBURG RD	R -Major Collector	STATE SECONDARY		State Highway Agency	004.490	CO 134	ROLLING BRIDGE RD	NONE	2	4,141		
					005.030	CO 656	HAYMAKER DR					
					005.622	XO 33	CROSSOVER					
					005.627	RP 301	RAMP 6 FR MD 304 TO US 301 SB					
					005.640	RP 301	RAMP 8 FR US 301 SB TO MD 304 WB					
					005.647	XO 34	CROSSOVER					
					005.665	RP 301	RAMP 5 FR RP 8 (US 301 SB) TO MD 304 EB					
					005.760						CURBED	
					005.779	US 301	BLUE STAR MEMORIAL HWY (SB/L)					
					005.790		STRUC #170057001				NONE	3,044
					005.801	US 301	BLUE STAR MEMORIAL HWY					
					005.842	XO 35	CROSSOVER					
					005.853	RP 301	RAMP 4 FR US 301 NB TO MD 304					
					005.867	XO 36	CROSSOVER					
					006.047	SR 3	SAFETY DR					
					006.807	CO 92	CARVILLE LA					
					008.427	CO 118	GREENVILLE RD					
					009.997	MD 481	DAMSONTOWN RD				3,292	
					009.997	CO 399	DEAN RD					
					011.247		STRUC #170042001 - GERMAN BRANCH					
					011.297	CO 93	MASON BRANCH RD					
					011.597	CO 652	JARMAN BR DR					
					012.137	CO 90	FOGWELL RD					
					013.857	MD 405	PRICE STATION RD					
					014.157	CO 798	COOPER CT					
					014.387	CO 684	GADD DR					
					014.597	CO 81	BRIDGETOWN RD					
					014.757	MD 304	BRIDGETOWN RD					
					014.757		STRUC #170041X01 - MASON BRANCH					

MARYLAND DEPARTMENT OF TRANSPORTATION  
STATE HIGHWAY ADMINISTRATION  
DATA SERVICES DIVISION

2020 HIGHWAY LOCATION REFERENCE

COUNTY: QUEEN ANNE'S  
DISTRICT: 2  
DATE: 10/28/2021  
VERSION:1.0

ROUTE NUMBER: MD 305  
DIRECTION: EAST(INVENTORY)

ROAD NAME	FUNCTIONAL CLASS	STATE SYSTEM	NHS	MAINTENANCE	MILEPOINT	MILEPOINT DESCRIPTION	MEDIAN TYPE	MARKED LANES	AADT		
HOPE RD	R -Minor Collector	STATE SECONDARY		State Highway Agency	000.000	MD 213	CHURCH HILL RD	CURBED	2	1,232	
					000.028				PAINTED (UNDIV)		
					000.190	MU 290	PINE ST	NONE			
					000.230	MU 245	KING CT				
					000.320	MU 350	WALNUT ST				
					000.340	MU 193	HERITAGE WAY				
					002.430	CO 114	TANYARD RD				
					002.875					1	
					002.910	US 301	BLUE STAR MEMORIAL HWY (SB/L)				
					002.910	XO 39	CROSSOVER				
					002.930	US 301	BLUE STAR MEMORIAL HWY			721	
					002.930	XO 40	CROSSOVER				
					002.960					2	
					003.080	CO 400	CARVILLE PRICE RD				
					003.120	CO 92	CARVILLE LA				
					003.445	CO 764	AMANDA LA				
					005.080	CO 399	DEAN RD				
005.080	CO 94	HAYDEN RD									
005.080	CO 396	HOPE RD									

ROUTE NUMBER: MD 309  
DIRECTION: NORTH(INVENTORY)

ROAD NAME	FUNCTIONAL CLASS	STATE SYSTEM	NHS	MAINTENANCE	MILEPOINT	MILEPOINT DESCRIPTION	MEDIAN TYPE	MARKED LANES	AADT	
CORDOVA RD	R -Major Collector	STATE SECONDARY		State Highway Agency	000.000	MD 309	CORDOVA RD	NONE	2	3,374
					000.000	CO 750	FLOWERS RD			
					000.000	CO 469	PARK AVE			
					000.000		TALBOT CO/L			
					000.230	MD 303	MAIN ST			
STARR RD				000.285	MD 309 A	SERVICE RD A				

MARYLAND DEPARTMENT OF TRANSPORTATION  
STATE HIGHWAY ADMINISTRATION  
DATA SERVICES DIVISION

2020 HIGHWAY LOCATION REFERENCE

COUNTY: QUEEN ANNE'S  
DISTRICT: 2  
DATE: 10/28/2021  
VERSION:1.0

ROUTE NUMBER: MD 309  
DIRECTION: NORTH(INVENTORY)

ROAD NAME	FUNCTIONAL CLASS	STATE SYSTEM	NHS	MAINTENANCE	MILEPOINT	MILEPOINT DESCRIPTION	MEDIAN TYPE	MARKED LANES	AADT
STARR RD	R -Major Collector	STATE SECONDARY		State Highway Agency	000.350 MD 404	QUEEN ANNES HWY	NONE	2	3,384
					000.360 MD 404	QUEEN ANNES HWY W/B			
					000.850	ATR STATION #0008 (CABINET SB/L)			
					001.470 CO 120	HORSESHOE RD			
					002.250 CO 125	BARTON RD			
					002.410 MD 481	DAMSONTOWN RD			2,985
					004.480 CO 136	FOX MEADOW RD			
					005.029		PAINTED (UNDIV)		
					005.190 CO 127	GRANGE HALL RD			
					005.190 CO 404	NEIGHBORS RD			
					005.510 CO 133	BACK STARR RD	NONE		
					007.190 CO 131	POPLAR SCHOOL RD			
					007.580 CO 841	ROLLING BRIDGE RD			
					009.110 MD 213	CENTREVILLE RD			

ROUTE NUMBER: MD 309 A  
DIRECTION: WEST(INVENTORY)

ROAD NAME	FUNCTIONAL CLASS	STATE SYSTEM	NHS	MAINTENANCE	MILEPOINT	MILEPOINT DESCRIPTION	MEDIAN TYPE	MARKED LANES	AADT
SERVICE RD A	R -Local	STATE SECONDARY		State Highway Agency	000.000 MD 309	STARR RD	NONE	2	0
					000.120	ROAD END			

ROUTE NUMBER: MD 309 B  
DIRECTION: NORTH(INVENTORY)

ROAD NAME	FUNCTIONAL CLASS	STATE SYSTEM	NHS	MAINTENANCE	MILEPOINT	MILEPOINT DESCRIPTION	MEDIAN TYPE	MARKED LANES	AADT
ENTRANCE B	R -Local	STATE SECONDARY		State Highway Agency	000.000 MD 303	MAIN ST	NONE	2	0

MARYLAND DEPARTMENT OF TRANSPORTATION  
STATE HIGHWAY ADMINISTRATION  
DATA SERVICES DIVISION

2020 HIGHWAY LOCATION REFERENCE

COUNTY: QUEEN ANNE'S  
DISTRICT: 2  
DATE: 10/28/2021  
VERSION:1.0

ROUTE NUMBER: MD 313

DIRECTION: NORTH(INVENTORY)

ROAD NAME	FUNCTIONAL CLASS	STATE SYSTEM	NHS	MAINTENANCE	MILEPOINT	MILEPOINT DESCRIPTION	MEDIAN TYPE	MARKED LANES	AADT
GOLDSBORO RD	R -Major Collector	STATE SECONDARY		State Highway Agency	000.000	CAROLINE CO/L	NONE	2	2,994
					000.000 MD 313	GOLDSBORO RD			
					000.000	STRUC #170088X01 - LONG MARSH DITCH			
					000.250 CO 83	ELL DOWNES RD			
					001.650 CO 80	ELL MORRIS RD			
					001.930 CO 78	INGLESIDE RD			1,615
					001.930 MD 19	ROBERTS STATION RD			
					002.610 CO 288	SAINT PAUL RD			
					003.553 CO 68	MERRICK CORNER RD			
					005.590 MU 20	MAPLE AVE			
					005.660 MD 302	CHURCH ST			
					005.790 MU 5	BARCLAY CUTOFF RD			
					005.790 MU 31	RAILROAD AVE			
					007.040 CO 389	DIXON TAVERN RD			
					007.040 CO 67	ROE RD			
S CHURCH ST					008.070 CO 70	ELEVATOR RD			
					008.400 MU 70	WAYNE ST			
					008.480 MU 10	CHARLES ST			
					008.560 MU 40	MAPLE AVE			
N CHURCH ST					008.690 MD 300	E MAIN ST			2,115
					008.760 MD 837	CHURCH CIR			
					008.820 MU 50	MILLER ST			
MILLINGTON RD					009.810 CO 43	COLEMAN RD			
					011.530 CO 49	HACKETT CORNER RD			
					012.510 MD 544 A	MCGINNES RD			
					013.268 CO 290	LEGION RD			
					013.400 SR 2	FISHING LAKE LA			
					013.430	STRUC #170031001 - UNICORN BRANCH			
					013.510 CO 44	GROFF RD			
					013.560 CO 313	PFALZGROFF RD			

MARYLAND DEPARTMENT OF TRANSPORTATION  
STATE HIGHWAY ADMINISTRATION  
DATA SERVICES DIVISION

2020 HIGHWAY LOCATION REFERENCE

COUNTY: QUEEN ANNE'S  
DISTRICT: 2  
DATE: 10/28/2021  
VERSION:1.0

ROUTE NUMBER: MD 313  
DIRECTION: NORTH(INVENTORY)

ROAD NAME	FUNCTIONAL CLASS	STATE SYSTEM	NHS	MAINTENANCE	MILEPOINT	MILEPOINT DESCRIPTION	MEDIAN TYPE	MARKED LANES	AADT
MILLINGTON RD	R -Major Collector	STATE SECONDARY		State Highway Agency	013.800 CO 413	LIME LANDING RD	NONE	2	2,115
					014.190 CO 45	LITTLE GLANDING RD			
SASSAFRAS ST					014.490 CO 387	HIGH BRIDGE RD			
					014.780	KENT CO/L			
					014.780 MD 313	SASSAFRAS ST			
					014.780	STRUC #170030001 - CHESTER RIVER			

ROUTE NUMBER: MD 404  
DIRECTION: EAST(INVENTORY)

ROAD NAME	FUNCTIONAL CLASS	STATE SYSTEM	NHS	MAINTENANCE	MILEPOINT	MILEPOINT DESCRIPTION	MEDIAN TYPE	MARKED LANES	AADT
QUEEN ANNES HWY	R -Principal Arterial - Other	STATE PRIMARY	NHS	State Highway Agency	000.000 MD 404	QUEEN ANNES HWY	POSITIVE BARRIER	4	18,131
					000.000	TALBOT CO/L			
					000.130	STRUC #170032001 - NORWICH CREEK			
					000.242	MILE MARKER 6.0			
					000.702	MILE MARKER 6.5			
					000.980 MD 309	STARR RD			20,489
					001.165 MD 303	MAIN ST			
					001.183	MILE MARKER 7.0			
					001.470	CAROLINE CO/L			
					001.470 MD 404	SHORE HWY			
					001.470	STRUC #050015001 - TUCKAHOE CREEK			

ROUTE NUMBER: MD 405  
DIRECTION: NORTH(INVENTORY)

ROAD NAME	FUNCTIONAL CLASS	STATE SYSTEM	NHS	MAINTENANCE	MILEPOINT	MILEPOINT DESCRIPTION	MEDIAN TYPE	MARKED LANES	AADT
PRICE STATION RD	R -Minor Collector	STATE SECONDARY		State Highway Agency	000.000 MD 304	RUTHSBURG RD	NONE	2	881
					001.720 CO 398	SHAWN RD			
					002.490 CO 84	COX SAWMILL RD			
					002.760 CO 396	HOPE RD			

MARYLAND DEPARTMENT OF TRANSPORTATION  
STATE HIGHWAY ADMINISTRATION  
DATA SERVICES DIVISION

2020 HIGHWAY LOCATION REFERENCE

COUNTY: QUEEN ANNE'S  
DISTRICT: 2  
DATE: 10/28/2021  
VERSION:1.0

ROUTE NUMBER: MD 405  
DIRECTION: NORTH(INVENTORY)

ROAD NAME	FUNCTIONAL CLASS	STATE SYSTEM	NHS	MAINTENANCE	MILEPOINT	MILEPOINT DESCRIPTION	MEDIAN TYPE	MARKED LANES	AADT				
PRICE STATION RD	R -Minor Collector	STATE SECONDARY		State Highway Agency	002.760	CO 82	ROE INGLESIDE RD	NONE	2	881			
					003.880	CO 86	CLARK CORNER RD						
					003.880	CO 397	MURPHY RD						
					004.240	CO 87	SENEY RD						
					005.820	CO 117	HAYDEN AVE						
					005.890	CO 116	MASSEY AVE						
					005.950	CO 400	CARVILLE PRICE RD						
	R -Major Collector				005.950	CO 95	RABBIT HILL RD						3,331
					005.980	US 301	BLUE STAR MEMORIAL HWY						
					006.080	US 301	BLUE STAR MEMORIAL HWY (SB/L)						
					006.120	CO 393	CEDAR LA						
					007.270	CO 393	CEDAR LA						
					007.270	CO 77	FLAT IRON SQUARE RD						
					007.440	CO 115	GRANNY BRANCH RD						
					008.090	CO 830	EAGLE MANOR DR						
					008.119	CO 817	DABBLING CT						
					008.490		STRUC #170033001 - SOUTHEAST CREEK						
008.590	MD 19	ROBERTS STATION RD											

ROUTE NUMBER: MD 456  
DIRECTION: NORTH(INVENTORY)

ROAD NAME	FUNCTIONAL CLASS	STATE SYSTEM	NHS	MAINTENANCE	MILEPOINT	MILEPOINT DESCRIPTION	MEDIAN TYPE	MARKED LANES	AADT	
DEL RHODES AVE	R -Minor Collector	STATE SECONDARY		State Highway Agency	000.000	US 50	OCEAN GATEWAY	NONE	2	545
					000.010	US 50	OCEAN GATEWAY (WB/L)	CURBED		
					000.025			PAINTED (UNDIV)		
					000.040	US 50 QB	NO NAME	NONE		
					000.470		STRUC #170035001 - WYE RIVER			
					000.560	MD 656	FRIELS RD			
					000.855			PAINTED (UNDIV)		

MARYLAND DEPARTMENT OF TRANSPORTATION  
STATE HIGHWAY ADMINISTRATION  
DATA SERVICES DIVISION

2020 HIGHWAY LOCATION REFERENCE

COUNTY: QUEEN ANNE'S  
DISTRICT: 2  
DATE: 10/28/2021  
VERSION:1.0

ROUTE NUMBER: MD 456  
DIRECTION: NORTH(INVENTORY)

ROAD NAME	FUNCTIONAL CLASS	STATE SYSTEM	NHS	MAINTENANCE	MILEPOINT	MILEPOINT DESCRIPTION	MEDIAN TYPE	MARKED LANES	AADT
DEL RHODES AVE	R -Minor Collector	STATE SECONDARY		State Highway Agency	000.860		CURBED	2	545
					000.880 US 301	BLUE STAR MEMORIAL HWY			

ROUTE NUMBER: MD 456 A  
DIRECTION: NORTH(INVENTORY)

ROAD NAME	FUNCTIONAL CLASS	STATE SYSTEM	NHS	MAINTENANCE	MILEPOINT	MILEPOINT DESCRIPTION	MEDIAN TYPE	MARKED LANES	AADT
DEL RHODES AVE	R -Minor Collector	STATE SECONDARY		State Highway Agency	000.000 US 301	BLUE STAR MEMORIAL HWY (SB/L)	CURBED	2	825
					000.026		PAINTED (UNDIV)		
					000.050 OP 278	CLAY DR			
					000.055 MU 90	MELVIN AVE			
					000.100 MU 7	OLDE POINT LA			
					000.140 MU 30	DUDLEY AVE	NONE		
					000.260 MU 130	WALL ST			
					000.320 MD 18 C	MAIN ST			

ROUTE NUMBER: MD 481  
DIRECTION: NORTH(INVENTORY)

ROAD NAME	FUNCTIONAL CLASS	STATE SYSTEM	NHS	MAINTENANCE	MILEPOINT	MILEPOINT DESCRIPTION	MEDIAN TYPE	MARKED LANES	AADT
DAMSONTOWN RD	R -Minor Collector	STATE SECONDARY		State Highway Agency	000.000 MD 309	STARR RD	NONE	2	661
					000.700 CO 119	CROUSE MILL RD			
					002.160 CO 118	GREENVILLE RD			
					002.590	STRUC #170036001 - BLOCKSTON BRANCH			
					003.050 CO 126	CROUSE MILL RD			
					005.130 CO 399	DEAN RD			
					005.130 MD 304	RUTHSBURG RD			

MARYLAND DEPARTMENT OF TRANSPORTATION  
STATE HIGHWAY ADMINISTRATION  
DATA SERVICES DIVISION

2020 HIGHWAY LOCATION REFERENCE

COUNTY: QUEEN ANNE'S  
DISTRICT: 2  
DATE: 10/28/2021  
VERSION:1.0

ROUTE NUMBER: MD 544  
DIRECTION: EAST(INVENTORY)

ROAD NAME	FUNCTIONAL CLASS	STATE SYSTEM	NHS	MAINTENANCE	MILEPOINT	MILEPOINT DESCRIPTION	MEDIAN TYPE	MARKED LANES	AADT		
MCGINNES RD	R -Major Collector	STATE SECONDARY		State Highway Agency	000.000	MD 213	CHURCH HILL RD	NONE	2	2,030	
					001.780	CO 9	KIBLER RD				
					001.780	CO 381	LEVERAGE RD				
					002.920	CO 10	EWINGTOWN RD				
					003.390	CO 12	DOUBLE CREEK RD				
					004.330	CO 18	BOWERS RD				
					004.730	CO 383	BURCHARD SAWMILL RD				
					004.730	CO 13	DEEP LANDING RD				
					005.930		STRUC #170045001 - PEARL CREEK				
					006.070	CO 27	FOURTH ST				
					006.070	CO 25	PINE TREE RD				
					006.990	MD 290	DUDLEY CORNER RD				1,431
					007.550		STRUC #170038001 - RED LION BRANCH				
					007.580	CO 30	JIM JUNGLE RD				
					007.980	CO 36	PERRY LYNCH RD				
					008.468	CO 420	FORDS LANDING LA (SB/L)				
					008.472	CO 420	FORDS LANDING LA				
					008.740	CO 37	LINDSAY RD				
					009.080	CO 42	CHESTER RIVER HEIGHTS RD				
					009.080	CO 386	RED LION BRANCH RD				
009.290	US 301	BLUE STAR MEMORIAL HWY (SB/L)									
009.290	XO 32	CROSSOVER									

ROUTE NUMBER: MD 544 A  
DIRECTION: EAST(INVENTORY)

ROAD NAME	FUNCTIONAL CLASS	STATE SYSTEM	NHS	MAINTENANCE	MILEPOINT	MILEPOINT DESCRIPTION	MEDIAN TYPE	MARKED LANES	AADT	
MCGINNES RD	R -Major Collector	STATE SECONDARY		State Highway Agency	000.000	US 301	BLUE STAR MEMORIAL HWY	NONE	2	1,653
					000.000	XO 31	CROSSOVER			
					000.190	MD 313	MILLINGTON RD			



MARYLAND DEPARTMENT OF TRANSPORTATION  
STATE HIGHWAY ADMINISTRATION  
DATA SERVICES DIVISION

2020 HIGHWAY LOCATION REFERENCE

COUNTY: QUEEN ANNE'S  
DISTRICT: 2  
DATE: 10/28/2021  
VERSION:1.0

ROUTE NUMBER: MD 552  
DIRECTION: NORTH(INVENTORY)

ROAD NAME	FUNCTIONAL CLASS	STATE SYSTEM	NHS	MAINTENANCE	MILEPOINT	MILEPOINT DESCRIPTION	MEDIAN TYPE	MARKED LANES	AADT	
DOMINION RD	R -Local	STATE SECONDARY		State Highway Agency	000.000	CO 199	LITTLE CREEK RD	NONE	2	4,155
					000.030	CO 196	1ST ST			
					000.040	OP 13	GREEN LEA RD			
	R -Major Collector				000.340	CO 195	PARSON ISLAND RD			
	U -Major Collector				001.040	CO 194	NEWTOWN RD			
					001.580	CO 193	GOODHANDS CREEK RD			
					001.770	CO 192	PRICE RD			
					001.820	CO 701	LEE RD			
					001.920	CO 732	CROSS CREEK CT			
					001.990			PAINTED (UNDIV)		
					002.050			CENTER TLA (UNDIV)		
					002.110	MD 18 B	MAIN ST	NONE		
					002.133			CENTER TLA (UNDIV)	3	
					002.165				2	
					002.170			PAINTED (UNDIV)		
					002.180			CURBED		
					002.200	US 50	BLUE STAR MEMORIAL HWY			
					002.200		EXIT #39B			

ROUTE NUMBER: MD 552 A  
DIRECTION: NORTH(INVENTORY)

ROAD NAME	FUNCTIONAL CLASS	STATE SYSTEM	NHS	MAINTENANCE	MILEPOINT	MILEPOINT DESCRIPTION	MEDIAN TYPE	MARKED LANES	AADT	
CHESTER STATION RD	U -Local	STATE SECONDARY		State Highway Agency	000.000	US 50	BLUE STAR MEMORIAL HWY (WB/L)	CURBED	2	0
					000.000		EXIT #39B			
					000.010			PAINTED (UNDIV)		
					000.080	CO 190	PINEY CREEK RD	NONE		

MARYLAND DEPARTMENT OF TRANSPORTATION  
STATE HIGHWAY ADMINISTRATION  
DATA SERVICES DIVISION

2020 HIGHWAY LOCATION REFERENCE

COUNTY: QUEEN ANNE'S  
DISTRICT: 2  
DATE: 10/28/2021  
VERSION:1.0

ROUTE NUMBER: MD 656  
DIRECTION: EAST(INVENTORY)

ROAD NAME	FUNCTIONAL CLASS	STATE SYSTEM	NHS	MAINTENANCE	MILEPOINT	MILEPOINT DESCRIPTION	MEDIAN TYPE	MARKED LANES	AADT	
FRIELS RD	R -Local	STATE SECONDARY		State Highway Agency	000.000	MD 18 S	MAIN ST	NONE	2	0
					000.000	MU 15	OUTLET CENTER DR			
					000.700	MD 456	DEL RHODES AVE			

ROUTE NUMBER: MD 662  
DIRECTION: NORTH(INVENTORY)

ROAD NAME	FUNCTIONAL CLASS	STATE SYSTEM	NHS	MAINTENANCE	MILEPOINT	MILEPOINT DESCRIPTION	MEDIAN TYPE	MARKED LANES	AADT	
OLD WYE MILLS RD	R -Minor Collector	STATE SECONDARY		State Highway Agency	000.000	MD 662	OLD WYE MILLS RD	NONE	2	723
WYE MILLS RD	R -Local				000.000		TALBOT CO/L			
					000.060		STRUC #170039001 - WYE EAST RIVER			
					000.080	MD 213	COLLEGE DR			
					001.050	CO 153	FOREMANS LANDING RD			
					001.370	MD 662 A	NO NAME			
					001.391	US 50	OCEAN GATEWAY			
001.400	US 50	OCEAN GATEWAY (WB/L)								

ROUTE NUMBER: MD 662 A  
DIRECTION: SOUTH(INVENTORY)

ROAD NAME	FUNCTIONAL CLASS	STATE SYSTEM	NHS	MAINTENANCE	MILEPOINT	MILEPOINT DESCRIPTION	MEDIAN TYPE	MARKED LANES	AADT	
NO NAME	R -Local	STATE SECONDARY		State Highway Agency	000.000	US 50	OCEAN GATEWAY	NONE	1	0
					000.080	MD 662	WYE MILLS RD			

ROUTE NUMBER: MD 759 B  
DIRECTION: EAST(INVENTORY)

ROAD NAME	FUNCTIONAL CLASS	STATE SYSTEM	NHS	MAINTENANCE	MILEPOINT	MILEPOINT DESCRIPTION	MEDIAN TYPE	MARKED LANES	AADT	
LOVE POINT RD	U -Local	STATE SECONDARY		State Highway Agency	000.000		ROAD END: GUARDRAIL	NONE	2	0
					000.040	OP 55	CABLE HOUSE RD			
					000.210	CO 281	LOVE POINT RD			

MARYLAND DEPARTMENT OF TRANSPORTATION  
STATE HIGHWAY ADMINISTRATION  
DATA SERVICES DIVISION

2020 HIGHWAY LOCATION REFERENCE

COUNTY: QUEEN ANNE'S  
DISTRICT: 2  
DATE: 10/28/2021  
VERSION:1.0

ROUTE NUMBER: MD 759 B  
DIRECTION: EAST(INVENTORY)

ROAD NAME	FUNCTIONAL CLASS	STATE SYSTEM	NHS	MAINTENANCE	MILEPOINT	MILEPOINT DESCRIPTION	MEDIAN TYPE	MARKED LANES	AADT
LOVE POINT RD	U -Local	STATE SECONDARY		State Highway Agency	000.210 MD 18 A	MAIN ST	NONE	2	0

ROUTE NUMBER: MD 802  
DIRECTION: NORTH(INVENTORY)

ROAD NAME	FUNCTIONAL CLASS	STATE SYSTEM	NHS	MAINTENANCE	MILEPOINT	MILEPOINT DESCRIPTION	MEDIAN TYPE	MARKED LANES	AADT
BATTS NECK RD	R -Local	STATE SECONDARY		State Highway Agency	000.000 CO 477	BALTIMORE DR	NONE	2	413
					000.000 MD 8	ROMANCOKE RD			
					000.290 CO 226	BATTS NECK RD			
					001.020 MD 8	ROMANCOKE RD			

ROUTE NUMBER: MD 834  
DIRECTION: EAST(INVENTORY)

ROAD NAME	FUNCTIONAL CLASS	STATE SYSTEM	NHS	MAINTENANCE	MILEPOINT	MILEPOINT DESCRIPTION	MEDIAN TYPE	MARKED LANES	AADT
HAYDEN CLARK RD	R -Local	STATE SECONDARY		State Highway Agency	000.000 CO 115	GRANNY BRANCH RD	NONE	2	0
					000.000 CO 403	WHITE MARSH RD			
					000.020 US 301	BLUE STAR MEMORIAL HWY (SB/L)			
					000.130 US 301	BLUE STAR MEMORIAL HWY			
					000.150 CO 400	CARVILLE PRICE RD			
					000.160 CO 94	HAYDEN RD			

ROUTE NUMBER: MD 835  
DIRECTION: NORTH(INVENTORY)

ROAD NAME	FUNCTIONAL CLASS	STATE SYSTEM	NHS	MAINTENANCE	MILEPOINT	MILEPOINT DESCRIPTION	MEDIAN TYPE	MARKED LANES	AADT
SEWARD MARINA RD	U -Local	STATE SECONDARY		State Highway Agency	000.000 MD 18 B	MAIN ST	NONE	2	0
					000.095		PAINTED (UNDIV)		
					000.109		CURBED		
					000.130 US 50	BLUE STAR MEMORIAL HWY			
					000.130	EXIT #42			

MARYLAND DEPARTMENT OF TRANSPORTATION  
STATE HIGHWAY ADMINISTRATION  
DATA SERVICES DIVISION

2020 HIGHWAY LOCATION REFERENCE

COUNTY: QUEEN ANNE'S  
DISTRICT: 2  
DATE: 10/28/2021  
VERSION:1.0

ROUTE NUMBER: MD 835 A  
DIRECTION: EAST(INVENTORY)

ROAD NAME	FUNCTIONAL CLASS	STATE SYSTEM	NHS	MAINTENANCE	MILEPOINT	MILEPOINT DESCRIPTION	MEDIAN TYPE	MARKED LANES	AADT	
PIER ONE RD	U -Local	STATE SECONDARY		State Highway Agency	000.000	CO 329	PIER ONE RD	NONE	2	4,272
					000.064	MD 8	ROMANCOKE RD (SB/L)			
THOMPSON CREEK SERVICE RD					000.075	MD 8	ROMANCOKE RD	PAINTED (UNDIV) CURBED ROUNDBOUT		
					000.730					
					000.737					
					000.758					
					000.765	CO 210	THOMPSON CREEK RD			
					000.770	CO 210	THOMPSON CREEK RD			

ROUTE NUMBER: MD 835 B  
DIRECTION: EAST(INVENTORY)

ROAD NAME	FUNCTIONAL CLASS	STATE SYSTEM	NHS	MAINTENANCE	MILEPOINT	MILEPOINT DESCRIPTION	MEDIAN TYPE	MARKED LANES	AADT	
SADDLER RD	U -Local	STATE SECONDARY		State Highway Agency	000.000	CO 182	JACKSON CREEK RD	NONE	2	0
					000.000	MD 18 U	JACKSON CREEK RD			
					000.000	CO 530	LONG POINT RD			
					000.340	CO 261	SADDLERS WAY			
					000.620	MD 18 V	CHESTER RIVER BEACH RD			

ROUTE NUMBER: MD 835 C  
DIRECTION: WEST(INVENTORY)

ROAD NAME	FUNCTIONAL CLASS	STATE SYSTEM	NHS	MAINTENANCE	MILEPOINT	MILEPOINT DESCRIPTION	MEDIAN TYPE	MARKED LANES	AADT	
E MAIN ST LOVE POINT RD	U -Minor Collector	STATE SECONDARY		State Highway Agency	000.000	MD 18 A	MAIN ST	NONE	1	1,383
					000.120	CO 281	LOVE POINT RD			
					000.187	CO 215	COCKEY LA			
					000.260	CO 212	CHURCH ST			
					000.430	CO 213	LOWERY RD			
					000.540	CO 214	OLD LOVE POINT RD			
					000.770	MD 18 A	LOVE POINT RD			

MARYLAND DEPARTMENT OF TRANSPORTATION  
STATE HIGHWAY ADMINISTRATION  
DATA SERVICES DIVISION

2020 HIGHWAY LOCATION REFERENCE

COUNTY: QUEEN ANNE'S  
DISTRICT: 2  
DATE: 10/28/2021  
VERSION:1.0

ROUTE NUMBER: MD 835 F  
DIRECTION: NORTH(INVENTORY)

ROAD NAME	FUNCTIONAL CLASS	STATE SYSTEM	NHS	MAINTENANCE	MILEPOINT	MILEPOINT DESCRIPTION	MEDIAN TYPE	MARKED LANES	AADT	
SCHOONER PKWY	U -Local	STATE SECONDARY		State Highway Agency	000.000	MD 18 A	BUSINESS PKWY	CURBED	2	1,573
					000.050	CO 611	SCHOONER PKWY			

ROUTE NUMBER: MD 835 G  
DIRECTION: EAST(INVENTORY)

ROAD NAME	FUNCTIONAL CLASS	STATE SYSTEM	NHS	MAINTENANCE	MILEPOINT	MILEPOINT DESCRIPTION	MEDIAN TYPE	MARKED LANES	AADT	
KENT NARROWS RD	U -Local	STATE SECONDARY		State Highway Agency	000.000	CO 185	KENT NARROWS WAY N	NONE	2	0
					000.339			PAINTED (UNDIV)		
					000.356			CURBED		
					000.400	US 50	BLUE STAR MEMORIAL HWY (WB/L)			
					000.400		EXIT #42			

ROUTE NUMBER: MD 835 H  
DIRECTION: EAST(INVENTORY)

ROAD NAME	FUNCTIONAL CLASS	STATE SYSTEM	NHS	MAINTENANCE	MILEPOINT	MILEPOINT DESCRIPTION	MEDIAN TYPE	MARKED LANES	AADT	
WINCHESTER CREEK RD	U -Local	STATE SECONDARY		State Highway Agency	000.000	CO 165	VFW AVE	NONE	2	0
					000.000	MD 18 W	VFW AVE (SB/L)			
					000.330	CO 377	WINCHESTER AVE			
					000.380		EXIT #44B FR US 50			
					000.740	MD 835 I	HISSEY RD			

ROUTE NUMBER: MD 835 I  
DIRECTION: NORTH(INVENTORY)

ROAD NAME	FUNCTIONAL CLASS	STATE SYSTEM	NHS	MAINTENANCE	MILEPOINT	MILEPOINT DESCRIPTION	MEDIAN TYPE	MARKED LANES	AADT	
HISSEY RD	U -Local	STATE SECONDARY		State Highway Agency	000.000	US 50	BLUE STAR MEMORIAL HWY (WB/L)	CURBED	2	0
					000.000		EXIT #45A			
					000.027			PAINTED (UNDIV)		
					000.050	MD 835 J	WINCHESTER CREEK RD	NONE		

MARYLAND DEPARTMENT OF TRANSPORTATION  
STATE HIGHWAY ADMINISTRATION  
DATA SERVICES DIVISION

2020 HIGHWAY LOCATION REFERENCE

COUNTY: QUEEN ANNE'S  
DISTRICT: 2  
DATE: 10/28/2021  
VERSION:1.0

ROUTE NUMBER: MD 835 I  
DIRECTION: NORTH(INVENTORY)

ROAD NAME	FUNCTIONAL CLASS	STATE SYSTEM	NHS	MAINTENANCE	MILEPOINT	MILEPOINT DESCRIPTION	MEDIAN TYPE	MARKED LANES	AADT	
HISSEY RD	U -Local	STATE SECONDARY		State Highway Agency	000.180	MD 835 H	WINCHESTER CREEK RD	NONE	2	0
					000.200	CO 162	HOMEPORT DR			

ROUTE NUMBER: MD 835 J  
DIRECTION: EAST(INVENTORY)

ROAD NAME	FUNCTIONAL CLASS	STATE SYSTEM	NHS	MAINTENANCE	MILEPOINT	MILEPOINT DESCRIPTION	MEDIAN TYPE	MARKED LANES	AADT	
WINCHESTER CREEK RD	U -Local	STATE SECONDARY		State Highway Agency	000.000	MD 835 I	HISSEY RD	NONE	2	0
					000.380	RP 50	RAMP 5 FR MD 835J SB TO US 50 WB			
					000.440	MD 835 K	NESBIT RD			
BLACKBEARD RD	R -Local				000.500	RP 50	RAMP 4 FR US 50 NB TO MD 835J EB			
					000.770	CO 295	BLACKBEARD RD			

ROUTE NUMBER: MD 835 K  
DIRECTION: NORTH(INVENTORY)

ROAD NAME	FUNCTIONAL CLASS	STATE SYSTEM	NHS	MAINTENANCE	MILEPOINT	MILEPOINT DESCRIPTION	MEDIAN TYPE	MARKED LANES	AADT	
NESBIT RD	U -Local	STATE SECONDARY		State Highway Agency	000.000	MD 18 B	MAIN ST	NONE	2	0
					000.050			CURBED		
					000.065			ROUNDABOUT		
					000.070	CO 824	SHOREWAY DR			
					000.082	CO 824	SHOREWAY DR (WB/L)			
					000.086			CURBED		
					000.190	RP 50	RAMP 6 FR MD 835K EB TO US 50 SB	NONE		
					000.250	US 50	BLUE STAR MEMORIAL HWY			
					000.260		EXIT #45B			
					000.260		STRUC #170049001			
					000.269	US 50	BLUE STAR MEMORIAL HWY (WB/L)			
					000.310	MD 835 J	WINCHESTER CREEK RD			
					000.420	CO 161	NESBIT RD			

MARYLAND DEPARTMENT OF TRANSPORTATION  
STATE HIGHWAY ADMINISTRATION  
DATA SERVICES DIVISION

2020 HIGHWAY LOCATION REFERENCE

COUNTY: QUEEN ANNE'S  
DISTRICT: 2  
DATE: 10/28/2021  
VERSION:1.0

ROUTE NUMBER: MD 835 L  
DIRECTION: SOUTH(INVENTORY)

ROAD NAME	FUNCTIONAL CLASS	STATE SYSTEM	NHS	MAINTENANCE	MILEPOINT	MILEPOINT DESCRIPTION	MEDIAN TYPE	MARKED LANES	AADT	
GREENSPRING RD	R -Local	STATE SECONDARY		State Highway Agency	000.000	MD 18 C	4H PARK RD	NONE	2	0
					000.030	MD 835 M	MAIN ST SPUR			
					000.200	US 301	BLUE STAR MEMORIAL HWY (SB/L)			
					000.210	US 301	BLUE STAR MEMORIAL HWY			
					000.210	CO 148	GREENSPRING RD			

ROUTE NUMBER: MD 835 M  
DIRECTION: EAST(INVENTORY)

ROAD NAME	FUNCTIONAL CLASS	STATE SYSTEM	NHS	MAINTENANCE	MILEPOINT	MILEPOINT DESCRIPTION	MEDIAN TYPE	MARKED LANES	AADT	
MAIN ST SPUR	R -Local	STATE SECONDARY		State Highway Agency	000.000	MD 18 C	MAIN ST	NONE	2	0
					000.030	MD 835 L	GREENSPRING RD			

ROUTE NUMBER: MD 835 N  
DIRECTION: NORTH(INVENTORY)

ROAD NAME	FUNCTIONAL CLASS	STATE SYSTEM	NHS	MAINTENANCE	MILEPOINT	MILEPOINT DESCRIPTION	MEDIAN TYPE	MARKED LANES	AADT	
TIDEWATER DR	R -Local	STATE SECONDARY		State Highway Agency	000.000	MD 304	RUTHSBURG RD (WB/L)	NONE	2	0
					000.090	OP 280	TIDEWATER DR			

ROUTE NUMBER: MD 837  
DIRECTION: NORTH(INVENTORY)

ROAD NAME	FUNCTIONAL CLASS	STATE SYSTEM	NHS	MAINTENANCE	MILEPOINT	MILEPOINT DESCRIPTION	MEDIAN TYPE	MARKED LANES	AADT	
CHURCH CIR	R -Local	STATE SECONDARY		State Highway Agency	000.000	MD 300	W MAIN ST	NONE	2	0
					000.120	MD 313	N CHURCH ST			

ROUTE NUMBER: US 50  
DIRECTION: EAST(INVENTORY)

ROAD NAME	FUNCTIONAL CLASS	STATE SYSTEM	NHS	MAINTENANCE	MILEPOINT	MILEPOINT DESCRIPTION	MEDIAN TYPE	MARKED LANES	AADT
BLUE STAR MEMORIAL HWY	U -Principal Arterial – Other Freew	STATE PRIMARY	NHS	State Toll Road	000.000	ANNE ARUNDEL CO/L	POSITIVE BARRIER	5	62,534

MARYLAND DEPARTMENT OF TRANSPORTATION  
STATE HIGHWAY ADMINISTRATION  
DATA SERVICES DIVISION

2020 HIGHWAY LOCATION REFERENCE

COUNTY: QUEEN ANNE'S  
DISTRICT: 2  
DATE: 10/28/2021  
VERSION:1.0

ROUTE NUMBER: US 50  
DIRECTION: EAST(INVENTORY)

ROAD NAME	FUNCTIONAL CLASS	STATE SYSTEM	NHS	MAINTENANCE	MILEPOINT	MILEPOINT DESCRIPTION	MEDIAN TYPE	MARKED LANES	AADT
BLUE STAR MEMORIAL HWY	U -Principal Arterial – Other Freew	STATE PRIMARY	NHS	State Toll Road	000.000	US 50	POSITIVE BARRIER	5	62,534
					000.000	STRUC #AAZ050001 - CHESAPEAKE BAY			
					000.416	MILE MARKER 35.0			
					001.613	MILE MARKER 36.0			
					002.154	XO 22	CROSSOVER		
					002.228		UNPROTECTED		
					002.298		POSITIVE BARRIER		
					002.389	XO 1	CROSSOVER		
					002.409		UNPROTECTED	6	
				State Highway Agency	002.530	US 301			
					002.530	XO 41	CROSSOVER		
					002.548		POSITIVE BARRIER		
					002.593		MILE MARKER 37.0		
					002.740	RP 50	RAMP 6 FR US 50 EB TO MD 8 SB		
					002.944	MD 8	ROMANCOKE RD (SB/L)		
					002.950		EXIT #37		
					002.950		STRUC #170051001		
					002.956	MD 8	ROMANCOKE RD		
					003.041	XO 10	CROSSOVER		
					003.130	RP 50	RAMP 4 FR MD 8 NB TO US 50 EB		
					003.356		MILE MARKER 38.0		
					003.620		EXIT #38A		
					003.620	CO 210	THOMPSON CREEK RD		
					004.030		STRUC #170004001 - COX CREEK		
					004.380		MILE MARKER 39.0		
					004.590		EXIT #38B		
					004.710	CO 200	COX NECK RD		
					004.720		EXIT #39A		
					004.740	CO 200	COX NECK RD (NB/L)		
					004.876	XO 11	CROSSOVER		



MARYLAND DEPARTMENT OF TRANSPORTATION  
STATE HIGHWAY ADMINISTRATION  
DATA SERVICES DIVISION

2020 HIGHWAY LOCATION REFERENCE

COUNTY: QUEEN ANNE'S  
DISTRICT: 2  
DATE: 10/28/2021  
VERSION:1.0

ROUTE NUMBER: US 50  
DIRECTION: EAST(INVENTORY)

ROAD NAME	FUNCTIONAL CLASS	STATE SYSTEM	NHS	MAINTENANCE	MILEPOINT	MILEPOINT DESCRIPTION	MEDIAN TYPE	MARKED LANES	AADT
BLUE STAR MEMORIAL HWY	U -Principal Arterial – Other Freew	STATE PRIMARY	NHS	State Highway Agency	005.050 MD 18 B	MAIN ST	POSITIVE BARRIER	6	62,534
					005.050	STRUC #170047001			
					005.200 MD 552	DOMINION RD (SB/L)			
					005.200	EXIT #39B			
					005.220				60,093
					005.238 MD 552	DOMINION RD			
					005.378	MILE MARKER 40.0			
					005.733 XO 5	CROSSOVER			
					005.840	EXIT #40A			
					005.840 CO 650	S PINEY RD (SB/L)			
					005.870 CO 650	S PINEY RD			
					006.220 CO 188	DUNDEE AVE (SB/L)			
					006.230	EXIT #40B			
					006.250 CO 188	DUNDEE AVE			
					006.450	STRUC #170005001 - PINEY CREEK			
					006.490	EXIT #41			
					006.490 RP 50	RAMP 6 FR US 50 EB TO MD 18B SB			
					006.600 RP 50	RAMP 5 FR MD 18B SB TO US 50 EB			
					006.830 CO 187	PINEY NARROWS RD			
					007.080	STRUC #170046001 - KENT ISLAND NARROWS			
					007.310 CO 185	KENT NARROWS WAY N			
					007.391	MILE MARKER 42.0			
					007.630	EXIT #42			
					007.630 MD 835	SEWARD MARINA RD (SB/L)			
					007.670 MD 835	SEWARD MARINA RD			
					007.867 XO 12	CROSSOVER			
					008.403	MILE MARKER 43.0			
					008.499 MD 18 F	NO NAME (SB/L)			
					008.510	EXIT #43A			
					008.530				60,463

MARYLAND DEPARTMENT OF TRANSPORTATION  
STATE HIGHWAY ADMINISTRATION  
DATA SERVICES DIVISION

2020 HIGHWAY LOCATION REFERENCE

COUNTY: QUEEN ANNE'S  
DISTRICT: 2  
DATE: 10/28/2021  
VERSION:1.0

ROUTE NUMBER: US 50  
DIRECTION: EAST(INVENTORY)

ROAD NAME	FUNCTIONAL CLASS	STATE SYSTEM	NHS	MAINTENANCE	MILEPOINT	MILEPOINT DESCRIPTION	MEDIAN TYPE	MARKED LANES	AADT
BLUE STAR MEMORIAL HWY	U -Principal Arterial – Other Freew	STATE PRIMARY	NHS	State Highway Agency	008.732	XO 6 CROSSOVER	POSITIVE BARRIER	6	60,463
					008.910	RP 50 RAMP 8 FR US 50 SB TO MD 18V WB			
					009.070	RP 50 RAMP 6 FR MD 18V EB TO US 50 SB			
					009.100	MD 18 V CHESTER RIVER BEACH RD			
					009.100	EXIT #43B			
					009.100	STRUC #170048001			
					009.427	MILE MARKER 44.0			
					009.450	MD 18 I STATION LA (SB/L)			
					009.510	EXIT #44A			
					009.510	MD 18 I STATION LA			
					009.820	MD 18 Z EVANS AVE (SB/L)			
					009.870	MD 18 Z EVANS AVE			57,253
					009.870	EXIT #44B			
					010.150	MD 18 X HESS RD (SB/L)			
					010.210	EXIT #45A			
					010.210	MD 18 X HESS RD			
					010.420	MILE MARKER 45.0			
					010.480	RP 50 RAMP 8 FR US 50 SB TO MD 835K WB			
					010.630	EXIT #45B			
					010.630	MD 835 K NESBIT RD			
					010.630	STRUC #170049001			
					010.820	RP 50 RAMP 6 FR MD 835K EB TO US 50 SB			
	R -Principal Arterial – Other Freew				011.380			5	
					011.459	MILE MARKER 46.0			
					011.635	XO 7 CROSSOVER			
OCEAN GATEWAY	R -Principal Arterial – Other				011.820	BLUE STAR MEMORIAL HWY		4	38,781
					011.820	US 301 BLUE STAR MEMORIAL HWY			
					011.820	EXIT #46			
					012.068	MD 18 B MAIN ST (WB/L)			
					012.100	MD 18 B MAIN ST			

MARYLAND DEPARTMENT OF TRANSPORTATION  
STATE HIGHWAY ADMINISTRATION  
DATA SERVICES DIVISION

2020 HIGHWAY LOCATION REFERENCE

COUNTY: QUEEN ANNE'S  
DISTRICT: 2  
DATE: 10/28/2021  
VERSION:1.0

ROUTE NUMBER: US 50  
DIRECTION: EAST(INVENTORY)

ROAD NAME	FUNCTIONAL CLASS	STATE SYSTEM	NHS	MAINTENANCE	MILEPOINT	MILEPOINT DESCRIPTION	MEDIAN TYPE	MARKED LANES	AADT
OCEAN GATEWAY	R -Principal Arterial – Other	STATE PRIMARY	NHS	State Highway Agency	012.394	XO 26 CROSSOVER	POSITIVE BARRIER	4	38,781
					012.418	MILE MARKER 47.0			
					012.420		CURBED		
					012.425	XO 26 CROSSOVER			
					012.440		POSITIVE BARRIER		
					012.960	STRUC #170007001 - WYE RIVER			
					013.020	CO 452 SPORTSMAN NECK RD			
					013.432	MILE MARKER 48.0			
					013.452	MD 456 DEL RHODES AVE			
					013.873	XO 14 CROSSOVER			
					014.425	MILE MARKER 49.0			
					014.501	CO 152 BLOOMINGDALE RD			
					014.820	CO 156 CARMICHAEL RD			
					015.412	MILE MARKER 50.0			
					015.480	STRUC #170008001 - WYE EAST RIVER			
					015.620	CO 155 ARRINGTON RD			
					016.153	CO 323 SCOTTOWN LA			
					016.360	MD 662 A NO NAME			
					016.400	MILE MARKER 51.0			
					016.430	MD 662 WYE MILLS RD			
					017.300	MD 213 COLLEGE DR			37,003
					017.388	MILE MARKER 52.0			
					017.687	XO 15 CROSSOVER			
					017.970	STRUC #170009001 - WYE MILLS COMM LAKE			
					018.204	XO 16 CROSSOVER			
					018.376	MILE MARKER 53.0			
					018.551	XO 17 CROSSOVER			
					018.780	US 50 OCEAN GATEWAY			
					018.780	MD 404 QUEEN ANNES HWY			
					018.780	TALBOT CO/L			

MARYLAND DEPARTMENT OF TRANSPORTATION  
STATE HIGHWAY ADMINISTRATION  
DATA SERVICES DIVISION

2020 HIGHWAY LOCATION REFERENCE

COUNTY: QUEEN ANNE'S  
DISTRICT: 2  
DATE: 10/28/2021  
VERSION:1.0

ROUTE NUMBER: US 50 QB  
DIRECTION: EAST(INVENTORY)

ROAD NAME	FUNCTIONAL CLASS	STATE SYSTEM	NHS	MAINTENANCE	MILEPOINT	MILEPOINT DESCRIPTION	MEDIAN TYPE	MARKED LANES	AADT
NO NAME	R -Local	STATE SECONDARY		State Highway Agency	000.000 US 50	OCEAN GATEWAY (WB/L)	NONE	1	0
					000.100 MD 456	DEL RHODES AVE			

ROUTE NUMBER: US 50 QC  
DIRECTION: WEST(INVENTORY)

ROAD NAME	FUNCTIONAL CLASS	STATE SYSTEM	NHS	MAINTENANCE	MILEPOINT	MILEPOINT DESCRIPTION	MEDIAN TYPE	MARKED LANES	AADT
NO NAME	U -Local	STATE SECONDARY		State Highway Agency	000.000 US 50	BLUE STAR MEMORIAL HWY (WB/L)	NONE	1	0
					000.000	EXIT #38B			
					000.550 US 50	BLUE STAR MEMORIAL HWY (WB/L)			

ROUTE NUMBER: US 301  
DIRECTION: (INVENTORY)

ROAD NAME	FUNCTIONAL CLASS	STATE SYSTEM	NHS	MAINTENANCE	MILEPOINT	MILEPOINT DESCRIPTION	MEDIAN TYPE	MARKED LANES	AADT
					000.000	ANNE ARUNDEL CO/L	NONE		0
					000.000 US 50	BLUE STAR MEMORIAL HWY			
					000.000	X-REF W/ US 50			
					000.000	X-REF W/US 50 - ANNE ARUNDEL CO/L			
					001.735 US 50	BLUE STAR MEMORIAL HWY			
					001.735 XO 22	CROSSOVER			
					001.925 US 50	BLUE STAR MEMORIAL HWY			
					001.925 XO 1	CROSSOVER			
					002.038 US 50	BLUE STAR MEMORIAL HWY			
					002.038 XO 41	CROSSOVER			
					002.225 US 50	BLUE STAR MEMORIAL HWY			
					002.225 RP 50	RAMP 6 FR US 50 EB TO MD 8 SB			
					002.402 US 50	BLUE STAR MEMORIAL HWY			
					002.402 MD 8	ROMANCOKE RD (SB/L)			
					002.412 US 50	BLUE STAR MEMORIAL HWY			
					002.412 MD 8	ROMANCOKE RD			

MARYLAND DEPARTMENT OF TRANSPORTATION  
STATE HIGHWAY ADMINISTRATION  
DATA SERVICES DIVISION

2020 HIGHWAY LOCATION REFERENCE

COUNTY: QUEEN ANNE'S  
DISTRICT: 2  
DATE: 10/28/2021  
VERSION:1.0

ROUTE NUMBER: US 301  
DIRECTION: (INVENTORY)

ROAD NAME	FUNCTIONAL CLASS	STATE SYSTEM	NHS	MAINTENANCE	MILEPOINT	MILEPOINT DESCRIPTION	MEDIAN TYPE	MARKED LANES	AADT
					002.487	US 50 BLUE STAR MEMORIAL HWY	NONE		0
					002.487	XO 10 CROSSOVER			
					002.566	US 50 BLUE STAR MEMORIAL HWY			
					002.566	RP 50 RAMP 4 FR MD 8 NB TO US 50 EB			
					002.956	US 50 BLUE STAR MEMORIAL HWY			
					002.997	US 50 BLUE STAR MEMORIAL HWY			
					002.997	CO 210 THOMPSON CREEK RD			
					003.935	US 50 BLUE STAR MEMORIAL HWY			
					003.935	CO 200 COX NECK RD			
					003.983	US 50 BLUE STAR MEMORIAL HWY			
					003.983	CO 200 COX NECK RD (NB/L)			
					004.096	US 50 BLUE STAR MEMORIAL HWY			
					004.096	XO 11 CROSSOVER			
					004.241	US 50 BLUE STAR MEMORIAL HWY			
					004.241	MD 18 B MAIN ST			
					004.371	US 50 BLUE STAR MEMORIAL HWY			
					004.371	MD 552 DOMINION RD (SB/L)			
					004.404	US 50 BLUE STAR MEMORIAL HWY			
					004.404	MD 552 DOMINION RD			
					004.835	US 50 BLUE STAR MEMORIAL HWY			
					004.835	XO 5 CROSSOVER			
					004.928	US 50 BLUE STAR MEMORIAL HWY			
					004.928	CO 650 S PINEY RD (SB/L)			
					004.952	US 50 BLUE STAR MEMORIAL HWY			
					004.952	CO 650 S PINEY RD			
					005.266	US 50 BLUE STAR MEMORIAL HWY			
					005.266	CO 188 DUNDEE AVE (SB/L)			
					005.289	US 50 BLUE STAR MEMORIAL HWY			
					005.289	CO 188 DUNDEE AVE			
					005.494	US 50 BLUE STAR MEMORIAL HWY			

MARYLAND DEPARTMENT OF TRANSPORTATION  
STATE HIGHWAY ADMINISTRATION  
DATA SERVICES DIVISION

2020 HIGHWAY LOCATION REFERENCE

COUNTY: QUEEN ANNE'S  
DISTRICT: 2  
DATE: 10/28/2021  
VERSION:1.0

ROUTE NUMBER: US 301  
DIRECTION: (INVENTORY)

ROAD NAME	FUNCTIONAL CLASS	STATE SYSTEM	NHS	MAINTENANCE	MILEPOINT	MILEPOINT DESCRIPTION	MEDIAN TYPE	MARKED LANES	AADT
					005.494	RP 50 RAMP 6 FR US 50 EB TO MD 18B SB	NONE		0
					005.597	US 50 BLUE STAR MEMORIAL HWY			
					005.597	RP 50 RAMP 5 FR MD 18B SB TO US 50 EB			
					005.798	US 50 BLUE STAR MEMORIAL HWY			
					005.798	CO 187 PINEY NARROWS RD			
					005.802	US 50 BLUE STAR MEMORIAL HWY			
					006.212	US 50 BLUE STAR MEMORIAL HWY			
					006.217	US 50 BLUE STAR MEMORIAL HWY			
					006.217	CO 185 KENT NARROWS WAY N			
					006.487	US 50 BLUE STAR MEMORIAL HWY			
					006.487	MD 835 SEWARD MARINA RD (SB/L)			
					006.534	US 50 BLUE STAR MEMORIAL HWY			
					006.534	MD 835 SEWARD MARINA RD			
					006.706	US 50 BLUE STAR MEMORIAL HWY			
					006.706	XO 12 CROSSOVER			
					007.258	US 50 BLUE STAR MEMORIAL HWY			
					007.258	MD 18 F NO NAME (SB/L)			
					007.455	US 50 BLUE STAR MEMORIAL HWY			
					007.455	XO 6 CROSSOVER			
					007.602	US 50 BLUE STAR MEMORIAL HWY			
					007.602	RP 50 RAMP 8 FR US 50 SB TO MD 18V WB			
					007.745	US 50 BLUE STAR MEMORIAL HWY			
					007.745	RP 50 RAMP 6 FR MD 18V EB TO US 50 SB			
					007.769	US 50 BLUE STAR MEMORIAL HWY			
					007.769	MD 18 V CHESTER RIVER BEACH RD			
					008.068	US 50 BLUE STAR MEMORIAL HWY			
					008.068	MD 18 I STATION LA (SB/L)			
					008.136	US 50 BLUE STAR MEMORIAL HWY			
					008.136	MD 18 I STATION LA			
					008.407	US 50 BLUE STAR MEMORIAL HWY			

MARYLAND DEPARTMENT OF TRANSPORTATION  
STATE HIGHWAY ADMINISTRATION  
DATA SERVICES DIVISION

2020 HIGHWAY LOCATION REFERENCE

COUNTY: QUEEN ANNE'S  
DISTRICT: 2  
DATE: 10/28/2021  
VERSION:1.0

ROUTE NUMBER: US 301  
DIRECTION: (INVENTORY)

ROAD NAME	FUNCTIONAL CLASS	STATE SYSTEM	NHS	MAINTENANCE	MILEPOINT	MILEPOINT DESCRIPTION	MEDIAN TYPE	MARKED LANES	AADT
					008.407 MD 18 Z	EVANS AVE (SB/L)	NONE		0
					008.456 US 50	BLUE STAR MEMORIAL HWY			
					008.456 MD 18 Z	EVANS AVE			
					008.686 US 50	BLUE STAR MEMORIAL HWY			
					008.686 MD 18 X	HESS RD (SB/L)			
					008.754 US 50	BLUE STAR MEMORIAL HWY			
					008.754 MD 18 X	HESS RD			
					008.978 US 50	BLUE STAR MEMORIAL HWY			
					008.978 RP 50	RAMP 8 FR US 50 SB TO MD 835K WB			
					009.110 US 50	BLUE STAR MEMORIAL HWY			
					009.110 MD 835 K	NESBIT RD			
					009.285 US 50	BLUE STAR MEMORIAL HWY			
					009.285 RP 50	RAMP 6 FR MD 835K EB TO US 50 SB			
					009.978 US 50	BLUE STAR MEMORIAL HWY			
					009.978 XO 7	CROSSOVER			
BLUE STAR MEMORIAL HWY	R -Principal Arterial – Other Freew	STATE PRIMARY	NHS	State Highway Agency	010.136	EXIT #46	POSITIVE BARRIER	4	23,442
					010.136 US 50	OCEAN GATEWAY			
					010.266 US 50	OCEAN GATEWAY (WB/L)			
					010.266	STRUC #170010001			
					010.296		UNPROTECTED		
					010.348	MILE MARKER 84.0			
					010.602 XO 27	CROSSOVER			
					010.696 XO 28	CROSSOVER			
					010.696 MD 18 S	MAIN ST (WB/L)			
					010.706 MD 18 S	MAIN ST			
					011.119 XO 20	CROSSOVER			
					011.196 XO 21	CROSSOVER			
					011.196 MD 456	DEL RHODES AVE (SB/L)			
					011.216 MD 456	DEL RHODES AVE			
					011.325	MILE MARKER 85.0			

MARYLAND DEPARTMENT OF TRANSPORTATION  
STATE HIGHWAY ADMINISTRATION  
DATA SERVICES DIVISION

2020 HIGHWAY LOCATION REFERENCE

COUNTY: QUEEN ANNE'S  
DISTRICT: 2  
DATE: 10/28/2021  
VERSION:1.0

ROUTE NUMBER: US 301

DIRECTION: NORTH(INVENTORY)

ROAD NAME	FUNCTIONAL CLASS	STATE SYSTEM	NHS	MAINTENANCE	MILEPOINT	MILEPOINT DESCRIPTION	MEDIAN TYPE	MARKED LANES	AADT
BLUE STAR MEMORIAL HWY	R -Principal Arterial – Other Freew	STATE PRIMARY	NHS	State Highway Agency	011.820	END X-REF W/US 50	UNPROTECTED	4	23,442
					011.836 CO 148	GREENSPRING RD			
					012.321	MILE MARKER 86.0			
					012.646 CO 720	WARRINGTON FARM LA			
					013.315	MILE MARKER 87.0			
					013.826 CO 151	JOHN BROWN RD			
					014.308	MILE MARKER 88.0			
					015.186 CO 150	PERLEE RD			
					015.297	MILE MARKER 89.0			
					015.456 CO 152	BLOOMINGDALE RD			
					015.625		POSITIVE BARRIER		
					015.648		UNPROTECTED		
					015.696 RP 301	RAMP 6 FR US 301 EB TO MD 213 SB			
					015.853		POSITIVE BARRIER		
					015.896 MD 213	CENTREVILLE RD			17,636
					015.896	STRUC #170050001			
					015.926		UNPROTECTED		
					015.946 RP 301	RAMP 3 FR US 301 EB TO MD 213 NB			
					016.196 RP 301	RAMP 4 FR MD 213 NB TO US 301 EB			
					016.311	MILE MARKER 90.0			
					016.906		POSITIVE BARRIER		
					016.956		UNPROTECTED		
					017.261	MILE MARKER 91.0			
					017.426 CO 841	ROLLING BRIDGE RD			
					017.886		POSITIVE BARRIER		
					017.926	STRUC #170015001 - OLD MILL STREAM			
					017.996		UNPROTECTED		
					018.076		POSITIVE BARRIER		
					018.146		UNPROTECTED		
					018.150	ATR STATION #0028 (CABINET IN MEDIAN)			



MARYLAND DEPARTMENT OF TRANSPORTATION  
STATE HIGHWAY ADMINISTRATION  
DATA SERVICES DIVISION

2020 HIGHWAY LOCATION REFERENCE

COUNTY: QUEEN ANNE'S  
DISTRICT: 2  
DATE: 10/28/2021  
VERSION:1.0

ROUTE NUMBER: US 301  
DIRECTION: NORTH(INVENTORY)

ROAD NAME	FUNCTIONAL CLASS	STATE SYSTEM	NHS	MAINTENANCE	MILEPOINT	MILEPOINT DESCRIPTION	MEDIAN TYPE	MARKED LANES	AADT
BLUE STAR MEMORIAL HWY	R -Principal Arterial – Other Freew	STATE PRIMARY	NHS	State Highway Agency	018.261	MILE MARKER 92.0	UNPROTECTED	4	17,636
					018.376		POSITIVE BARRIER		
					018.566		UNPROTECTED		
					018.584	RP 301 RAMP 4 FR US 301 NB TO MD 304			
					018.651		POSITIVE BARRIER		
					018.815	MD 304 RUTHSBURG RD			
					018.820	MD 304 RUTHSBURG RD (WB/L)			
					019.028	RP 301 RAMP 2 FR MD 304 TO US 301 NB			
					019.056		UNPROTECTED		
					019.268	MILE MARKER 93.0			
					019.316	XO 8 CROSSOVER			
					019.536		POSITIVE BARRIER		
					019.602		UNPROTECTED		
					019.937	XO 37 CROSSOVER			
					020.268	MILE MARKER 94.0			
					020.463	XO 39 CROSSOVER			
					020.486	XO 40 CROSSOVER			14,402
					020.486	MD 305 HOPE RD			
					021.067	XO 38 CROSSOVER			
					021.273	MILE MARKER 95.0			
					022.279	MILE MARKER 96.0			
					022.706		POSITIVE BARRIER		
					023.256	MD 834 HAYDEN CLARK RD			
					023.796		UNPROTECTED		
					024.259	MILE MARKER 98.0			
					024.296		POSITIVE BARRIER		
					024.906	MD 405 PRICE STATION RD			
					025.289	MILE MARKER 99.0			
					025.496		UNPROTECTED		
					026.277	MILE MARKER 100.0			

MARYLAND DEPARTMENT OF TRANSPORTATION  
STATE HIGHWAY ADMINISTRATION  
DATA SERVICES DIVISION

2020 HIGHWAY LOCATION REFERENCE

COUNTY: QUEEN ANNE'S  
DISTRICT: 2  
DATE: 10/28/2021  
VERSION:1.0

ROUTE NUMBER: US 301

DIRECTION: NORTH(INVENTORY)

ROAD NAME	FUNCTIONAL CLASS	STATE SYSTEM	NHS	MAINTENANCE	MILEPOINT	MILEPOINT DESCRIPTION	MEDIAN TYPE	MARKED LANES	AADT
BLUE STAR MEMORIAL HWY	R -Principal Arterial – Other Freew	STATE PRIMARY	NHS	State Highway Agency	026.886 MD 19	ROBERTS STATION RD	UNPROTECTED	4	14,402
					027.293	MILE MARKER 101.0			
					028.283	MILE MARKER 102.0			
					028.426 MD 302	BARCLAY RD			
					029.287	MILE MARKER 103.0			
					030.277	MILE MARKER 104.0			
					030.621 XO 18	CROSSOVER			
					030.716 XO 19	CROSSOVER			9,062
					030.716 MD 300	SUDLERSVILLE RD			
					030.737 MD 300	SUDLERSVILLE RD (WB/L)			
					031.272	MILE MARKER 105.0			
					031.436		POSITIVE BARRIER		
					031.496		UNPROTECTED		
					031.846		POSITIVE BARRIER		
					031.916		UNPROTECTED		
					032.272	MILE MARKER 106.0			
					032.776		POSITIVE BARRIER		
					032.886 MD 290	DUDLEY CORNER RD			
					032.886	STRUC #170011001			
					032.956		UNPROTECTED		
					032.996 RP 301	RAMP 3 FR US 301 EB TO RAMP 4 (TO MD290)			
					033.076 RP 301	RAMP 4 FR MD 290 NB TO US 301 EB			
					033.102		POSITIVE BARRIER		
					033.156	STRUC #170012001 - RED LION BRANCH			
					033.216		UNPROTECTED		
					033.271	MILE MARKER 107.0			
					034.267	MILE MARKER 108.0			
					034.506		POSITIVE BARRIER		
					034.596		UNPROTECTED		
					035.216	MILE MARKER 109.0			

MARYLAND DEPARTMENT OF TRANSPORTATION  
STATE HIGHWAY ADMINISTRATION  
DATA SERVICES DIVISION

2020 HIGHWAY LOCATION REFERENCE

COUNTY: QUEEN ANNE'S  
DISTRICT: 2  
DATE: 10/28/2021  
VERSION:1.0

ROUTE NUMBER: US 301

DIRECTION: NORTH(INVENTORY)

ROAD NAME	FUNCTIONAL CLASS	STATE SYSTEM	NHS	MAINTENANCE	MILEPOINT	MILEPOINT DESCRIPTION	MEDIAN TYPE	MARKED LANES	AADT
BLUE STAR MEMORIAL HWY	R -Principal Arterial – Other Freew	STATE PRIMARY	NHS	State Highway Agency	035.496		POSITIVE BARRIER	4	9,062
					035.586		UNPROTECTED		
					036.245	XO 32 CROSSOVER			
					036.267	MILE MARKER 110.0			
					036.286	XO 31 CROSSOVER			
					036.286	MD 544 A MCGINNES RD			
					037.256		POSITIVE BARRIER		
					037.272	MILE MARKER 111.0			
					037.326	STRUC #170013001 - UNICORN BRANCH			
					037.366		UNPROTECTED		
					037.486	CO 314 PFALZGROFF RD			
					037.736		POSITIVE BARRIER		
					037.806	US 301 BLUE STAR MEMORIAL HWY			
					037.806	KENT CO/L			
					037.806	STRUC #170014001 - CHESTER RIVER			

MARYLAND DEPARTMENT OF TRANSPORTATION  
STATE HIGHWAY ADMINISTRATION  
DATA SERVICES DIVISION

2020 HIGHWAY LOCATION REFERENCE

COUNTY:QUEEN ANNE'S  
DISTRICT: 2  
DATE: 11/4/2021  
VERSION:1.0

ROUTE NUMBER: MD 8  
DIRECTION: SOUTH (NON INVENTORY)

MILEPOINT	MILEPOINT DESCRIPTION
000.000 MD 18 A-	BUSINESS PKWY
000.000 CO 605	SKIPJACK PKWY
000.261 RP 50	RAMP 8 FR MD 8 SB TO US 50 WB
000.281 RP 50	RAMP 1 FR MD 8 NB TO RAMP 8 (TO US 50)
000.312 US 50	BLUE STAR MEMORIAL HWY (WB/L)
000.330	EXIT #37
000.330	STRUC #170051001
000.332 US 50	BLUE STAR MEMORIAL HWY
000.361 RP 50	RAMP 3 FR RAMP 6 (FR US 50) TO MD 8 NB
000.381 RP 50	RAMP 6 FR US 50 EB TO MD 8 SB
000.491 MD 835 A-	PIER ONE RD
000.579 CO 700	KENT MANOR DR (NB/L)
000.584 CO 700	KENT MANOR DR
001.151 CO 315	IRENE WAY
001.551 CO 259	BAY CITY RD
001.961 CO 439	DAVIDSON DR
002.121 CO 224	GREAT NECK RD
002.613 CO 828	SONNY SCHULZ BLVD
002.716 SR 4	MARINE ACADEMY DR
002.781 OP 238	WISTERIA LA
002.821 CO 330	WOODMOOR RD
003.101 MD 802	BATTS NECK RD
003.211 CO 225	VESTFIELD RD
003.761 MD 8 A-	BATTS NECK RD
004.021 OP 149	LA GORCE DR
004.091 CO 477	BALTIMORE DR
004.091 MD 802	BATTS NECK RD
004.161 CO 373	CHESAPEAKE ESTATES DR
004.721 CO 782	CRANEY CREEK RD
004.991 CO 571	LONG CREEK DR
005.221 CO 242	KENTMORR RD
005.221 CO 594	WINELAND WAY

MARYLAND DEPARTMENT OF TRANSPORTATION  
STATE HIGHWAY ADMINISTRATION  
DATA SERVICES DIVISION

2020 HIGHWAY LOCATION REFERENCE

COUNTY:QUEEN ANNE'S  
DISTRICT: 2  
DATE: 11/4/2021  
VERSION:1.0

ROUTE NUMBER: MD 8  
DIRECTION: SOUTH (NON INVENTORY)

**MILEPOINT**                      **MILEPOINT DESCRIPTION**

---

005.341	CO 625	EMORY CIR
005.431	CO 534	QUEENS COLONY HIGH RD
005.661	CO 229	SHIPPING CREEK RD
005.831	CO 714	MATTAPEX PLANTATION LA
006.201	CO 661	MALLARD DR
006.681	CO 278	LAIRD BENTON RD
006.811	OP 102	MARYLAND RD
006.871	OP 117	WORCESTER RD
006.881	CO 778	NEW JERSEY RD
006.961	CO 249	OREGON RD
006.961	CO 230	TALBOT RD
007.031	OP 119	S CAROLINA RD
007.031	CO 785	WICOMICO RD
007.111	CO 335	TENNESSEE RD
007.181	CO 582	UTAH RD
007.331	CO 231	KENT POINT RD
007.721	OP 236	TOUHEY DR
007.801	OP 237	MARGARET LA
007.941	OP 208	HARFORD RD
007.961	OP 120	CECIL RD
008.031	OP 50	CARROLL RD
008.051	CO 233	DORCHESTER RD
008.111	CO 806	HOWARD RD
008.139	CO 786	BALTIMORE RD
008.191	OP 52	LONG POINT RD
008.221	CO 235	QUEEN ANNE RD
008.241	CO 247	ALLEGHENY RD
008.269	OP 122	BRICK HOUSE RD
008.291		ROAD END: GATE

MARYLAND DEPARTMENT OF TRANSPORTATION  
STATE HIGHWAY ADMINISTRATION  
DATA SERVICES DIVISION

2020 HIGHWAY LOCATION REFERENCE

COUNTY:QUEEN ANNE'S  
DISTRICT: 2  
DATE: 11/4/2021  
VERSION:1.0

ROUTE NUMBER: MD 18 A  
DIRECTION: NORTH (NON INVENTORY)

**MILEPOINT**                      **MILEPOINT DESCRIPTION**

---

000.000	MD 18 B-	MAIN ST (WB/L)
000.310	MD 18 R-	MAIN ST
000.630	CO 263	SHOPPING CENTER RD
000.830		STRUC #170001001 - COX CREEK
001.150	CO 821	ELEMENTARY WAY
001.223	CO 597	DUKE ST
001.290	CO 211	STATE ST
001.420	MD 835 C-	E MAIN ST
001.530	CO 281	LOVE POINT RD
001.670	CO 600	ST CLAIRE PL
001.800	MD 8	BUSINESS PKWY
002.055	MD 835 F-	SCHOONER PKWY (SB/L)
002.065	MD 835 F-	SCHOONER PKWY
002.340	MD 835 C-	LOVE POINT RD
002.840	CO 584	LARCH PL
002.856	CO 219	WALKER RD
003.150	CO 511	DIXON DR
003.220	CO 218	LOTS RD
003.330	CO 706	BAY MEADOWS LA
003.770	CO 640	BLUE BAY DR
003.770	CO 214	OLD LOVE POINT RD
004.060	OP 240	CHAMBERLIN LA
004.270	OP 239	SWEET BRIAR LA
005.330	CO 220	THIRD ST

ROUTE NUMBER: MD 18 B  
DIRECTION: WEST (NON INVENTORY)

**MILEPOINT**                      **MILEPOINT DESCRIPTION**

---

000.000	US 50	OCEAN GATEWAY (WB/L)
000.018	US 50	OCEAN GATEWAY
000.174	CO 529	TAYLOR DR
001.050	CO 173	BENNETT POINT RD
001.320	CO 825	LEONARD SMITH DR

MARYLAND DEPARTMENT OF TRANSPORTATION  
STATE HIGHWAY ADMINISTRATION  
DATA SERVICES DIVISION

2020 HIGHWAY LOCATION REFERENCE

COUNTY:QUEEN ANNE'S  
DISTRICT: 2  
DATE: 11/4/2021  
VERSION:1.0

ROUTE NUMBER: MD 18 B  
DIRECTION: WEST (NON INVENTORY)

MILEPOINT	MILEPOINT DESCRIPTION
001.450 MD 835 K-	NESBIT RD
001.660 CO 344	WILSON RD
001.740 CO 172	SAWMILL LA
002.180 CO 171	GRASONVILLE CEMETERY RD
002.250 CO 163	EVANS AVE
002.460 CO 170	COLLIER LA
002.600 CO 169	GRAVEL RUN RD
002.710 CO 244	SCHOOL HOUSE LA
002.720 CO 406	STATION LA
002.840 CO 168	MELVIN AVE
002.890 CO 255	KINGS STORE RD
002.930 CO 253	QUINN RD
003.000 CO 234	CHURCH LA
003.110 CO 174	PERRY CORNER RD
003.300 MD 18 V-	CHESTER RIVER BEACH RD
003.480 CO 245	KNAPP RD
003.480 CO 618	WATERMANS CT
003.680 CO 180	COURSEY RD
003.690 CO 471	MEDICAL CENTER RD
003.750 CO 181	MARSHY CREEK RD
003.840 MD 18 F-	NO NAME
004.100 OP 54	PIERSON RD
004.730 MD 835	SEWARD MARINA RD
004.920 CO 184	WELLS COVE RD
005.070 CO 185	KENT NARROWS WAY N
005.070 CO 663	KENT NARROWS WAY S
005.304	STRUC #170006001 - KENT ISLAND NARROWS
005.578 CO 187	PINEY NARROWS RD
005.734 CO 526	WHARF RD
005.815	EXIT #41
005.815 RP 50	RAMP 5 FR MD 18B SB TO US 50 EB
005.821 RP 50	RAMP 6 FR US 50 EB TO MD 18B SB
006.240 CO 188	DUNDEE AVE
006.310 CO 189	SHAMROCK RD

MARYLAND DEPARTMENT OF TRANSPORTATION  
STATE HIGHWAY ADMINISTRATION  
DATA SERVICES DIVISION

2020 HIGHWAY LOCATION REFERENCE

COUNTY:QUEEN ANNE'S  
DISTRICT: 2  
DATE: 11/4/2021  
VERSION:1.0

ROUTE NUMBER: MD 18 B  
DIRECTION: WEST (NON INVENTORY)

MILEPOINT		MILEPOINT DESCRIPTION
006.470	CO 166	CHES LOU RD
006.600	OP 213	DIDONATO DR
006.690	CO 650	S PINEY RD
006.870	CO 574	COUNTRY DAY RD
007.270	MD 552	DOMINION RD
007.370	CO 721	POSTAL RD
007.475	US 50	BLUE STAR MEMORIAL HWY
007.490		STRUC #170047001
007.502	US 50	BLUE STAR MEMORIAL HWY (WB/L)
007.753	MD 18 T-	PINEY CREEK RD
007.870	CO 197	CASTLE MARINA RD (SB/L)
007.880	MD 18 A-	MAIN ST (NB/L)

ROUTE NUMBER: MD 18 C  
DIRECTION: WEST (NON INVENTORY)

MILEPOINT		MILEPOINT DESCRIPTION
000.000	MD 213	CENTREVILLE RD
001.540	CO 150	PERLEE RD
003.980	CO 151	JOHN BROWN RD
004.790	CO 149	CHERRY LA
005.390	MD 835 L-	GREENSPRING RD
005.430	MD 835 M-	MAIN ST SPUR
006.080	MU 30	DUDLEY AVE
006.160	MU 120	SHORT ST
006.250	MD 456 A-	DEL RHODES AVE
006.315	MU 60	MELVIN AVE
006.390	MU 125	THOMPSON AVE
006.700	US 301	BLUE STAR MEMORIAL HWY (SB/L)



MARYLAND DEPARTMENT OF TRANSPORTATION  
 STATE HIGHWAY ADMINISTRATION  
 DATA SERVICES DIVISION

2020 HIGHWAY LOCATION REFERENCE

COUNTY:QUEEN ANNE'S  
 DISTRICT: 2  
 DATE: 11/4/2021  
 VERSION:1.0

ROUTE NUMBER: MD 18 F  
 DIRECTION: SOUTH (NON INVENTORY)

MILEPOINT		MILEPOINT DESCRIPTION
000.000	US 50	BLUE STAR MEMORIAL HWY
000.000		EXIT #43A
000.030	MD 18 B-	MAIN ST

ROUTE NUMBER: MD 18 H  
 DIRECTION: NORTH (NON INVENTORY)

MILEPOINT		MILEPOINT DESCRIPTION
000.000	US 50	BLUE STAR MEMORIAL HWY (WB/L)
000.000		EXIT #39A
000.080	MD 18 R-	MAIN ST
000.190	MD 18 B-	MAIN ST

ROUTE NUMBER: MD 18 I  
 DIRECTION: SOUTH (NON INVENTORY)

MILEPOINT		MILEPOINT DESCRIPTION
000.000	US 50	BLUE STAR MEMORIAL HWY
000.000		EXIT #44A
000.050	CO 406	STATION LA

ROUTE NUMBER: MD 18 S  
 DIRECTION: WEST (NON INVENTORY)

MILEPOINT		MILEPOINT DESCRIPTION
000.000	US 301	BLUE STAR MEMORIAL HWY
000.050	MD 656	FRIELS RD
000.050	MU 15	OUTLET CENTER DR
000.330	US 50	OCEAN GATEWAY (WB/L)

MARYLAND DEPARTMENT OF TRANSPORTATION  
STATE HIGHWAY ADMINISTRATION  
DATA SERVICES DIVISION

2020 HIGHWAY LOCATION REFERENCE

COUNTY:QUEEN ANNE'S  
DISTRICT: 2  
DATE: 11/4/2021  
VERSION:1.0

ROUTE NUMBER: MD 18 U  
DIRECTION: SOUTH (NON INVENTORY)

MILEPOINT		MILEPOINT DESCRIPTION
000.000	CO 182	JACKSON CREEK RD
000.000	CO 530	LONG POINT RD
000.000	MD 835 B-	SADDLER RD
000.020	US 50	BLUE STAR MEMORIAL HWY (WB/L)
000.020		EXIT #43A

ROUTE NUMBER: MD 18 W  
DIRECTION: SOUTH (NON INVENTORY)

MILEPOINT		MILEPOINT DESCRIPTION
000.000	MD 18 V-	CHESTER RIVER BEACH RD
000.070	CO 165	VFW AVE
000.280	CO 165	VFW AVE
000.280	MD 835 H-	WINCHESTER CREEK RD
000.330	US 50	BLUE STAR MEMORIAL HWY (WB/L)
000.330		EXIT #44A

ROUTE NUMBER: MD 18 X  
DIRECTION: SOUTH (NON INVENTORY)

MILEPOINT		MILEPOINT DESCRIPTION
000.000	US 50	BLUE STAR MEMORIAL HWY
000.000		EXIT #45A
000.040	MD 18 Y-	HESS FRONTAGE RD
000.040	CO 517	HESS RD

ROUTE NUMBER: MD 18 Z  
DIRECTION: SOUTH (NON INVENTORY)

MILEPOINT		MILEPOINT DESCRIPTION
000.000	US 50	BLUE STAR MEMORIAL HWY
000.000		EXIT #44B
000.045	CO 163	EVANS AVE

MARYLAND DEPARTMENT OF TRANSPORTATION  
STATE HIGHWAY ADMINISTRATION  
DATA SERVICES DIVISION

2020 HIGHWAY LOCATION REFERENCE

COUNTY:QUEEN ANNE'S  
DISTRICT: 2  
DATE: 11/4/2021  
VERSION:1.0

ROUTE NUMBER: MD 213  
DIRECTION: SOUTH (NON INVENTORY)

MILEPOINT		MILEPOINT DESCRIPTION
000.000		KENT CO/L
000.000	MD 213	MAPLE AVE
000.000		STRUC #140027001 - CHESTER RIVER
000.230	CO 3	RIVERVIEW RD
000.260	CO 1	ANTHONY RD
000.350	CO 4	TRUSLOW RD
000.400	CO 287	OLD BRIDGE RD
000.450	CO 6	FEY RD
000.544	CO 376	DUKE OF KENT ST (SB/L)
000.550	CO 376	DUKE OF KENT ST
000.880	CO 749	ROUNDTOP RD
001.530	MD 544	MCGINNES RD
002.580	CO 14	SCHRADER RD
002.580	CO 382	UNION CHURCH RD
004.240	CO 5	ROLPHS WHARF RD #1
004.680	CO 20	JOHN POWELL RD
005.280		STRUC #170016001 - BROWNS BRANCH
005.760	CO 102	BENS POINT RD
005.760	MD 19	MAIN ST
006.169	MD 300 A-	SUDLERSVILLE RD
006.750		STRUC #170044001 - SOUTHEAST CREEK
007.070	MD 19 A-	MAIN ST
007.260	CO 99	SOUTHEAST CREEK RD
007.930	CO 98	ISLAND CREEK RD
008.760	CO 392	CLABBER HILL RD
008.760	CO 77	FLAT IRON SQUARE RD
009.270	CO 103	SPARKS MILL RD
009.940		STRUC #170018001 - GRANNY FINLEY BRANCH
010.110	CO 836	FINLEY CREEK DR
010.540	CO 104	BRICK SCHOOL HOUSE RD
010.540	CO 402	HATCHETT RD
011.560	CO 113	CLANNIHAN SHOP RD
012.130		STRUC #170041001 - ISLAND CREEK
012.150	CO 500	SCHELHOUSE RD

MARYLAND DEPARTMENT OF TRANSPORTATION  
STATE HIGHWAY ADMINISTRATION  
DATA SERVICES DIVISION

2020 HIGHWAY LOCATION REFERENCE

COUNTY:QUEEN ANNE'S  
DISTRICT: 2  
DATE: 11/4/2021  
VERSION:1.0

ROUTE NUMBER: MD 213  
DIRECTION: SOUTH (NON INVENTORY)

MILEPOINT		MILEPOINT DESCRIPTION
012.310	CO 801	SHREWSBURY FARM LN
012.790	CO 403	WHITE MARSH RD
013.280	CO 108	PURPLE MARTIN RD
013.840	CO 100	SPANIARD NECK RD
013.840	MU 1	WEXFORD DR
014.280		STRUC #170019001 - THREE BRIDGES BRANCH
014.340	MU 130	ELM ST
014.410	MU 280	OAK ST
014.650	MD 305	HOPE RD (WB/L)
014.656	MD 305	HOPE RD
014.748	OP 233	ARMSTRONG DR
014.880		STRUC #170020001 - GRAVEL RUN
015.000	MU 10	ACADEMY LA
015.025	MU 230	JOHNSTOWN LA
015.060	MU 8020	ALLEY #2
015.140	MU 60	BROADWAY
015.180	MU 250	LAWYERS ROW
015.210	MD 304	W WATER ST
015.300	MU 150	FAYETTE ST
015.360	MU 90	CHURCH LA
015.445	MU 380	WEEDON ST
015.525	MU 315	RIDGEVIEW AVE
015.680		STRUC #170021001 - MILL STREAM BRANCH
015.970	MD 18 C-	4H PARK RD
016.150	MU 105	COURSEVALL DR
016.150	MU 153	FREDERICK DR
016.875	CO 135	TAYLOR MILL RD
017.307	RP 301	RAMP 8 FR MD 213 SB TO US 301 WB
017.344	RP 301	RAMP 2 FR US 301 WB TO MD 213 NB
017.425	RP 301	RAMP 1 FR MD 213 NB TO RAMP 8 (TO US301)
017.468	US 301	BLUE STAR MEMORIAL HWY (SB/L)
017.479		STRUC #170050001
017.484	US 301	BLUE STAR MEMORIAL HWY
017.520	RP 301	RAMP 3 FR US 301 EB TO MD 213 NB

MARYLAND DEPARTMENT OF TRANSPORTATION  
STATE HIGHWAY ADMINISTRATION  
DATA SERVICES DIVISION

2020 HIGHWAY LOCATION REFERENCE

COUNTY:QUEEN ANNE'S  
DISTRICT: 2  
DATE: 11/4/2021  
VERSION:1.0

ROUTE NUMBER: MD 213  
DIRECTION: SOUTH (NON INVENTORY)

MILEPOINT		MILEPOINT DESCRIPTION
017.590	RP 301	RAMP 5 FR MD 213 SB TO RAMP 4 (TO US301)
017.620	RP 301	RAMP 6 FR US 301 EB TO MD 213 SB
017.700	RP 301	RAMP 4 FR MD 213 NB TO US 301 EB
018.490	MD 309	STARR RD
018.800	CO 151	JOHN BROWN RD
019.040		STRUC #170022001 - MATTAMASON BRANCH
021.740	CO 127	GRANGE HALL RD
021.832	US 50	OCEAN GATEWAY (WB/L)
021.843	US 50	OCEAN GATEWAY
022.650	MD 662	OLD WYE MILLS RD

ROUTE NUMBER: MD 300  
DIRECTION: WEST (NON INVENTORY)

MILEPOINT		MILEPOINT DESCRIPTION
000.000		DELAWARE ST/L
000.580	CO 56	FELTON SCHOOL RD
000.720	CO 61	BUSIC CHURCH RD
000.930	CO 64	ANDERSON CORNER RD
001.425		STRUC #170027001 - ANDOVER BRANCH
001.610	CO 60	EVERETT RD
001.735		STRUC #170026001 - ANDOVER BRANCH
002.330	CO 48	PETERS CORNER RD
002.340	CO 59	PETERS CORNER RD
003.160	CO 55	STULLTOWN RD
004.595	CO 57	DUHAMEL CORNER RD
004.770		STRUC #170025001 - UNICORN BRANCH
004.980	CO 66	LEAGER RD
005.570	CO 827	CHARLES ST
005.575	CO 51	SUDLERSVILLE CEMETERY RD
006.010	MU 30	NORTH LINDON ST
006.010	MU 31	S LINDON ST
006.150	MD 313	N CHURCH ST
006.210	MD 837	CHURCH CIR

MARYLAND DEPARTMENT OF TRANSPORTATION  
STATE HIGHWAY ADMINISTRATION  
DATA SERVICES DIVISION

2020 HIGHWAY LOCATION REFERENCE

COUNTY:QUEEN ANNE'S  
DISTRICT: 2  
DATE: 11/4/2021  
VERSION:1.0

ROUTE NUMBER: MD 300  
DIRECTION: WEST (NON INVENTORY)

MILEPOINT		MILEPOINT DESCRIPTION
007.950	CO 72	BENTON CORNER RD
007.950	MD 290	DUDLEY CORNER RD
008.040		STRUC #170024001 - RED LION BRANCH
008.670	CO 73	DELL FOXX RD
009.520	US 301	BLUE STAR MEMORIAL HWY

ROUTE NUMBER: MD 300 A  
DIRECTION: WEST (NON INVENTORY)

MILEPOINT		MILEPOINT DESCRIPTION
000.000	US 301	BLUE STAR MEMORIAL HWY (SB/L)
000.120	CO 21	SHINE SMITH RD
000.480	CO 807	EMILY LA
001.145	CO 20	JOHN POWELL RD
002.980	CO 808	BISHOPS GRANT DR
003.290	CO 76	HALL RD
003.650	MU 37	EVERETT LA
003.710	MD 19	MAIN ST
003.870	MD 213	CHURCH HILL RD

ROUTE NUMBER: MD 303  
DIRECTION: SOUTH (NON INVENTORY)

MILEPOINT		MILEPOINT DESCRIPTION
000.000	MD 404	QUEEN ANNES HWY
000.075	MD 309 B-	ENTRANCE B
000.170	MD 309	STARR RD
000.300	CO 266	RAILROAD AVE
000.420	MD 303	MAIN ST
000.420	CO 469	PARK AVE

MARYLAND DEPARTMENT OF TRANSPORTATION  
STATE HIGHWAY ADMINISTRATION  
DATA SERVICES DIVISION

2020 HIGHWAY LOCATION REFERENCE

COUNTY:QUEEN ANNE'S  
DISTRICT: 2  
DATE: 11/4/2021  
VERSION:1.0

ROUTE NUMBER: MD 304  
DIRECTION: WEST (NON INVENTORY)

MILEPOINT	MILEPOINT DESCRIPTION
000.000 MD 304	BRIDGETOWN RD
000.172 CO 81	BRIDGETOWN RD
000.374 CO 684	GADD DR
000.598 CO 798	COOPER CT
000.908 MD 405	PRICE STATION RD
002.616 CO 90	FOGWELL RD
003.158 CO 652	JARMAN BR DR
003.360	STRUC #170029001 - CORSICA CREEK
003.452 CO 93	MASON BRANCH RD
004.740 MD 481	DAMSONTOWN RD
004.740 CO 399	DEAN RD
006.305 CO 118	GREENVILLE RD
007.918 CO 92	CARVILLE LA
008.679 SR 3	SAFETY DR
008.869 RP 301	RAMP 2 FR MD 304 TO US 301 NB
008.924 US 301	BLUE STAR MEMORIAL HWY
008.946 US 301	BLUE STAR MEMORIAL HWY (SB/L)
009.085 MD 835 N-	TIDEWATER DR
009.096 MD 835 N-	TIDEWATER DR (SB/L)
009.713 CO 656	HAYMAKER DR
010.257 CO 134	ROLLING BRIDGE RD
010.758	SITE OF OLD CORP LMTS
010.813 MU 240	KIDWELL AVE
010.948 MU 160	GREEN ST
010.948 MU 255	LITTLE HUT DR
011.203 MU 330	TILGHMAN AVE
011.228	NAME CHANGE AT TILGHMAN AVE - MU 330
011.283 MU 285	PENNSYLVANIA AVE
011.388 MU 30	BANJO LA
011.388 MU 180	HAPPY LADY LN
011.458 MD 213	S COMMERCE ST
011.528 MD 213	N LIBERTY ST (SB/L)
011.583 MU 50	BELVEDERE AVE
011.608	NAME CHANGE AT BELVEDERE AVE - MU 50

MARYLAND DEPARTMENT OF TRANSPORTATION  
STATE HIGHWAY ADMINISTRATION  
DATA SERVICES DIVISION

2020 HIGHWAY LOCATION REFERENCE

COUNTY:QUEEN ANNE'S  
DISTRICT: 2  
DATE: 11/4/2021  
VERSION:1.0

ROUTE NUMBER: MD 304  
DIRECTION: WEST (NON INVENTORY)

**MILEPOINT                      MILEPOINT DESCRIPTION**

---

011.688	MU 60	BROADWAY
011.723	MU 140	GLENDALE AVE
011.853	MU 120	DRAPER LA
011.933	MU 410	YATES LA
012.129	MU 8010	ALLEY #1
012.158	MU 75	WATSON RD
012.183	MU 110	CREAMERY LA
012.288	MU 155	FRONT ST
012.288	MU 390	WHARF LA
012.328		STRUC #170029001 - CORSICA CREEK
012.468	CO 451	WILLIS RD
013.208	OP 57	FORT POINT RD
013.783	CO 475	EARLE BRANCH RD
013.883	CO 138	BROWNSVILLE RD
013.978	CO 140	N HIBERNIA RD
014.143	CO 139	DULIN CLARK RD
014.713	CO 304	CORSICA NECK RD
014.713	CO 142	SPIDER WEB RD

ROUTE NUMBER: MD 305  
DIRECTION: WEST (NON INVENTORY)

**MILEPOINT                      MILEPOINT DESCRIPTION**

---

000.000	CO 399	DEAN RD
000.000	CO 94	HAYDEN RD
000.000	CO 396	HOPE RD
001.620	CO 764	AMANDA LA
001.940	CO 92	CARVILLE LA
001.980	CO 400	CARVILLE PRICE RD
002.157	US 301	BLUE STAR MEMORIAL HWY
002.182	US 301	BLUE STAR MEMORIAL HWY (SB/L)
002.630	CO 114	TANYARD RD
004.700	MU 193	HERITAGE WAY
004.720	MU 350	WALNUT ST



MARYLAND DEPARTMENT OF TRANSPORTATION  
 STATE HIGHWAY ADMINISTRATION  
 DATA SERVICES DIVISION

2020 HIGHWAY LOCATION REFERENCE

COUNTY:QUEEN ANNE'S  
 DISTRICT: 2  
 DATE: 11/4/2021  
 VERSION:1.0

ROUTE NUMBER: MD 305  
 DIRECTION: WEST (NON INVENTORY)

MILEPOINT		MILEPOINT DESCRIPTION
004.810	MU 245	KING CT
004.845	MU 290	PINE ST
005.035	MD 213	CHURCH HILL RD

ROUTE NUMBER: MD 404  
 DIRECTION: WEST (NON INVENTORY)

MILEPOINT		MILEPOINT DESCRIPTION
000.000		CAROLINE CO/L
000.000	MD 404	SHORE HWY W/B
000.000		STRUC #050015001 - TUCKAHOE CREEK
000.270		MILE MARKER 7.0
000.495	MD 309	STARR RD
000.784		MILE MARKER 6.5
001.233		MILE MARKER 6.0
001.330		STRUC #170032001 - NORWICH CREEK
001.431	MD 404	QUEEN ANNES HWY W/B
001.431		TALBOT CO/L

ROUTE NUMBER: MD 456  
 DIRECTION: SOUTH (NON INVENTORY)

MILEPOINT		MILEPOINT DESCRIPTION
000.000	US 301	BLUE STAR MEMORIAL HWY
000.320	MD 656	FRIELS RD
000.415		STRUC #170035001
000.829	US 50 QB	NO NAME
000.867	US 50	OCEAN GATEWAY (WB/L)
000.880	US 50	OCEAN GATEWAY

MARYLAND DEPARTMENT OF TRANSPORTATION  
STATE HIGHWAY ADMINISTRATION  
DATA SERVICES DIVISION

2020 HIGHWAY LOCATION REFERENCE

COUNTY:QUEEN ANNE'S  
DISTRICT: 2  
DATE: 11/4/2021  
VERSION:1.0

ROUTE NUMBER: MD 456 A  
DIRECTION: SOUTH (NON INVENTORY)

MILEPOINT		MILEPOINT DESCRIPTION
000.000	MD 18 C-	MAIN ST
000.050	MU 130	WALL ST
000.170	MU 30	DUDLEY AVE
000.210	MU 7	OLDE POINT LA
000.260	MU 90	MELVIN AVE
000.270	OP 278	CLAY DR
000.310	US 301	BLUE STAR MEMORIAL HWY (SB/L)

ROUTE NUMBER: MD 552  
DIRECTION: SOUTH (NON INVENTORY)

MILEPOINT		MILEPOINT DESCRIPTION
000.000	US 50	BLUE STAR MEMORIAL HWY
000.000		EXIT #39B
000.090	MD 18 B-	MAIN ST
000.275	CO 732	CROSS CREEK CT
000.370	CO 701	LEE RD
000.420	CO 192	PRICE RD
000.610	CO 193	GOODHANDS CREEK RD
001.160	CO 194	NEWTOWN RD
001.850	CO 195	PARSON ISLAND RD
002.140	OP 13	GREEN LEA RD
002.151	CO 196	1ST ST
002.190	CO 199	LITTLE CREEK RD

ROUTE NUMBER: MD 552 A  
DIRECTION: SOUTH (NON INVENTORY)

MILEPOINT		MILEPOINT DESCRIPTION
000.000	CO 190	PINEY CREEK RD
000.080	US 50	BLUE STAR MEMORIAL HWY (WB/L)
000.080		EXIT #39B

MARYLAND DEPARTMENT OF TRANSPORTATION  
STATE HIGHWAY ADMINISTRATION  
DATA SERVICES DIVISION

2020 HIGHWAY LOCATION REFERENCE

COUNTY:QUEEN ANNE'S  
DISTRICT: 2  
DATE: 11/4/2021  
VERSION:1.0

ROUTE NUMBER: MD 835  
DIRECTION: SOUTH (NON INVENTORY)

MILEPOINT		MILEPOINT DESCRIPTION
000.000	US 50	BLUE STAR MEMORIAL HWY
000.000		EXIT #42
000.130	MD 18 B-	MAIN ST

ROUTE NUMBER: MD 835 A  
DIRECTION: WEST (NON INVENTORY)

MILEPOINT		MILEPOINT DESCRIPTION
000.000	CO 210	THOMPSON CREEK RD
000.695	MD 8	ROMANCOKE RD
000.706	MD 8	ROMANCOKE RD (SB/L)
000.770	CO 329	PIER ONE RD

ROUTE NUMBER: MD 835 F  
DIRECTION: SOUTH (NON INVENTORY)

MILEPOINT		MILEPOINT DESCRIPTION
000.060	CO 611	SCHOONER PKWY (SB/L)
000.110	MD 18 A-	BUSINESS PKWY

ROUTE NUMBER: MD 835 G  
DIRECTION: WEST (NON INVENTORY)

MILEPOINT		MILEPOINT DESCRIPTION
000.000	US 50	BLUE STAR MEMORIAL HWY (WB/L)
000.000		EXIT #42
000.400	CO 185	KENT NARROWS WAY N

ROUTE NUMBER: MD 835 I  
DIRECTION: SOUTH (NON INVENTORY)

MILEPOINT		MILEPOINT DESCRIPTION
000.000	CO 162	HOMEPORT DR
000.010	MD 835 H-	WINCHESTER CREEK RD

MARYLAND DEPARTMENT OF TRANSPORTATION  
STATE HIGHWAY ADMINISTRATION  
DATA SERVICES DIVISION

2020 HIGHWAY LOCATION REFERENCE

COUNTY:QUEEN ANNE'S  
DISTRICT: 2  
DATE: 11/4/2021  
VERSION:1.0

ROUTE NUMBER: MD 835 I  
DIRECTION: SOUTH (NON INVENTORY)

MILEPOINT		MILEPOINT DESCRIPTION
000.150	MD 835 J-	WINCHESTER CREEK RD
000.200	US 50	BLUE STAR MEMORIAL HWY (WB/L)
000.200		EXIT #45A

ROUTE NUMBER: MD 835 K  
DIRECTION: SOUTH (NON INVENTORY)

MILEPOINT		MILEPOINT DESCRIPTION
000.000	CO 161	NESBIT RD
000.110	MD 835 J-	WINCHESTER CREEK RD
000.160	US 50	BLUE STAR MEMORIAL HWY (WB/L)
000.170		EXIT #45B
000.170		STRUC #170049001
000.180	US 50	BLUE STAR MEMORIAL HWY
000.240	RP 50	RAMP 6 FR MD 835K EB TO US 50 SB
000.430	MD 18 B-	MAIN ST

ROUTE NUMBER: MD 835 N  
DIRECTION: SOUTH (NON INVENTORY)

MILEPOINT		MILEPOINT DESCRIPTION
000.514	OP 280	TIDEWATER DR
000.613	MD 304	RUTHSBURG RD (WB/L)

ROUTE NUMBER: US 50  
DIRECTION: WEST (NON INVENTORY)

MILEPOINT		MILEPOINT DESCRIPTION
000.000	US 50	OCEAN GATEWAY (WB/L)
000.000	MD 404	QUEEN ANNES HWY
000.000		TALBOT CO/L
000.413		MILE MARKER 53.0
000.820		STRUC #170009001 - WYE MILLS COMM LAKE
001.423		MILE MARKER 52.0

MARYLAND DEPARTMENT OF TRANSPORTATION  
STATE HIGHWAY ADMINISTRATION  
DATA SERVICES DIVISION

2020 HIGHWAY LOCATION REFERENCE

COUNTY:QUEEN ANNE'S  
DISTRICT: 2  
DATE: 11/4/2021  
VERSION:1.0

ROUTE NUMBER: US 50  
DIRECTION: WEST (NON INVENTORY)

MILEPOINT		MILEPOINT DESCRIPTION
001.510	MD 213	CENTREVILLE RD
001.800	CO 127	GRANGE HALL RD
002.360	MD 662	WYE MILLS RD
002.412		MILE MARKER 51.0
002.630	CO 323	SCOTTOWN LA
003.167	CO 155	ARRINGTON RD
003.310		STRUC #170008001 - WYE EAST RIVER
003.403		MILE MARKER 50.0
003.962	CO 156	CARMICHAEL RD
004.280	CO 152	BLOOMINGDALE RD
004.391		MILE MARKER 49.0
005.190	CO 148	GREENSPRING RD
005.243	US 50 QB	NO NAME
005.330	MD 456	DEL RHODES AVE
005.390		MILE MARKER 48.0
005.756	CO 452	SPORTSMAN NECK RD
006.350	MU 15	OUTLET CENTER DR
006.391		MILE MARKER 47.0
006.660	MD 18 S-	MAIN ST
006.667	MD 18 B-	MAIN ST (WB/L)
006.680	MD 18 S-	MAIN ST (WB/L)
006.840	US 301	BLUE STAR MEMORIAL HWY
006.850		STRUC #170010001
006.860	US 301	BLUE STAR MEMORIAL HWY (SB/L)
007.310		MILE MARKER 46.0
007.460	US 301	BLUE STAR MEMORIAL HWY (SB/L)
008.090	RP 50	RAMP 4 FR US 50 NB TO MD 835J EB
008.210		EXIT #45B
008.210	MD 835 K-	NESBIT RD
008.210		STRUC #170049001
008.310	RP 50	RAMP 5 FR MD 835J SB TO US 50 WB
008.485		MILE MARKER 45.0
008.620		EXIT #45A
008.630	MD 835 I-	HISSEY RD

MARYLAND DEPARTMENT OF TRANSPORTATION  
STATE HIGHWAY ADMINISTRATION  
DATA SERVICES DIVISION

2020 HIGHWAY LOCATION REFERENCE

COUNTY:QUEEN ANNE'S  
DISTRICT: 2  
DATE: 11/4/2021  
VERSION:1.0

ROUTE NUMBER: US 50  
DIRECTION: WEST (NON INVENTORY)

MILEPOINT		MILEPOINT DESCRIPTION
008.660	MD 835 I-	HISSEY RD (SB/L)
008.950		EXIT #44B
009.320	MD 18 W-	VFW AVE
009.370	MD 18 W-	VFW AVE (SB/L)
009.500		MILE MARKER 44.0
009.710	MD 18 V-	CHESTER RIVER BEACH RD
009.710		EXIT #43B
009.710		STRUC #170048001
009.810	RP 50	RAMP 2 FR MD 18V WB TO US 50 NB
010.270		EXIT #43A
010.270	MD 18 U-	JACKSON CREEK RD
010.290	MD 18 U-	JACKSON CREEK RD (SB/L)
010.498		MILE MARKER 43.0
011.130		EXIT #42
011.130	MD 835 G-	KENT NARROWS RD (WB/L)
011.160	MD 835 G-	KENT NARROWS RD
011.470	CO 185	KENT NARROWS WAY N
011.509		MILE MARKER 42.0
011.700		STRUC #170046001 - KENT ISLAND NARROWS
012.000	CO 187	PINEY NARROWS RD
012.170		EXIT #41
012.170	RP 50	RAMP 7 FR US 50 WB TO KENT NARROWS RD
012.210	RP 50	RAMP 8 FR RAMP 7 TO US 50 WB
012.340		STRUC #170005041 - PINEY CREEK
012.520		MILE MARKER 41.0
012.890		EXIT #40A
013.535		MILE MARKER 40.0
013.540		EXIT #39B
013.570	MD 552 A-	CHESTER STATION RD
013.600	MD 552 A-	CHESTER STATION RD (SB/L)
013.760	MD 18 B-	MAIN ST
013.760		STRUC #170047001
014.023	MD 18 H-	CASTLE MARINA RD (NB/L)
014.040		EXIT #39A

MARYLAND DEPARTMENT OF TRANSPORTATION  
STATE HIGHWAY ADMINISTRATION  
DATA SERVICES DIVISION

2020 HIGHWAY LOCATION REFERENCE

COUNTY:QUEEN ANNE'S  
DISTRICT: 2  
DATE: 11/4/2021  
VERSION:1.0

ROUTE NUMBER: US 50  
DIRECTION: WEST (NON INVENTORY)

MILEPOINT		MILEPOINT DESCRIPTION
014.190		EXIT #38B
014.190	US 50 QC	NO NAME
014.545		MILE MARKER 39.0
014.740	US 50 QC	NO NAME
014.750		STRUC #170004001 - COX CREEK
015.170	CO 597	DUKE ST
015.170		EXIT #38A
015.484		MILE MARKER 38.0
015.670	RP 50	RAMP 2 FR US 50 WB TO MD 8 NB
015.815	MD 8	BUSINESS PKWY
015.820		EXIT #37
015.820		STRUC #170051001
015.825	MD 8	BUSINESS PKWY (SB/L)
016.040	RP 50	RAMP 8 FR MD 8 SB TO US 50 WB
016.278		MILE MARKER 37.0
018.740		ANNE ARUNDEL CO/L
018.740	US 50	BLUE STAR MEMORIAL HWY (WB/L)
018.740		STRUC #AAZ050001 - CHESAPEAKE BAY

ROUTE NUMBER: US 301  
DIRECTION: SOUTH (NON INVENTORY)

MILEPOINT		MILEPOINT DESCRIPTION
000.000	US 301	BLUE STAR MEMORIAL HWY (SB/L)
000.000		KENT CO/L
000.000		STRUC #170014021 - CHESTER RIVER
000.330	OP 100	POWERS LA
000.470		STRUC #170013021 - UNICORN BRANCH
000.525		MILE MARKER 111.0
001.495	MD 544	MCGINNES RD
001.516		MILE MARKER 110.0
002.563		MILE MARKER 109.0
003.503		MILE MARKER 108.0
004.485		MILE MARKER 107.0

MARYLAND DEPARTMENT OF TRANSPORTATION  
STATE HIGHWAY ADMINISTRATION  
DATA SERVICES DIVISION

2020 HIGHWAY LOCATION REFERENCE

COUNTY:QUEEN ANNE'S  
DISTRICT: 2  
DATE: 11/4/2021  
VERSION:1.0

ROUTE NUMBER: US 301  
DIRECTION: SOUTH (NON INVENTORY)

MILEPOINT		MILEPOINT DESCRIPTION
004.610		STRUC #170012021 - RED LION BRANCH
004.875	MD 290	DUDLEY CORNER RD
004.875		STRUC #170011021
004.990	RP 301	RAMP 7 FR US 301 WB TO RAMP 8 (TO MD290)
005.080	RP 301	RAMP 8 FR MD 290 SB TO US 301 WB
005.446		MILE MARKER 106.0
006.351		MILE MARKER 105.0
007.060	MD 300 A-	SUDLERSVILLE RD (WB/L)
007.070	MD 300 A-	SUDLERSVILLE RD
007.475		MILE MARKER 104.0
008.466		MILE MARKER 103.0
009.330	CO 76	HALL RD
009.460		MILE MARKER 102.0
010.455		MILE MARKER 101.0
010.870	MD 19	ROBERTS STATION RD
011.470		MILE MARKER 100.0
012.456		MILE MARKER 99.0
012.800	MD 405	PRICE STATION RD
013.485		MILE MARKER 98.0
014.510	MD 834	HAYDEN CLARK RD
015.476		MILE MARKER 96.0
016.474		MILE MARKER 95.0
017.270	MD 305	HOPE RD
017.468		MILE MARKER 94.0
018.420	OP 280	TIDEWATER DR
018.464		MILE MARKER 93.0
018.902	MD 304	RUTHSBURG RD (WB/L)
018.907	MD 304	RUTHSBURG RD
018.970	RP 301	RAMP 8 FR US 301 SB TO MD 304 WB
019.176	RP 301	RAMP 6 FR MD 304 TO US 301 SB
019.432		MILE MARKER 92.0
019.536		ATR STATION #0028 (CABINET IN MEDIAN)
019.770		STRUC #170015001 - OLD MILL ST
020.260	CO 134	ROLLING BRIDGE RD



MARYLAND DEPARTMENT OF TRANSPORTATION  
STATE HIGHWAY ADMINISTRATION  
DATA SERVICES DIVISION

2020 HIGHWAY LOCATION REFERENCE

COUNTY:QUEEN ANNE'S  
DISTRICT: 2  
DATE: 11/4/2021  
VERSION:1.0

ROUTE NUMBER: US 301  
DIRECTION: SOUTH (NON INVENTORY)

**MILEPOINT**                      **MILEPOINT DESCRIPTION**

---

020.429		MILE MARKER 91.0
021.386		MILE MARKER 90.0
021.610	RP 301	RAMP 2 FR US 301 WB TO MD 213 NB
021.800	MD 213	CENTREVILLE RD
021.800		STRUC #170050001
021.980	RP 301	RAMP 8 FR MD 213 SB TO US 301 WB
022.374		MILE MARKER 89.0
022.490	CO 150	PERLEE RD
023.373		MILE MARKER 88.0
023.870	CO 151	JOHN BROWN RD
024.372		MILE MARKER 87.0
025.050	CO 149	CHERRY LA
025.359		MILE MARKER 86.0
025.840	MD 835 L-	GREENSPRING RD
026.183		MILE MARKER 85.0
026.480	MD 456 A-	DEL RHODES AVE
026.500	MD 456 A-	DEL RHODES AVE (SB/L)
026.540	MU 60	MELVIN AVE
026.970	MD 18 C-	MAIN ST
026.990	MD 18 C-	MAIN ST (WB/L)
027.323		MILE MARKER 84.0
027.430	US 50	OCEAN GATEWAY (WB/L)
027.430		STRUC #170010001
027.980	US 50	OCEAN GATEWAY (WB/L)