

2020

Calendar Year

HIGHWAY LOCATION REFERENCE

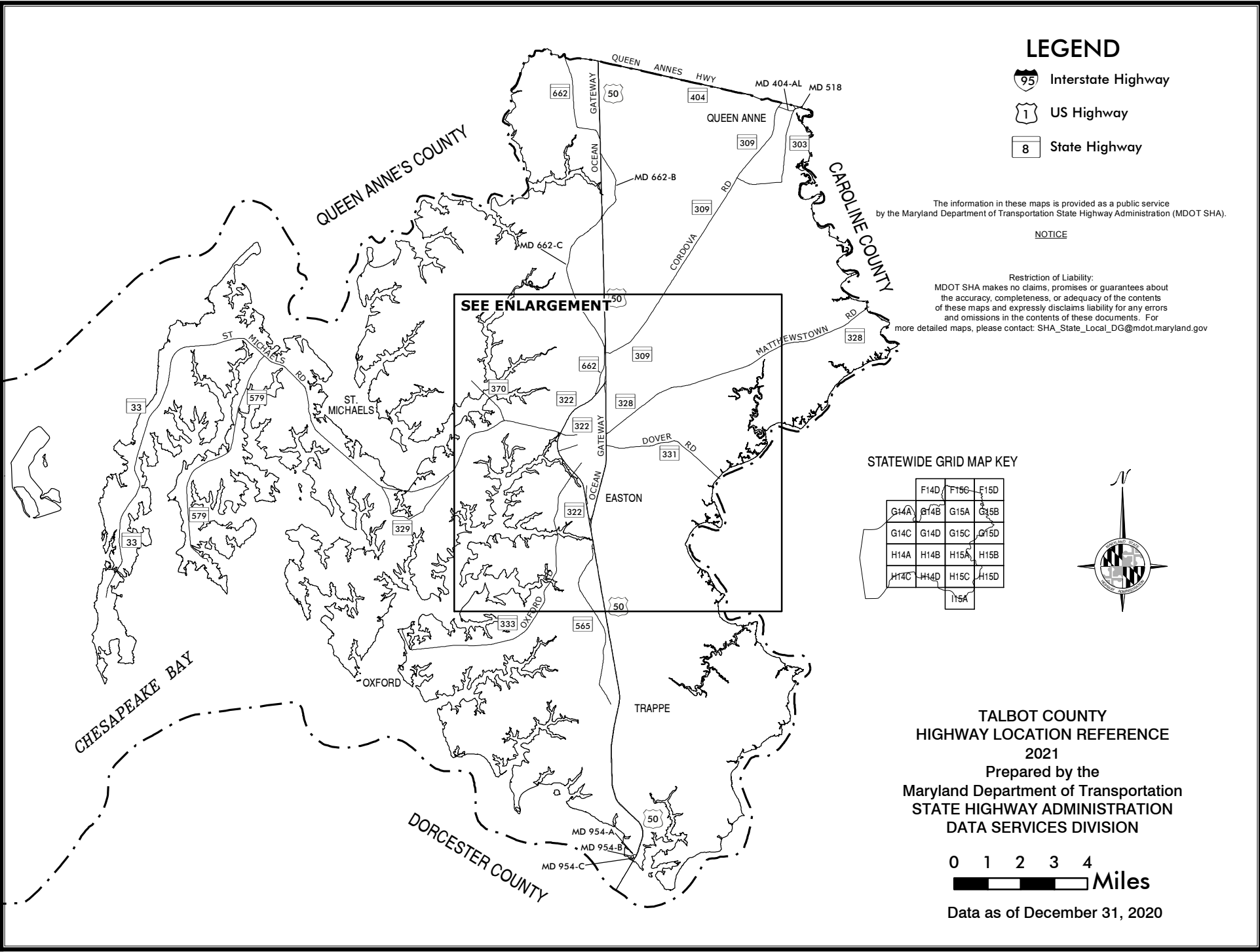
Data as of December 31, 2020

**TALBOT
COUNTY**

SHA DISTRICT #2

TA





LEGEND

- Interstate Highway
- US Highway
- State Highway

The information in these maps is provided as a public service by the Maryland Department of Transportation State Highway Administration (MDOT SHA).

NOTICE

Restriction of Liability:
 MDOT SHA makes no claims, promises or guarantees about the accuracy, completeness, or adequacy of the contents of these maps and expressly disclaims liability for any errors and omissions in the contents of these documents. For more detailed maps, please contact: SHA_State_Local_DG@mdot.maryland.gov

SEE ENLARGEMENT

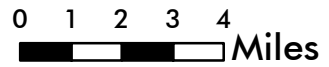
STATEWIDE GRID MAP KEY

	F14D	F15C	F15D
G14A	G14B	G15A	G15B
G14C	G14D	G15C	G15D
H14A	H14B	H15A	H15B
H14C	H14D	H15C	H15D
		H15A	

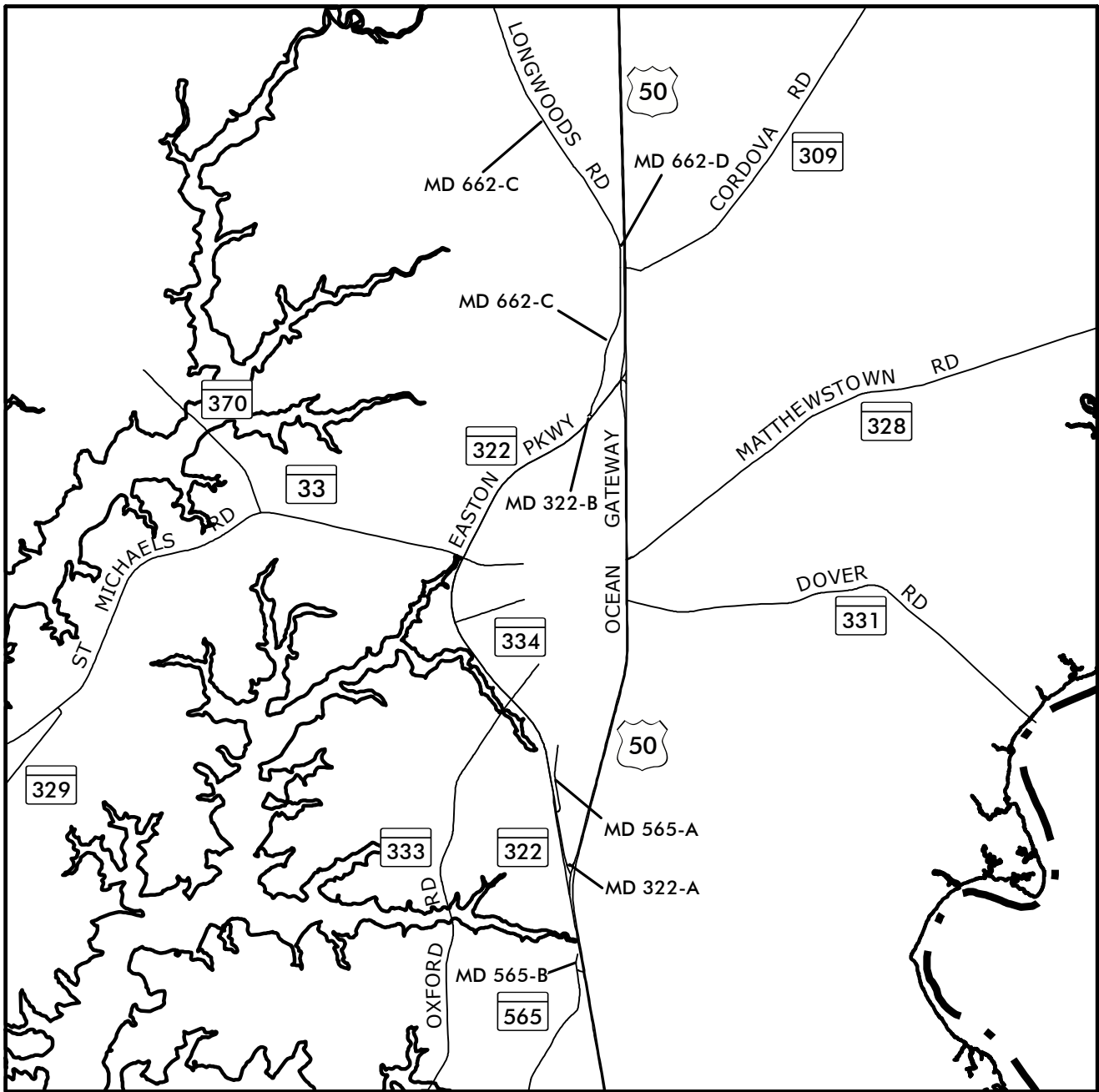


**TALBOT COUNTY
 HIGHWAY LOCATION REFERENCE
 2021**

Prepared by the
 Maryland Department of Transportation
 STATE HIGHWAY ADMINISTRATION
 DATA SERVICES DIVISION

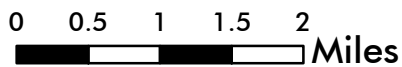


Data as of December 31, 2020



**TALBOT COUNTY
ENLARGEMENT
HIGHWAY LOCATION REFERENCE
2021**

Prepared by the
Maryland Department of Transportation
**STATE HIGHWAY ADMINISTRATION
DATA SERVICES DIVISION**



Data as of December 31, 2020



LEGEND

- Interstate Highway
- US Highway
- State Highway

The information in these maps is provided as a public service by the Maryland Department of Transportation State Highway Administration (MDOT SHA).

NOTICE

Restriction of Liability:
MDOT SHA makes no claims, promises or guarantees about the accuracy, completeness, or adequacy of the contents of these maps and expressly disclaims liability for any errors and omissions in the contents of these documents. For more detailed maps, please contact: SHA_State_Local_DG@mdot.maryland.gov

ROUTE ALERT LIST

TALBOT COUNTY

none

MARYLAND DEPARTMENT OF TRANSPORTATION
STATE HIGHWAY ADMINISTRATION
DATA SERVICES DIVISION

2020 HIGHWAY LOCATION REFERENCE

COUNTY: TALBOT
DISTRICT: 2
DATE: 10/28/2021
VERSION:1.0

ROUTE NUMBER: MD 33
DIRECTION: EAST(INVENTORY)

ROAD NAME	FUNCTIONAL CLASS	STATE SYSTEM	NHS	MAINTENANCE	MILEPOINT	MILEPOINT DESCRIPTION	MEDIAN TYPE	MARKED LANES	AADT	
TILGHMAN ISLAND RD	R -Minor Collector	STATE SECONDARY		State Highway Agency	000.000	CO 159	BLACK WALNUT POINT RD	NONE	2	2,515
	R -Major Collector				000.100	CO 127	PHILLIPS RD			
					000.100	CO 291	WHARF RD			
					000.270	CO 128	DOGWOOD COVE RD			
					000.290	CO 212	FOSTER AVE			
					000.389	CO 313	DOGWOOD HARBOR RD			
					000.410	CO 360	SETH AVE			
					000.460	CO 129	GIBSONTOWN RD			
					000.530	CO 130	ELMER ST			
					000.580	CO 139	SINCLAIR AVE			
					000.590	CO 131	MISSION RD			
					000.670	CO 132	COOPERTOWN RD			
					000.710	CO 133	WILLEY RD			
					000.750	CO 134	CHICKEN POINT RD			
					000.800	CO 317	TONGERS BASIN RD			
					000.870		STRUC #200001001 - KNAPPS NARROWS			
					000.920	CO 193	CAMPER CIR			
					000.990	CO 193	CAMPER CIR			
					002.050	CO 358	DEEP HARBOR FARM RD			
					003.000	CO 423	LANGDON FARM RD			
					003.380	CO 168	PUNCH POINT RD			
					003.710	CO 445	SHERWOOD RD			
					004.100	CO 89	LOWES WHARF RD			
					004.100	CO 445	SHERWOOD RD			
					006.050	CO 88	BEECHLEY RD			
					006.550	CO 87	BAY SHORE RD			
					006.720	CO 85	POT PIE RD			2,153
					006.830	CO 202	COOPER LA			
					008.020	CO 443	WALKERS TURN RD			2,843
					008.110	CO 84	NEW RD			

MARYLAND DEPARTMENT OF TRANSPORTATION
STATE HIGHWAY ADMINISTRATION
DATA SERVICES DIVISION

2020 HIGHWAY LOCATION REFERENCE

COUNTY: TALBOT
DISTRICT: 2
DATE: 10/28/2021
VERSION:1.0

ROUTE NUMBER: MD 33
DIRECTION: EAST(INVENTORY)

ROAD NAME	FUNCTIONAL CLASS	STATE SYSTEM	NHS	MAINTENANCE	MILEPOINT	MILEPOINT DESCRIPTION	MEDIAN TYPE	MARKED LANES	AADT
TILGHMAN ISLAND RD	R -Major Collector	STATE SECONDARY		State Highway Agency	008.530 CO 154	WADES POINT RD	NONE	2	2,843
ST MICHAELS RD					009.070 CO 83	MACKS LA			
					009.560 CO 79	OLD CLAIBORNE RD			
					010.000 CO 440	CLAIBORNE RD			4,923
					010.060 CO 442	CLAIBORNE RD RAMP			
					010.430 CO 203	HARRISON CANNERY RD			
					010.810 MD 579	BOZMAN NEAVITT RD			
					010.810 CO 237	PORTERS CREEK LA			
					011.360 CO 179	BROAD CREEK RD			
					012.100 OP 145	MARTINGHAM DR			
					012.280 CO 71	DEEP WATER POINT RD			
					012.500 CO 78	ROLLES RANGE RD			
TALBOT ST					012.530 CO 70	YACHT CLUB RD			
					012.770 MU 305	PERRY CABIN DR			
					012.890 MU 210	LEE ST			
					012.970 MU 260	MICHELL ST			
					013.010 MU 375	TRUSTY ST			
					013.100 MU 130	DODSON AVE			
					013.160 MU 290	NORTH ST			
					013.200 MU 250	MILL ST			12,303
					013.230 MU 60	CHERRY ST			
					013.230 MU 320	RAILROAD AVE			
					013.300 MU 9020	CARPENTER ALLEY			
					013.300 MU 40	CARPENTER ST			
					013.350 MU 390	WILLOW ST			
					013.380 MU 30	CANTON ST			
					013.430 MU 270	MULBERRY ST			
					013.450 MU 170	GRACE ST			
					013.500 MU 360	THOMPSON ST			
					013.530 MU 91	E CHESTNUT ST			

MARYLAND DEPARTMENT OF TRANSPORTATION
STATE HIGHWAY ADMINISTRATION
DATA SERVICES DIVISION

2020 HIGHWAY LOCATION REFERENCE

COUNTY: TALBOT
DISTRICT: 2
DATE: 10/28/2021
VERSION:1.0

ROUTE NUMBER: MD 33
DIRECTION: EAST(INVENTORY)

ROAD NAME	FUNCTIONAL CLASS	STATE SYSTEM	NHS	MAINTENANCE	MILEPOINT	MILEPOINT DESCRIPTION	MEDIAN TYPE	MARKED LANES	AADT
TALBOT ST	R -Major Collector	STATE SECONDARY		State Highway Agency	013.530 MU 90	W CHESTNUT ST	NONE	2	12,303
					013.560 MU 9010	HARRISON ALLEY			
					013.590 MU 95	E CHEW AVE			
					013.590 MU 100	W CHEW AVE			
					013.650 MU 240	MARENGO ST			
					013.700 MU 231	E MAPLE AVE			
					013.700 MU 230	W MAPLE AVE			
					013.750 MU 10	BOUNDARY LA			
					013.770 MU 340	SEYMOUR AVE			
ST MICHAELS RD	R -Minor Arterial				014.200 CO 357	WOODSIDE AVE			
					014.260		CENTER TLA (UNDIV)		
					014.400 CO 157	LINCOLN AVE			
					014.570 CO 158	MADISON AVE			
					014.740 CO 66	PEA NECK RD	NONE		
					015.630 CO 475	BLUEBERRY ACRES			
					016.240 OP 51	SOLITUDE LA			
					016.330 MD 329	ROYAL OAK RD			
					016.780 CO 178	STATION RD			
					016.970	STRUC #200002001 - OAK CREEK			
					018.320		PAINTED (UNDIV)		
					018.430 CO 255	ARCADIA SHORES RD	NONE		
					018.430 MD 329	ROYAL OAK RD			
					018.500		PAINTED (UNDIV)		
					018.690 CO 52	TRAVELERS REST RD	NONE		
					018.745		PAINTED (UNDIV)		
					019.900 CO 359	AVELEY FARM RD	NONE		
					020.000 CO 143	BLOOMFIELD RD			
					020.220 CO 72	DONCASTER RD			
					020.760 CO 240	NORTH BEND RD			
					020.853		PAINTED (UNDIV)		

MARYLAND DEPARTMENT OF TRANSPORTATION
STATE HIGHWAY ADMINISTRATION
DATA SERVICES DIVISION

2020 HIGHWAY LOCATION REFERENCE

COUNTY: TALBOT
DISTRICT: 2
DATE: 10/28/2021
VERSION:1.0

ROUTE NUMBER: MD 33
DIRECTION: EAST(INVENTORY)

ROAD NAME	FUNCTIONAL CLASS	STATE SYSTEM	NHS	MAINTENANCE	MILEPOINT	MILEPOINT DESCRIPTION	MEDIAN TYPE	MARKED LANES	AADT	
ST MICHAELS RD	R -Minor Arterial	STATE SECONDARY		State Highway Agency	020.930	CO 459	OLD BLOOMFIELD RD	NONE	2	11,783
					020.930	MD 370	UNIONVILLE RD			
					022.080			PAINTED (UNDIV)		
					022.377	MU 650	MARLBORO AVE	NONE		
					022.440			PAINTED (UNDIV)		
	U -Minor Arterial					022.550			3	
						022.650			NONE	2
						022.660	MD 322	EASTON PKWY	PAINTED (UNDIV)	3
						022.660		STRUC #200026001 - TANYARD BRANCH		
						022.700	MU 1000	THIRD HAVEN HGTS		2
BAY ST					022.900	MU 440	HAMMOND ST	NONE		
					022.930	MU 899	ST MARKS PL			
					023.090	MU 1110	WEST ST			
					023.170	MU 1091	WASHINGTON ST			

ROUTE NUMBER: MD 303
DIRECTION: NORTH(INVENTORY)

ROAD NAME	FUNCTIONAL CLASS	STATE SYSTEM	NHS	MAINTENANCE	MILEPOINT	MILEPOINT DESCRIPTION	MEDIAN TYPE	MARKED LANES	AADT			
TAPPERS CORNER RD	R -Local	STATE SECONDARY		State Highway Agency	000.000	MD 309	CORDOVA RD	NONE	2	174		
					000.040			STRUC #200012001 - BR OF TUCKAHOE CREEK				
					000.200	CO 354	WALLYS WAY					
					000.290			STRUC #200029001 - BR OF TUCKAHOE CREEK				
					000.420	CO 5	DUKES BRIDGE RD					
					000.630	CO 13	VOSHELL RD					
					LEWISTOWN RD	001.390	CO 19	LEWISTOWN RD				824
						001.640	OP 119	TUCKAHOE AVE				
						001.770		STRUC #200033001 - BR OF TUCKAHOE CREEK				
						002.830	CO 1	BLADES RD E				
		003.540		STRUC #200010001 - NORWICH CREEK								

MARYLAND DEPARTMENT OF TRANSPORTATION
STATE HIGHWAY ADMINISTRATION
DATA SERVICES DIVISION

2020 HIGHWAY LOCATION REFERENCE

COUNTY: TALBOT
DISTRICT: 2
DATE: 10/28/2021
VERSION:1.0

ROUTE NUMBER: MD 303
DIRECTION: NORTH(INVENTORY)

ROAD NAME	FUNCTIONAL CLASS	STATE SYSTEM	NHS	MAINTENANCE	MILEPOINT	MILEPOINT DESCRIPTION	MEDIAN TYPE	MARKED LANES	AADT
LEWISTOWN RD	R -Local	STATE SECONDARY		State Highway Agency	003.580	BEG X-REF W/ MD 404AL	NONE	2	824
					003.580 MD 404 AL	TALBOT AVE			
MAIN ST	R -Minor Collector	STATE SECONDARY		State Highway Agency	003.589 MD 404 AL	TALBOT AVE			0
					003.660	END X-REF W/ MD 404AL		2	852
					003.660 MD 404 AL	TALBOT AVE			
					003.780 MD 303	MAIN ST			
					003.780 CO 469	PARK AVE			
				003.780	QUEEN ANNES CO/L				

ROUTE NUMBER: MD 309
DIRECTION: NORTH(INVENTORY)

ROAD NAME	FUNCTIONAL CLASS	STATE SYSTEM	NHS	MAINTENANCE	MILEPOINT	MILEPOINT DESCRIPTION	MEDIAN TYPE	MARKED LANES	AADT
BLACK DOG ALLEY	U -Minor Collector	STATE SECONDARY		State Highway Agency	000.000 CO 277	AIRPORT RD	NONE	2	3,524
					000.005 US 50	OCEAN GATEWAY (WB/L)			
CORDOVA RD	U -Major Collector				000.130 CO 28	BLACK DOG ALLEY			
					000.130 CO 332	CORDOVA RD			
					000.390 OP 17	TALL OAKS RD			
					001.360 CO 272	KLONDIKE RD			
					001.360 CO 4	OLD CORDOVA RD			
					002.730 CO 26	RABBIT HILL RD			
					003.830 CO 17	THREE BRIDGE BRANCH RD			
					005.170 CO 4	OLD CORDOVA RD			
					005.670 CO 271	KITTYS CORNER RD			
					005.670 CO 3	SKIPTON CORDOVA RD			
					005.740 CO 180	WILLIS ST			
					006.050 CO 5	DUKES BRIDGE RD			
					006.160 CO 220	ASCHEs ACRES RD			
006.400 CO 2	CONNOLLY RD								
006.690 MD 303	TAPPERS CORNER RD							3,374	

MARYLAND DEPARTMENT OF TRANSPORTATION
STATE HIGHWAY ADMINISTRATION
DATA SERVICES DIVISION

2020 HIGHWAY LOCATION REFERENCE

COUNTY: TALBOT
DISTRICT: 2
DATE: 10/28/2021
VERSION:1.0

ROUTE NUMBER: MD 309
DIRECTION: NORTH(INVENTORY)

ROAD NAME	FUNCTIONAL CLASS	STATE SYSTEM	NHS	MAINTENANCE	MILEPOINT	MILEPOINT DESCRIPTION	MEDIAN TYPE	MARKED LANES	AADT	
CORDOVA RD	R -Major Collector	STATE SECONDARY		State Highway Agency	008.280	CO 1	BLADES RD E	NONE	2	3,374
					009.190		STRUC #200024001 - NORWICH CREEK			
					009.220	MD 404 AL	MILLSBORO DENTON RD			
					009.220	CO 431	OLD QUEEN ANNE RD			
					009.390	MD 309	CORDOVA RD			
					009.390	CO 750	FLOWERS RD			
					009.390	CO 469	PARK AVE			
					009.390		QUEEN ANNES CO/L			

ROUTE NUMBER: MD 322
DIRECTION: NORTH(INVENTORY)

ROAD NAME	FUNCTIONAL CLASS	STATE SYSTEM	NHS	MAINTENANCE	MILEPOINT	MILEPOINT DESCRIPTION	MEDIAN TYPE	MARKED LANES	AADT	
EASTON PKWY	U -Principal Arterial – Other	STATE SECONDARY	NHS	State Highway Agency	000.000	US 50	OCEAN GATEWAY	UNPROTECTED	3	13,192
					000.080	MD 322 A	NO NAME			
					000.530	MD 565 A	S WASHINGTON ST	CURBED	3	
					000.586					
					000.621					
					000.673			PAINTED (UNDIV)		
					001.042		STRUC #200027001 - PAPER MILL POND			
					001.590	MD 333	OXFORD RD	PAINTED (UNDIV)		
					002.290					
					002.410	MD 334	PORT ST	PAINTED (UNDIV)		
					002.453					
					002.630	MU 420	GLENWOOD AVE	PAINTED (UNDIV)		
					002.630	CO 211	W GLENWOOD AVE			
					002.780			PAINTED (UNDIV)		
					002.980	MD 33	ST MICHAELS RD			
					002.980		STRUC #200026001 - TANYARD BRANCH			
003.120			4		13,832					

MARYLAND DEPARTMENT OF TRANSPORTATION
STATE HIGHWAY ADMINISTRATION
DATA SERVICES DIVISION

2020 HIGHWAY LOCATION REFERENCE

COUNTY: TALBOT
DISTRICT: 2
DATE: 10/28/2021
VERSION:1.0

ROUTE NUMBER: MD 322
DIRECTION: NORTH(INVENTORY)

ROAD NAME	FUNCTIONAL CLASS	STATE SYSTEM	NHS	MAINTENANCE	MILEPOINT	MILEPOINT DESCRIPTION	MEDIAN TYPE	MARKED LANES	AADT
EASTON PKWY	U -Principal Arterial – Other	STATE SECONDARY	NHS	State Highway Agency	003.165		NONE	3	13,832
					003.260	MU 650 MARLBORO AVE			
					003.315		PAINTED (UNDIV)		
					003.400		NONE	2	
					003.690		PAINTED (UNDIV)		
					003.810	MU 410 GLEBE RD	NONE		
					003.855		PAINTED (UNDIV)		
					004.640	MD 322 B AIRPARK DR	NONE		
					004.640	MU 1091 WASHINGTON ST			
					004.720		PAINTED (UNDIV)		
					004.959		CURBED		
					005.030	US 50 OCEAN GATEWAY	UNPROTECTED		
					005.120	US 50 OCEAN GATEWAY (WB/L)			

ROUTE NUMBER: MD 322 A
DIRECTION: SOUTH(INVENTORY)

ROAD NAME	FUNCTIONAL CLASS	STATE SYSTEM	NHS	MAINTENANCE	MILEPOINT	MILEPOINT DESCRIPTION	MEDIAN TYPE	MARKED LANES	AADT
NO NAME	U -Local	STATE SECONDARY		State Highway Agency	000.000	US 50 OCEAN GATEWAY	NONE	1	0
					000.070	MD 322 EASTON PKWY			

ROUTE NUMBER: MD 322 B
DIRECTION: WEST(INVENTORY)

ROAD NAME	FUNCTIONAL CLASS	STATE SYSTEM	NHS	MAINTENANCE	MILEPOINT	MILEPOINT DESCRIPTION	MEDIAN TYPE	MARKED LANES	AADT
AIRPARK DR	U -Local	STATE SECONDARY		State Highway Agency	000.000	MD 322 EASTON PKWY	NONE	2	0
					000.000	MU 1091 WASHINGTON ST			
					000.030	MU 25 AIRPARK DR			
					000.030	MD 662 C CENTREVILLE RD			

MARYLAND DEPARTMENT OF TRANSPORTATION
STATE HIGHWAY ADMINISTRATION
DATA SERVICES DIVISION

2020 HIGHWAY LOCATION REFERENCE

COUNTY: TALBOT
DISTRICT: 2
DATE: 10/28/2021
VERSION:1.0

ROUTE NUMBER: MD 328
DIRECTION: EAST(INVENTORY)

ROAD NAME	FUNCTIONAL CLASS	STATE SYSTEM	NHS	MAINTENANCE	MILEPOINT	MILEPOINT DESCRIPTION	MEDIAN TYPE	MARKED LANES	AADT
MATTHEWSTOWN RD	U -Major Collector	STATE SECONDARY		State Highway Agency	000.000 MU 430	GOLDSBOROUGH ST	CURBED	2	8,552
					000.000 US 50	OCEAN GATEWAY			
					000.008 US 50	OCEAN GATEWAY (WB/L)			
					000.061		PAINTED (UNDIV)		
					000.180 MU 1250	ELLIOTT RD	NONE		
					000.240		PAINTED (UNDIV)		
					000.490 CO 370	GANNON CIR	NONE		
					000.700 MU 295	DYOTT CT			
					000.700 MU 365	FISHER RANGE RD			
					001.076 MU 711	MILE POST DR			
					001.100		PAINTED (UNDIV)		
					001.560 CO 263	SWANN HAVEN RD	NONE		
	U -Minor Arterial				001.640 CO 28	BLACK DOG ALLEY			
	R -Minor Arterial				002.320	STRUC #200013001 - WOOTENAUX CREEK			
					002.940 CO 25	GANNON RD			
					002.940 CO 276	MULLET BRANCH RD			
					004.190 CO 17	THREE BRIDGE BRANCH RD			
					004.840 CO 53	COUNCELL RD			
					005.450	STRUC #200014001 - BEAVER DAM BRANCH			
					006.340 CO 271	KITTYS CORNER RD			
					006.510 CO 274	KINGSTON LANDING RD			5,204
					006.510 CO 19	LEWISTOWN RD			
					007.140 CO 32	TURKEY CREEK RD			
					007.320 CO 24	COLBY RD			
					007.990 CO 31	FOX RD			
					008.510 OP 121	HIGHFIELD RD			
					008.660 CO 145	TUCKAHOE LANDING RD			
					008.720 CO 314	TUCKAHOE RIVER RD			
					008.890	CAROLINE CO/L			
					008.890 MD 328	NEW BRIDGE RD			

MARYLAND DEPARTMENT OF TRANSPORTATION
STATE HIGHWAY ADMINISTRATION
DATA SERVICES DIVISION

2020 HIGHWAY LOCATION REFERENCE

COUNTY: TALBOT
DISTRICT: 2
DATE: 10/28/2021
VERSION:1.0

ROUTE NUMBER: MD 328
DIRECTION: EAST(INVENTORY)

ROAD NAME	FUNCTIONAL CLASS	STATE SYSTEM	NHS	MAINTENANCE	MILEPOINT	MILEPOINT DESCRIPTION	MEDIAN TYPE	MARKED LANES	AADT
MATTHEWSTOWN RD	R -Minor Arterial	STATE SECONDARY		State Highway Agency	008.890	STRUC #050012001 - TUCKAHOE CREEK	NONE	2	5,204

ROUTE NUMBER: MD 329
DIRECTION: EAST(INVENTORY)

ROAD NAME	FUNCTIONAL CLASS	STATE SYSTEM	NHS	MAINTENANCE	MILEPOINT	MILEPOINT DESCRIPTION	MEDIAN TYPE	MARKED LANES	AADT
ROYAL OAK RD	R -Minor Collector	STATE SECONDARY		State Highway Agency	000.000 MD 33	ST MICHAELS RD	NONE	2	1,244
					000.420 CO 178	STATION RD			
					000.700 CO 65	MOORES RD			
					000.860 CO 64	THORNETON RD			
					001.010 CO 59	BELLEVUE RD			1,634
					001.500 CO 56	SCHOOLHOUSE LA			
					001.600 OP 132	SYCAMORE LA			
					001.900 CO 54	HOPKINS NECK RD			2,044
					002.640 CO 29	RIGBYLOT RD			
					003.290 CO 255	ARCADIA SHORES RD			
					003.290 MD 33	ST MICHAELS RD			

ROUTE NUMBER: MD 331
DIRECTION: NORTH(INVENTORY)

ROAD NAME	FUNCTIONAL CLASS	STATE SYSTEM	NHS	MAINTENANCE	MILEPOINT	MILEPOINT DESCRIPTION	MEDIAN TYPE	MARKED LANES	AADT
DOVER RD	R -Minor Arterial	STATE SECONDARY		State Highway Agency	000.000	CAROLINE CO/L	NONE	2	10,302
					000.000 MD 331	DOVER BRIDGE RD			
					000.000	STRUC #200023001 - CHOPTANK RIVER			
					001.810 CO 28	BLACK DOG ALLEY			
					002.110 CO 96	DOVER NECK RD			
	U -Minor Arterial				003.210 MU 551	JUNE WAY			
					003.390		PAINTED (UNDIV)		
					003.480 CO 97	CHILCUTT RD	CENTER TLA (UNDIV)		
					003.570 MU 1249	INDUSTRIAL PARK RD	NONE		

MARYLAND DEPARTMENT OF TRANSPORTATION
STATE HIGHWAY ADMINISTRATION
DATA SERVICES DIVISION

2020 HIGHWAY LOCATION REFERENCE

COUNTY: TALBOT
DISTRICT: 2
DATE: 10/28/2021
VERSION:1.0

ROUTE NUMBER: MD 331
DIRECTION: NORTH(INVENTORY)

ROAD NAME	FUNCTIONAL CLASS	STATE SYSTEM	NHS	MAINTENANCE	MILEPOINT	MILEPOINT DESCRIPTION	MEDIAN TYPE	MARKED LANES	AADT	
DOVER RD	U -Minor Arterial	STATE SECONDARY		State Highway Agency	003.570	MU 990	TEAL DR	NONE	2	10,302
					003.630			CENTER TLA (UNDIV)		
					003.810	MU 1250	ELLIOTT RD			
					003.957	US 50	OCEAN GATEWAY (WB/L)	NONE		
					003.960	MU 277	DOVER RD			

ROUTE NUMBER: MD 333
DIRECTION: NORTH(INVENTORY)

ROAD NAME	FUNCTIONAL CLASS	STATE SYSTEM	NHS	MAINTENANCE	MILEPOINT	MILEPOINT DESCRIPTION	MEDIAN TYPE	MARKED LANES	AADT			
N MORRIS ST	R -Major Collector	STATE SECONDARY		State Highway Agency	000.000		STRUC #200025001 - TRED AVON RIVER	NONE	2	2,804		
					000.050	MU 271	E STRAND					
					000.050	MU 270	W STRAND					
					000.160	MU 280	TILGHMAN ST					
					000.260	MU 340	WILSON ST					
					000.320	MU 120	MARKET ST					
					S MORRIS ST		000.360	MU 100			HIGH ST	
							000.500	MU 20			BENONI ST	
							000.500	MU 250			SOUTH ST	
						000.560	MU 60	DIVISION ST W				
						000.620	MU 40	CAROLINE ST				
					OXFORD RD		000.630	MU 180			S MORRIS ST	
							000.770	MU 90			FIRST ST	
							000.790	MU 210			SECOND ST	
							000.820	MU 105			JACKS POINT RD	
R -Minor Arterial	000.900	MU 30	BONFIELD AVE									
	001.060	OP 71	BONFIELD MANOR RD									
	001.090	CO 224	HEL'S HALF ACRE RD									
	001.310	CO 190	BOONE CREEK RD									
	001.310	OP 70	CEMETERY RD									

MARYLAND DEPARTMENT OF TRANSPORTATION
STATE HIGHWAY ADMINISTRATION
DATA SERVICES DIVISION

2020 HIGHWAY LOCATION REFERENCE

COUNTY: TALBOT
DISTRICT: 2
DATE: 10/28/2021
VERSION:1.0

ROUTE NUMBER: MD 333

DIRECTION: NORTH(INVENTORY)

ROAD NAME	FUNCTIONAL CLASS	STATE SYSTEM	NHS	MAINTENANCE	MILEPOINT	MILEPOINT DESCRIPTION	MEDIAN TYPE	MARKED LANES	AADT		
OXFORD RD	R -Minor Arterial	STATE SECONDARY		State Highway Agency	002.330	CO 104	EVERGREEN RD	NONE	2	2,804	
					002.880	CO 189	WORLD FARM RD				
					003.870	CO 260	SAILORS RETREAT RD				
					004.240	CO 282	ALMSHOUSE RD				7,251
					004.240	CO 103	OTWELL RD				
					005.050	OP 69	ARMENTROUT RD				
					005.300	CO 105	SPRING RD				
					005.970		STRUC #200017001 - TRIPPE CREEK				
					006.750	CO 254	COUNTRY CLUB DR				
					006.950	CO 102	BAILEYS NECK RD				
					006.950	CO 285	LLANDAFF RD				
					007.190	CO 94	OLD COUNTRY CLUB RD				
					007.250	CO 223	EDGEMERE RD				
					007.310	CO 267	HOLDEN RD				
					007.460		STRUC #200016001 - PEACH BLOSSOM CREEK				
					007.926						PAINTED (UNDIV)
					008.000		OAKLANDS RD				NONE
					008.035						PAINTED (UNDIV)
					008.640	CO 20	CEDAR POINT RD				NONE
					008.680	CO 93	WAVERLY RD				
008.840	OP 232	TOUR DR									
009.180	OP 210	CLUBHOUSE DR									
009.270	MU 880	POLLYS HILL LA									
009.290		STRUC #200015001 - PAPER MILL POND									
PEACH BLOSSOM RD					009.410	MD 322	EASTON PKWY				
					009.490	MU 628	LONDONDERRY DR				
					009.600	MU 475	HAYWARD AVE				
					009.650	MU 690	MEETING HOUSE LA				
					009.690	MU 1040	TRIPPE AVE				
					009.730	MU 821	PENNSFIELD LA S				

MARYLAND DEPARTMENT OF TRANSPORTATION
STATE HIGHWAY ADMINISTRATION
DATA SERVICES DIVISION

2020 HIGHWAY LOCATION REFERENCE

COUNTY: TALBOT
DISTRICT: 2
DATE: 10/28/2021
VERSION:1.0

ROUTE NUMBER: MD 333
DIRECTION: NORTH(INVENTORY)

ROAD NAME	FUNCTIONAL CLASS	STATE SYSTEM	NHS	MAINTENANCE	MILEPOINT	MILEPOINT DESCRIPTION	MEDIAN TYPE	MARKED LANES	AADT
PEACH BLOSSOM RD	U -Minor Arterial	STATE SECONDARY		State Highway Agency	009.790 MU 470	HARRISON ST	NONE	2	7,251
					009.790 MU 540	IDLEWILD AVE			
					009.790 MU 1090	S WASHINGTON ST			

ROUTE NUMBER: MD 334
DIRECTION: EAST(INVENTORY)

ROAD NAME	FUNCTIONAL CLASS	STATE SYSTEM	NHS	MAINTENANCE	MILEPOINT	MILEPOINT DESCRIPTION	MEDIAN TYPE	MARKED LANES	AADT
PORT ST	U -Major Collector	STATE SECONDARY		State Highway Agency	000.420 MD 322	EASTON PKWY	NONE	2	2,655
					000.420 MU 1251	PORT ST			
					000.510 MU 675	MEADOW DR			
					000.620 MU 545	JOWITE ST			
					000.650 MU 1015	TILE LA			
					000.690 MU 235	CLAY ST			
					000.770				
					000.860 MU 9090	PLEASANT ALLEY			
					000.960 MU 1110	WEST ST			
					001.030 MU 1090	S WASHINGTON ST			

ROUTE NUMBER: MD 370
DIRECTION: NORTH(INVENTORY)

ROAD NAME	FUNCTIONAL CLASS	STATE SYSTEM	NHS	MAINTENANCE	MILEPOINT	MILEPOINT DESCRIPTION	MEDIAN TYPE	MARKED LANES	AADT
UNIONVILLE RD	R -Major Collector	STATE SECONDARY		State Highway Agency	000.000 CO 459	OLD BLOOMFIELD RD	NONE	2	2,322
					000.000 MD 33	ST MICHAELS RD			
					000.100 CO 37	GLEBE RD			
					000.550 CO 204	REST CIR			
					000.630 OP 176	WRIGHTS REST LN			
					000.690 CO 207	TEAL POINT RD			
					000.720 CO 204	REST CIR			
					000.980	STRUC #200018001 - MILES RIVER			

MARYLAND DEPARTMENT OF TRANSPORTATION
STATE HIGHWAY ADMINISTRATION
DATA SERVICES DIVISION

2020 HIGHWAY LOCATION REFERENCE

COUNTY: TALBOT
DISTRICT: 2
DATE: 10/28/2021
VERSION:1.0

ROUTE NUMBER: MD 370
DIRECTION: NORTH(INVENTORY)

ROAD NAME	FUNCTIONAL CLASS	STATE SYSTEM	NHS	MAINTENANCE	MILEPOINT	MILEPOINT DESCRIPTION	MEDIAN TYPE	MARKED LANES	AADT	
UNIONVILLE RD	R -Major Collector	STATE SECONDARY		State Highway Agency	001.570	CO 51	MILES RIVER RD	NONE	2	2,322
					001.580	CO 45	UNIONVILLE RD			

ROUTE NUMBER: MD 404
DIRECTION: EAST(INVENTORY)

ROAD NAME	FUNCTIONAL CLASS	STATE SYSTEM	NHS	MAINTENANCE	MILEPOINT	MILEPOINT DESCRIPTION	MEDIAN TYPE	MARKED LANES	AADT			
QUEEN ANNES HWY	R -Principal Arterial – Other	STATE PRIMARY	NHS	State Highway Agency	000.000	MD 662	OLD WYE MILLS RD	NONE	2	343		
					000.313		MILE MARKER 5.5					
					000.790		MILE MARKER 5.0					
					001.005	US 50	OCEAN GATEWAY					
					001.010						3	18,131
					001.015	US 50	OCEAN GATEWAY (WB/L)					
					001.090						4	
					001.140						3	
					001.190						4	
					001.288		MILE MARKER 4.5					
					001.450	CO 6	NEWTOWN RD					
					001.450	CO 130	OWENS RD					
					001.785		MILE MARKER 4.0					
					002.279		MILE MARKER 3.5					
					002.788		MILE MARKER 3.0					
					002.850	CO 10	DULIN RD					
					003.250	CO 305	WILLOUGHBY CANNERY RD					
					003.274		MILE MARKER 2.5					
					003.756		MILE MARKER 2.0					
					003.770	CO 8	CHURCH LA				2	
					003.770	CO 136	FOX MEADOW RD					
					003.830						4	
					004.266		MILE MARKER 1.5					

MARYLAND DEPARTMENT OF TRANSPORTATION
STATE HIGHWAY ADMINISTRATION
DATA SERVICES DIVISION

2020 HIGHWAY LOCATION REFERENCE

COUNTY: TALBOT
DISTRICT: 2
DATE: 10/28/2021
VERSION:1.0

ROUTE NUMBER: MD 404
DIRECTION: EAST(INVENTORY)

ROAD NAME	FUNCTIONAL CLASS	STATE SYSTEM	NHS	MAINTENANCE	MILEPOINT	MILEPOINT DESCRIPTION	MEDIAN TYPE	MARKED LANES	AADT
QUEEN ANNES HWY	R -Principal Arterial – Other	STATE PRIMARY	NHS	State Highway Agency	004.680 CO 2	CONNOLLY RD	NONE	4	18,131
					005.660	STRUC #170043001 - NORWICH CREEK			
					005.740 CO 431	OLD QUEEN ANNE RD			
					005.770	QUEEN ANNES CO/L			
					005.770 MD 404	QUEEN ANNES HWY			

ROUTE NUMBER: MD 404 AL
DIRECTION: EAST(INVENTORY)

ROAD NAME	FUNCTIONAL CLASS	STATE SYSTEM	NHS	MAINTENANCE	MILEPOINT	MILEPOINT DESCRIPTION	MEDIAN TYPE	MARKED LANES	AADT
MILLSBORO DENTON RD	R -Major Collector	STATE SECONDARY		State Highway Agency	000.000 MD 309	CORDOVA RD	NONE	2	325
					000.000 CO 431	OLD QUEEN ANNE RD			
					000.280	STRUC #200011001 - NORWICH CREEK			
TALBOT AVE					000.480	LEWISTOWN RD			1,195
					000.480 MD 303	LEWISTOWN RD			
					000.560	MAIN ST			
					000.560 MD 303	MAIN ST			
					000.600 CO 177	CHAIRES ST			
					000.640 MD 518	FIRST ST			
					000.730 CO 192	CANNERY RD			
					000.950	CAROLINE CO/L			
					000.950 MD 404 AL	HILLSBORO RD			
					000.950	STRUC #050017001 - TUCKAHOE CREEK			

ROUTE NUMBER: MD 404 V
DIRECTION: WEST(INVENTORY)

ROAD NAME	FUNCTIONAL CLASS	STATE SYSTEM	NHS	MAINTENANCE	MILEPOINT	MILEPOINT DESCRIPTION	MEDIAN TYPE	MARKED LANES	AADT
TWIN PONDS LA	R -Local	STATE SECONDARY		State Highway Agency	000.000 CO 10	DULIN RD	NONE	2	0
					000.175	CUL DE SAC			

MARYLAND DEPARTMENT OF TRANSPORTATION
STATE HIGHWAY ADMINISTRATION
DATA SERVICES DIVISION

2020 HIGHWAY LOCATION REFERENCE

COUNTY: TALBOT
DISTRICT: 2
DATE: 10/28/2021
VERSION:1.0

ROUTE NUMBER: MD 518
DIRECTION: NORTH(INVENTORY)

ROAD NAME	FUNCTIONAL CLASS	STATE SYSTEM	NHS	MAINTENANCE	MILEPOINT	MILEPOINT DESCRIPTION	MEDIAN TYPE	MARKED LANES	AADT
FIRST ST	R -Local	STATE SECONDARY		State Highway Agency	000.000 MD 404 AL	TALBOT AVE	NONE	2	0
					000.060 CO 166	CHAIRES ALLEY			
					000.060 CO 122	FIRST ST			
					000.060	QUEEN ANNES CO/L			

ROUTE NUMBER: MD 565
DIRECTION: NORTH(INVENTORY)

ROAD NAME	FUNCTIONAL CLASS	STATE SYSTEM	NHS	MAINTENANCE	MILEPOINT	MILEPOINT DESCRIPTION	MEDIAN TYPE	MARKED LANES	AADT
MAIN ST	R -Local	STATE SECONDARY		State Highway Agency	000.590 MU 25	MAIN ST	NONE	2	965
					000.590 MU 30	MAPLE AVE			
					000.730 OP 186	1ST ST			
					000.770 OP 185	LOCUST ST			
EASTON TRAPPE RD					001.260 CO 106	WHITE MARSH RD			
					001.660 CO 119	BACKTOWN RD			
					002.660 CO 110	SANDERSTOWN RD			
					003.160 CO 282	ALMSHOUSE RD			875
					003.300 CO 398	MARLAN DR			
					003.740 CO 398	MARLAN DR			
					005.260 OP 14	BOH BROOKS RD			
	R -Minor Collector				005.380 CO 285	LLANDAFF RD			
	U -Minor Collector				005.710 MD 565 B	NO NAME			
					005.764 US 50	OCEAN GATEWAY			
					005.770 CO 101	LANDING NECK RD			

ROUTE NUMBER: MD 565 A
DIRECTION: NORTH(INVENTORY)

ROAD NAME	FUNCTIONAL CLASS	STATE SYSTEM	NHS	MAINTENANCE	MILEPOINT	MILEPOINT DESCRIPTION	MEDIAN TYPE	MARKED LANES	AADT
S WASHINGTON ST	U -Minor Arterial	STATE SECONDARY		State Highway Agency	000.000 MU 1045	TRISTAN DR	NONE	2	1,961
					000.005 MD 322	EASTON PKWY			

MARYLAND DEPARTMENT OF TRANSPORTATION
STATE HIGHWAY ADMINISTRATION
DATA SERVICES DIVISION

2020 HIGHWAY LOCATION REFERENCE

COUNTY: TALBOT
DISTRICT: 2
DATE: 10/28/2021
VERSION:1.0

ROUTE NUMBER: MD 565 A
DIRECTION: NORTH(INVENTORY)

ROAD NAME	FUNCTIONAL CLASS	STATE SYSTEM	NHS	MAINTENANCE	MILEPOINT	MILEPOINT DESCRIPTION	MEDIAN TYPE	MARKED LANES	AADT
S WASHINGTON ST	U -Minor Arterial	STATE SECONDARY		State Highway Agency	000.500	STRUC #200028001 - PAPER MILL POND	NONE	2	1,961
					000.580 MU 590	LEE TERR			
					000.580 MU 1090	S WASHINGTON ST			

ROUTE NUMBER: MD 565 B
DIRECTION: NORTH(INVENTORY)

ROAD NAME	FUNCTIONAL CLASS	STATE SYSTEM	NHS	MAINTENANCE	MILEPOINT	MILEPOINT DESCRIPTION	MEDIAN TYPE	MARKED LANES	AADT
NO NAME	U -Local	STATE SECONDARY		State Highway Agency	000.000 MD 565	EASTON TRAPPE RD	NONE	2	0
					000.140	ROAD END			

ROUTE NUMBER: MD 579
DIRECTION: NORTH(INVENTORY)

ROAD NAME	FUNCTIONAL CLASS	STATE SYSTEM	NHS	MAINTENANCE	MILEPOINT	MILEPOINT DESCRIPTION	MEDIAN TYPE	MARKED LANES	AADT
BOZMAN NEAVITT RD	R -Local	STATE SECONDARY		State Highway Agency	000.490 CO 210	LONG POINT RD	NONE	2	772
					000.520 CO 325	CARROLLTON RD			
					000.710 CO 326	THAMERT RD			
					000.800 CO 312	MIDDLE POINT RD			
					000.820 CO 324	DUCK COVE LA			
					000.880 CO 323	BALLS CREEK RD			
					000.970 CO 92	NEAVITT MANOR RD			
					001.350 OP 179	ALMOST NEAVITT RD			
					001.370 OP 180	NO NAME			
					002.940 CO 353	INDIAN POINT RD			
	003.460 CO 74	RIVER RIDGE RD							
	003.940 CO 148	MAY PORT RD	1,652						
	004.290 CO 126	TWIN PINES RD							
	004.610 CO 174	RUBY HARRISON RD							
	004.650 CO 73	QUAKER NECK RD							
	007.110 CO 187	QUAIL RUN RD							
	R -Minor Collector								
	R -Major Collector								

MARYLAND DEPARTMENT OF TRANSPORTATION
STATE HIGHWAY ADMINISTRATION
DATA SERVICES DIVISION

2020 HIGHWAY LOCATION REFERENCE

COUNTY: TALBOT
DISTRICT: 2
DATE: 10/28/2021
VERSION:1.0

ROUTE NUMBER: MD 579
DIRECTION: NORTH(INVENTORY)

ROAD NAME	FUNCTIONAL CLASS	STATE SYSTEM	NHS	MAINTENANCE	MILEPOINT	MILEPOINT DESCRIPTION	MEDIAN TYPE	MARKED LANES	AADT
BOZMAN NEAVITT RD	R -Major Collector	STATE SECONDARY		State Highway Agency	007.840 CO 237	PORTERS CREEK LA	NONE	2	1,652
					007.840 MD 33	ST MICHAELS RD			

ROUTE NUMBER: MD 662
DIRECTION: NORTH(INVENTORY)

ROAD NAME	FUNCTIONAL CLASS	STATE SYSTEM	NHS	MAINTENANCE	MILEPOINT	MILEPOINT DESCRIPTION	MEDIAN TYPE	MARKED LANES	AADT	
OLD WYE MILLS RD	R -Local	STATE SECONDARY		State Highway Agency	000.000 US 50	OCEAN GATEWAY (WB/L)	NONE	2	885	
					000.010 US 50	OCEAN GATEWAY				
					000.760	STRUC #200020001 - MILL CREEK				
					001.360 CO 11	WYE LANDING LA				
					001.569 CO 460	OLD FARM RD				
					001.910 CO 391	DOLVIN CIR				
	R -Minor Collector				State Highway Agency	001.980 CO 391	DOLVIN CIR			723
						002.980 MD 404	QUEEN ANNES HWY			
						003.030 MD 662	OLD WYE MILLS RD			
						003.030	QUEEN ANNES CO/L			

ROUTE NUMBER: MD 662 B
DIRECTION: NORTH(INVENTORY)

ROAD NAME	FUNCTIONAL CLASS	STATE SYSTEM	NHS	MAINTENANCE	MILEPOINT	MILEPOINT DESCRIPTION	MEDIAN TYPE	MARKED LANES	AADT			
OLD SKIPTON RD	R -Local	STATE SECONDARY		State Highway Agency	000.000 MD 662 C	LONGWOODS RD	NONE	2	445			
					000.005 US 50	OCEAN GATEWAY (WB/L)						
					000.420 CO 388	DOGWOOD VIEW DR						
	R -Minor Collector				State Highway Agency	000.420 CO 389	WHITETAIL DR					
						000.670 CO 17	THREE BRIDGE BRANCH RD					
						000.690	STRUC #200021001 - SKIPTON CREEK					
						001.644 CO 467	SKIPTON ESTATES DR					
						001.770 CO 27	SKIPTON LANDING RD					
						R -Local					001.880 CO 3	SKIPTON CORDOVA RD

MARYLAND DEPARTMENT OF TRANSPORTATION
STATE HIGHWAY ADMINISTRATION
DATA SERVICES DIVISION

2020 HIGHWAY LOCATION REFERENCE

COUNTY: TALBOT
DISTRICT: 2
DATE: 10/28/2021
VERSION:1.0

ROUTE NUMBER: MD 662 B
DIRECTION: NORTH(INVENTORY)

ROAD NAME	FUNCTIONAL CLASS	STATE SYSTEM	NHS	MAINTENANCE	MILEPOINT	MILEPOINT DESCRIPTION	MEDIAN TYPE	MARKED LANES	AADT	
OLD SKIPTON RD	R -Local	STATE SECONDARY		State Highway Agency	002.149	US 50	OCEAN GATEWAY (WB/L)	NONE	2	445
					002.160	US 50	OCEAN GATEWAY			

ROUTE NUMBER: MD 662 C
DIRECTION: NORTH(INVENTORY)

ROAD NAME	FUNCTIONAL CLASS	STATE SYSTEM	NHS	MAINTENANCE	MILEPOINT	MILEPOINT DESCRIPTION	MEDIAN TYPE	MARKED LANES	AADT	
CENTREVILLE RD	U -Local	STATE SECONDARY		State Highway Agency	000.000	ROAD END	NONE	2	992	
					000.020	MD 322 B				AIRPARK DR
LONGWOODS RD	R -Local	STATE SECONDARY		State Highway Agency	000.650	MU 1244	KENNEDY ST WEST	NONE	2	992
					001.300	CO 277	AIRPORT RD			
					001.500	MD 662 D	NO NAME			
					002.350	CO 34	HINERS LA			
					002.640	CO 35	HAILEM SCHOOL RD			
					004.050		STRUC #200022001 - POTTS MILL CREEK			
					004.240	CO 41	SHARP RD			
					004.440	CO 26	RABBIT HILL RD			
					004.710	CO 48	FORREST LANDING RD			
					004.720	CO 43	WYE HEIGHTS RD			
					005.880	CO 273	PROBASCO LANDING RD			
					006.050	US 50	OCEAN GATEWAY			
006.100	MD 662 B	OLD SKIPTON RD								

ROUTE NUMBER: MD 662 D
DIRECTION: WEST(INVENTORY)

ROAD NAME	FUNCTIONAL CLASS	STATE SYSTEM	NHS	MAINTENANCE	MILEPOINT	MILEPOINT DESCRIPTION	MEDIAN TYPE	MARKED LANES	AADT	
NO NAME	U -Local	STATE SECONDARY		State Highway Agency	000.000	US 50	OCEAN GATEWAY (WB/L)	NONE	2	0
					000.009	US 50	OCEAN GATEWAY			
					000.040	MD 662 C	LONGWOODS RD			

MARYLAND DEPARTMENT OF TRANSPORTATION
STATE HIGHWAY ADMINISTRATION
DATA SERVICES DIVISION

2020 HIGHWAY LOCATION REFERENCE

COUNTY: TALBOT
DISTRICT: 2
DATE: 10/28/2021
VERSION:1.0

ROUTE NUMBER: MD 954 A
DIRECTION: WEST(INVENTORY)

ROAD NAME	FUNCTIONAL CLASS	STATE SYSTEM	NHS	MAINTENANCE	MILEPOINT	MILEPOINT DESCRIPTION	MEDIAN TYPE	MARKED LANES	AADT
MARINA DR	R -Local	STATE SECONDARY		State Highway Agency	000.000 CO 446	BOLINGBROKE POINT DR	NONE	2	0
					000.000 US 50	OCEAN GATEWAY (WB/L)			
					000.013 US 50	OCEAN GATEWAY			
					000.120 MD 954 B	FERRY POINT DR			
					000.170 MD 954 C	NO NAME			
					000.200	CUL DE SAC			

ROUTE NUMBER: MD 954 B
DIRECTION: EAST(INVENTORY)

ROAD NAME	FUNCTIONAL CLASS	STATE SYSTEM	NHS	MAINTENANCE	MILEPOINT	MILEPOINT DESCRIPTION	MEDIAN TYPE	MARKED LANES	AADT
FERRY POINT DR	R -Local	STATE SECONDARY		State Highway Agency	000.000 MD 954 A	MARINA DR	NONE	2	0
					000.050 OP 233	FERRY POINT DR			

ROUTE NUMBER: MD 954 C
DIRECTION: EAST(INVENTORY)

ROAD NAME	FUNCTIONAL CLASS	STATE SYSTEM	NHS	MAINTENANCE	MILEPOINT	MILEPOINT DESCRIPTION	MEDIAN TYPE	MARKED LANES	AADT
NO NAME	R -Local	STATE SECONDARY		State Highway Agency	000.000 MD 954 A	MARINA DR	NONE	2	0
					000.020	ROAD END			

ROUTE NUMBER: US 50
DIRECTION: EAST(INVENTORY)

ROAD NAME	FUNCTIONAL CLASS	STATE SYSTEM	NHS	MAINTENANCE	MILEPOINT	MILEPOINT DESCRIPTION	MEDIAN TYPE	MARKED LANES	AADT
OCEAN GATEWAY	R -Principal Arterial – Other	STATE PRIMARY	NHS	State Highway Agency	000.000 US 50	OCEAN GATEWAY	POSITIVE BARRIER	4	27,923
					000.000	QUEEN ANNES CO/L			
					000.000 MD 404	QUEEN ANNES HWY			
					000.286 XO 10	CROSSOVER			
					000.577	MILE MARKER 54.0			
					000.962 XO 11	CROSSOVER			

MARYLAND DEPARTMENT OF TRANSPORTATION
STATE HIGHWAY ADMINISTRATION
DATA SERVICES DIVISION

2020 HIGHWAY LOCATION REFERENCE

COUNTY: TALBOT
DISTRICT: 2
DATE: 10/28/2021
VERSION:1.0

ROUTE NUMBER: US 50
DIRECTION: EAST(INVENTORY)

ROAD NAME	FUNCTIONAL CLASS	STATE SYSTEM	NHS	MAINTENANCE	MILEPOINT	MILEPOINT DESCRIPTION	MEDIAN TYPE	MARKED LANES	AADT
OCEAN GATEWAY	R -Principal Arterial – Other	STATE PRIMARY	NHS	State Highway Agency	001.414	XO 7 CROSSOVER	POSITIVE BARRIER	4	27,923
					001.576	MILE MARKER 55.0			
					001.620	STRUC #200003001 - MILL CREEK			
					002.039	XO 2 CROSSOVER			
					002.310	MD 662 OLD WYE MILLS RD			
					002.570	MILE MARKER 56.0			
					002.770	MD 662 B OLD SKIPTON RD			
					003.153	CO 27 SKIPTON LANDING RD			
					003.559	MILE MARKER 57.0			
					003.630	STRUC #200004001 - SKIPTON CREEK			
					003.770	XO 9 CROSSOVER			
					003.970	STRUC #200005001 - SKIPTON CREEK			
					004.546	MILE MARKER 58.0			
					004.585		UNPROTECTED		
					004.630	MD 662 C LONGWOODS RD	POSITIVE BARRIER		
					004.690	ATR STATION #0022 (CABINET EB/L)			
					004.850	CO 273 PROBASCO LANDING RD			
					005.380	XO 17 CROSSOVER			
					005.523	MILE MARKER 59.0			
					005.574	XO 18 CROSSOVER			
					005.890	STRUC #200006001 - POTTS MILL CREEK			
					006.060	CO 26 RABBIT HILL RD			
					006.410	XO 19 CROSSOVER			
					006.569	MILE MARKER 60.0			
					006.620	OP 123 COLLIER LA			
					006.851	CO 60 HINERS LA			
					006.970	STRUC #200007001 - POTTS MILL CREEK			
					007.010	CO 34 HINERS LA			
					007.240		UNPROTECTED		
					007.279	XO 20 CROSSOVER	POSITIVE BARRIER		

MARYLAND DEPARTMENT OF TRANSPORTATION
STATE HIGHWAY ADMINISTRATION
DATA SERVICES DIVISION

2020 HIGHWAY LOCATION REFERENCE

COUNTY: TALBOT
DISTRICT: 2
DATE: 10/28/2021
VERSION:1.0

ROUTE NUMBER: US 50
DIRECTION: EAST(INVENTORY)

ROAD NAME	FUNCTIONAL CLASS	STATE SYSTEM	NHS	MAINTENANCE	MILEPOINT	MILEPOINT DESCRIPTION	MEDIAN TYPE	MARKED LANES	AADT
OCEAN GATEWAY	R -Principal Arterial – Other	STATE PRIMARY	NHS	State Highway Agency	007.525	MILE MARKER 61.0	POSITIVE BARRIER	4	27,923
					007.530		UNPROTECTED		
	U -Principal Arterial – Other	007.579	XO 21	CROSSOVER	POSITIVE BARRIER				
		007.870			UNPROTECTED				
		007.910	XO 22	CROSSOVER	POSITIVE BARRIER				
		008.170			UNPROTECTED				
		008.210	XO 23	CROSSOVER	POSITIVE BARRIER				
		008.480			UNPROTECTED				
		008.520	MD 662 D	NO NAME	POSITIVE BARRIER				
		008.540		MILE MARKER 62.0					
		008.720	CO 277	AIRPORT RD		31,763			
		009.075	XO 24	CROSSOVER					
		009.330	MU 1244	KENNEDY ST WEST					
		009.497		MILE MARKER 63.0					
		009.630			UNPROTECTED				
		009.660	MD 322	EASTON PKWY					
		009.980			POSITIVE BARRIER				
		010.080	MU 215	CHAPEL RD					
		010.320	XO 25	CROSSOVER					
		010.505		MILE MARKER 64.0					
		010.620				5			
		010.650				6			
		010.760			CURBED				
		010.793	XO 26	CROSSOVER					
		010.980	MU 625	LOMAX ST					
		011.150	MU 430	GOLDSBOROUGH ST					
		011.150	MD 328	MATTHEWSTOWN RD					
		011.290	MU 50	ARCADIA ST					
		011.482		MILE MARKER 65.0					
		011.490	MU 277	DOVER RD					

MARYLAND DEPARTMENT OF TRANSPORTATION
STATE HIGHWAY ADMINISTRATION
DATA SERVICES DIVISION

2020 HIGHWAY LOCATION REFERENCE

COUNTY: TALBOT
DISTRICT: 2
DATE: 10/28/2021
VERSION:1.0

ROUTE NUMBER: US 50
DIRECTION: EAST(INVENTORY)

ROAD NAME	FUNCTIONAL CLASS	STATE SYSTEM	NHS	MAINTENANCE	MILEPOINT	MILEPOINT DESCRIPTION	MEDIAN TYPE	MARKED LANES	AADT
OCEAN GATEWAY	U -Principal Arterial – Other	STATE PRIMARY	NHS	State Highway Agency	011.610		CURBED	5	31,763
					011.720	MU 500 HIGH ST			
					011.800			4	
					011.850	CO 196 BARTLETT AVE			
					011.900		UNPROTECTED		
					011.930		CURBED		
					012.090	MU 540 IDLEWILD AVE	UNPROTECTED		
					012.380	MU 293 DUTCHMANS LA	POSITIVE BARRIER		
					012.456	MILE MARKER 66.0			
					012.660	XO 14 CROSSOVER			
					012.930	STRUC #200008001 - PAPERMILL POND			
					012.960	XO 6 CROSSOVER			
					013.255	XO 27 CROSSOVER			
					013.440	MILE MARKER 67.0			
					013.550	XO 15 CROSSOVER			
					013.730	MD 322 A NO NAME	UNPROTECTED		
					013.820	MD 322 EASTON PKWY	POSITIVE BARRIER		
					013.860		UNPROTECTED		
					013.990	MD 322 EASTON PKWY (SB/L)	POSITIVE BARRIER		
					014.120	CO 100 SCHWANINGER RD			
					014.390	STRUC #200009001 - PEACHBLOSSOM CREEK			
					014.410	MILE MARKER 68.0			
					014.650	MD 565 EASTON TRAPPE RD			23,803
					015.180	OP 14 BOH BROOKS RD			
					015.410	MILE MARKER 69.0			
					015.708	XO 4 CROSSOVER			
	R -Principal Arterial – Other				016.155	XO 28 CROSSOVER			
					016.409	MILE MARKER 70.0			
					016.463	XO 5 CROSSOVER			
					016.830	CO 282 ALMSHOUSE RD			

MARYLAND DEPARTMENT OF TRANSPORTATION
STATE HIGHWAY ADMINISTRATION
DATA SERVICES DIVISION

2020 HIGHWAY LOCATION REFERENCE

COUNTY: TALBOT
DISTRICT: 2
DATE: 10/28/2021
VERSION:1.0

ROUTE NUMBER: US 50
DIRECTION: EAST(INVENTORY)

ROAD NAME	FUNCTIONAL CLASS	STATE SYSTEM	NHS	MAINTENANCE	MILEPOINT	MILEPOINT DESCRIPTION	MEDIAN TYPE	MARKED LANES	AADT
OCEAN GATEWAY	R -Principal Arterial – Other	STATE PRIMARY	NHS	State Highway Agency	017.136	XO 3 CROSSOVER	POSITIVE BARRIER	4	23,803
					017.372	MILE MARKER 71.0			
					017.420	CO 110 SANDERSTOWN RD			
					018.181	XO 29 CROSSOVER			
					018.358	MILE MARKER 72.0			
					018.470	CO 119 BACKTOWN RD			
					018.822	XO 1 CROSSOVER			
					019.070	XO 30 CROSSOVER			
					019.351	MILE MARKER 73.0			
					019.360	MU 30 MAPLE AVE			
					019.490	MU 10 GREENFIELD AVE	UNPROTECTED		
					019.527		POSITIVE BARRIER		
					019.695	MU 40 MULLIKIN LA			
					019.920	MU 25 MAIN ST			24,153
					020.328	MILE MARKER 74.0			
					020.511		UNPROTECTED		
					020.560	CO 123 HOWELL POINT CUTOFF	POSITIVE BARRIER		
					020.840		UNPROTECTED		
					020.950	CO 120 BEAVER DAM RD			
					021.183		POSITIVE BARRIER		
					021.247		UNPROTECTED		
					021.284	XO 13 CROSSOVER	POSITIVE BARRIER		
					021.346	MILE MARKER 75.0			
					021.935	XO 12 CROSSOVER	UNPROTECTED		
					022.270	XO 33 CROSSOVER	POSITIVE BARRIER		
					022.297	MILE MARKER 76.0			
					022.880	XO 8 CROSSOVER			
					022.980	CO 339 PORPOISE CREEK RD			
					023.175	XO 16 CROSSOVER			
					023.280	MILE MARKER 77.0			

MARYLAND DEPARTMENT OF TRANSPORTATION
STATE HIGHWAY ADMINISTRATION
DATA SERVICES DIVISION

2020 HIGHWAY LOCATION REFERENCE

COUNTY: TALBOT
DISTRICT: 2
DATE: 10/28/2021
VERSION:1.0

ROUTE NUMBER: US 50
DIRECTION: EAST(INVENTORY)

ROAD NAME	FUNCTIONAL CLASS	STATE SYSTEM	NHS	MAINTENANCE	MILEPOINT	MILEPOINT DESCRIPTION	MEDIAN TYPE	MARKED LANES	AADT
OCEAN GATEWAY	R -Principal Arterial – Other	STATE PRIMARY	NHS	State Highway Agency	023.320		UNPROTECTED	4	24,153
					023.760	XO 32 CROSSOVER			
					024.064	XO 31 CROSSOVER			
					024.240	MD 954 A MARINA DR	POSITIVE BARRIER		
					024.260	MILE MARKER 78.0			
					025.330	MILE MARKER 79.0			
					025.450	DORCHESTER CO/L			
					025.450	STRUC #090021001 - CHOPTANK RIVER			
					025.450	US 50 SUNBURST HWY			

MARYLAND DEPARTMENT OF TRANSPORTATION
STATE HIGHWAY ADMINISTRATION
DATA SERVICES DIVISION

2020 HIGHWAY LOCATION REFERENCE

COUNTY:TALBOT
DISTRICT: 2
DATE: 11/4/2021
VERSION:1.0

ROUTE NUMBER: MD 322
DIRECTION: SOUTH (NON INVENTORY)

MILEPOINT		MILEPOINT DESCRIPTION
000.000	US 50	OCEAN GATEWAY (WB/L)
000.050	US 50	OCEAN GATEWAY
000.440	MD 322 B-	AIRPARK DR
000.440	MU 1091	WASHINGTON ST
001.260	MU 410	GLEBE RD
001.800	MU 650	MARLBORO AVE
002.080	MD 33	ST MICHAELS RD
002.080		STRUC #200026001 - TANYARD BRANCH
002.430	MU 420	GLENWOOD AVE
002.430	CO 211	W GLENWOOD AVE
002.640	MD 334	PORT ST
003.450	MD 333	OXFORD RD
003.979		STRUC #200027001 - PAPER MILL POND
004.490	MU 1045	TRISTAN DR
005.180	US 50	OCEAN GATEWAY

ROUTE NUMBER: MD 328
DIRECTION: WEST (NON INVENTORY)

MILEPOINT		MILEPOINT DESCRIPTION
000.000		CAROLINE CO/L
000.000	MD 328	NEW BRIDGE RD
000.000		STRUC #200014001 - TUCKAHOE CREEK
000.170	CO 314	TUCKAHOE RIVER RD
000.220	CO 145	TUCKAHOE LANDING RD
000.370	OP 121	HIGHFIELD RD
000.900	CO 31	FOX RD
001.580	CO 24	COLBY RD
001.750	CO 32	TURKEY CREEK RD
002.390	CO 274	KINGSTON LANDING RD
002.390	CO 19	LEWISTOWN RD
002.550	CO 271	KITTYS CORNER RD

MARYLAND DEPARTMENT OF TRANSPORTATION
STATE HIGHWAY ADMINISTRATION
DATA SERVICES DIVISION

2020 HIGHWAY LOCATION REFERENCE

COUNTY:TALBOT
DISTRICT: 2
DATE: 11/4/2021
VERSION:1.0

ROUTE NUMBER: MD 328
DIRECTION: WEST (NON INVENTORY)

MILEPOINT		MILEPOINT DESCRIPTION
003.430		STRUC #200014001 - BEAVER DAM BRANCH
004.030	CO 53	COUNCELL RD
004.690	CO 17	THREE BRIDGE BRANCH RD
005.940	CO 25	GANNON RD
005.940	CO 276	MULLET BRANCH RD
006.560		STRUC #200013001 - WOOTENAUX CREEK
007.250	CO 28	BLACK DOG ALLEY
007.330	CO 263	SWANN HAVEN RD
007.820	MU 711	MILE POST DR
008.180	MU 295	DYOTT CT
008.180	MU 365	FISHER RANGE RD
008.230	CO 370	GANNON CIR
008.710	MU 1250	ELLIOTT RD
008.875	US 50	OCEAN GATEWAY (WB/L)
008.886	MU 430	GOLDSBOROUGH ST
008.886	US 50	OCEAN GATEWAY

ROUTE NUMBER: MD 404
DIRECTION: WEST (NON INVENTORY)

MILEPOINT		MILEPOINT DESCRIPTION
000.000		QUEEN ANNES CO/L
000.000	MD 404	QUEEN ANNES HWY W/B
001.502		MILE MARKER 1.5
001.999	CO 136	FOX MEADOW RD
002.011		MILE MARKER 2.0
002.494		MILE MARKER 2.5
002.517	CO 305	WILLOUGHBY CANNERY RD
002.993		MILE MARKER 3.0
003.489		MILE MARKER 3.5
003.983		MILE MARKER 4.0
004.317	CO 130	OWENS RD
004.481		MILE MARKER 4.5
004.757	US 50	OCEAN GATEWAY (WB/L)

MARYLAND DEPARTMENT OF TRANSPORTATION
STATE HIGHWAY ADMINISTRATION
DATA SERVICES DIVISION

2020 HIGHWAY LOCATION REFERENCE

COUNTY:TALBOT
DISTRICT: 2
DATE: 11/4/2021
VERSION:1.0

ROUTE NUMBER: MD 404
DIRECTION: WEST (NON INVENTORY)

MILEPOINT		MILEPOINT DESCRIPTION
004.767	US 50	OCEAN GATEWAY
004.978		MILE MARKER 5.0
005.456		MILE MARKER 5.5
005.775	MD 662	OLD WYE MILLS RD

ROUTE NUMBER: US 50
DIRECTION: WEST (NON INVENTORY)

MILEPOINT		MILEPOINT DESCRIPTION
000.000		DORCHESTER CO/L
000.000		STRUC #090021001 - CHOPTANK RIVER
000.000	US 50	SUNBURST HWY (WB/L)
001.170		MILE MARKER 78.0
001.200	CO 446	BOLINGBROKE POINT DR
001.200	MD 954 A-	MARINA DR
001.745	CO 366	BOLINGBROKE LA
002.188		MILE MARKER 77.0
002.710	CO 225	BUCK BRYAN RD
003.173		MILE MARKER 76.0
004.147		MILE MARKER 75.0
004.510	CO 120	BEAVER DAM RD
004.900	CO 123	HOWELL POINT CUTOFF
005.132		MILE MARKER 74.0
005.540	CO 290	BARBER RD
005.760	MU 40	MULLIKIN LA
005.785	MU 18	LAURWAYN DR
005.980	MU 10	GREENFIELD AVE
006.104		MILE MARKER 73.0
006.110	CO 288	PINEY HILL RD
007.000	CO 119	BACKTOWN RD
007.110		MILE MARKER 72.0
008.040	CO 286	TARBUTTON MILL RD
008.096		MILE MARKER 71.0
008.650	CO 280	MANADIER RD

MARYLAND DEPARTMENT OF TRANSPORTATION
STATE HIGHWAY ADMINISTRATION
DATA SERVICES DIVISION

2020 HIGHWAY LOCATION REFERENCE

COUNTY:TALBOT
DISTRICT: 2
DATE: 11/4/2021
VERSION:1.0

ROUTE NUMBER: US 50
DIRECTION: WEST (NON INVENTORY)

MILEPOINT	MILEPOINT DESCRIPTION
009.081	MILE MARKER 70.0
010.071	MILE MARKER 69.0
010.290	OP 14 BOH BROOKS RD
010.820	CO 101 LANDING NECK RD
011.067	MILE MARKER 68.0
011.090	STRUC #200009001 - PEACHBLOSSOM CREEK
011.360	CO 100 SCHWANINGER RD
011.670	MU 95 BEECHWOOD DR
011.690	MU 95 BEECHWOOD DR (WB/L)
012.028	MILE MARKER 67.0
012.130	MU 515 HOLLY RD
012.284	CO 235 WOODRIDGE DR
012.296	CO 235 WOODRIDGE DR (WB/L)
012.450	CO 200 GLEN RIDGE RD
012.550	STRUC #200008001 - PAPERMILL POND
012.720	MU 1005 THIRD ST
013.020	MILE MARKER 66.0
013.101	MU 293 DUTCHMANS LA
013.270	MU 355 ERICKSON DR
013.280	MU 355 ERICKSON DR (WB/L)
013.620	CO 196 BARTLETT AVE
013.680	MU 472 HAWKES HILL RD
013.720	MU 1004 THIRD LA
013.750	MU 472 HAWKES HILL RD
013.820	CO 197 HEWORTH RD
013.980	MD 331 DOVER RD
013.998	MILE MARKER 65.0
014.190	MU 50 ARCADIA ST
014.327	MD 328 MATTHEWSTOWN RD
014.332	MD 328 MATTHEWSTOWN RD (WB/L)
014.490	MU 625 LOMAX ST
014.940	MU 1228 MULBERRY DR
014.965	MU 1228 MULBERRY DR (WB/L)
014.975	MILE MARKER 64.0

MARYLAND DEPARTMENT OF TRANSPORTATION
STATE HIGHWAY ADMINISTRATION
DATA SERVICES DIVISION

2020 HIGHWAY LOCATION REFERENCE

COUNTY:TALBOT
DISTRICT: 2
DATE: 11/4/2021
VERSION:1.0

ROUTE NUMBER: US 50
DIRECTION: WEST (NON INVENTORY)

MILEPOINT		MILEPOINT DESCRIPTION
015.170	MU 205	CECIL DR
015.190	MU 205	CECIL DR (WB/L)
015.410	CO 14	CHAPEL RD
015.570	MU 232	COMMONS DR
015.590	MU 232	COMMONS DR (WB/L)
015.800	MD 322	EASTON PKWY (SB/L)
015.900	MD 322	EASTON PKWY
015.967		MILE MARKER 63.0
016.130	CO 266	KENNEDY ST EAST
016.140	MU 1244	KENNEDY ST WEST
016.340	OP 206	REAGAN DR
016.580	CO 209	CLEARVIEW RD
016.660	CO 332	CORDOVA RD
016.680	CO 332	CORDOVA RD (SB/L)
016.760	MD 309	BLACK DOG ALLEY
016.932		MILE MARKER 62.0
016.950	MD 662 D-	NO NAME
017.938		MILE MARKER 61.0
018.500		STRUC #200007001 - POTTS MILL CREEK
018.620	CO 60	HINERS LA
018.898		MILE MARKER 60.0
019.400	CO 26	RABBIT HILL RD
019.946		MILE MARKER 59.0
020.620	CO 18	PLUGGE RD
020.860	MD 662 B-	OLD SKIPTON RD
020.943		MILE MARKER 58.0
021.500		STRUC #200005001 - SKIPTON CREEK
021.870		STRUC #200004001 - SKIPTON CREEK
021.931		MILE MARKER 57.0
022.340	CO 27	SKIPTON LANDING RD
022.710	MD 662 B-	OLD SKIPTON RD
022.923		MILE MARKER 56.0
023.180	MD 662	OLD WYE MILLS RD
023.780		STRUC #200003001 - MILL CREEK

MARYLAND DEPARTMENT OF TRANSPORTATION
STATE HIGHWAY ADMINISTRATION
DATA SERVICES DIVISION

2020 HIGHWAY LOCATION REFERENCE

COUNTY:TALBOT
DISTRICT: 2
DATE: 11/4/2021
VERSION:1.0

ROUTE NUMBER: US 50
DIRECTION: WEST (NON INVENTORY)

MILEPOINT		MILEPOINT DESCRIPTION
023.927		MILE MARKER 55.0
024.919		MILE MARKER 54.0
025.490	US 50	OCEAN GATEWAY (WB/L)
025.490		QUEEN ANNES CO/L
025.490	MD 404	QUEEN ANNES HWY