

2020

Calendar Year

HIGHWAY LOCATION REFERENCE

Data as of December 31, 2020

WORCESTER

COUNTY

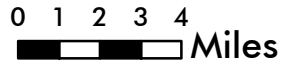
SHA DISTRICT #1

WO



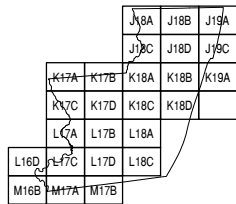
**WORCESTER COUNTY
HIGHWAY LOCATION REFERENCE
2021**

Prepared by the
Maryland Department of Transportation
STATE HIGHWAY ADMINISTRATION
DATA SERVICES DIVISION



Data as of December 31, 2020

STATEWIDE GRID MAP KEY



LEGEND

- Interstate Highway
- US Highway
- State Highway

The information in these maps is provided as a public service by the Maryland Department of Transportation State Highway Administration (MDOT SHA).

NOTICE

Restriction of Liability:
MDOT SHA makes no claims, promises or guarantees about the accuracy, completeness, or adequacy of the contents of these maps and expressly disclaims liability for any errors and omissions in the contents of these documents. For more detailed maps, please contact: SHA_State_Local_DG@mdot.maryland.gov



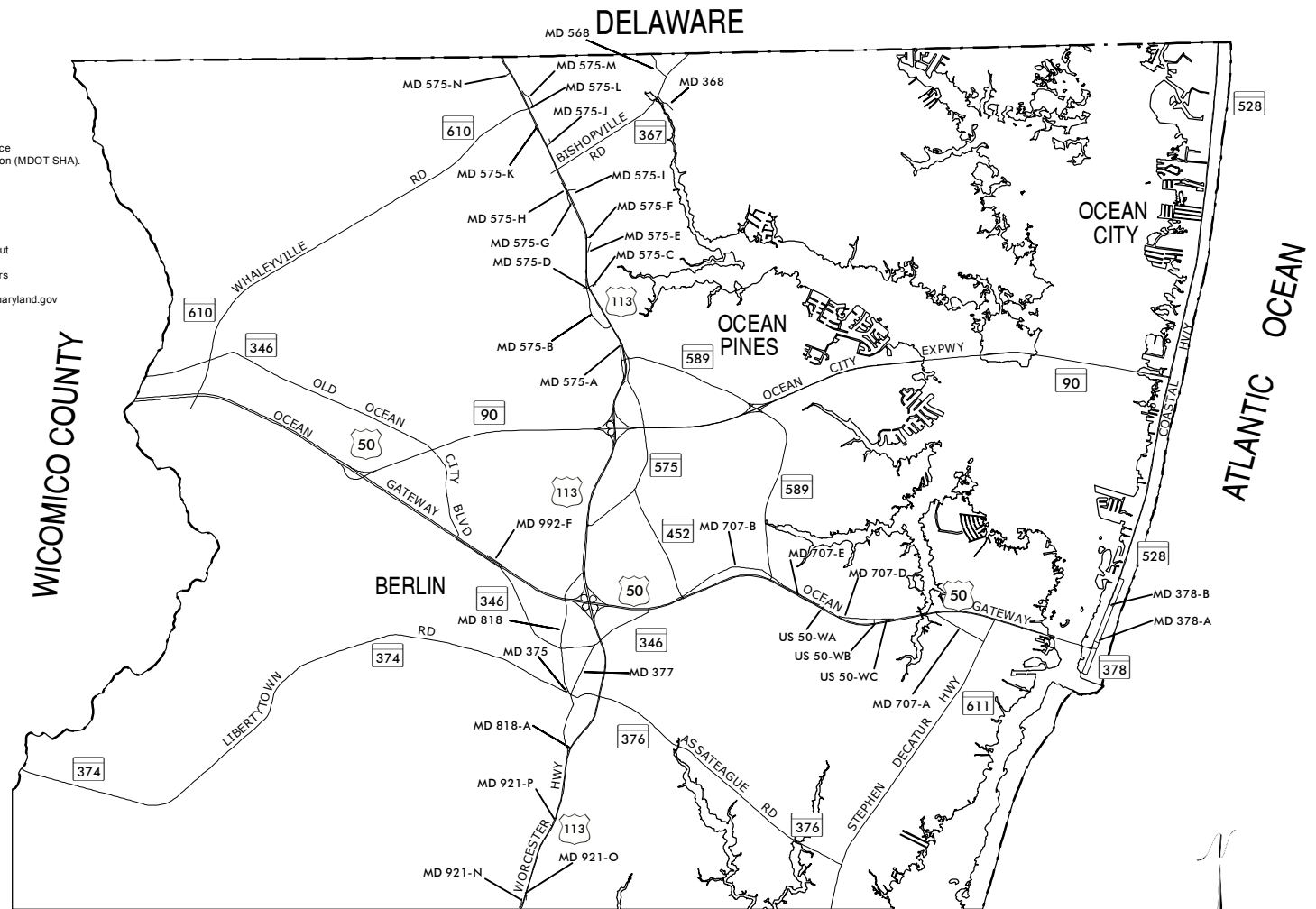
LEGEND

-  Interstate Highway
-  US Highway
-  State Highway

The information in these maps is provided as a public service by the Maryland Department of Transportation State Highway Administration (MDOT SHA).

NOTICE

Restriction of Liability:
 MDOT SHA makes no claims, promises or guarantees about the accuracy, completeness, or adequacy of the contents of these maps and expressly disclaims liability for any errors and omissions in the contents of these documents. For more detailed maps, please contact: SHA_State_Local_DG@mdot.maryland.gov



**WORCESTER COUNTY
 ENLARGEMENT
 HIGHWAY LOCATION REFERENCE
 2021**

Prepared by the
 Maryland Department of Transportation
 STATE HIGHWAY ADMINISTRATION
 DATA SERVICES DIVISION



Data as of December 31, 2020

ROUTE ALERT LIST

WORCESTER COUNTY

none

MARYLAND DEPARTMENT OF TRANSPORTATION
STATE HIGHWAY ADMINISTRATION
DATA SERVICES DIVISION

2020 HIGHWAY LOCATION REFERENCE

COUNTY: WORCESTER
DISTRICT: 1
DATE: 10/28/2021
VERSION:1.0

ROUTE NUMBER: MD 12

DIRECTION: NORTH(INVENTORY)

ROAD NAME	FUNCTIONAL CLASS	STATE SYSTEM	NHS	MAINTENANCE	MILEPOINT	MILEPOINT DESCRIPTION	MEDIAN TYPE	MARKED LANES	AADT									
SNOW HILL RD	R -Major Collector	STATE SECONDARY		State Highway Agency	000.000	CO 72	SWAN CUT RD	NONE	2	1,962								
					000.000		VIRGINIA ST/L											
					000.650	OP 418	PARADISE RD											
					000.790	OP 418	PARADISE RD											
					001.060	CO 68	BIG MILL RD											
					001.200	CO 83	RABBIT KNAW RD											
					002.660	OP 389	MACK LA											
					003.310	MD 366	STOCKTON RD				2,162							
					006.320	CO 313	ONLEY RD											
					006.320	CO 93	TAYLOR LANDING RD											
					006.400	CO 91	BOXIRON RD				2,252							
					006.400	CO 314	DUKES RD											
					006.760	OP 6	C RD											
					007.180		STRUC #230003001 - SPRING HILL BRANCH											
					007.790	MD 12 A	NO NAME											
					009.210	CO 841	CASTLE HILL RD				2,682							
					009.210	CO 315	CHERRIX RD											
					009.940	CO 99	AYRES LANE RD											
					CHURCH ST	R -Minor Arterial							011.029	US 113	WORCESTER HWY			1,734
													011.040					
													011.045	US 113	WORCESTER HWY (SB/L)			
													011.650	MU 350	STEVENS RD			
													012.010	MU 340	SOUTH DR			
012.060	MU 90	COLBOURNE LA																
012.240	MU 210	IRONSHIRE ST																
012.320	MU 230	E MARTIN ST																
012.320	MU 231	W MARTIN ST																
012.420	MU 161	E FEDERAL ST																
W MARKET ST	-				012.420	MU 160	W FEDERAL ST			0								
					012.550		BEG X-REF W/ US 113 BU											

MARYLAND DEPARTMENT OF TRANSPORTATION
STATE HIGHWAY ADMINISTRATION
DATA SERVICES DIVISION

2020 HIGHWAY LOCATION REFERENCE

COUNTY: WORCESTER
DISTRICT: 1
DATE: 10/28/2021
VERSION:1.0

ROUTE NUMBER: MD 12
DIRECTION: (INVENTORY)

ROAD NAME	FUNCTIONAL CLASS	STATE SYSTEM	NHS	MAINTENANCE	MILEPOINT	MILEPOINT DESCRIPTION	MEDIAN TYPE	MARKED LANES	AADT
W MARKET ST	-				012.550 MU 50	CHURCH ST	NONE		0
					012.550 MU 180	GREEN ST			
					012.550 US 113 BU	W MARKET ST			
					012.676 MU 20	BANK ST			
					012.676 US 113 BU	W MARKET ST			
					012.682 MU 170	FRANKLIN ST			
					012.682 US 113 BU	W MARKET ST			
					012.697 MU 270	PEARL ST			
					012.697 US 113 BU	W MARKET ST			
WASHINGTON ST	R -Minor Arterial	STATE SECONDARY		State Highway Agency	012.730	END X-REF W/ US 113 BU		2	4,615
					012.730 US 113 BU	W MARKET ST			
					012.730 MU 390	WASHINGTON ST			
					012.780 MU 180	GREEN ST			
					012.810 MU 420	WILLOW ST			
					012.860 MU 310	RIVER ST			
SNOW HILL RD					012.890	STRUC #230002001 - POCOMOKE RIVER			
					013.950 CO 28	NASSAWANGO RD			3,992
					013.950 MD 354	WHITON RD			
					015.370 CO 299	CARMEAN RD			
					015.670 CO 34	RED HOUSE RD			
					016.800 CO 10	OLD FURNACE RD			
					017.420 CO 16	MT OLIVE CHURCH RD			
					017.850 CO 15	WEST HILLS DR			
					017.940 CO 265	SIRMAN DR			
					018.080 CO 275	NASSAWANGO HILLS DR			
					018.109 CO 710	VILLAGE TRAIL			
					018.300 CO 349	ALGONQUIN TRAIL			
					018.520	STRUC #230001001 - NASSAWANGO CREEK			
					018.690 OP 385	LUKES LA			
					019.370 CO 13	MILLVILLE RD			

MARYLAND DEPARTMENT OF TRANSPORTATION
STATE HIGHWAY ADMINISTRATION
DATA SERVICES DIVISION

2020 HIGHWAY LOCATION REFERENCE

COUNTY: WORCESTER
DISTRICT: 1
DATE: 10/28/2021
VERSION:1.0

ROUTE NUMBER: MD 12
DIRECTION: NORTH(INVENTORY)

ROAD NAME	FUNCTIONAL CLASS	STATE SYSTEM	NHS	MAINTENANCE	MILEPOINT	MILEPOINT DESCRIPTION	MEDIAN TYPE	MARKED LANES	AADT	
SNOW HILL RD	R -Minor Arterial	STATE SECONDARY		State Highway Agency	019.370	OP 386	OLD STAGE COACH LA	NONE	2	3,992
					022.040	CO 1	ST LUKES RD			
					023.370	MD 12	SNOW HILL RD			
					023.370		WICOMICO CO/L			

ROUTE NUMBER: MD 12 A
DIRECTION: EAST(INVENTORY)

ROAD NAME	FUNCTIONAL CLASS	STATE SYSTEM	NHS	MAINTENANCE	MILEPOINT	MILEPOINT DESCRIPTION	MEDIAN TYPE	MARKED LANES	AADT	
NO NAME	R -Local	STATE SECONDARY		State Highway Agency	000.000	MD 12	SNOW HILL RD	NONE	2	0
					000.020		ROAD END			

ROUTE NUMBER: MD 90
DIRECTION: EAST(INVENTORY)

ROAD NAME	FUNCTIONAL CLASS	STATE SYSTEM	NHS	MAINTENANCE	MILEPOINT	MILEPOINT DESCRIPTION	MEDIAN TYPE	MARKED LANES	AADT	
OCEAN CITY EXPWY	R -Principal Arterial - Other Freew	STATE PRIMARY	NHS	State Highway Agency	000.000	US 50	OCEAN GATEWAY	POSITIVE BARRIER	2	7,592
					000.457	US 50	OCEAN GATEWAY			
					000.470		STRUC #230028001			
					000.483	US 50	OCEAN GATEWAY (WB/L)			
					001.421		MILE MARKER 1.0	NONE		
					001.460		ATR STATION #0063 (CABINET EB/L)			
					001.480	MD 346	OLD OCEAN CITY BLVD			
					001.480		STRUC #230025002			
					002.340		STRUC #230035001 - CHURCH BRANCH			
					002.397		MILE MARKER 2.0			
					002.740		STRUC #230034001 - CHURCH BRANCH			
					003.377		MILE MARKER 3.0			
					003.670		STRUC #230033001			
					003.730	RP 90	RAMP 6 FR MD 90 EB TO US 113 SB			
					003.960	RP 90	RAMP 7 FR MD 90 WB TO US 113 SB			

MARYLAND DEPARTMENT OF TRANSPORTATION
STATE HIGHWAY ADMINISTRATION
DATA SERVICES DIVISION

2020 HIGHWAY LOCATION REFERENCE

COUNTY: WORCESTER
DISTRICT: 1
DATE: 10/28/2021
VERSION:1.0

ROUTE NUMBER: MD 90
DIRECTION: EAST(INVENTORY)

ROAD NAME	FUNCTIONAL CLASS	STATE SYSTEM	NHS	MAINTENANCE	MILEPOINT	MILEPOINT DESCRIPTION	MEDIAN TYPE	MARKED LANES	AADT
OCEAN CITY EXPWY	R -Principal Arterial – Other Freew	STATE PRIMARY	NHS	State Highway Agency	003.980 RP 90	RAMP 5 FR US 113 SB TO MD 90 EB	NONE	2	7,592
					004.023 US 113	WORCESTER HWY (SB/L)			
					004.030	STRUC #230032001			13,081
					004.037 US 113	WORCESTER HWY			
					004.320 RP 90	RAMP 2 FR MD 90 WB TO US 113 NB			
					004.361	MILE MARKER 4.0			
					004.430	STRUC #230031001			
					004.430 MD 575	WORCESTER HWY			
					004.500		PAINTED (UNDIV)		
					004.610		POSITIVE BARRIER		
	U -Principal Arterial – Other Freew				005.810 RP 90	RAMP 6 FR MD 90 EB TO MD 589 SB			
					005.973		PAINTED (UNDIV)		
					006.010	STRUC #230026001			20,561
					006.012 MD 589	RACETRACK RD			
					006.039		POSITIVE BARRIER		
					006.230 RP 90	RAMP 4 FR MD 589 NB TO MD 90 EB			
					006.330	MILE MARKER 6.0			
					006.336	MILE MARKER 5.0			
					006.890 XO 22	CROSSOVER			
					007.310	MILE MARKER 7.0			
					007.760		PAINTED (UNDIV)		
					007.777 CO 583	OCEAN PKWY			
					007.780	STRUC #230022001			
					007.790		POSITIVE BARRIER		
					008.296	MILE MARKER 8.0			
					008.404		PAINTED (UNDIV)		
					008.810	STRUC #230020001 - ST MARTIN RIVER	NONE		
					009.210		PAINTED (UNDIV)		
					009.258	MILE MARKER 9.0			
					009.280		CURBED		

MARYLAND DEPARTMENT OF TRANSPORTATION
STATE HIGHWAY ADMINISTRATION
DATA SERVICES DIVISION

2020 HIGHWAY LOCATION REFERENCE

COUNTY: WORCESTER
DISTRICT: 1
DATE: 10/28/2021
VERSION:1.0

ROUTE NUMBER: MD 90
DIRECTION: EAST(INVENTORY)

ROAD NAME	FUNCTIONAL CLASS	STATE SYSTEM	NHS	MAINTENANCE	MILEPOINT	MILEPOINT DESCRIPTION	MEDIAN TYPE	MARKED LANES	AADT
OCEAN CITY EXPWY	U -Principal Arterial – Other Freew	STATE PRIMARY	NHS	State Highway Agency	009.390		POSITIVE BARRIER	2	20,561
					009.410		CURBED		
					009.470	CO 220	ST MARTINS NECK RD		
					009.510		POSITIVE BARRIER		
					009.830		PAINTED (UNDIV)		
					010.260		MILE MARKER 10.0	NONE	
					010.660		STRUC #230021001 - ASSAWOMAN BAY		
					011.240		MILE MARKER 11.0		
					011.550		PAINTED (UNDIV)		
					011.580		POSITIVE BARRIER	3	
					011.824	MD 528	COASTAL HWY		
					011.830	MU 9330	62ND ST		
					011.830	MD 528	COASTAL HWY (NB/L)		

ROUTE NUMBER: MD 250 A
DIRECTION: EAST(INVENTORY)

ROAD NAME	FUNCTIONAL CLASS	STATE SYSTEM	NHS	MAINTENANCE	MILEPOINT	MILEPOINT DESCRIPTION	MEDIAN TYPE	MARKED LANES	AADT	
OLD VIRGINIA RD	R -Major Collector	STATE SECONDARY	NHS	State Highway Agency	000.000	US 13 BU	MARKET ST	NONE	2	2,442
					000.000	CO 263	OLD VIRGINIA RD			
					000.030			CENTER TLA (UNDIV)		
					000.190	US 13	OCEAN HWY (SB/L)	NONE		
					000.190	US 113	WORCESTER HWY			

ROUTE NUMBER: MD 346
DIRECTION: EAST(INVENTORY)

ROAD NAME	FUNCTIONAL CLASS	STATE SYSTEM	NHS	MAINTENANCE	MILEPOINT	MILEPOINT DESCRIPTION	MEDIAN TYPE	MARKED LANES	AADT	
OLD OCEAN CITY BLVD	R -Minor Collector	STATE SECONDARY	NHS	State Highway Agency	000.000	MD 346	OLD OCEAN CITY RD	NONE	2	2,214
					000.000		STRUC #220011001 - POCOMOKE RIVER			
					000.000		WICOMICO CO/L			

MARYLAND DEPARTMENT OF TRANSPORTATION
STATE HIGHWAY ADMINISTRATION
DATA SERVICES DIVISION

2020 HIGHWAY LOCATION REFERENCE

COUNTY: WORCESTER
DISTRICT: 1
DATE: 10/28/2021
VERSION:1.0

ROUTE NUMBER: MD 346
DIRECTION: EAST(INVENTORY)

ROAD NAME	FUNCTIONAL CLASS	STATE SYSTEM	NHS	MAINTENANCE	MILEPOINT	MILEPOINT DESCRIPTION	MEDIAN TYPE	MARKED LANES	AADT
OLD OCEAN CITY BLVD	R -Minor Collector	STATE SECONDARY		State Highway Agency	000.370 CO 175	BELL RD	NONE	2	2,214
					000.930 MD 610	WHALEYVILLE RD			
					001.280 CO 341	DALE RD			
					001.280 CO 248	SHEPPARDS CROSSING RD			
					001.980 CO 177	HALL RD			
					003.240 CO 246	CIRCLE RD			
					004.070 CO 251	PITTS RD			
					004.330 MD 90	OCEAN CITY EXPWY			
					004.330	STRUC #230025001			
					004.420 CO 827	CAREY RD			
					004.710 CO 250	ST MARTINS RD			
					005.040 CO 178	LOGTOWN RD			
					005.661 US 50	OCEAN GATEWAY (WB/L)			
	R -Local				005.670				1,411
					005.679 US 50	OCEAN GATEWAY			
					006.220 OP 416	TALL TIMBER RD			
	U -Local				006.420 MD 992 F	CALEB RD			
					007.648 MU 387	SUNLIGHT LA			
					007.880 MD 818	N MAIN ST			
					008.040 CO 401	GRAHAM AVE			
	U -Minor Arterial				008.360 MD 377	WILLIAM ST			
					008.380		PAINTED (UNDIV)		
					008.444 US 113	WORCESTER HWY (SB/L)	NONE		
					008.450		PAINTED (UNDIV)		
					008.456 US 113	WORCESTER HWY			
					008.574 MU 183	HEALTHWAY DR			
					008.980 CO 362	BARRETT RD	NONE		
					009.070 OP 472	BARRETT RD			
					009.197		PAINTED (UNDIV)		
					009.210		CURBED		

MARYLAND DEPARTMENT OF TRANSPORTATION
STATE HIGHWAY ADMINISTRATION
DATA SERVICES DIVISION

2020 HIGHWAY LOCATION REFERENCE

COUNTY: WORCESTER
DISTRICT: 1
DATE: 10/28/2021
VERSION:1.0

ROUTE NUMBER: MD 346
DIRECTION: EAST(INVENTORY)

ROAD NAME	FUNCTIONAL CLASS	STATE SYSTEM	NHS	MAINTENANCE	MILEPOINT	MILEPOINT DESCRIPTION	MEDIAN TYPE	MARKED LANES	AADT	
OLD OCEAN CITY BLVD	U -Minor Arterial	STATE SECONDARY		State Highway Agency	009.246	US 50	OCEAN GATEWAY	NONE	2	1,411
					009.260	US 50	OCEAN GATEWAY (WB/L)			

ROUTE NUMBER: MD 354
DIRECTION: NORTH(INVENTORY)

ROAD NAME	FUNCTIONAL CLASS	STATE SYSTEM	NHS	MAINTENANCE	MILEPOINT	MILEPOINT DESCRIPTION	MEDIAN TYPE	MARKED LANES	AADT	
WHITON RD	R -Major Collector	STATE SECONDARY		State Highway Agency	000.000	CO 28	NASSAWANGO RD	NONE	2	941
					000.000	MD 12	SNOW HILL RD			
					000.490	CO 19	DISHAROON RD			
					001.770	CO 27	SHELL RD			
					002.050	CO 25	FOREST LANE RD			
					003.330	CO 26	PORTERS CROSSING RD			
					003.660	CO 20	SHOCKLEY RD			
					004.130	CO 23	SAMUEL RD			
					005.520	CO 18	LAWS RD			
					006.090	CO 22	MT ZION CHURCH RD			
					006.960	CO 20	SHOCKLEY RD			
					007.120		STRUC #230011001 - TILGHMAN RACE			
					007.190	CO 21	DAVIS BRANCH RD			
					007.640	MD 354	POWELLVILLE RD			
					007.640	CO 92	WHITON CROSSING RD			
007.640		WICOMICO CO/L								

ROUTE NUMBER: MD 359
DIRECTION: NORTH(INVENTORY)

ROAD NAME	FUNCTIONAL CLASS	STATE SYSTEM	NHS	MAINTENANCE	MILEPOINT	MILEPOINT DESCRIPTION	MEDIAN TYPE	MARKED LANES	AADT	
BYPASS RD	R -Local	STATE SECONDARY		State Highway Agency	000.000	ROAD END	NONE	2	0	
					000.080	OP 196				TAYLOR AVE
					000.140	MD 359 B				AMERICAN LEGION DR

MARYLAND DEPARTMENT OF TRANSPORTATION
STATE HIGHWAY ADMINISTRATION
DATA SERVICES DIVISION

2020 HIGHWAY LOCATION REFERENCE

COUNTY: WORCESTER
DISTRICT: 1
DATE: 10/28/2021
VERSION:1.0

ROUTE NUMBER: MD 359
DIRECTION: NORTH(INVENTORY)

ROAD NAME	FUNCTIONAL CLASS	STATE SYSTEM	NHS	MAINTENANCE	MILEPOINT	MILEPOINT DESCRIPTION	MEDIAN TYPE	MARKED LANES	AADT	
BYPASS RD	R -Local	STATE SECONDARY		State Highway Agency	000.680	CO 311	CARTER RD	NONE	2	0
					000.680	CO 76	GROTON RD			
					001.090	MD 756	OLD SNOW HILL RD			

ROUTE NUMBER: MD 359 A
DIRECTION: NORTH(INVENTORY)

ROAD NAME	FUNCTIONAL CLASS	STATE SYSTEM	NHS	MAINTENANCE	MILEPOINT	MILEPOINT DESCRIPTION	MEDIAN TYPE	MARKED LANES	AADT	
OLDS RD	R -Local	STATE SECONDARY		State Highway Agency	000.000	MD 756	OLD SNOW HILL RD	NONE	2	0
					000.140		ROAD END			

ROUTE NUMBER: MD 359 B
DIRECTION: NORTH(INVENTORY)

ROAD NAME	FUNCTIONAL CLASS	STATE SYSTEM	NHS	MAINTENANCE	MILEPOINT	MILEPOINT DESCRIPTION	MEDIAN TYPE	MARKED LANES	AADT	
AMERICAN LEGION DR	R -Local	STATE SECONDARY		State Highway Agency	000.000	MD 359	BYPASS RD	NONE	2	0
					000.040	US 113	WORCESTER HWY (SB/L)			
					000.060	US 113	WORCESTER HWY			

ROUTE NUMBER: MD 364
DIRECTION: NORTH(INVENTORY)

ROAD NAME	FUNCTIONAL CLASS	STATE SYSTEM	NHS	MAINTENANCE	MILEPOINT	MILEPOINT DESCRIPTION	MEDIAN TYPE	MARKED LANES	AADT	
DIVIDING CREEK RD	R -Major Collector	STATE SECONDARY		State Highway Agency	000.000	MD 364	DIVIDING CREEK RD	NONE	2	915
					000.000		SOMERSET CO/L			
					000.000		STRUC #190010001 - DIVIDING CREEK			
					000.550	CO 41	FLEMING MILL RD			
					000.870	CO 42	MC MASTER RD SPUR			
					001.270	CO 346	MC MASTER RD SPUR			
					001.270	CO 39	WHITESBURG RD SPUR			
					001.540	CO 297	WHITESBURG RD			

MARYLAND DEPARTMENT OF TRANSPORTATION
STATE HIGHWAY ADMINISTRATION
DATA SERVICES DIVISION

2020 HIGHWAY LOCATION REFERENCE

COUNTY: WORCESTER
DISTRICT: 1
DATE: 10/28/2021
VERSION:1.0

ROUTE NUMBER: MD 364
DIRECTION: NORTH(INVENTORY)

ROAD NAME	FUNCTIONAL CLASS	STATE SYSTEM	NHS	MAINTENANCE	MILEPOINT	MILEPOINT DESCRIPTION	MEDIAN TYPE	MARKED LANES	AADT	
DIVIDING CREEK RD	R -Major Collector	STATE SECONDARY		State Highway Agency	002.020	CO 297	WHITESBURG RD	NONE	2	915
					002.240	CO 301	CELLAR HOUSE RD			
	R -Local				002.710	CO 301	CELLAR HOUSE RD			
					002.710	CO 28	NASSAWANGO RD			

ROUTE NUMBER: MD 365
DIRECTION: EAST(INVENTORY)

ROAD NAME	FUNCTIONAL CLASS	STATE SYSTEM	NHS	MAINTENANCE	MILEPOINT	MILEPOINT DESCRIPTION	MEDIAN TYPE	MARKED LANES	AADT	
S BAY ST	R -Major Collector	STATE SECONDARY		State Highway Agency	000.000	US 113 BU	E MARKET ST	NONE	2	965
					000.000	MU 260	PARK ROW			
					000.060	MU 380	WALNUT ST			
					000.130	MU 161	E FEDERAL ST			
					000.220	MU 230	E MARTIN ST			
					000.240	MU 360	TIMMONS ST			
					000.370	MU 30	BELT ST			
					000.740	CO 402	JOHN WALTER SMITH PARK RD			
					000.970	CO 397	JOYNER RD			
					001.025	XO 138	CROSSOVER			
					001.025	US 113	WORCESTER HWY (SB/L)			
					001.035	XO 139	CROSSOVER			
					001.035	US 113	WORCESTER HWY			
					001.120		STRUC #230012001 - PATTYS BRANCH			
					001.990	CO 109	MCCABES CORNER RD			
					002.480	CO 116	MT WESLEY RD			
					002.720	CO 111	SCOTLAND RD			
					003.200	CO 117	DOUBLE BRIDGES RD			
					004.350	CO 110	SPENCE CHURCH RD			
					PUBLIC LANDING RD	R -Minor Collector				
004.710	CO 317	TAYLOR RD								

MARYLAND DEPARTMENT OF TRANSPORTATION
STATE HIGHWAY ADMINISTRATION
DATA SERVICES DIVISION

2020 HIGHWAY LOCATION REFERENCE

COUNTY: WORCESTER
DISTRICT: 1
DATE: 10/28/2021
VERSION:1.0

ROUTE NUMBER: MD 365
DIRECTION: EAST(INVENTORY)

ROAD NAME	FUNCTIONAL CLASS	STATE SYSTEM	NHS	MAINTENANCE	MILEPOINT	MILEPOINT DESCRIPTION	MEDIAN TYPE	MARKED LANES	AADT	
PUBLIC LANDING RD	R -Minor Collector	STATE SECONDARY		State Highway Agency	006.180	CO 104	OUTTEN RD	NONE	2	455
					006.260	CO 101	BAYSIDE RD			
					006.290	CO 103	PUBLIC LANDING WHARF RD			

ROUTE NUMBER: MD 366
DIRECTION: EAST(INVENTORY)

ROAD NAME	FUNCTIONAL CLASS	STATE SYSTEM	NHS	MAINTENANCE	MILEPOINT	MILEPOINT DESCRIPTION	MEDIAN TYPE	MARKED LANES	AADT		
STOCKTON RD	R -Major Collector	STATE SECONDARY		State Highway Agency	000.000	US 13 BU	MARKET ST	NONE	2	1,365	
					000.191	US 13	OCEAN HWY (SB/L)				
					000.209	US 13	OCEAN HWY				
					000.830	CO 310	BUCK HARBOR RD				
					000.830	CO 76	GROTON RD				
					002.420	CO 309	REDDEN RD				
					002.930	CO 77	BOSTON RD				
					002.930	CO 81	BYRD RD				
					003.000		STRUC #230041001 - PILCHARD CREEK				
					003.410	CO 308	HOLLY SWAMP RD				811
					003.410	CO 80	LAMBERTSON RD				
					004.090	MD 703	KLEJ GRANGE RD				
					006.900	CO 89	BIRD HILL RD				
					007.690	CO 79	LITTLE MILL RD				
					008.020	CO 433	HURSLEY RD				
					008.030	CO 792	ST PAULS RD				
					008.047	CO 693	ST JOHNS RD				
					008.050	CO 775	GRANT RD				
					008.200	OP 27	WESLEY RD				
					008.310	OP 26	TRAIN STATION RD				
					008.330	OP 29	NO NAME				
					008.340	OP 25	MADISON RD				

MARYLAND DEPARTMENT OF TRANSPORTATION
STATE HIGHWAY ADMINISTRATION
DATA SERVICES DIVISION

2020 HIGHWAY LOCATION REFERENCE

COUNTY: WORCESTER
DISTRICT: 1
DATE: 10/28/2021
VERSION:1.0

ROUTE NUMBER: MD 366
DIRECTION: EAST(INVENTORY)

ROAD NAME	FUNCTIONAL CLASS	STATE SYSTEM	NHS	MAINTENANCE	MILEPOINT	MILEPOINT DESCRIPTION	MEDIAN TYPE	MARKED LANES	AADT	
GEORGE ISLAND LANDING RD	R -Minor Collector	STATE SECONDARY		State Highway Agency	008.390	MD 12	SNOW HILL RD	NONE	2	695
					009.310	OP 4	TICKTOWN RD			
					009.460	CO 84	GREENBACKVILLE RD			
					009.460	OP 58	PORTERSVILLE RD			
					009.660	OP 58	PORTERSVILLE RD			
					011.170	OP 464	GEORGE ISLAND PUBLIC LDG			

ROUTE NUMBER: MD 367
DIRECTION: EAST(INVENTORY)

ROAD NAME	FUNCTIONAL CLASS	STATE SYSTEM	NHS	MAINTENANCE	MILEPOINT	MILEPOINT DESCRIPTION	MEDIAN TYPE	MARKED LANES	AADT	
BISHOPVILLE RD	R -Minor Collector	STATE SECONDARY		State Highway Agency	000.000	CO 235	BISHOPVILLE RD	NONE	2	4,523
					000.085	US 113	WORCESTER HWY (SB/L)			
	R -Major Collector				000.090					
					000.096	US 113	WORCESTER HWY			
					000.250	CO 234	OLD STAGE RD			
					001.730	CO 335	HOTEL RD			
					001.730	CO 216	JARVIS RD			
					001.790		STRUC #230013001 - BUNTINGS BRANCH			
					001.840	MD 368	ST MARTINS NECK RD			
					001.900	CO 232	BANK ST			
					001.960	CO 231	BISHOP ST			
					002.130	CO 219	AMES RD			
					002.130	MD 568	HATCHERY RD			
					002.600		DELAWARE ST/L			
					002.600	OP 471	WEST LINE RD			

MARYLAND DEPARTMENT OF TRANSPORTATION
STATE HIGHWAY ADMINISTRATION
DATA SERVICES DIVISION

2020 HIGHWAY LOCATION REFERENCE

COUNTY: WORCESTER
DISTRICT: 1
DATE: 10/28/2021
VERSION:1.0

ROUTE NUMBER: MD 368
DIRECTION: NORTH(INVENTORY)

ROAD NAME	FUNCTIONAL CLASS	STATE SYSTEM	NHS	MAINTENANCE	MILEPOINT	MILEPOINT DESCRIPTION	MEDIAN TYPE	MARKED LANES	AADT	
ST MARTINS NECK RD	R -Minor Collector	STATE SECONDARY		State Highway Agency	000.000	CO 220	ST MARTINS NECK RD	NONE	2	1,885
					000.060	CO 219	AMES RD			
					000.280	MD 367	BISHOPVILLE RD			

ROUTE NUMBER: MD 371
DIRECTION: NORTH(INVENTORY)

ROAD NAME	FUNCTIONAL CLASS	STATE SYSTEM	NHS	MAINTENANCE	MILEPOINT	MILEPOINT DESCRIPTION	MEDIAN TYPE	MARKED LANES	AADT	
CEDAR HALL RD	R -Local R -Minor Collector	STATE SECONDARY		State Highway Agency	000.000	CO 58	CEDARHALL WHARF RD	NONE	2	461
					000.070	CO 304	COLONA RD			
					000.180	CO 59	HICKORY POINT RD			
					000.480	CO 60	VIA RD			
					001.060	CO 61	BISHOP RD			
					001.240	CO 54	NEW BRIDGE RD			
					001.540	CO 45	CYPRESS RD			
					002.400	CO 62	HILLMAN RD			
					003.110	CO 274	POCOMOKE BELTWAY			
					003.720	CO 53	DUN SWAMP RD			
					004.060	CO 49	MCMICHAEL AVE			
					004.270	MU 80	BROAD ST			
					004.270	MU 510	SECOND ST			

SECOND ST

ROUTE NUMBER: MD 374
DIRECTION: EAST(INVENTORY)

ROAD NAME	FUNCTIONAL CLASS	STATE SYSTEM	NHS	MAINTENANCE	MILEPOINT	MILEPOINT DESCRIPTION	MEDIAN TYPE	MARKED LANES	AADT	
LIBERTYTOWN RD	R -Major Collector	STATE SECONDARY		State Highway Agency	000.000	MD 374	BURBAGE CROSSING RD	NONE	2	1,935
					000.000		STRUC #230017001 - POCOMOKE RIVER			
					000.000		WICOMICO CO/L			
					000.570	CO 105	SANDYFIELD RD			
					000.940	OP 441	LEE RD			

MARYLAND DEPARTMENT OF TRANSPORTATION
STATE HIGHWAY ADMINISTRATION
DATA SERVICES DIVISION

2020 HIGHWAY LOCATION REFERENCE

COUNTY: WORCESTER
DISTRICT: 1
DATE: 10/28/2021
VERSION:1.0

ROUTE NUMBER: MD 374
DIRECTION: EAST(INVENTORY)

ROAD NAME	FUNCTIONAL CLASS	STATE SYSTEM	NHS	MAINTENANCE	MILEPOINT	MILEPOINT DESCRIPTION	MEDIAN TYPE	MARKED LANES	AADT	
LIBERTYTOWN RD	R -Major Collector	STATE SECONDARY		State Highway Agency	001.790	CO 131	NINEPIN BRANCH RD	NONE	2	1,935
					003.630	CO 321	IRONSHIRE STATION RD			
					003.630	CO 322	PURNELL CROSSING RD			
					004.010		STRUC #230014001 - LIBERTYTOWN BRANCH			
					004.680	CO 135	TIMMONSTOWN RD			
					004.830	CO 146	CEDAR LANE RD			
					005.980	CO 165	NARROW BRANCH RD			
					007.960					
					008.085	MU 388	PROSPECT DR			
					008.120	MU 15	ANN DR			
					008.210	MU 110	ESHAM AVE			
					008.263	MU 72	BUTTERCUP CT			
					008.420	MU 184	HENRYS MILL DR			
008.470	MU 370	WASHINGTON ST								
008.480	MU 180	HARRISON AVE								
008.580	MU 380	WEST ST								
008.610	MD 375	COMMERCE ST								
008.670	MU 140	GAY ST								
008.700	MD 818	S MAIN ST								

ROUTE NUMBER: MD 375
DIRECTION: NORTH(INVENTORY)

ROAD NAME	FUNCTIONAL CLASS	STATE SYSTEM	NHS	MAINTENANCE	MILEPOINT	MILEPOINT DESCRIPTION	MEDIAN TYPE	MARKED LANES	AADT	
COMMERCE ST	U -Local	STATE SECONDARY		State Highway Agency	000.000	MD 818	N MAIN ST	NONE	1	0
					000.000	MU 250	PITTS ST			
					000.060	MD 374	BROAD ST			

MARYLAND DEPARTMENT OF TRANSPORTATION
STATE HIGHWAY ADMINISTRATION
DATA SERVICES DIVISION

2020 HIGHWAY LOCATION REFERENCE

COUNTY: WORCESTER
DISTRICT: 1
DATE: 10/28/2021
VERSION:1.0

ROUTE NUMBER: MD 376
DIRECTION: EAST(INVENTORY)

ROAD NAME	FUNCTIONAL CLASS	STATE SYSTEM	NHS	MAINTENANCE	MILEPOINT	MILEPOINT DESCRIPTION	MEDIAN TYPE	MARKED LANES	AADT
BAY ST	U -Minor Arterial	STATE SECONDARY		State Highway Agency	000.000 MU 190	JEFFERSON ST	NONE	2	4,981
					000.000 MD 818	S MAIN ST			
					000.010 MD 377	WILLIAM ST			
					000.120 MU 90	CHURCH ST			
					000.160 MU 250	PITTS ST			
					000.210 MU 31	BRANCH ST			
					000.415 US 113	WORCESTER HWY (SB/L)			
					000.425 US 113	WORCESTER HWY			
					000.460 MU 100	DECATUR ST			
					000.480 MU 120	FLOWER ST			
ASSATEAGUE RD					000.830	STRUC #230039001 - HUDSON BRANCH			
					000.840 MU 25	BOTTLE BRANCH RD			
					000.970 CO 762	KITTS BRANCH RD			
					001.670 CO 140	HARRISON RD			
					001.740	STRUC #230019001 - TRAPPE CREEK			
	U -Major Collector				001.750 CO 154	SINEPUXENT RD			
	R -Major Collector				002.297 CO 746	PHEASANT RD			
					002.510 CO 708	HUNTING HOUND RD			
					002.860 CO 682	SADDLECREEK DR			
					003.260 CO 148	BURBAGE RD			
					003.850	STRUC #230015001 - AYRES CREEK			
					004.560 MD 611	STEPHEN DECATUR HWY			

ROUTE NUMBER: MD 377
DIRECTION: NORTH(INVENTORY)

ROAD NAME	FUNCTIONAL CLASS	STATE SYSTEM	NHS	MAINTENANCE	MILEPOINT	MILEPOINT DESCRIPTION	MEDIAN TYPE	MARKED LANES	AADT
WILLIAM ST	U -Minor Arterial	STATE SECONDARY		State Highway Agency	000.000 MD 376	BAY ST	NONE	2	2,405
					000.040 MU 250	PITTS ST			
					000.100 MU 360	VINE ST			

MARYLAND DEPARTMENT OF TRANSPORTATION
STATE HIGHWAY ADMINISTRATION
DATA SERVICES DIVISION

2020 HIGHWAY LOCATION REFERENCE

COUNTY: WORCESTER
DISTRICT: 1
DATE: 10/28/2021
VERSION:1.0

ROUTE NUMBER: MD 377

DIRECTION: NORTH(INVENTORY)

ROAD NAME	FUNCTIONAL CLASS	STATE SYSTEM	NHS	MAINTENANCE	MILEPOINT	MILEPOINT DESCRIPTION	MEDIAN TYPE	MARKED LANES	AADT	
WILLIAM ST	U -Minor Arterial	STATE SECONDARY		State Highway Agency	000.180	MU 260	POWELLTON AVE	NONE	2	2,405
					000.276	MU 386	WALNUT HILL DR			
					000.400	MU 80	CEDAR AVE			
					000.480	MU 130	FRANKLIN AVE			
					000.560	MU 160	GRAHAM AVE			
					000.780	MD 346	OLD OCEAN CITY BLVD			

ROUTE NUMBER: MD 378

DIRECTION: NORTH(INVENTORY)

ROAD NAME	FUNCTIONAL CLASS	STATE SYSTEM	NHS	MAINTENANCE	MILEPOINT	MILEPOINT DESCRIPTION	MEDIAN TYPE	MARKED LANES	AADT	
BALTIMORE AVE	U -Minor Arterial	STATE SECONDARY		State Highway Agency	000.000	MD 528	S 1ST ST	NONE	3	15,053
					000.060	MU 310	S DIVISION ST			
					000.120	MU 1020	WORCESTER ST			
					000.160	MU 940	WICOMICO ST			
					000.210	MU 760	SOMERSET ST			
					000.260	MU 330	DORCHESTER ST			
					000.300	MU 850	TALBOT ST			
					000.350	MU 200	CAROLINE ST #2			
					000.390	US 50	N DIVISION ST			
					000.475	MD 378 A	1ST ST			
	000.540	MU 9020	2ND ST							
	000.610	MU 9030	3RD ST							
	000.680	MU 9035	4TH ST							
	000.750	MU 9040	5TH ST							
	000.820	MU 9045	6TH ST							
	000.890	MU 9050	7TH ST							
	000.920	MU 820	SURF AVE							
	000.950	MU 9055	8TH ST	2						
	001.020	MD 378 B	9TH ST							

MARYLAND DEPARTMENT OF TRANSPORTATION
STATE HIGHWAY ADMINISTRATION
DATA SERVICES DIVISION

2020 HIGHWAY LOCATION REFERENCE

COUNTY: WORCESTER
DISTRICT: 1
DATE: 10/28/2021
VERSION:1.0

ROUTE NUMBER: MD 378
DIRECTION: NORTH(INVENTORY)

ROAD NAME	FUNCTIONAL CLASS	STATE SYSTEM	NHS	MAINTENANCE	MILEPOINT	MILEPOINT DESCRIPTION	MEDIAN TYPE	MARKED LANES	AADT
BALTIMORE AVE	U -Major Collector	STATE SECONDARY		State Highway Agency	001.090 MU 9065	10TH ST	NONE	2	15,053
					001.140 MU 9070	11TH ST			
					001.190 MU 9075	12TH ST			
					001.250 MU 1015	WOOD LA			
					001.280 MU 9081	13TH ST			
					001.350 MU 9086	14TH ST			
15TH ST					001.435			1	
					001.460 MU 980	WILMINGTON LA			
					001.484 MD 528	PHILADELPHIA AVE (NB/L)			
					001.490 MU 9090	15TH ST			
					001.490 MD 528	PHILADELPHIA AVE			

ROUTE NUMBER: MD 378 A
DIRECTION: WEST(INVENTORY)

ROAD NAME	FUNCTIONAL CLASS	STATE SYSTEM	NHS	MAINTENANCE	MILEPOINT	MILEPOINT DESCRIPTION	MEDIAN TYPE	MARKED LANES	AADT
1ST ST	U -Major Collector	STATE SECONDARY		State Highway Agency	000.000 MU 9010	1ST ST	NONE	2	3,641
					000.000 MD 378	BALTIMORE AVE			
					000.040 MU 990	WILMINGTON LA #2		1	
					000.070 MU 9010	1ST ST			
					000.070 MD 528	PHILADELPHIA AVE			

ROUTE NUMBER: MD 378 B
DIRECTION: WEST(INVENTORY)

ROAD NAME	FUNCTIONAL CLASS	STATE SYSTEM	NHS	MAINTENANCE	MILEPOINT	MILEPOINT DESCRIPTION	MEDIAN TYPE	MARKED LANES	AADT
9TH ST	U -Minor Collector	STATE SECONDARY		State Highway Agency	000.000 MU 9060	9TH ST	NONE	2	5,463
					000.000 MD 378	BALTIMORE AVE			
					000.030 MU 980	WILMINGTON LA			
					000.040			1	
					000.060 MD 528	PHILADELPHIA AVE (NB/L)			

MARYLAND DEPARTMENT OF TRANSPORTATION
STATE HIGHWAY ADMINISTRATION
DATA SERVICES DIVISION

2020 HIGHWAY LOCATION REFERENCE

COUNTY: WORCESTER
DISTRICT: 1
DATE: 10/28/2021
VERSION:1.0

ROUTE NUMBER: MD 378 B
DIRECTION: WEST(INVENTORY)

ROAD NAME	FUNCTIONAL CLASS	STATE SYSTEM	NHS	MAINTENANCE	MILEPOINT	MILEPOINT DESCRIPTION	MEDIAN TYPE	MARKED LANES	AADT
9TH ST	U -Minor Collector	STATE SECONDARY		State Highway Agency	000.070 MU 9060	9TH ST	NONE	1	5,463
					000.070 MD 528	PHILADELPHIA AVE			

ROUTE NUMBER: MD 452
DIRECTION: NORTH(INVENTORY)

ROAD NAME	FUNCTIONAL CLASS	STATE SYSTEM	NHS	MAINTENANCE	MILEPOINT	MILEPOINT DESCRIPTION	MEDIAN TYPE	MARKED LANES	AADT	
FRIENDSHIP RD	U -Major Collector	STATE SECONDARY		State Highway Agency	000.000 US 50	OCEAN GATEWAY	NONE	2	1,215	
					000.000 MU 305	SEAHAWK RD				
	R -Minor Collector					000.005 US 50	OCEAN GATEWAY (WB/L)			
						000.020 MD 707 B	GREYS CORNER RD			
						000.370 CO 213	GRIFFIN RD			
						000.930 CO 334	CATHELL RD			
						000.930 CO 210	GEORGETOWN RD			
						001.330 CO 212	CASH RD			
						001.640 MD 575	WORCESTER HWY			

ROUTE NUMBER: MD 528
DIRECTION: SOUTH(INVENTORY)

ROAD NAME	FUNCTIONAL CLASS	STATE SYSTEM	NHS	MAINTENANCE	MILEPOINT	MILEPOINT DESCRIPTION	MEDIAN TYPE	MARKED LANES	AADT
COASTAL HWY	U -Principal Arterial – Other	STATE SECONDARY	NHS	State Highway Agency	000.000	DELAWARE ST/L	CURBED	5	23,743
					000.005 MU 9645	146TH ST			
					000.010				
					000.057 MU 9641	145TH ST			
					000.063 XO 42	CROSSOVER			
					000.127 MU 9636	144TH ST			
					000.203 MU 9630	143RD ST			
					000.267 MU 9625	142ND ST			
					000.340 MU 9620	141ST ST			
					000.420 MU 9615	140TH ST			

MARYLAND DEPARTMENT OF TRANSPORTATION
STATE HIGHWAY ADMINISTRATION
DATA SERVICES DIVISION

2020 HIGHWAY LOCATION REFERENCE

COUNTY: WORCESTER
DISTRICT: 1
DATE: 10/28/2021
VERSION:1.0

ROUTE NUMBER: MD 528
DIRECTION: SOUTH(INVENTORY)

ROAD NAME	FUNCTIONAL CLASS	STATE SYSTEM	NHS	MAINTENANCE	MILEPOINT	MILEPOINT DESCRIPTION	MEDIAN TYPE	MARKED LANES	AADT
COASTAL HWY	U -Principal Arterial – Other	STATE SECONDARY	NHS	State Highway Agency	000.490 MU 9610	139TH ST	CURBED	6	23,743
					000.560 MU 9605	138TH ST			
					000.620 MU 9600	137TH ST			
					000.693 MU 9595	136TH ST			
					000.760 MU 9590	135TH ST			
					000.830 MU 9586	134TH ST			
					000.896 MU 9580	133RD ST			
					000.970 MU 9575	132ND ST			
					001.040 MU 9570	131ST ST			
					001.045 XO 58	CROSSOVER			
					001.124 MU 9565	130TH ST			
					001.216 XO 3	CROSSOVER			
					001.330 MU 9550	127TH ST			
					001.470 MU 9541	125TH ST			
					001.610 MU 9530	123RD ST			
					001.720 MU 364	GEORGIA AVE			
					001.830 MU 365	120TH ST			
					001.960 MU 9505	118TH ST			
					002.030 MU 500	NEWPORT BAY RD			
					002.090 MU 410	JAMESTOWN RD			
					002.144 XO 56	CROSSOVER			
					002.186 XO 47	CROSSOVER			
					002.280 MU 9500	112TH ST			
					002.340 MU 210	CHANNEL BUOY RD			
					002.400 MU 540	OLD WHARF RD			
					002.460 MU 1010	WINTER HARBOR DR			
					002.520 MU 530	OLD LANDING RD			
					002.730 MU 9495	100TH ST			
					002.780 MU 9499	99TH ST			
					002.963 MU 9490	94TH ST			

MARYLAND DEPARTMENT OF TRANSPORTATION
STATE HIGHWAY ADMINISTRATION
DATA SERVICES DIVISION

2020 HIGHWAY LOCATION REFERENCE

COUNTY: WORCESTER
DISTRICT: 1
DATE: 10/28/2021
VERSION:1.0

ROUTE NUMBER: MD 528
DIRECTION: SOUTH(INVENTORY)

ROAD NAME	FUNCTIONAL CLASS	STATE SYSTEM	NHS	MAINTENANCE	MILEPOINT	MILEPOINT DESCRIPTION	MEDIAN TYPE	MARKED LANES	AADT
COASTAL HWY	U -Principal Arterial – Other	STATE SECONDARY	NHS	State Highway Agency	002.970 MU 9490		CURBED	6	41,603
					003.050 MU 10	ARCTIC AVE			
					003.170 MU 560	PACIFIC AVE			
					003.290 MU 120	BERING RD			
					003.350 MU 9450	86TH ST			
					003.390 MU 9445	85TH ST			
					003.440 MU 9440	84TH ST			
					003.490 MU 9435	83RD ST			
					003.550 MU 9430	82ND ST			
					003.610 MU 9425	81ST ST			
					003.670 MU 9421	80TH ST			
					003.730 MU 9416	79TH ST			
					003.780 MU 9411	78TH ST			
					003.836 MU 9405	77TH ST			
					003.900 MU 9401	76TH ST			
					003.960 MU 9396	75TH ST			
					004.010 MU 9390	74TH ST			
					004.070 MU 9386	73RD ST			
					004.130 MU 9381	72ND ST			
					004.190 MU 9375	71ST ST			
					004.240 MU 9370	70TH ST			
					004.300 MU 9366	69TH ST			
					004.350 MU 9360	68TH ST			
					004.420 MU 9356	67TH ST			
					004.480 MU 9350	66TH ST			
					004.530 MU 9345	65TH ST			
					004.590 MU 9340	64TH ST			
					004.650 MU 9336	63RD ST			
					004.705 MD 90	OCEAN CITY EXPWY (WB/L)			
					004.712 MD 90	OCEAN CITY EXPWY			

MARYLAND DEPARTMENT OF TRANSPORTATION
STATE HIGHWAY ADMINISTRATION
DATA SERVICES DIVISION

2020 HIGHWAY LOCATION REFERENCE

COUNTY: WORCESTER
DISTRICT: 1
DATE: 10/28/2021
VERSION:1.0

ROUTE NUMBER: MD 528
DIRECTION: SOUTH(INVENTORY)

ROAD NAME	FUNCTIONAL CLASS	STATE SYSTEM	NHS	MAINTENANCE	MILEPOINT	MILEPOINT DESCRIPTION	MEDIAN TYPE	MARKED LANES	AADT
COASTAL HWY	U -Principal Arterial – Other	STATE SECONDARY	NHS	State Highway Agency	004.760 MU 9327	61ST ST	CURBED	6	41,603
					004.820 MU 9321	60TH ST			
					004.880 MU 9315	59TH ST			
					004.940 MU 9311	58TH ST			
					004.990 MU 9305	57TH ST			
					005.050 MU 9300	56TH ST			
					005.230 MU 9285	53RD ST			
					005.280 MU 9280	52ND ST			
					005.470 MU 9266	49TH ST			
					005.510 MU 9260	48TH ST			
					005.700 MU 9245	45TH ST			
					005.750 MU 9240	44TH ST			
					005.870 OP 433	42ND ST			
					005.930 MU 9225	41ST ST			
					006.020 MU 255	CONVENTION CENTER DR			
					006.190 MU 870	TRIMPER AVE			
					006.220 MU 9200	36TH ST			
					006.250 MU 390	HITCHENS AVE			
PHILADELPHIA AVE					006.390 MU 9185	33RD ST			31,373
					006.450 MU 9180	32ND ST			
					006.590 MU 9170	30TH ST			
					006.720 MU 650	ROBIN DR			
					006.770 MU 810	SUNSET DR			
					006.810 MU 110	BAYSHORE DR			
					006.860 MU 9150	26TH ST			
					006.920 MU 9146	25TH ST			
					007.040 MU 9135	23RD ST			
					007.110 MU 9130	22ND ST			
					007.170 MU 9125	21ST ST			
					007.300 MU 320	DOLPHIN ST			

MARYLAND DEPARTMENT OF TRANSPORTATION
STATE HIGHWAY ADMINISTRATION
DATA SERVICES DIVISION

2020 HIGHWAY LOCATION REFERENCE

COUNTY: WORCESTER
DISTRICT: 1
DATE: 10/28/2021
VERSION:1.0

ROUTE NUMBER: MD 528
DIRECTION: SOUTH(INVENTORY)

ROAD NAME	FUNCTIONAL CLASS	STATE SYSTEM	NHS	MAINTENANCE	MILEPOINT	MILEPOINT DESCRIPTION	MEDIAN TYPE	MARKED LANES	AADT						
PHILADELPHIA AVE	U -Principal Arterial – Other	STATE SECONDARY	NHS	State Highway Agency	007.380	MU 430	KINGFISH ST	CURBED	6	31,373					
					007.440	MU 9105	17TH ST								
					007.510	MU 9100	16TH ST								
					007.570	MD 378	15TH ST				5				
					007.630	MU 9085	14TH ST								
					007.700	MU 9080	13TH ST								
					007.790	MU 9075	12TH ST								
					007.850	MU 9071	11TH ST								
					007.890	MU 9066	10TH ST								
					007.930						4				
					007.960	MD 378 B	9TH ST				NONE	3	16,513		
					007.960		BEGIN ONE-WAY SOUTHBOUND								
					008.030	MU 9055	8TH ST								
					008.090	MU 9050	7TH ST								
					008.160	MU 9045	6TH ST								
					008.230	MU 9040	5TH ST								
					008.300	MU 9035	4TH ST								
					008.360	MU 9030	3RD ST								
					008.440	MU 9020	2ND ST							4	
					008.506	MD 378 A	1ST ST								
					008.510									2	
					008.555	US 50	OCEAN GATEWAY (WB/L)								
					008.610	US 50	N DIVISION ST								7,103
					008.620	MU 200	CAROLINE ST #2								
					008.640									3	
					008.680	MU 850	TALBOT ST								
					008.720	MU 330	DORCHESTER ST								
008.760	MU 760	SOMERSET ST													
008.820	MU 940	WICOMICO ST													
008.860	MU 1020	WORCESTER ST													

MARYLAND DEPARTMENT OF TRANSPORTATION
STATE HIGHWAY ADMINISTRATION
DATA SERVICES DIVISION

2020 HIGHWAY LOCATION REFERENCE

COUNTY: WORCESTER
DISTRICT: 1
DATE: 10/28/2021
VERSION:1.0

ROUTE NUMBER: MD 528
DIRECTION: SOUTH(INVENTORY)

ROAD NAME	FUNCTIONAL CLASS	STATE SYSTEM	NHS	MAINTENANCE	MILEPOINT	MILEPOINT DESCRIPTION	MEDIAN TYPE	MARKED LANES	AADT
PHILADELPHIA AVE	U -Minor Arterial	STATE SECONDARY		State Highway Agency	008.930 MU 310	S DIVISION ST	NONE	3	7,103
					008.980			1	
S 1ST ST					009.030 MU 70	S BALTIMORE AVE			
					009.040 MD 378	BALTIMORE AVE			
					009.040 MU 9015	S 1ST ST			

ROUTE NUMBER: MD 568
DIRECTION: NORTH(INVENTORY)

ROAD NAME	FUNCTIONAL CLASS	STATE SYSTEM	NHS	MAINTENANCE	MILEPOINT	MILEPOINT DESCRIPTION	MEDIAN TYPE	MARKED LANES	AADT
HATCHERY RD	R -Minor Collector	STATE SECONDARY		State Highway Agency	000.000 CO 219	AMES RD	NONE	2	613
					000.000 MD 367	BISHOPVILLE RD			
					000.180 OP 53	CEMETERY RD			
					000.410	DELAWARE ST/L			

ROUTE NUMBER: MD 575
DIRECTION: EAST(INVENTORY)

ROAD NAME	FUNCTIONAL CLASS	STATE SYSTEM	NHS	MAINTENANCE	MILEPOINT	MILEPOINT DESCRIPTION	MEDIAN TYPE	MARKED LANES	AADT
WORCESTER HWY	R -Local	STATE SECONDARY		State Highway Agency	000.000 US 113	WORCESTER HWY	CURBED	2	1,023
	R -Minor Collector				000.820 MD 452	FRIENDSHIP RD	NONE		
	R -Local				000.870 CO 747	CAREY RD			
					000.880 CO 214	JONES RD			
					001.700 MD 90	OCEAN CITY EXPWY			
					001.700	STRUC #230031002			
					002.390 RP 113	RAMP 4 FR US 113 NB TO MD 575			
					002.615		PAINTED (UNDIV)		
					002.700 MD 589	RACETRACK RD	NONE		
					002.700 RP 113	RAMP 3 FR MD 589 TO RAMP 2 (TO US 113)			

MARYLAND DEPARTMENT OF TRANSPORTATION
STATE HIGHWAY ADMINISTRATION
DATA SERVICES DIVISION

2020 HIGHWAY LOCATION REFERENCE

COUNTY: WORCESTER
DISTRICT: 1
DATE: 10/28/2021
VERSION:1.0

ROUTE NUMBER: MD 575 A
DIRECTION: SOUTH(INVENTORY)

ROAD NAME	FUNCTIONAL CLASS	STATE SYSTEM	NHS	MAINTENANCE	MILEPOINT	MILEPOINT DESCRIPTION	MEDIAN TYPE	MARKED LANES	AADT		
WEST FRONTAGE RD	R -Local	STATE SECONDARY		State Highway Agency	000.000	US 113	WORCESTER HWY (SB/L)	NONE	1	0	
					000.156					2	
					000.268	MD 589	RACETRACK RD	PAINTED (UNDIV)			
					000.441			NONE	1		
					000.533	US 113	WORCESTER HWY (SB/L)				

ROUTE NUMBER: MD 575 B
DIRECTION: NORTH(INVENTORY)

ROAD NAME	FUNCTIONAL CLASS	STATE SYSTEM	NHS	MAINTENANCE	MILEPOINT	MILEPOINT DESCRIPTION	MEDIAN TYPE	MARKED LANES	AADT		
OLD US 113	R -Local	STATE SECONDARY		State Highway Agency	000.000	US 113	WORCESTER HWY (SB/L)	NONE	1	241	
					000.022					2	
					000.349	CO 251	PITTS RD				
					000.719	MD 575 D	PEERLESS RD				
					000.855		CUL DE SAC				

ROUTE NUMBER: MD 575 C
DIRECTION: EAST(INVENTORY)

ROAD NAME	FUNCTIONAL CLASS	STATE SYSTEM	NHS	MAINTENANCE	MILEPOINT	MILEPOINT DESCRIPTION	MEDIAN TYPE	MARKED LANES	AADT	
SHINGLE LANDING RD	R -Local	STATE SECONDARY		State Highway Agency	000.000	MD 575 D	PEERLESS RD	NONE	2	0
					000.000	US 113	WORCESTER HWY (SB/L)			
					000.011	US 113	WORCESTER HWY			
					000.100	CO 215	SHINGLE LANDING RD			

ROUTE NUMBER: MD 575 D
DIRECTION: WEST(INVENTORY)

ROAD NAME	FUNCTIONAL CLASS	STATE SYSTEM	NHS	MAINTENANCE	MILEPOINT	MILEPOINT DESCRIPTION	MEDIAN TYPE	MARKED LANES	AADT	
PEERLESS RD	R -Minor Collector	STATE SECONDARY		State Highway Agency	000.000	MD 575 C	SHINGLE LANDING RD	NONE	2	475
					000.000	US 113	WORCESTER HWY (SB/L)			

MARYLAND DEPARTMENT OF TRANSPORTATION
STATE HIGHWAY ADMINISTRATION
DATA SERVICES DIVISION

2020 HIGHWAY LOCATION REFERENCE

COUNTY: WORCESTER
DISTRICT: 1
DATE: 10/28/2021
VERSION:1.0

ROUTE NUMBER: MD 575 D
DIRECTION: WEST(INVENTORY)

ROAD NAME	FUNCTIONAL CLASS	STATE SYSTEM	NHS	MAINTENANCE	MILEPOINT	MILEPOINT DESCRIPTION	MEDIAN TYPE	MARKED LANES	AADT
PEERLESS RD	R -Minor Collector	STATE SECONDARY		State Highway Agency	000.036	MD 575 B OLD US 113	NONE	2	475
					000.080	CO 244 PEERLESS RD			

ROUTE NUMBER: MD 575 E
DIRECTION: SOUTH(INVENTORY)

ROAD NAME	FUNCTIONAL CLASS	STATE SYSTEM	NHS	MAINTENANCE	MILEPOINT	MILEPOINT DESCRIPTION	MEDIAN TYPE	MARKED LANES	AADT
DANZI RD	R -Local	STATE SECONDARY		State Highway Agency	000.070	CO 736 DANZI RD	NONE	2	0
					000.210	ROAD END			

ROUTE NUMBER: MD 575 F
DIRECTION: NORTH(INVENTORY)

ROAD NAME	FUNCTIONAL CLASS	STATE SYSTEM	NHS	MAINTENANCE	MILEPOINT	MILEPOINT DESCRIPTION	MEDIAN TYPE	MARKED LANES	AADT
JARVIS RD	R -Local	STATE SECONDARY		State Highway Agency	000.000	XO 188 CROSSOVER	NONE	2	0
					000.000	US 113 WORCESTER HWY			
					000.075	CO 217 BUNTING RD			
					000.110	CO 216 JARVIS RD			

ROUTE NUMBER: MD 575 G
DIRECTION: WEST(INVENTORY)

ROAD NAME	FUNCTIONAL CLASS	STATE SYSTEM	NHS	MAINTENANCE	MILEPOINT	MILEPOINT DESCRIPTION	MEDIAN TYPE	MARKED LANES	AADT
KEPLER LA	R -Local	STATE SECONDARY		State Highway Agency	000.000	XO 189 CROSSOVER	NONE	2	0
					000.000	US 113 WORCESTER HWY (SB/L)			
					000.032	MD 575 H SERVICE RD A			
					000.050	OP 452 KEPLER LA			

MARYLAND DEPARTMENT OF TRANSPORTATION
STATE HIGHWAY ADMINISTRATION
DATA SERVICES DIVISION

2020 HIGHWAY LOCATION REFERENCE

COUNTY: WORCESTER
DISTRICT: 1
DATE: 10/28/2021
VERSION:1.0

ROUTE NUMBER: MD 575 H
DIRECTION: NORTH(INVENTORY)

ROAD NAME	FUNCTIONAL CLASS	STATE SYSTEM	NHS	MAINTENANCE	MILEPOINT	MILEPOINT DESCRIPTION	MEDIAN TYPE	MARKED LANES	AADT	
SERVICE RD A	R -Local	STATE SECONDARY		State Highway Agency	000.000	MD 575 G	KEPLER LA	NONE	2	0
					000.316		CUL DE SAC			

ROUTE NUMBER: MD 575 I
DIRECTION: EAST(INVENTORY)

ROAD NAME	FUNCTIONAL CLASS	STATE SYSTEM	NHS	MAINTENANCE	MILEPOINT	MILEPOINT DESCRIPTION	MEDIAN TYPE	MARKED LANES	AADT	
SERVICE RD B	R -Local	STATE SECONDARY		State Highway Agency	000.000	XO 189	CROSSOVER	NONE	2	0
					000.000	US 113	WORCESTER HWY			
					000.028	OP 71	OLD STAGE RD			
					000.111		CUL DE SAC			

ROUTE NUMBER: MD 575 J
DIRECTION: EAST(INVENTORY)

ROAD NAME	FUNCTIONAL CLASS	STATE SYSTEM	NHS	MAINTENANCE	MILEPOINT	MILEPOINT DESCRIPTION	MEDIAN TYPE	MARKED LANES	AADT	
SERVICE RD C	R -Local	STATE SECONDARY		State Highway Agency	000.000	US 113	WORCESTER HWY	NONE	2	0
					000.127		CUL DE SAC			

ROUTE NUMBER: MD 575 K
DIRECTION: WEST(INVENTORY)

ROAD NAME	FUNCTIONAL CLASS	STATE SYSTEM	NHS	MAINTENANCE	MILEPOINT	MILEPOINT DESCRIPTION	MEDIAN TYPE	MARKED LANES	AADT	
SERVICE RD E	R -Local	STATE SECONDARY		State Highway Agency	000.000	US 113	WORCESTER HWY (SB/L)	NONE	2	0
					000.116		CUL DE SAC			

ROUTE NUMBER: MD 575 L
DIRECTION: EAST(INVENTORY)

ROAD NAME	FUNCTIONAL CLASS	STATE SYSTEM	NHS	MAINTENANCE	MILEPOINT	MILEPOINT DESCRIPTION	MEDIAN TYPE	MARKED LANES	AADT	
HAMMOND RD	R -Local	STATE SECONDARY		State Highway Agency	000.000	MD 610	WHALEYVILLE RD	NONE	2	0
					000.000	US 113	WORCESTER HWY			

MARYLAND DEPARTMENT OF TRANSPORTATION
STATE HIGHWAY ADMINISTRATION
DATA SERVICES DIVISION

2020 HIGHWAY LOCATION REFERENCE

COUNTY: WORCESTER
DISTRICT: 1
DATE: 10/28/2021
VERSION:1.0

ROUTE NUMBER: MD 575 L
DIRECTION: EAST(INVENTORY)

ROAD NAME	FUNCTIONAL CLASS	STATE SYSTEM	NHS	MAINTENANCE	MILEPOINT	MILEPOINT DESCRIPTION	MEDIAN TYPE	MARKED LANES	AADT	
HAMMOND RD	R -Local	STATE SECONDARY		State Highway Agency	000.072	MD 575 M	HANDY LA	NONE	2	0
					000.080	CO 239	HAMMOND RD			

ROUTE NUMBER: MD 575 M
DIRECTION: WEST(INVENTORY)

ROAD NAME	FUNCTIONAL CLASS	STATE SYSTEM	NHS	MAINTENANCE	MILEPOINT	MILEPOINT DESCRIPTION	MEDIAN TYPE	MARKED LANES	AADT	
HANDY LA	R -Local	STATE SECONDARY		State Highway Agency	000.000	MD 575 L	HAMMOND RD	NONE	2	0
					000.280		CUL DE SAC			

ROUTE NUMBER: MD 575 N
DIRECTION: WEST(INVENTORY)

ROAD NAME	FUNCTIONAL CLASS	STATE SYSTEM	NHS	MAINTENANCE	MILEPOINT	MILEPOINT DESCRIPTION	MEDIAN TYPE	MARKED LANES	AADT	
CHURCH RD	R -Local	STATE SECONDARY		State Highway Agency	000.000	US 113	WORCESTER HWY (SB/L)	NONE	2	0
					000.050		ROAD END			

ROUTE NUMBER: MD 589
DIRECTION: NORTH(INVENTORY)

ROAD NAME	FUNCTIONAL CLASS	STATE SYSTEM	NHS	MAINTENANCE	MILEPOINT	MILEPOINT DESCRIPTION	MEDIAN TYPE	MARKED LANES	AADT		
RACETRACK RD	U -Minor Arterial	STATE SECONDARY		State Highway Agency	000.000	US 50	OCEAN GATEWAY	NONE	3	17,512	
					000.014	US 50	OCEAN GATEWAY (WB/L)				
					000.040	MD 707 B	GREYS CORNER RD				2
					000.110						3
					000.270						PAINTED (UNDIV)
					000.500	CO 192	GRIFFIN RD				
					000.501						2
					000.850	CO 193	ADKINS RD				NONE
					000.850	CO 331	GUM POINT RD				
					000.880						PAINTED (UNDIV)

MARYLAND DEPARTMENT OF TRANSPORTATION
STATE HIGHWAY ADMINISTRATION
DATA SERVICES DIVISION

2020 HIGHWAY LOCATION REFERENCE

COUNTY: WORCESTER
DISTRICT: 1
DATE: 10/28/2021
VERSION:1.0

ROUTE NUMBER: MD 589

DIRECTION: NORTH(INVENTORY)

ROAD NAME	FUNCTIONAL CLASS	STATE SYSTEM	NHS	MAINTENANCE	MILEPOINT	MILEPOINT DESCRIPTION	MEDIAN TYPE	MARKED LANES	AADT
RACETRACK RD	U -Minor Arterial	STATE SECONDARY		State Highway Agency	001.070 CO 197	ADKINS RD SPUR	NONE	2	17,512
					001.940 CO 862	EMORY DR			
					002.010		PAINTED (UNDIV)		
					002.118 CO 209	MANKLIN CREEK RD			
					002.122 CO 209	MANKLIN CREEK RD (WB/L)	NONE		
					002.190		CENTER TLA (UNDIV)		
					002.370 CO 334	CATHELL RD	NONE		
					002.490		PAINTED (UNDIV)		
					002.550 RP 90	RAMP 4 FR MD 589 NB TO MD 90 EB			
					002.590 RP 90	RAMP 3 FR RAMP 6 (FR MD 90) TO MD 589 NB	NONE		
					002.630 MD 90	OCEAN CITY EXPWY			8,203
					002.630	STRUC #230026002			
					002.710 RP 90	RAMP 1 FR MD 589 NB TO RAMP 8 (TO MD 90)	PAINTED (UNDIV)		
					002.760 RP 90	RAMP 2 FR MD 90 WB TO MD 589 NB			
					002.890		CENTER TLA (UNDIV)		
					002.965		PAINTED (UNDIV)		
					003.070 CO 583	OCEAN PKWY	NONE		
					003.140		PAINTED (UNDIV)		
	U -Major Collector				003.600 CO 211	BEAUCHAMP RD	NONE		
	R -Major Collector				003.646		PAINTED (UNDIV)		
					004.070 CO 348	SHOWELL SCHOOL RD	NONE		
					004.160		PAINTED (UNDIV)		
					004.531 RP 113	RAMP 2 FR MD 589 WB TO US 113 NB	NONE		
					004.555 RP 113	RAMP 3 FR MD 589 TO RAMP 2 (TO US 113)	PAINTED (UNDIV)	3	
					004.555 MD 575	WORCESTER HWY			
					004.600 US 113	WORCESTER HWY			
					004.606	STRUC #230042012	NONE		
					004.612 US 113	WORCESTER HWY (SB/L)			
					004.647 MD 575 A	WEST FRONTAGE RD			

MARYLAND DEPARTMENT OF TRANSPORTATION
STATE HIGHWAY ADMINISTRATION
DATA SERVICES DIVISION

2020 HIGHWAY LOCATION REFERENCE

COUNTY: WORCESTER
DISTRICT: 1
DATE: 10/28/2021
VERSION:1.0

ROUTE NUMBER: MD 610
DIRECTION: EAST(INVENTORY)

ROAD NAME	FUNCTIONAL CLASS	STATE SYSTEM	NHS	MAINTENANCE	MILEPOINT	MILEPOINT DESCRIPTION	MEDIAN TYPE	MARKED LANES	AADT
DALE RD	R -Local	STATE SECONDARY		State Highway Agency	000.000 CO 176	DALE RD	NONE	2	4,974
					000.180 US 50	OCEAN GATEWAY			
WHALEYVILLE RD	R -Major Collector				000.190				
					000.220 US 50	OCEAN GATEWAY (WB/L)			
					000.730 MD 346	OLD OCEAN CITY BLVD			
					001.030	ATR STATION # 83 (CABINET ON N/B SIDE)			
					001.410 CO 248	SHEPPARDS CROSSING RD			
					002.300 CO 233	DONAWAY RD			
					002.870 CO 233	DONAWAY RD			
					003.770 CO 244	PEERLESS RD			
					003.770 CO 340	SHAVOX CHURCH RD			
					004.420	STRUC #230038001 - BIRCH BRANCH			
					004.700 CO 243	MURRAY RD			
					005.520 CO 338	CAMPBELLTOWN RD			
					005.520 CO 337	EBENEZER RD			
					006.518 US 113	WORCESTER HWY (SB/L)			
					006.530 MD 575 L	HAMMOND RD			
					006.530 US 113	WORCESTER HWY			

ROUTE NUMBER: MD 611
DIRECTION: NORTH(INVENTORY)

ROAD NAME	FUNCTIONAL CLASS	STATE SYSTEM	NHS	MAINTENANCE	MILEPOINT	MILEPOINT DESCRIPTION	MEDIAN TYPE	MARKED LANES	AADT
STEPHEN DECATUR HWY	R -Minor Arterial	STATE SECONDARY		State Highway Agency	000.000 SR 15	ACCESS TO PARKING	NONE	2	5,031
					000.020 SR 5	GATEHOUSE DR (NB/L)			
					000.025 SR 5	GATEHOUSE DR			
					000.030 SR 6	SERVICE RD			
					000.090 GV 1	BAYBERRY DR	CURBED		
					000.163		PAINTED (UNDIV)		
					000.873	STRUC #230018001 - SINEPUXENT BAY	NONE		

MARYLAND DEPARTMENT OF TRANSPORTATION
STATE HIGHWAY ADMINISTRATION
DATA SERVICES DIVISION

2020 HIGHWAY LOCATION REFERENCE

COUNTY: WORCESTER
DISTRICT: 1
DATE: 10/28/2021
VERSION:1.0

ROUTE NUMBER: MD 611
DIRECTION: NORTH(INVENTORY)

ROAD NAME	FUNCTIONAL CLASS	STATE SYSTEM	NHS	MAINTENANCE	MILEPOINT	MILEPOINT DESCRIPTION	MEDIAN TYPE	MARKED LANES	AADT	
STEPHEN DECATUR HWY	R -Minor Arterial	STATE SECONDARY		State Highway Agency	000.873	STRUC #23040 SINEPUXENT BAY (PED)	NONE	2	5,031	
					000.884	STRUC #230018001 - SINEPUXENT BAY				
					000.884	STRUC #23040 SINEPUXENT BAY (PED)				
					002.040	CO 147 SOUTH POINT RD				6,431
					002.610	CO 260 PORFIN DR				
					003.760	CO 842 WINDING CREEK DR				
					004.080	CO 689 GRAYS CREEK DR				
					004.490	MD 376 ASSATEAGUE RD				8,171
					004.570	CO 155 LEWIS RD				
					004.920					PAINTED (UNDIV)
					005.250	CO 158 SNUG HARBOR RD				NONE
					005.340					PAINTED (UNDIV)
					005.470	CO 844 LANDINGS BLVD				NONE
					005.560					PAINTED (UNDIV)
					005.970	OP 463 CLARK RD				NONE
	006.210	CO 157 ANTIQUE RD								
	006.210	CO 383 EAGLES NEST RD								
	006.570	MU 1040 BILLY PURNELL RD								
	006.920		PAINTED (UNDIV)							
	007.010	CO 162 AIRPORT RD	NONE							
	007.060		PAINTED (UNDIV)							
	007.190	CO 449 MYSTIC HARBOUR BLVD	NONE							
	007.240	CO 154 SINEPUXENT RD	PAINTED (UNDIV)							
	007.740	CO 163 SUNSET AVE	NONE							
	007.790		CENTER TLA (UNDIV)							
	007.814	CO 778 WHISPERING WOODS DR								
	008.160	CO 757 OLD BRIDGE RD	NONE							
	008.220		PAINTED (UNDIV)							
	008.280		NONE	3						
	008.360			4						
		U -Minor Arterial								

MARYLAND DEPARTMENT OF TRANSPORTATION
STATE HIGHWAY ADMINISTRATION
DATA SERVICES DIVISION

2020 HIGHWAY LOCATION REFERENCE

COUNTY: WORCESTER
DISTRICT: 1
DATE: 10/28/2021
VERSION:1.0

ROUTE NUMBER: MD 611
DIRECTION: NORTH(INVENTORY)

ROAD NAME	FUNCTIONAL CLASS	STATE SYSTEM	NHS	MAINTENANCE	MILEPOINT	MILEPOINT DESCRIPTION	MEDIAN TYPE	MARKED LANES	AADT	
STEPHEN DECATUR HWY	U -Minor Arterial	STATE SECONDARY		State Highway Agency	008.400			NONE	3	8,171
					008.499	US 50	OCEAN GATEWAY			
					008.510	US 50	OCEAN GATEWAY (WB/L)			

ROUTE NUMBER: MD 703
DIRECTION: EAST(INVENTORY)

ROAD NAME	FUNCTIONAL CLASS	STATE SYSTEM	NHS	MAINTENANCE	MILEPOINT	MILEPOINT DESCRIPTION	MEDIAN TYPE	MARKED LANES	AADT	
KLEJ GRANGE RD	R -Local	STATE SECONDARY		State Highway Agency	000.000		ROAD END	NONE	2	0
					000.050	CO 85	KLEJ GRANGE RD			
					000.080	MD 366	STOCKTON RD			

ROUTE NUMBER: MD 707 A
DIRECTION: EAST(INVENTORY)

ROAD NAME	FUNCTIONAL CLASS	STATE SYSTEM	NHS	MAINTENANCE	MILEPOINT	MILEPOINT DESCRIPTION	MEDIAN TYPE	MARKED LANES	AADT	
OLD BRIDGE RD	U -Local	STATE SECONDARY		State Highway Agency	000.000	US 50	OCEAN GATEWAY (WB/L)	PAINTED (UNDIV) NONE	2	4,025
					000.004	US 50	OCEAN GATEWAY			
					000.210	CO 173	GREENRIDGE LANE RD			
					000.540	CO 195	KEYSER POINT RD			
					000.604	CO 853	HARBOR MASTER BLVD			
					000.635					
					000.790	CO 757	OLD BRIDGE RD			
000.790	MD 611	STEPHEN DECATUR HWY								

ROUTE NUMBER: MD 707 B
DIRECTION: EAST(INVENTORY)

ROAD NAME	FUNCTIONAL CLASS	STATE SYSTEM	NHS	MAINTENANCE	MILEPOINT	MILEPOINT DESCRIPTION	MEDIAN TYPE	MARKED LANES	AADT	
GREYS CORNER RD	U -Local	STATE SECONDARY		State Highway Agency	000.070	MD 452	FRIENDSHIP RD	NONE	2	0
					000.630	CO 192	GRIFFIN RD			

MARYLAND DEPARTMENT OF TRANSPORTATION
STATE HIGHWAY ADMINISTRATION
DATA SERVICES DIVISION

2020 HIGHWAY LOCATION REFERENCE

COUNTY: WORCESTER
DISTRICT: 1
DATE: 10/28/2021
VERSION:1.0

ROUTE NUMBER: MD 707 B
DIRECTION: EAST(INVENTORY)

ROAD NAME	FUNCTIONAL CLASS	STATE SYSTEM	NHS	MAINTENANCE	MILEPOINT	MILEPOINT DESCRIPTION	MEDIAN TYPE	MARKED LANES	AADT	
GREYS CORNER RD	U -Local	STATE SECONDARY		State Highway Agency	001.230	CO 191	NONE	2	0	
					001.430					
					001.440	MD 707 E				GREYS CORNER RD
					001.440	MD 589				RACETRACK RD

ROUTE NUMBER: MD 707 D
DIRECTION: EAST(INVENTORY)

ROAD NAME	FUNCTIONAL CLASS	STATE SYSTEM	NHS	MAINTENANCE	MILEPOINT	MILEPOINT DESCRIPTION	MEDIAN TYPE	MARKED LANES	AADT	
GREYS CORNER RD	U -Local	STATE SECONDARY		State Highway Agency	000.000	CUL DE SAC	NONE	2	465	
					000.486	US 50 WB				NO NAME
					000.690	US 50 WC				NO NAME
					000.760					ROAD END - GUARD RAIL

ROUTE NUMBER: MD 707 E
DIRECTION: WEST(INVENTORY)

ROAD NAME	FUNCTIONAL CLASS	STATE SYSTEM	NHS	MAINTENANCE	MILEPOINT	MILEPOINT DESCRIPTION	MEDIAN TYPE	MARKED LANES	AADT	
GREYS CORNER RD	U -Local	STATE SECONDARY		State Highway Agency	000.070	OP 451	NONE	2	0	
					000.817					1
					000.827	MD 707 B				GREYS CORNER RD
					000.827	MD 589				RACETRACK RD

ROUTE NUMBER: MD 756
DIRECTION: EAST(INVENTORY)

ROAD NAME	FUNCTIONAL CLASS	STATE SYSTEM	NHS	MAINTENANCE	MILEPOINT	MILEPOINT DESCRIPTION	MEDIAN TYPE	MARKED LANES	AADT	
OLD SNOW HILL RD	R -Major Collector	STATE SECONDARY		State Highway Agency	000.000	MU 340	NONE	2	3,775	
					000.000	US 13				OCEAN HWY (SB/L)
					000.027	US 13				OCEAN HWY
					000.133	MU 405				NEWTOWNE BLVD

MARYLAND DEPARTMENT OF TRANSPORTATION
STATE HIGHWAY ADMINISTRATION
DATA SERVICES DIVISION

2020 HIGHWAY LOCATION REFERENCE

COUNTY: WORCESTER
DISTRICT: 1
DATE: 10/28/2021
VERSION:1.0

ROUTE NUMBER: MD 756
DIRECTION: EAST(INVENTORY)

ROAD NAME	FUNCTIONAL CLASS	STATE SYSTEM	NHS	MAINTENANCE	MILEPOINT	MILEPOINT DESCRIPTION	MEDIAN TYPE	MARKED LANES	AADT
OLD SNOW HILL RD	R -Major Collector	STATE SECONDARY		State Highway Agency	000.200		PAINTED (UNDIV)	2	3,775
					000.320	CO 311 CARTER RD	NONE		
					000.670	CO 434 LAKELAND DR			
					001.070	MD 359 BYPASS RD			
					001.130	MD 359 A OLDS RD			
					001.149	US 113 WORCESTER HWY (SB/L)			
					001.170	US 113 WORCESTER HWY			

ROUTE NUMBER: MD 818
DIRECTION: NORTH(INVENTORY)

ROAD NAME	FUNCTIONAL CLASS	STATE SYSTEM	NHS	MAINTENANCE	MILEPOINT	MILEPOINT DESCRIPTION	MEDIAN TYPE	MARKED LANES	AADT
S MAIN ST	U -Major Collector	STATE SECONDARY		State Highway Agency	000.000	MU 145 GERMANTOWN RD	CURBED	2	3,273
					000.000	US 113 WORCESTER HWY			
					000.011	US 113 WORCESTER HWY (SB/L)			
					000.050	MD 818 A NO NAME	PAINTED (UNDIV)		
					000.110	MU 45 BUCKINGHAM LA	NONE		
					000.390	MU 50 BUCKINGHAM RD			
					000.540	MU 70 BURLEY ST			
					000.620	MU 370 WASHINGTON ST			
					000.670	MU 340 TRIPOLI ST			
					000.800	MD 376 BAY ST			
					000.800	MU 190 JEFFERSON ST			
N MAIN ST					000.820	MD 374 BROAD ST			
					000.870	MD 375 COMMERCE ST			
					000.870	MU 250 PITTS ST			
					000.950	MU 270 STEVENSON LN			
					000.980	MU 20 BAKER ST			
					000.980	MU 380 WEST ST			
					001.010	MU 260 POWELLTON AVE			

MARYLAND DEPARTMENT OF TRANSPORTATION
STATE HIGHWAY ADMINISTRATION
DATA SERVICES DIVISION

2020 HIGHWAY LOCATION REFERENCE

COUNTY: WORCESTER
DISTRICT: 1
DATE: 10/28/2021
VERSION:1.0

ROUTE NUMBER: MD 818
DIRECTION: NORTH(INVENTORY)

ROAD NAME	FUNCTIONAL CLASS	STATE SYSTEM	NHS	MAINTENANCE	MILEPOINT	MILEPOINT DESCRIPTION	MEDIAN TYPE	MARKED LANES	AADT	
N MAIN ST	U -Major Collector	STATE SECONDARY		State Highway Agency	001.210	MU 40	BRYAN AVE	NONE	2	3,273
					001.220	MU 80	CEDAR AVE			
					001.260	MU 180	HARRISON AVE			
					001.390	MU 16	AUSTIN CIR			
					001.470	MD 346	OLD OCEAN CITY BLVD			
					002.150	US 50	OCEAN GATEWAY			
					002.160					
					002.170	US 50	OCEAN GATEWAY (WB/L)			
					002.596	US 113	WORCESTER HWY (SB/L)			
					002.620	CO 210	GEORGETOWN RD			
					002.620	US 113	WORCESTER HWY			

ROUTE NUMBER: MD 818 A
DIRECTION: SOUTH(INVENTORY)

ROAD NAME	FUNCTIONAL CLASS	STATE SYSTEM	NHS	MAINTENANCE	MILEPOINT	MILEPOINT DESCRIPTION	MEDIAN TYPE	MARKED LANES	AADT	
NO NAME	U -Local	STATE SECONDARY		State Highway Agency	000.000	MD 818	S MAIN ST	NONE	1	0
					000.085	US 113	WORCESTER HWY (SB/L)			

ROUTE NUMBER: MD 921 A
DIRECTION: WEST(INVENTORY)

ROAD NAME	FUNCTIONAL CLASS	STATE SYSTEM	NHS	MAINTENANCE	MILEPOINT	MILEPOINT DESCRIPTION	MEDIAN TYPE	MARKED LANES	AADT	
ACCESS RD A	R -Local	STATE SECONDARY		State Highway Agency	000.000	US 113	WORCESTER HWY (SB/L)	NONE	2	0
					000.020		ROAD END			

ROUTE NUMBER: MD 921 AA
DIRECTION: SOUTH(INVENTORY)

ROAD NAME	FUNCTIONAL CLASS	STATE SYSTEM	NHS	MAINTENANCE	MILEPOINT	MILEPOINT DESCRIPTION	MEDIAN TYPE	MARKED LANES	AADT	
SERVICE RD L	R -Local	STATE SECONDARY		State Highway Agency	000.000	MD 921 Z	SERVICE RD K	NONE	2	0

MARYLAND DEPARTMENT OF TRANSPORTATION
STATE HIGHWAY ADMINISTRATION
DATA SERVICES DIVISION

2020 HIGHWAY LOCATION REFERENCE

COUNTY: WORCESTER
DISTRICT: 1
DATE: 10/28/2021
VERSION:1.0

ROUTE NUMBER: MD 921 AA
DIRECTION: SOUTH(INVENTORY)

ROAD NAME	FUNCTIONAL CLASS	STATE SYSTEM	NHS	MAINTENANCE	MILEPOINT	MILEPOINT DESCRIPTION	MEDIAN TYPE	MARKED LANES	AADT
SERVICE RD L	R -Local	STATE SECONDARY		State Highway Agency	000.305	CUL DE SAC	NONE	2	0

ROUTE NUMBER: MD 921 AC
DIRECTION: WEST(INVENTORY)

ROAD NAME	FUNCTIONAL CLASS	STATE SYSTEM	NHS	MAINTENANCE	MILEPOINT	MILEPOINT DESCRIPTION	MEDIAN TYPE	MARKED LANES	AADT
SERVICE RD O	R -Local	STATE SECONDARY		State Highway Agency	000.000 CO 120	FIVE MILE BRANCH RD	NONE	2	0

ROUTE NUMBER: MD 921 AD
DIRECTION: SOUTH(INVENTORY)

ROAD NAME	FUNCTIONAL CLASS	STATE SYSTEM	NHS	MAINTENANCE	MILEPOINT	MILEPOINT DESCRIPTION	MEDIAN TYPE	MARKED LANES	AADT
SERVICE RD N	R -Local	STATE SECONDARY		State Highway Agency	000.000 CO 120	FIVE MILE BRANCH RD	NONE	2	0
					000.008 US 113	WORCESTER HWY			

ROUTE NUMBER: MD 921 AF
DIRECTION: SOUTH(INVENTORY)

ROAD NAME	FUNCTIONAL CLASS	STATE SYSTEM	NHS	MAINTENANCE	MILEPOINT	MILEPOINT DESCRIPTION	MEDIAN TYPE	MARKED LANES	AADT
ACCESS RD C	R -Local	STATE SECONDARY		State Highway Agency	000.000 XO 192	CROSSOVER	NONE	2	0
					000.000 US 113	WORCESTER HWY			

ROUTE NUMBER: MD 921 AG
DIRECTION: NORTH(INVENTORY)

ROAD NAME	FUNCTIONAL CLASS	STATE SYSTEM	NHS	MAINTENANCE	MILEPOINT	MILEPOINT DESCRIPTION	MEDIAN TYPE	MARKED LANES	AADT
ACCESS RD B	R -Local	STATE SECONDARY		State Highway Agency	000.000 US 113	WORCESTER HWY (SB/L)	NONE	2	0

MARYLAND DEPARTMENT OF TRANSPORTATION
STATE HIGHWAY ADMINISTRATION
DATA SERVICES DIVISION

2020 HIGHWAY LOCATION REFERENCE

COUNTY: WORCESTER
DISTRICT: 1
DATE: 10/28/2021
VERSION:1.0

ROUTE NUMBER: MD 921 AH
DIRECTION: WEST(INVENTORY)

ROAD NAME	FUNCTIONAL CLASS	STATE SYSTEM	NHS	MAINTENANCE	MILEPOINT	MILEPOINT DESCRIPTION	MEDIAN TYPE	MARKED LANES	AADT
ACCESS RD D	R -Local	STATE SECONDARY		State Highway Agency	000.000 US 113	WORCESTER HWY (SB/L)	NONE	2	0
					000.020 MD 921 AI	ACCESS RD E			
					000.267	CUL DE SAC			

ROUTE NUMBER: MD 921 AI
DIRECTION: EAST(INVENTORY)

ROAD NAME	FUNCTIONAL CLASS	STATE SYSTEM	NHS	MAINTENANCE	MILEPOINT	MILEPOINT DESCRIPTION	MEDIAN TYPE	MARKED LANES	AADT
ACCESS RD E	R -Local	STATE SECONDARY		State Highway Agency	000.000 MD 921 AH	ACCESS RD D	NONE	2	0

ROUTE NUMBER: MD 921 AJ
DIRECTION: SOUTH(INVENTORY)

ROAD NAME	FUNCTIONAL CLASS	STATE SYSTEM	NHS	MAINTENANCE	MILEPOINT	MILEPOINT DESCRIPTION	MEDIAN TYPE	MARKED LANES	AADT
ACCESS RD H	R -Local	STATE SECONDARY		State Highway Agency	000.000 XO 197	CROSSOVER	NONE	2	0
					000.000 US 113	WORCESTER HWY			

ROUTE NUMBER: MD 921 AK
DIRECTION: EAST(INVENTORY)

ROAD NAME	FUNCTIONAL CLASS	STATE SYSTEM	NHS	MAINTENANCE	MILEPOINT	MILEPOINT DESCRIPTION	MEDIAN TYPE	MARKED LANES	AADT
ACCESS RD L	R -Local	STATE SECONDARY		State Highway Agency	000.000 CO 125	LANGMAID RD	NONE	2	0
					000.093	CUL DE SAC			

ROUTE NUMBER: MD 921 AL
DIRECTION: EAST(INVENTORY)

ROAD NAME	FUNCTIONAL CLASS	STATE SYSTEM	NHS	MAINTENANCE	MILEPOINT	MILEPOINT DESCRIPTION	MEDIAN TYPE	MARKED LANES	AADT
ACCESS RD K	R -Local	STATE SECONDARY		State Highway Agency	000.000 CO 869	LANGMAID RD	NONE	2	0

MARYLAND DEPARTMENT OF TRANSPORTATION
STATE HIGHWAY ADMINISTRATION
DATA SERVICES DIVISION

2020 HIGHWAY LOCATION REFERENCE

COUNTY: WORCESTER
DISTRICT: 1
DATE: 10/28/2021
VERSION:1.0

ROUTE NUMBER: MD 921 AM
DIRECTION: SOUTH(INVENTORY)

ROAD NAME	FUNCTIONAL CLASS	STATE SYSTEM	NHS	MAINTENANCE	MILEPOINT	MILEPOINT DESCRIPTION	MEDIAN TYPE	MARKED LANES	AADT
ACCESS RD F	R -Local	STATE SECONDARY		State Highway Agency	000.000 US 113	WORCESTER HWY	NONE	2	0

ROUTE NUMBER: MD 921 AN
DIRECTION: EAST(INVENTORY)

ROAD NAME	FUNCTIONAL CLASS	STATE SYSTEM	NHS	MAINTENANCE	MILEPOINT	MILEPOINT DESCRIPTION	MEDIAN TYPE	MARKED LANES	AADT
SERVICE RD D	R -Local	STATE SECONDARY		State Highway Agency	000.000 XO 202	CROSSOVER	NONE	2	0
					000.000 US 113	WORCESTER HWY			
					000.055 MD 921 V	SERVICE RD F			

ROUTE NUMBER: MD 921 B
DIRECTION: EAST(INVENTORY)

ROAD NAME	FUNCTIONAL CLASS	STATE SYSTEM	NHS	MAINTENANCE	MILEPOINT	MILEPOINT DESCRIPTION	MEDIAN TYPE	MARKED LANES	AADT
ACCESS RD B	R -Local	STATE SECONDARY		State Highway Agency	000.000 US 113	WORCESTER HWY	NONE	2	0
					000.040	ROAD END			

ROUTE NUMBER: MD 921 C
DIRECTION: SOUTH(INVENTORY)

ROAD NAME	FUNCTIONAL CLASS	STATE SYSTEM	NHS	MAINTENANCE	MILEPOINT	MILEPOINT DESCRIPTION	MEDIAN TYPE	MARKED LANES	AADT
BAY HARBOUR RD	R -Local	STATE SECONDARY		State Highway Agency	000.000 CO 347	CROPPER ISLAND RD	NONE	2	0
					000.140	CUL DE SAC			

ROUTE NUMBER: MD 921 D
DIRECTION: EAST(INVENTORY)

ROAD NAME	FUNCTIONAL CLASS	STATE SYSTEM	NHS	MAINTENANCE	MILEPOINT	MILEPOINT DESCRIPTION	MEDIAN TYPE	MARKED LANES	AADT
LARITON WOODS RD	R -Local	STATE SECONDARY		State Highway Agency	000.000 CO 134	DOWNS RD	NONE	2	0
					000.217	CUL DE SAC			

MARYLAND DEPARTMENT OF TRANSPORTATION
STATE HIGHWAY ADMINISTRATION
DATA SERVICES DIVISION

2020 HIGHWAY LOCATION REFERENCE

COUNTY: WORCESTER
DISTRICT: 1
DATE: 10/28/2021
VERSION:1.0

ROUTE NUMBER: MD 921 E
DIRECTION: EAST(INVENTORY)

ROAD NAME	FUNCTIONAL CLASS	STATE SYSTEM	NHS	MAINTENANCE	MILEPOINT	MILEPOINT DESCRIPTION	MEDIAN TYPE	MARKED LANES	AADT	
ACCESS RD E	R -Local	STATE SECONDARY		State Highway Agency	000.000	US 113	WORCESTER HWY	NONE	2	0
					000.035		ROAD END			

ROUTE NUMBER: MD 921 F
DIRECTION: WEST(INVENTORY)

ROAD NAME	FUNCTIONAL CLASS	STATE SYSTEM	NHS	MAINTENANCE	MILEPOINT	MILEPOINT DESCRIPTION	MEDIAN TYPE	MARKED LANES	AADT	
CULVER LA	R -Local	STATE SECONDARY		State Highway Agency	000.000	US 113	WORCESTER HWY (SB/L)	NONE	2	0
					000.035		ROAD END			

ROUTE NUMBER: MD 921 G
DIRECTION: SOUTH(INVENTORY)

ROAD NAME	FUNCTIONAL CLASS	STATE SYSTEM	NHS	MAINTENANCE	MILEPOINT	MILEPOINT DESCRIPTION	MEDIAN TYPE	MARKED LANES	AADT	
SHILOH FARMS RD	R -Local	STATE SECONDARY		State Highway Agency	000.000	XO 172	CROSSOVER	NONE	2	0
					000.000	US 113	WORCESTER HWY (SB/L)			
					000.026	MD 921 H	ACCESS RD H			
					000.275		CUL DE SAC			

ROUTE NUMBER: MD 921 H
DIRECTION: NORTH(INVENTORY)

ROAD NAME	FUNCTIONAL CLASS	STATE SYSTEM	NHS	MAINTENANCE	MILEPOINT	MILEPOINT DESCRIPTION	MEDIAN TYPE	MARKED LANES	AADT	
ACCESS RD H	R -Local	STATE SECONDARY		State Highway Agency	000.000	MD 921 G	SHILOH FARMS RD	NONE	2	0
					000.116		CUL DE SAC			

ROUTE NUMBER: MD 921 I
DIRECTION: SOUTH(INVENTORY)

ROAD NAME	FUNCTIONAL CLASS	STATE SYSTEM	NHS	MAINTENANCE	MILEPOINT	MILEPOINT DESCRIPTION	MEDIAN TYPE	MARKED LANES	AADT	
ACCESS RD I	R -Local	STATE SECONDARY		State Highway Agency	000.000	MD 921 J	EAST SHIRE DR	NONE	2	0
					000.163	OP 419	BAYS END LA			

MARYLAND DEPARTMENT OF TRANSPORTATION
STATE HIGHWAY ADMINISTRATION
DATA SERVICES DIVISION

2020 HIGHWAY LOCATION REFERENCE

COUNTY: WORCESTER
DISTRICT: 1
DATE: 10/28/2021
VERSION:1.0

ROUTE NUMBER: MD 921 I
DIRECTION: SOUTH(INVENTORY)

ROAD NAME	FUNCTIONAL CLASS	STATE SYSTEM	NHS	MAINTENANCE	MILEPOINT	MILEPOINT DESCRIPTION	MEDIAN TYPE	MARKED LANES	AADT
ACCESS RD I	R -Local	STATE SECONDARY		State Highway Agency	000.436	CUL DE SAC	NONE	2	0

ROUTE NUMBER: MD 921 J
DIRECTION: EAST(INVENTORY)

ROAD NAME	FUNCTIONAL CLASS	STATE SYSTEM	NHS	MAINTENANCE	MILEPOINT	MILEPOINT DESCRIPTION	MEDIAN TYPE	MARKED LANES	AADT
EAST SHIRE DR	R -Local	STATE SECONDARY		State Highway Agency	000.000 CO 138	SHIRE DR	NONE	2	0
					000.006 US 113	WORCESTER HWY			
					000.026 MD 921 I	ACCESS RD I			

ROUTE NUMBER: MD 921 K
DIRECTION: SOUTH(INVENTORY)

ROAD NAME	FUNCTIONAL CLASS	STATE SYSTEM	NHS	MAINTENANCE	MILEPOINT	MILEPOINT DESCRIPTION	MEDIAN TYPE	MARKED LANES	AADT
ACCESS RD K	R -Local	STATE SECONDARY		State Highway Agency	000.000 CO 138	SHIRE DR	NONE	2	0
					000.082	CUL DE SAC			

ROUTE NUMBER: MD 921 L
DIRECTION: EAST(INVENTORY)

ROAD NAME	FUNCTIONAL CLASS	STATE SYSTEM	NHS	MAINTENANCE	MILEPOINT	MILEPOINT DESCRIPTION	MEDIAN TYPE	MARKED LANES	AADT
ACCESS RD L	R -Local	STATE SECONDARY		State Highway Agency	000.000 US 113	WORCESTER HWY	NONE	2	0
					000.020	ROAD END			

ROUTE NUMBER: MD 921 M
DIRECTION: SOUTH(INVENTORY)

ROAD NAME	FUNCTIONAL CLASS	STATE SYSTEM	NHS	MAINTENANCE	MILEPOINT	MILEPOINT DESCRIPTION	MEDIAN TYPE	MARKED LANES	AADT
ACCESS RD M	R -Local	STATE SECONDARY		State Highway Agency	000.000 US 113	WORCESTER HWY	NONE	2	0
					000.118	CUL DE SAC			

MARYLAND DEPARTMENT OF TRANSPORTATION
STATE HIGHWAY ADMINISTRATION
DATA SERVICES DIVISION

2020 HIGHWAY LOCATION REFERENCE

COUNTY: WORCESTER
DISTRICT: 1
DATE: 10/28/2021
VERSION:1.0

ROUTE NUMBER: MD 921 N
DIRECTION: SOUTH(INVENTORY)

ROAD NAME	FUNCTIONAL CLASS	STATE SYSTEM	NHS	MAINTENANCE	MILEPOINT	MILEPOINT DESCRIPTION	MEDIAN TYPE	MARKED LANES	AADT	
ACCESS RD N	R -Local	STATE SECONDARY		State Highway Agency	000.000	CO 321	IRONSHIRE STATION RD	NONE	2	0
					000.130		CUL DE SAC			

ROUTE NUMBER: MD 921 O
DIRECTION: NORTH(INVENTORY)

ROAD NAME	FUNCTIONAL CLASS	STATE SYSTEM	NHS	MAINTENANCE	MILEPOINT	MILEPOINT DESCRIPTION	MEDIAN TYPE	MARKED LANES	AADT	
ACCESS RD O	R -Local	STATE SECONDARY		State Highway Agency	000.000	CO 133	MASON RD	NONE	2	0
					000.070		CUL DE SAC			

ROUTE NUMBER: MD 921 P
DIRECTION: WEST(INVENTORY)

ROAD NAME	FUNCTIONAL CLASS	STATE SYSTEM	NHS	MAINTENANCE	MILEPOINT	MILEPOINT DESCRIPTION	MEDIAN TYPE	MARKED LANES	AADT	
NOCK LANDING RD	R -Local	STATE SECONDARY		State Highway Agency	000.000	CO 139	HAYES LANDING RD	NONE	2	0
					000.005	US 113	WORCESTER HWY (SB/L)			

ROUTE NUMBER: MD 921 Q
DIRECTION: EAST(INVENTORY)

ROAD NAME	FUNCTIONAL CLASS	STATE SYSTEM	NHS	MAINTENANCE	MILEPOINT	MILEPOINT DESCRIPTION	MEDIAN TYPE	MARKED LANES	AADT	
SERVICE RD A	R -Local	STATE SECONDARY		State Highway Agency	000.000	US 113 BU	MARKET ST	NONE	2	0
					000.009	US 113	WORCESTER HWY			

ROUTE NUMBER: MD 921 R
DIRECTION: WEST(INVENTORY)

ROAD NAME	FUNCTIONAL CLASS	STATE SYSTEM	NHS	MAINTENANCE	MILEPOINT	MILEPOINT DESCRIPTION	MEDIAN TYPE	MARKED LANES	AADT	
HORSESHOE RD	R -Local	STATE SECONDARY		State Highway Agency	000.000	US 113	WORCESTER HWY (SB/L)	NONE	2	0
					000.060		CUL DE SAC			

MARYLAND DEPARTMENT OF TRANSPORTATION
STATE HIGHWAY ADMINISTRATION
DATA SERVICES DIVISION

2020 HIGHWAY LOCATION REFERENCE

COUNTY: WORCESTER
DISTRICT: 1
DATE: 10/28/2021
VERSION:1.0

ROUTE NUMBER: MD 921 S
DIRECTION: NORTH(INVENTORY)

ROAD NAME	FUNCTIONAL CLASS	STATE SYSTEM	NHS	MAINTENANCE	MILEPOINT	MILEPOINT DESCRIPTION	MEDIAN TYPE	MARKED LANES	AADT	
SERVICE RD B	R -Local	STATE SECONDARY		State Highway Agency	000.000	CO 119	TIMMONS RD	NONE	2	0
					000.009	US 113	WORCESTER HWY (SB/L)			

ROUTE NUMBER: MD 921 T
DIRECTION: WEST(INVENTORY)

ROAD NAME	FUNCTIONAL CLASS	STATE SYSTEM	NHS	MAINTENANCE	MILEPOINT	MILEPOINT DESCRIPTION	MEDIAN TYPE	MARKED LANES	AADT	
SERVICE RD D	R -Local	STATE SECONDARY		State Highway Agency	000.000	XO 201	CROSSOVER	NONE	2	0
					000.000	US 113	WORCESTER HWY (SB/L)			
					000.024	MD 921 U	SERVICE RD C			

ROUTE NUMBER: MD 921 U
DIRECTION: SOUTH(INVENTORY)

ROAD NAME	FUNCTIONAL CLASS	STATE SYSTEM	NHS	MAINTENANCE	MILEPOINT	MILEPOINT DESCRIPTION	MEDIAN TYPE	MARKED LANES	AADT	
SERVICE RD C	R -Local	STATE SECONDARY		State Highway Agency	000.000	MD 921 T	SERVICE RD D	NONE	2	0

ROUTE NUMBER: MD 921 V
DIRECTION: NORTH(INVENTORY)

ROAD NAME	FUNCTIONAL CLASS	STATE SYSTEM	NHS	MAINTENANCE	MILEPOINT	MILEPOINT DESCRIPTION	MEDIAN TYPE	MARKED LANES	AADT	
SERVICE RD F	R -Local	STATE SECONDARY		State Highway Agency	000.000	MD 921 AN	SERVICE RD D	NONE	2	0
					000.122		CUL DE SAC			

ROUTE NUMBER: MD 921 W
DIRECTION: SOUTH(INVENTORY)

ROAD NAME	FUNCTIONAL CLASS	STATE SYSTEM	NHS	MAINTENANCE	MILEPOINT	MILEPOINT DESCRIPTION	MEDIAN TYPE	MARKED LANES	AADT	
	R -Local	STATE SECONDARY		State Highway Agency	000.062	US 113	WORCESTER HWY (SB/L)	NONE	2	0
					000.081	US 113	WORCESTER HWY			
					000.111	MD 921 X	SERVICE RD H			

MARYLAND DEPARTMENT OF TRANSPORTATION
STATE HIGHWAY ADMINISTRATION
DATA SERVICES DIVISION

2020 HIGHWAY LOCATION REFERENCE

COUNTY: WORCESTER
DISTRICT: 1
DATE: 10/28/2021
VERSION:1.0

ROUTE NUMBER: MD 921 Y
DIRECTION: SOUTH(INVENTORY)

ROAD NAME	FUNCTIONAL CLASS	STATE SYSTEM	NHS	MAINTENANCE	MILEPOINT	MILEPOINT DESCRIPTION	MEDIAN TYPE	MARKED LANES	AADT
SERVICE RD J	R -Local	STATE SECONDARY		State Highway Agency	000.000	CO 112 CEDARTOWN RD	NONE	2	0
					000.283	CUL DE SAC			

ROUTE NUMBER: MD 921 Z
DIRECTION: NORTH(INVENTORY)

ROAD NAME	FUNCTIONAL CLASS	STATE SYSTEM	NHS	MAINTENANCE	MILEPOINT	MILEPOINT DESCRIPTION	MEDIAN TYPE	MARKED LANES	AADT
SERVICE RD K	R -Local	STATE SECONDARY		State Highway Agency	000.000	CO 26 PORTERS CROSSING RD	NONE	2	0
					000.008	US 113 WORCESTER HWY			
					000.031	MD 921 AA SERVICE RD L			
					000.164	CUL DE SAC			

ROUTE NUMBER: MD 992 F
DIRECTION: NORTH(INVENTORY)

ROAD NAME	FUNCTIONAL CLASS	STATE SYSTEM	NHS	MAINTENANCE	MILEPOINT	MILEPOINT DESCRIPTION	MEDIAN TYPE	MARKED LANES	AADT
CALEB RD	U -Local	STATE SECONDARY		State Highway Agency	000.000	MD 346 OLD OCEAN CITY BLVD	NONE	2	31
					000.020	US 50 OCEAN GATEWAY			
	R -Local			State Highway Agency	000.040	US 50 OCEAN GATEWAY (WB/L)			
					000.280	ROAD END			

ROUTE NUMBER: US 13
DIRECTION: NORTH(INVENTORY)

ROAD NAME	FUNCTIONAL CLASS	STATE SYSTEM	NHS	MAINTENANCE	MILEPOINT	MILEPOINT DESCRIPTION	MEDIAN TYPE	MARKED LANES	AADT
OCEAN HWY	R -Principal Arterial - Other	STATE PRIMARY	NHS	State Highway Agency	000.000	CO 63 SPARROW RD	UNPROTECTED	4	17,523
					000.000	VIRGINIA ST/L			
					000.310	XO 15 CROSSOVER	POSITIVE BARRIER		
					000.510				
					000.560	STRUC #230005011 - WAGRAM CREEK			
					000.610				

MARYLAND DEPARTMENT OF TRANSPORTATION
STATE HIGHWAY ADMINISTRATION
DATA SERVICES DIVISION

2020 HIGHWAY LOCATION REFERENCE

COUNTY: WORCESTER
DISTRICT: 1
DATE: 10/28/2021
VERSION:1.0

ROUTE NUMBER: US 13

DIRECTION: NORTH(INVENTORY)

ROAD NAME	FUNCTIONAL CLASS	STATE SYSTEM	NHS	MAINTENANCE	MILEPOINT	MILEPOINT DESCRIPTION	MEDIAN TYPE	MARKED LANES	AADT
OCEAN HWY	R -Principal Arterial – Other	STATE PRIMARY	NHS	State Highway Agency	000.800	CO 64 BUNTING RD	POSITIVE BARRIER	4	17,523
					000.928	MILE MARKER 1.0			
					000.940	ATR STATION #0037 (CABINET NB/L)			
					001.020	CO 305 TULLS CORNER RD			
					001.350	XO 2 CROSSOVER			
					001.770	XO 9 CROSSOVER			
					001.898	MILE MARKER 2.0			
					001.940	XO 39 CROSSOVER			
					002.120	CO 307 BRANTLEY RD			
					002.410	CO 263 OLD VIRGINIA RD			
					002.760	XO 45 CROSSOVER			
					002.894	MILE MARKER 3.0			
					003.050	XO 41 CROSSOVER			
					003.200	XO 1 CROSSOVER			
					003.470	XO 6 CROSSOVER			
					003.740	CO 74 SHEEPHOUSE RD	UNPROTECTED		
					003.850	MILE MARKER 4.0			
					003.910	US 13 BU MARKET ST			
					004.230	MD 366 STOCKTON RD			13,871
					004.550	US 113 WORCESTER HWY			
					005.008	MILE MARKER 5.0			
					005.440	MD 756 OLD SNOW HILL RD			
					005.860	MU 640 WINTER QUARTERS DR			
					006.012	MILE MARKER 6.0			
					006.060		POSITIVE BARRIER		
					006.310	US 13 OCEAN HWY			
					006.310	SOMERSET CO/L			
					006.310	STRUC #230016011 - POCOMOKE RIVER			

MARYLAND DEPARTMENT OF TRANSPORTATION
STATE HIGHWAY ADMINISTRATION
DATA SERVICES DIVISION

2020 HIGHWAY LOCATION REFERENCE

COUNTY: WORCESTER
DISTRICT: 1
DATE: 10/28/2021
VERSION:1.0

ROUTE NUMBER: US 13 BU
DIRECTION: NORTH(INVENTORY)

ROAD NAME	FUNCTIONAL CLASS	STATE SYSTEM	NHS	MAINTENANCE	MILEPOINT	MILEPOINT DESCRIPTION	MEDIAN TYPE	MARKED LANES	AADT
MARKET ST	R -Major Collector	STATE SECONDARY		State Highway Agency	000.000 US 13	OCEAN HWY	UNPROTECTED	2	2,885
					000.110 US 13	OCEAN HWY (SB/L)			
					000.410 MD 366	STOCKTON RD	NONE		
					000.500 CO 263	OLD VIRGINIA RD			
					000.610 MU 440	PAYNE AVE			
					000.740 MU 220	FIFTEENTH ST			
					000.820 MU 242	FOURTEENTH ST #2			
					000.860 MU 240	FOURTEENTH ST			
					000.950 MU 600	TWELFTH ST			
					001.020 MU 200	ELEVENTH ST			
					001.160 MU 570	TENTH ST			
					001.340 MU 190	EIGHTH ST			
					001.420 MU 520	SEVENTH ST			
					001.530 MU 542	SIXTH ST #2			
					001.540 MU 535	SIXTH ST			
					001.620 MU 232	FIFTH ST #2			
					001.710 MU 250	FOURTH ST			
					001.760 MU 580	THIRD ST			
					001.860 MU 510	SECOND ST			2,555
					001.910 MU 160	CLARKE AVE	PAINTED (UNDIV)		
					001.970 MU 260	FRONT ST	NONE		
					002.000 MU 425	OLD RIVER RD			
					002.060 US 13 BU	MARKET ST			
					002.060	SOMERSET CO/L			
					002.060	STRUC #230004001 - POCOMOKE RIVER			

MARYLAND DEPARTMENT OF TRANSPORTATION
STATE HIGHWAY ADMINISTRATION
DATA SERVICES DIVISION

2020 HIGHWAY LOCATION REFERENCE

COUNTY: WORCESTER
DISTRICT: 1
DATE: 10/28/2021
VERSION:1.0

ROUTE NUMBER: US 50
DIRECTION: EAST(INVENTORY)

ROAD NAME	FUNCTIONAL CLASS	STATE SYSTEM	NHS	MAINTENANCE	MILEPOINT	MILEPOINT DESCRIPTION	MEDIAN TYPE	MARKED LANES	AADT
OCEAN GATEWAY	R -Principal Arterial – Other	STATE PRIMARY	NHS	State Highway Agency	000.000	US 50	OCEAN GATEWAY	POSITIVE BARRIER	23,730
					000.000		STRUC #220001031 - POCOMOKE RIVER		
					000.000		WICOMICO CO/L		
					000.074		MILE MARKER 127.0		
					000.340	CO 175	BELL RD		
					000.840	MD 610	DALE RD		
					001.050		MILE MARKER 128.0		
					001.740	CO 177	HALL RD		
					002.065		MILE MARKER 129.0		
					002.855	XO 11	CROSSOVER		
					002.960	MD 90	OCEAN CITY EXPWY		
					003.030		MILE MARKER 130.0		
					003.410	MD 90	OCEAN CITY EXPWY		13,067
					003.410		STRUC #230028002		
					004.000	CO 180	LOGTOWN RD		
					004.089		MILE MARKER 131.0		
					004.960	MD 346	OLD OCEAN CITY BLVD	UNPROTECTED	
					005.080			POSITIVE BARRIER	
					005.105		MILE MARKER 132.0		
	U -Principal Arterial – Other				005.700	MD 992 F	CALEB RD		
					005.980		ATR STATION #0062 (CABINET EB/L)		
					006.122		MILE MARKER 133.0		
					006.410	XO 25	CROSSOVER		
					006.450			UNPROTECTED	
					006.710	MD 818	N MAIN ST		
					006.740			POSITIVE BARRIER	
					006.810	RP 50	RAMP 6 FR US 50 EB TO US 113 SB		
					006.833			UNPROTECTED	
					006.990	RP 50	RAMP 5 FR US 113 SB TO US 50 EB	POSITIVE BARRIER	
					007.027	US 113	WORCESTER HWY (SB/L)		

MARYLAND DEPARTMENT OF TRANSPORTATION
STATE HIGHWAY ADMINISTRATION
DATA SERVICES DIVISION

2020 HIGHWAY LOCATION REFERENCE

COUNTY: WORCESTER
DISTRICT: 1
DATE: 10/28/2021
VERSION:1.0

ROUTE NUMBER: US 50
DIRECTION: EAST(INVENTORY)

ROAD NAME	FUNCTIONAL CLASS	STATE SYSTEM	NHS	MAINTENANCE	MILEPOINT	MILEPOINT DESCRIPTION	MEDIAN TYPE	MARKED LANES	AADT
OCEAN GATEWAY	U -Principal Arterial – Other	STATE PRIMARY	NHS	State Highway Agency	007.040	STRUC #230030012	POSITIVE BARRIER	4	26,253
					007.051 US 113	WORCESTER HWY			
					007.080		UNPROTECTED		
					007.120 RP 50	RAMP 3 FR US 50 EB TO US 113 NB			
					007.125	MILE MARKER 134.0			
					007.250		POSITIVE BARRIER		
					007.300 RP 50	RAMP 4 FR US 113 NB TO US 50 EB			
					007.340		UNPROTECTED		
					007.480 XO 33	CROSSOVER			
					007.870 MD 346	OLD OCEAN CITY BLVD			
					008.140	MILE MARKER 135.0			
					008.380 MD 452	FRIENDSHIP RD			
					008.380 MU 305	SEAHAWK RD			
					008.760 XO 34	CROSSOVER			
					008.977		POSITIVE BARRIER		
					009.018		UNPROTECTED		
					009.153	MILE MARKER 136.0			
					009.575		POSITIVE BARRIER		
					009.640 MD 589	RACETRACK RD	UNPROTECTED		
					009.800		CURBED		
					009.830 XO 185	CROSSOVER	UNPROTECTED		
					010.045		CURBED		
					010.060 XO 184	CROSSOVER			
					010.080		UNPROTECTED		
					010.153	MILE MARKER 137.0			
					010.458 CO 861	SAMUEL BOWEN BLVD			
					010.460		POSITIVE BARRIER		
					010.540		UNPROTECTED		
					011.178	MILE MARKER 138.0			
					011.240 US 50 WB	NO NAME			

MARYLAND DEPARTMENT OF TRANSPORTATION
STATE HIGHWAY ADMINISTRATION
DATA SERVICES DIVISION

2020 HIGHWAY LOCATION REFERENCE

COUNTY: WORCESTER
DISTRICT: 1
DATE: 10/28/2021
VERSION:1.0

ROUTE NUMBER: US 50
DIRECTION: EAST(INVENTORY)

ROAD NAME	FUNCTIONAL CLASS	STATE SYSTEM	NHS	MAINTENANCE	MILEPOINT	MILEPOINT DESCRIPTION	MEDIAN TYPE	MARKED LANES	AADT
OCEAN GATEWAY	U -Principal Arterial – Other	STATE PRIMARY	NHS	State Highway Agency	011.450	US 50 WC NO NAME	UNPROTECTED	4	26,253
					011.470		POSITIVE BARRIER		
					011.560		UNPROTECTED		
					011.670	CO 174 JERRY MACK RD			
					011.860	XO 36 CROSSOVER	POSITIVE BARRIER		
					011.920	STRUC #230006031 - HERRING CREEK			
					011.990		CURBED		
					012.110	MD 707 A OLD BRIDGE RD			
					012.140	MILE MARKER 139.0			
					012.340	XO 21 CROSSOVER	UNPROTECTED		
					012.580	CO 195 KEYSER POINT RD			
					012.790		CURBED		
					012.930	BK 6			27,763
					012.930	MD 611 STEPHEN DECATUR HWY			
					013.122	XO 183 CROSSOVER			
					013.150	XO 182 CROSSOVER			
					013.150	CO 172 ELM ST			
					013.215	MILE MARKER 140.0			
					013.310	CO 186 GOLF COURSE RD			
					013.627		PAINTED (UNDIV)		
					014.160	STRUC #230007001 - SINEPUXENT BAY	NONE		
					014.216	MU 300 N DIVISION ST			
					014.231	MILE MARKER 141.0			
					014.290		PAINTED (UNDIV)		
					014.302		CURBED		
N DIVISION ST	U -Minor Arterial				014.330	MD 528 PHILADELPHIA AVE	NONE	2	10,063
					014.370	MU 990 WILMINGTON LA #2			
					014.400	MD 378 BALTIMORE AVE			
					014.400	MU 290 N DIVISION ST			

MARYLAND DEPARTMENT OF TRANSPORTATION
STATE HIGHWAY ADMINISTRATION
DATA SERVICES DIVISION

2020 HIGHWAY LOCATION REFERENCE

COUNTY: WORCESTER
DISTRICT: 1
DATE: 10/28/2021
VERSION:1.0

ROUTE NUMBER: US 50 WA
DIRECTION: NORTH(INVENTORY)

ROAD NAME	FUNCTIONAL CLASS	STATE SYSTEM	NHS	MAINTENANCE	MILEPOINT	MILEPOINT DESCRIPTION	MEDIAN TYPE	MARKED LANES	AADT	
RIDDLE LA	U -Local	STATE SECONDARY		State Highway Agency	000.000	CO 861		CURBED	2	0
					000.007	US 50	OCEAN GATEWAY (WB/L)			
					000.020	OP 461	RIDDLE LA			

ROUTE NUMBER: US 50 WB
DIRECTION: NORTH(INVENTORY)

ROAD NAME	FUNCTIONAL CLASS	STATE SYSTEM	NHS	MAINTENANCE	MILEPOINT	MILEPOINT DESCRIPTION	MEDIAN TYPE	MARKED LANES	AADT	
NO NAME	U -Local	STATE SECONDARY		State Highway Agency	000.000	US 50	OCEAN GATEWAY	NONE	2	311
					000.011	US 50	OCEAN GATEWAY (WB/L)			
					000.050	MD 707 D	GREYS CORNER RD			

ROUTE NUMBER: US 50 WC
DIRECTION: NORTH(INVENTORY)

ROAD NAME	FUNCTIONAL CLASS	STATE SYSTEM	NHS	MAINTENANCE	MILEPOINT	MILEPOINT DESCRIPTION	MEDIAN TYPE	MARKED LANES	AADT	
NO NAME	U -Local	STATE SECONDARY		State Highway Agency	000.000	US 50	OCEAN GATEWAY	NONE	2	471
					000.008	US 50	OCEAN GATEWAY (WB/L)			
					000.020	MD 707 D	GREYS CORNER RD			

ROUTE NUMBER: US 113
DIRECTION: NORTH(INVENTORY)

ROAD NAME	FUNCTIONAL CLASS	STATE SYSTEM	NHS	MAINTENANCE	MILEPOINT	MILEPOINT DESCRIPTION	MEDIAN TYPE	MARKED LANES	AADT	
WORCESTER HWY	R -Principal Arterial – Other	STATE PRIMARY	NHS	State Highway Agency	000.000	US 13	OCEAN HWY (SB/L)	NONE	2	5,811
					000.000	MD 250 A	OLD VIRGINIA RD			
					000.020	US 13	OCEAN HWY			
					000.110					
					000.130		PAINTED (UNDIV)			
					000.173		UNPROTECTED			
000.200			4							

MARYLAND DEPARTMENT OF TRANSPORTATION
STATE HIGHWAY ADMINISTRATION
DATA SERVICES DIVISION

2020 HIGHWAY LOCATION REFERENCE

COUNTY: WORCESTER
DISTRICT: 1
DATE: 10/28/2021
VERSION:1.0

ROUTE NUMBER: US 113

DIRECTION: NORTH(INVENTORY)

ROAD NAME	FUNCTIONAL CLASS	STATE SYSTEM	NHS	MAINTENANCE	MILEPOINT	MILEPOINT DESCRIPTION	MEDIAN TYPE	MARKED LANES	AADT
WORCESTER HWY	R -Principal Arterial – Other	STATE PRIMARY	NHS	State Highway Agency	000.250 MD 359 B	AMERICAN LEGION DR	UNPROTECTED	4	5,811
					000.440 CO 421	NEWTOWN PARK RD			
					000.680 CO 76	GROTON RD			
					000.999	MILE MARKER 1.0			
					001.030 CO 81	BYRD RD			
					001.270 MD 756	OLD SNOW HILL RD			
					001.540 XO 44	CROSSOVER			
					001.610		POSITIVE BARRIER		
					001.950	STRUC #230010001 - PILCHARD CREEK (NB/L)			
					001.950	STRUC #230027001 - PILCHARD CREEK (SB/L)			
					001.984	MILE MARKER 2.0			
					002.220		UNPROTECTED		
					002.390 XO 7	CROSSOVER			
					002.500		POSITIVE BARRIER		
					002.550		UNPROTECTED		
					002.610		POSITIVE BARRIER		
					002.716		UNPROTECTED		
					002.780 XO 43	CROSSOVER			
					002.870		POSITIVE BARRIER		
					002.970	MILE MARKER 3.0			
					003.188		UNPROTECTED		
					003.250 XO 46	CROSSOVER			
					003.670 CO 80	LAMBERTSON RD	POSITIVE BARRIER		
					003.727		UNPROTECTED		
					003.976	MILE MARKER 4.0			
					003.980 XO 5	CROSSOVER			
					004.096		POSITIVE BARRIER		
					004.220 XO 4	CROSSOVER	UNPROTECTED		
					004.274		POSITIVE BARRIER		
					004.370	STRUC #230009001 - BACHELORS BR (SB/L)			

MARYLAND DEPARTMENT OF TRANSPORTATION
STATE HIGHWAY ADMINISTRATION
DATA SERVICES DIVISION

2020 HIGHWAY LOCATION REFERENCE

COUNTY: WORCESTER
DISTRICT: 1
DATE: 10/28/2021
VERSION:1.0

ROUTE NUMBER: US 113

DIRECTION: NORTH(INVENTORY)

ROAD NAME	FUNCTIONAL CLASS	STATE SYSTEM	NHS	MAINTENANCE	MILEPOINT	MILEPOINT DESCRIPTION	MEDIAN TYPE	MARKED LANES	AADT	
WORCESTER HWY	R -Principal Arterial – Other	STATE PRIMARY	NHS	State Highway Agency	004.370	STRUC #230024001 - BACHELORS BR (NB/L)	POSITIVE BARRIER	4	5,811	
					004.600		UNPROTECTED			
					004.740	CO 86	JOHNSON NECK RD			
					004.795		POSITIVE BARRIER			
					004.932		MILE MARKER 5.0			
					004.961		UNPROTECTED			
					005.020	XO 54	CROSSOVER			
					005.069		POSITIVE BARRIER			
					005.448		UNPROTECTED			
					005.510	XO 52	CROSSOVER			
					005.563		POSITIVE BARRIER			
					005.890		UNPROTECTED			
					005.947		MILE MARKER 6.0			
					005.950	XO 51	CROSSOVER			
					005.990		POSITIVE BARRIER			
					006.020		STRUC #230023001 - CORKERS CREEK (SB/L)			
					006.131		UNPROTECTED			
					006.190	CO 32	BLADES RD			
					006.400	CO 87	BETHEDEN CHURCH RD			7,021
					006.463		POSITIVE BARRIER			
					006.886		MILE MARKER 7.0			
					006.890	XO 50	CROSSOVER			
					006.947		POSITIVE BARRIER			
					007.160		STRUC #230036001 - MATTAPONI CREEK			
					007.300		UNPROTECTED			
					007.350	XO 53	CROSSOVER			
					007.415		POSITIVE BARRIER			
					007.800		STRUC #230023001 - CORKERS CREEK			
					007.882		MILE MARKER 8.0			
					008.205	SR 4	NO NAME (EB/L)			

MARYLAND DEPARTMENT OF TRANSPORTATION
STATE HIGHWAY ADMINISTRATION
DATA SERVICES DIVISION

2020 HIGHWAY LOCATION REFERENCE

COUNTY: WORCESTER
DISTRICT: 1
DATE: 10/28/2021
VERSION:1.0

ROUTE NUMBER: US 113

DIRECTION: NORTH(INVENTORY)

ROAD NAME	FUNCTIONAL CLASS	STATE SYSTEM	NHS	MAINTENANCE	MILEPOINT	MILEPOINT DESCRIPTION	MEDIAN TYPE	MARKED LANES	AADT
WORCESTER HWY	R -Principal Arterial – Other	STATE PRIMARY	NHS	State Highway Agency	008.215 SR 4	NO NAME	POSITIVE BARRIER	4	7,021
					008.570 XO 55	CROSSOVER			
					008.902	MILE MARKER 9.0			
					009.055		UNPROTECTED		
					009.120 XO 49	CROSSOVER			
					009.187		POSITIVE BARRIER		
					009.550		UNPROTECTED		
					009.600 US 113 BU	MARKET ST			
					009.600 OP 192	WOODSIDE LA			
					009.780		POSITIVE BARRIER		
					009.868	MILE MARKER 10.0			
					010.300 CO 841	CASTLE HILL RD			
					010.840	MILE MARKER 11.0			
					010.985 XO 30	CROSSOVER			
					011.780		UNPROTECTED		
					011.820 MD 12	SNOW HILL RD			
					011.860		POSITIVE BARRIER		
					011.870	MILE MARKER 12.0			
					012.070 CO 115	BRICK KILN RD			
					012.650 XO 159	CROSSOVER			
					012.814	MILE MARKER 13.0			
					012.975 XO 138	CROSSOVER			
					013.010 XO 139	CROSSOVER			
					013.010 MD 365	PUBLIC LANDING RD			
					013.390 XO 158	CROSSOVER			
					013.740	STRUC #230029001 - PURNELL BRANCH			
					013.797	MILE MARKER 14.0			
					014.137 MD 921 Q	SERVICE RD A			10,751
					014.587 CO 119	TIMMONS RD			
					014.751	MILE MARKER 15.0			

MARYLAND DEPARTMENT OF TRANSPORTATION
STATE HIGHWAY ADMINISTRATION
DATA SERVICES DIVISION

2020 HIGHWAY LOCATION REFERENCE

COUNTY: WORCESTER
DISTRICT: 1
DATE: 10/28/2021
VERSION:1.0

ROUTE NUMBER: US 113

DIRECTION: NORTH(INVENTORY)

ROAD NAME	FUNCTIONAL CLASS	STATE SYSTEM	NHS	MAINTENANCE	MILEPOINT	MILEPOINT DESCRIPTION	MEDIAN TYPE	MARKED LANES	AADT
WORCESTER HWY	R -Principal Arterial – Other	STATE PRIMARY	NHS	State Highway Agency	015.095	XO 201 CROSSOVER	POSITIVE BARRIER	4	10,751
					015.123	XO 202 CROSSOVER			
					015.123	MD 921 AN SERVICE RD D			
					015.734	MILE MARKER 16.0			
					016.205	CO 112 CEDARTOWN RD			
					016.205	XO 190 CROSSOVER			
					016.692	MD 921 Z SERVICE RD K			
					017.280		NONE	2	
					017.303		PAINTED (UNDIV)		
					017.420		POSITIVE BARRIER	4	
					017.530		NONE	2	
					017.601	MD 921 AD SERVICE RD N			
					017.610		POSITIVE BARRIER	4	
					018.424	MD 921 AF ACCESS RD C			
					018.424	XO 192 CROSSOVER			
					018.734	MILE MARKER 19.0			
					019.022	MD 921 AM ACCESS RD F			
					019.164	CO 113 BASKET SWITCH RD			
					019.164	XO 193 CROSSOVER			
					019.691	MILE MARKER 20.0			
					019.980	XO 195 CROSSOVER			
					020.056	XO 196 CROSSOVER			
					020.157	CO 319 NEWARK RD			
					020.436	MD 921 AJ ACCESS RD H			
					020.436	XO 197 CROSSOVER			
					020.656	MILE MARKER 21.0			
					020.828	XO 198 CROSSOVER			
					020.877	CO 125 LANGMAID RD			
					020.907	XO 199 CROSSOVER			
					021.288	XO 200 CROSSOVER			

MARYLAND DEPARTMENT OF TRANSPORTATION
STATE HIGHWAY ADMINISTRATION
DATA SERVICES DIVISION

2020 HIGHWAY LOCATION REFERENCE

COUNTY: WORCESTER
DISTRICT: 1
DATE: 10/28/2021
VERSION:1.0

ROUTE NUMBER: US 113

DIRECTION: NORTH(INVENTORY)

ROAD NAME	FUNCTIONAL CLASS	STATE SYSTEM	NHS	MAINTENANCE	MILEPOINT	MILEPOINT DESCRIPTION	MEDIAN TYPE	MARKED LANES	AADT
WORCESTER HWY	R -Principal Arterial – Other	STATE PRIMARY	NHS	State Highway Agency	021.312	MD 921 M ACCESS RD M	POSITIVE BARRIER	4	10,751
					021.450		NONE	3	
					021.599		POSITIVE BARRIER		
					021.625	MILE MARKER 22.0			
					021.632			4	
					022.192	MD 921 B ACCESS RD B			
					022.491	XO 168 CROSSOVER			
					022.537	OP 62 GUNNING CLUB LA			
					022.596	MILE MARKER 23.0			
					022.827	CO 347 CROPPER ISLAND RD			
					022.827	XO 169 CROSSOVER			
					023.026	XO 170 CROSSOVER			
					023.294	MD 921 E ACCESS RD E			
					023.579	MILE MARKER 24.0			
					023.597	XO 171 CROSSOVER			
					023.597	CO 389 GOODY HILL RD			
					023.911	XO 172 CROSSOVER			
					024.000	XO 172 CROSSOVER			
					024.502	MD 921 J EAST SHIRE DR			
					024.578	MILE MARKER 25.0			
					024.723	MD 921 L ACCESS RD L			
					024.946	CO 133 MASON RD			
					025.428	XO 163 CROSSOVER			
					025.428	CO 140 HARRISON RD			
					025.575	MILE MARKER 26.0			
					026.013	CO 139 HAYES LANDING RD			
					026.167		UNPROTECTED		
					026.492		POSITIVE BARRIER		
					026.553	MILE MARKER 27.0			
					026.572		UNPROTECTED		

MARYLAND DEPARTMENT OF TRANSPORTATION
STATE HIGHWAY ADMINISTRATION
DATA SERVICES DIVISION

2020 HIGHWAY LOCATION REFERENCE

COUNTY: WORCESTER
DISTRICT: 1
DATE: 10/28/2021
VERSION:1.0

ROUTE NUMBER: US 113

DIRECTION: NORTH(INVENTORY)

ROAD NAME	FUNCTIONAL CLASS	STATE SYSTEM	NHS	MAINTENANCE	MILEPOINT	MILEPOINT DESCRIPTION	MEDIAN TYPE	MARKED LANES	AADT
WORCESTER HWY	U -Principal Arterial – Other	STATE PRIMARY	NHS	State Highway Agency	026.812	XO 10 CROSSOVER	UNPROTECTED	4	10,751
					027.180	MD 818 S MAIN ST (SB/L)			
					027.182				14,562
					027.184	MU 145 GERMANTOWN RD			
					027.184	MD 818 S MAIN ST			
					027.565	MILE MARKER 28.0			
					027.600	XO 174 CROSSOVER			
					027.612	MU 71 BURLEY ST			
					027.612	XO 175 CROSSOVER			
					027.742		POSITIVE BARRIER		
					027.768	XO 176 CROSSOVER			
					027.782	XO 177 CROSSOVER			
					027.782	MU 341 TRIPOLI ST			
					027.822		UNPROTECTED		
					028.022	MD 376 BAY ST			
					028.244	XO 178 CROSSOVER			
					028.262	MU 30 BRANCH ST			
					028.262	XO 179 CROSSOVER			
					028.389	XO 181 CROSSOVER			
					028.402	XO 180 CROSSOVER			
					028.402	MU 131 FRANKLIN AVE			
					028.561	MILE MARKER 29.0			
					028.822	MD 346 OLD OCEAN CITY BLVD			
					029.012		POSITIVE BARRIER		
					029.092	RP 50 RAMP 4 FR US 113 NB TO US 50 EB			
					029.122		UNPROTECTED		
					029.272	RP 50 RAMP 3 FR US 50 EB TO US 113 NB			
					029.302		POSITIVE BARRIER		
					029.342	US 50 OCEAN GATEWAY			
					029.352	STRUC #230030011			

15,581

MARYLAND DEPARTMENT OF TRANSPORTATION
STATE HIGHWAY ADMINISTRATION
DATA SERVICES DIVISION

2020 HIGHWAY LOCATION REFERENCE

COUNTY: WORCESTER
DISTRICT: 1
DATE: 10/28/2021
VERSION:1.0

ROUTE NUMBER: US 113
DIRECTION: NORTH(INVENTORY)

ROAD NAME	FUNCTIONAL CLASS	STATE SYSTEM	NHS	MAINTENANCE	MILEPOINT	MILEPOINT DESCRIPTION	MEDIAN TYPE	MARKED LANES	AADT
WORCESTER HWY	U -Principal Arterial – Other	STATE PRIMARY	NHS	State Highway Agency	029.366	US 50 OCEAN GATEWAY (WB/L)	POSITIVE BARRIER	4	15,581
					029.410	STRUC #230030011			
					029.422	RP 50 RAMP 1 FR US 113 NB TO US 50 WB	UNPROTECTED		
					029.538	MILE MARKER 30.0			
					029.561		POSITIVE BARRIER		
					029.622	RP 50 RAMP 2 FR US 50 WB TO US 113 NB			
					029.782	CO 210 GEORGETOWN RD			
					029.782	MD 818 N MAIN ST			
					030.142	XO 186 CROSSOVER			
					030.162		UNPROTECTED		
	R -Principal Arterial – Other				030.412	MD 575 WORCESTER HWY	POSITIVE BARRIER		
					030.448	MD 575 WORCESTER HWY (WB/L)			
					030.525	MILE MARKER 31.0			
					030.842	XO 12 CROSSOVER			
					031.252	CO 747 CAREY RD			
					031.497	MILE MARKER 32.0			
					031.582	RP 90 RAMP 4 FR US 113 NB TO MD 90 EB			
					031.712	RP 90 RAMP 3 FR RAMP 6 (FR MD 90) TO US 113 NB			
					031.822	MD 90 OCEAN CITY EXPWY			
					031.822	STRUC #230032002			
					031.942	RP 90 RAMP 1 FR US 113 NB TO RAMP 8 (TO MD 90)			
					032.152	RP 90 RAMP 2 FR MD 90 WB TO US 113 NB			
					032.412	XO 26 CROSSOVER			
					032.434	RP 113 RAMP 4 FR US 113 NB TO MD 575			
					032.480	MILE MARKER 33.0			
					032.802	MD 589 RACETRACK RD			19,341
					032.802	STRUC #230042011			
					032.958	RP 113 RAMP 2 FR MD 589 WB TO US 113 NB			
					033.066	MILE MARKER 34.0			
					033.120	STRUC #230043001 - CHURCH CREEK			

MARYLAND DEPARTMENT OF TRANSPORTATION
STATE HIGHWAY ADMINISTRATION
DATA SERVICES DIVISION

2020 HIGHWAY LOCATION REFERENCE

COUNTY: WORCESTER
DISTRICT: 1
DATE: 10/28/2021
VERSION:1.0

ROUTE NUMBER: US 113
DIRECTION: NORTH(INVENTORY)

ROAD NAME	FUNCTIONAL CLASS	STATE SYSTEM	NHS	MAINTENANCE	MILEPOINT	MILEPOINT DESCRIPTION	MEDIAN TYPE	MARKED LANES	AADT
WORCESTER HWY	R -Principal Arterial – Other	STATE PRIMARY	NHS	State Highway Agency	033.287	XO 187 CROSSOVER	POSITIVE BARRIER	4	19,341
					033.586	STRUC #230044001 - MIDDLE CREEK			
					033.921	MD 575 C SHINGLE LANDING RD			
					034.092	MILE MARKER 35.0			
					034.601	XO 188 CROSSOVER			
					034.601	MD 575 F JARVIS RD			
					035.032	XO 189 CROSSOVER			
					035.049	MILE MARKER 36.0			
					035.302	XO 189 CROSSOVER			
					035.302	MD 575 I SERVICE RD B			
					035.625	MD 367 BISHOPVILLE RD			
					035.987	MD 575 J SERVICE RD C			
					036.052	MILE MARKER 37.0			
					036.548	MD 575 L HAMMOND RD			
					036.548	MD 610 WHALEYVILLE RD			
					037.011	MILE MARKER 38.0			
					037.310	CO 238 HOTEL RD			
					037.353		UNPROTECTED		
					037.432	DELAWARE ST/L			

ROUTE NUMBER: US 113 BU
DIRECTION: NORTH(INVENTORY)

ROAD NAME	FUNCTIONAL CLASS	STATE SYSTEM	NHS	MAINTENANCE	MILEPOINT	MILEPOINT DESCRIPTION	MEDIAN TYPE	MARKED LANES	AADT
MARKET ST	R -Minor Collector	STATE SECONDARY		State Highway Agency	000.000	OP 192 WOODSIDE LA	NONE	2	2,855
					000.000	US 113 WORCESTER HWY			
					000.023	US 113 WORCESTER HWY (SB/L)			
					000.380	OP 48 PAYNETOWN LA			
					000.620	CO 97 CASTLE HILL RD			
					000.960	CO 356 MOAT RD			

MARYLAND DEPARTMENT OF TRANSPORTATION
STATE HIGHWAY ADMINISTRATION
DATA SERVICES DIVISION

2020 HIGHWAY LOCATION REFERENCE

COUNTY: WORCESTER
DISTRICT: 1
DATE: 10/28/2021
VERSION:1.0

ROUTE NUMBER: US 113 BU
DIRECTION: NORTH(INVENTORY)

ROAD NAME	FUNCTIONAL CLASS	STATE SYSTEM	NHS	MAINTENANCE	MILEPOINT	MILEPOINT DESCRIPTION	MEDIAN TYPE	MARKED LANES	AADT									
MARKET ST	R -Minor Collector	STATE SECONDARY		State Highway Agency	001.850	MU 90	COLBOURNE LA	NONE	2	2,855								
					002.020	MU 225	MAPLE ST											
					002.060	MU 110	COVINGTON ST											
					002.150	MU 370	TINGLE ST											
					002.210	MU 160	W FEDERAL ST											
					002.300	MU 235	MASON ST											
					002.360	MU 130	DIGHTON AVE											
					002.400	MU 321	BYRD PARK											
					002.400	MU 320	ROSS ST											
					002.510	MU 240	MORRIS ST											
					002.520	MU 9020	SHIPYARD ALLEY											
					W MARKET ST	R -Minor Arterial							002.570	MU 190	GUNBY ST			5,405
													002.610	MU 400	WATER ST			
													002.670		CHURCH ST			
002.670	MD 12	CHURCH ST																
002.670	MU 180	GREEN ST																
002.790	MU 20	BANK ST																
E MARKET ST	R -Major Collector				002.800	MU 170	FRANKLIN ST											
					002.820	MU 270	PEARL ST											
					002.850	MD 12	WASHINGTON ST											
					002.850		WASHINGTON ST											
					002.900	MU 180	GREEN ST											
					002.940	MU 70	COLLINS ST											
					003.020	MU 260	PARK ROW											
					003.020	MD 365	S BAY ST											
					003.140	MU 40	BURROUGHS ST											
					003.310	MU 360	TIMMONS ST											
MARKET ST					003.520	MU 155	EVERGREEN TERR											
					003.620	CO 118	WALLACE DR											
					003.690	CO 318	STEFFEE DR											

MARYLAND DEPARTMENT OF TRANSPORTATION
 STATE HIGHWAY ADMINISTRATION
 DATA SERVICES DIVISION

2020 HIGHWAY LOCATION REFERENCE

COUNTY: WORCESTER
 DISTRICT: 1
 DATE: 10/28/2021
 VERSION:1.0

ROUTE NUMBER: US 113 BU
 DIRECTION: NORTH(INVENTORY)

ROAD NAME	FUNCTIONAL CLASS	STATE SYSTEM	NHS	MAINTENANCE	MILEPOINT	MILEPOINT DESCRIPTION	MEDIAN TYPE	MARKED LANES	AADT
MARKET ST	R -Major Collector	STATE SECONDARY		State Highway Agency	003.770	STRUC #230008001 - PURNELL BRANCH	NONE	2	5,405
					004.150 US 113	WORCESTER HWY (SB/L)			
					004.158 MD 921 Q	SERVICE RD A			

MARYLAND DEPARTMENT OF TRANSPORTATION
STATE HIGHWAY ADMINISTRATION
DATA SERVICES DIVISION

2020 HIGHWAY LOCATION REFERENCE

COUNTY: WORCESTER
DISTRICT: 1
DATE: 11/4/2021
VERSION: 1.0

ROUTE NUMBER: MD 90
DIRECTION: WEST (NON INVENTORY)

MILEPOINT		MILEPOINT DESCRIPTION
000.000	MU 9330	62ND ST
000.000	MD 528	COASTAL HWY (NB/L)
000.007	MD 528	COASTAL HWY
000.595		MILE MARKER 11.0
001.170		STRUC #23021 ASSAWOMAN BAY
001.566		MILE MARKER 10.0
002.360	CO 220	ST MARTINS NECK RD
003.019		STRUC #23020 ST MARTIN RIVER
003.532		MILE MARKER 8.0
004.050		STRUC #23022
004.053	CO 583	OCEAN PKWY
004.510		MILE MARKER 7.0
005.489		MILE MARKER 6.0
005.560	RP 90	RAMP 2 FR MD 90 WB TO MD 589 NB
005.805	MD 589	RACETRACK RD
005.806		STRUC #23026
006.030	RP 90	RAMP 8 FR MD 589 SB TO MD 90 WB
006.462		MILE MARKER 5.0
007.380		STRUC #2303100
007.380	MD 575	WORCESTER HWY
007.446		MILE MARKER 4.0
007.490	RP 90	RAMP 2 FR MD 90 WB TO US 113 NB
007.764	US 113	WORCESTER HWY
007.770		STRUC #23032
007.779	US 113	WORCESTER HWY (SB/L)
007.830	RP 90	RAMP 5 FR US 113 SB TO MD 90 EB
007.840	RP 90	RAMP 7 FR MD 90 WB TO US 113 SB
008.060	RP 90	RAMP 6 FR MD 90 EB TO US 113 SB
008.140		STRUC #2303300
008.412		MILE MARKER 3.0
009.050		STRUC #2303400 CHURCH BRANCH
009.470		STRUC #2303500 CHURCH BRANCH

MARYLAND DEPARTMENT OF TRANSPORTATION
STATE HIGHWAY ADMINISTRATION
DATA SERVICES DIVISION

2020 HIGHWAY LOCATION REFERENCE

COUNTY: WORCESTER
DISTRICT: 1
DATE: 11/4/2021
VERSION: 1.0

ROUTE NUMBER: MD 90
DIRECTION: WEST (NON INVENTORY)

MILEPOINT **MILEPOINT DESCRIPTION**

010.320	MD 346	OLD OCEAN CITY BLVD
010.320		STRUC #23025
010.340		ATR STATION # 0063 (CABINET EB/L)
010.373		MILE MARKER 1.0
011.480	US 50	OCEAN GATEWAY (WB/L)

ROUTE NUMBER: MD 346
DIRECTION: WEST (NON INVENTORY)

MILEPOINT **MILEPOINT DESCRIPTION**

000.000	US 50	OCEAN GATEWAY (WB/L)
000.005	US 50	OCEAN GATEWAY
000.190	OP 472	BARRETT RD
000.280	CO 362	BARRETT RD
000.686	MU 183	HEALTHWAY DR
000.804	US 113	WORCESTER HWY
000.816	US 113	WORCESTER HWY (SB/L)
000.900	MD 377	WILLIAM ST
001.220	CO 401	GRAHAM AVE
001.380	MD 818	N MAIN ST
001.612	MU 387	SUNLIGHT LA
002.840	MD 992 F-	CALEB RD
003.040	OP 416	TALL TIMBER RD
003.581	US 50	OCEAN GATEWAY
003.599	US 50	OCEAN GATEWAY (WB/L)
004.220	CO 178	LOGTOWN RD
004.550	CO 250	ST MARTINS RD
004.840	CO 827	CAREY RD
004.930	MD 90	OCEAN CITY EXPWY
005.190	CO 251	PITTS RD
006.020	CO 246	CIRCLE RD
007.280	CO 177	HALL RD
007.980	CO 341	DALE RD
007.980	CO 248	SHEPPARDS CROSSING RD

MARYLAND DEPARTMENT OF TRANSPORTATION
STATE HIGHWAY ADMINISTRATION
DATA SERVICES DIVISION

2020 HIGHWAY LOCATION REFERENCE

COUNTY: WORCESTER
DISTRICT: 1
DATE: 11/4/2021
VERSION: 1.0

ROUTE NUMBER: MD 346
DIRECTION: WEST (NON INVENTORY)

MILEPOINT **MILEPOINT DESCRIPTION**

008.330	MD 610	WHALEYVILLE RD
008.890	CO 175	BELL RD
009.260	MD 346	OLD OCEAN CITY RD

ROUTE NUMBER: MD 528
DIRECTION: NORTH (NON INVENTORY)

MILEPOINT **MILEPOINT DESCRIPTION**

001.080	MD 378 B-	9TH ST
001.145	MU 9065	10TH ST
001.190	MU 9070	11TH ST
001.250	MU 9075	12TH ST
001.300	MU 1015	WOOD LA
001.330	MU 9081	13TH ST
001.400	MU 9086	14TH ST
001.460	MD 378	15TH ST
001.520	MU 9101	16TH ST
001.590	MU 9105	17TH ST
001.660	MU 9110	18TH ST
001.720	MU 9115	19TH ST
001.731	MU 320	DOLPHIN ST
001.790	MU 9120	20TH ST
001.820	MU 900	UPSHUR ST
001.850	MU 9125	21ST ST
001.920	MU 9131	22ND ST
001.990	MU 9135	23RD ST
002.050	MU 9140	24TH ST
002.120	MU 9145	25TH ST
002.190	MU 9150	26TH ST
002.250	MU 9155	27TH ST
002.320	MU 9160	28TH ST
002.380	MU 9165	29TH ST
002.450	MU 9170	30TH ST
002.520	MU 9175	31ST ST

MARYLAND DEPARTMENT OF TRANSPORTATION
STATE HIGHWAY ADMINISTRATION
DATA SERVICES DIVISION

2020 HIGHWAY LOCATION REFERENCE

COUNTY: WORCESTER

DISTRICT: 1

DATE: 11/4/2021

VERSION: 1.0

ROUTE NUMBER: MD 528

DIRECTION: NORTH (NON INVENTORY)

MILEPOINT MILEPOINT DESCRIPTION

002.580	MU 9181	32ND ST
002.650	MU 9185	33RD ST
002.700	MU 9190	34TH ST
002.760	MU 9195	35TH ST
002.820	MU 9200	36TH ST
002.880	MU 9205	37TH ST
002.930	MU 9210	38TH ST
002.990	MU 9215	39TH ST
003.010	MU 255	CONVENTION CENTER DR
003.050	MU 9220	40TH ST
003.100	MU 9225	41ST ST
003.160	MU 9230	42ND ST
003.210	MU 9235	43RD ST
003.270	MU 9241	44TH ST
003.330	MU 9245	45TH ST
003.380	MU 9250	46TH ST
003.440	MU 9255	47TH ST
003.500	MU 9260	48TH ST
003.550	MU 9265	49TH ST
003.610	MU 9270	50TH ST
003.670	MU 9275	51ST ST
003.740	MU 9280	52ND ST
003.790	MU 9286	53RD ST
003.850	MU 9290	54TH ST
003.910	MU 9295	55TH ST
003.970	MU 9300	56TH ST
004.020	MU 9306	57TH ST
004.080	MU 9310	58TH ST
004.130	MU 9315	59TH ST
004.190	MU 9320	60TH ST
004.250	MU 9325	61ST ST
004.300	MU 9330	62ND ST
004.300	MD 90	OCEAN CITY EXPWY
004.360	MU 9335	63RD ST

MARYLAND DEPARTMENT OF TRANSPORTATION
STATE HIGHWAY ADMINISTRATION
DATA SERVICES DIVISION

2020 HIGHWAY LOCATION REFERENCE

COUNTY: WORCESTER
DISTRICT: 1
DATE: 11/4/2021
VERSION: 1.0

ROUTE NUMBER: MD 528
DIRECTION: NORTH (NON INVENTORY)

MILEPOINT	MILEPOINT DESCRIPTION
004.420 MU 9340	64TH ST
004.480 MU 9345	65TH ST
004.530 MU 9351	66TH ST
004.590 MU 9355	67TH ST
004.650 MU 9361	68TH ST
004.700 MU 9365	69TH ST
004.760 MU 9370	70TH ST
004.820 MU 9376	71ST ST
004.880 MU 9380	72ND ST
004.930 MU 9385	73RD ST
004.990 MU 9390	74TH ST
005.050 MU 9395	75TH ST
005.100 MU 9400	76TH ST
005.160 MU 9405	77TH ST
005.220 MU 9410	78TH ST
005.270 MU 9415	79TH ST
005.330 MU 9420	80TH ST
005.380 MU 9425	81ST ST
005.440 MU 9431	82ND ST
005.500 MU 9436	83RD ST
005.560 MU 9440	84TH ST
005.610 MU 9445	85TH ST
005.650 MU 9451	86TH ST
005.710 MU 9455	87TH ST
005.750 MU 9460	88TH ST
005.790 MU 9465	89TH ST
005.820 MU 560	PACIFIC AVE
005.840 MU 9470	90TH ST
005.880 MU 9475	91ST ST
005.950 MU 9480	92ND ST
005.990 MU 9485	93RD ST
006.030 MU 9490	94TH ST
006.220 MU 9499	99TH ST
006.270 MU 9495	100TH ST

MARYLAND DEPARTMENT OF TRANSPORTATION
STATE HIGHWAY ADMINISTRATION
DATA SERVICES DIVISION

2020 HIGHWAY LOCATION REFERENCE

COUNTY: WORCESTER
DISTRICT: 1
DATE: 11/4/2021
VERSION: 1.0

ROUTE NUMBER: MD 528
DIRECTION: NORTH (NON INVENTORY)

MILEPOINT	MILEPOINT DESCRIPTION
006.470 MU 530	OLD LANDING RD
006.640 MU 210	CHANNEL BUOY RD
006.890 MU 410	JAMESTOWN RD
007.020 MU 9505	118TH ST
007.090 MU 9510	119TH ST
007.160 MU 365	120TH ST
007.220 MU 9520	121ST ST
007.290 MU 9525	122ND ST
007.360 MU 9530	123RD ST
007.430 MU 9535	124TH ST
007.510 MU 9540	125TH ST
007.580 MU 9545	126TH ST
007.640 MU 9550	127TH ST
007.720 MU 9555	128TH ST
007.780 MU 9560	129TH ST
007.850 MU 9565	130TH ST
007.920 MU 9571	131ST ST
007.990 MU 9576	132ND ST
008.060 MU 9580	133RD ST
008.130 MU 9585	134TH ST
008.200 MU 9591	135TH ST
008.270 MU 9595	136TH ST
008.340 MU 9601	137TH ST
008.400 MU 9606	138TH ST
008.470 MU 9610	139TH ST
008.510 MU 8154	ACCESS ALLEY
008.540 MU 9616	140TH ST
008.610 MU 9621	141ST ST
008.680 MU 9625	142ND ST
008.720 MU 8142	142ND 1/2 ST ALLEY
008.750 MU 9631	143RD ST
008.820 MU 9635	144TH ST
008.890 MU 9640	145TH ST
008.945 MU 9646	146TH ST

MARYLAND DEPARTMENT OF TRANSPORTATION
STATE HIGHWAY ADMINISTRATION
DATA SERVICES DIVISION

2020 HIGHWAY LOCATION REFERENCE

COUNTY: WORCESTER
DISTRICT: 1
DATE: 11/4/2021
VERSION: 1.0

ROUTE NUMBER: MD 528
DIRECTION: NORTH (NON INVENTORY)

MILEPOINT **MILEPOINT DESCRIPTION**

008.950 DELAWARE ST/L

ROUTE NUMBER: MD 575
DIRECTION: WEST (NON INVENTORY)

MILEPOINT **MILEPOINT DESCRIPTION**

000.000 MD 589 RACETRACK RD
000.000 RP 113 RAMP 3 FR MD 589 TO RAMP 2 (TO US 113)
000.310 RP 113 RAMP 4 FR US 113 NB TO MD 575
001.000 MD 90 OCEAN CITY EXPWY
001.820 CO 214 JONES RD
001.830 CO 747 CAREY RD
001.880 MD 452 FRIENDSHIP RD
002.700 US 113 WORCESTER HWY

ROUTE NUMBER: MD 611
DIRECTION: SOUTH (NON INVENTORY)

MILEPOINT **MILEPOINT DESCRIPTION**

000.000 US 50 OCEAN GATEWAY (WB/L)
000.011 US 50 OCEAN GATEWAY
000.350 CO 757 OLD BRIDGE RD
000.696 CO 778 WHISPERING WOODS DR
000.770 CO 163 SUNSET AVE
001.270 CO 154 SINEPUXENT RD
001.320 CO 449 MYSTIC HARBOUR BLVD
001.491 CO 162 AIRPORT RD
001.940 MU 1040 BILLY PURNELL RD
002.300 CO 157 ANTIQUE RD
002.300 CO 383 EAGLES NEST RD
002.540 OP 463 CLARK RD
003.040 CO 844 LANDINGS BLVD
003.229 CO 158 SNUG HARBOR RD
003.940 CO 155 LEWIS RD

MARYLAND DEPARTMENT OF TRANSPORTATION
STATE HIGHWAY ADMINISTRATION
DATA SERVICES DIVISION

2020 HIGHWAY LOCATION REFERENCE

COUNTY: WORCESTER
DISTRICT: 1
DATE: 11/4/2021
VERSION: 1.0

ROUTE NUMBER: MD 611
DIRECTION: SOUTH (NON INVENTORY)

MILEPOINT		MILEPOINT DESCRIPTION
004.020	MD 376	ASSATEAGUE RD
004.430	CO 689	GRAYS CREEK DR
004.750	CO 842	WINDING CREEK DR
005.900	CO 260	PORFIN DR
006.470	CO 147	SOUTH POINT RD
008.420	GV 1	BAYBERRY DR
008.480	SR 6	SERVICE RD
008.485	SR 5	GATEHOUSE DR
008.490	SR 5	GATEHOUSE DR (NB/L)
008.510	SR 15	ACCESS TO PARKING

ROUTE NUMBER: MD 818
DIRECTION: SOUTH (NON INVENTORY)

MILEPOINT		MILEPOINT DESCRIPTION
000.000	CO 210	GEORGETOWN RD
000.000	US 113	WORCESTER HWY
000.024	US 113	WORCESTER HWY (SB/L)
000.450	US 50	OCEAN GATEWAY (WB/L)
000.470	US 50	OCEAN GATEWAY
001.150	MD 346	OLD OCEAN CITY BLVD
001.230	MU 16	AUSTIN CIR
001.360	MU 180	HARRISON AVE
001.400	MU 80	CEDAR AVE
001.410	MU 40	BRYAN AVE
001.610	MU 260	POWELLTON AVE
001.640	MU 20	BAKER ST
001.640	MU 380	WEST ST
001.670	MU 270	STEVENSON LN
001.750	MD 375	COMMERCE ST
001.750	MU 250	PITTS ST
001.800	MD 374	BROAD ST
001.820	MD 376	BAY ST
001.820	MU 190	JEFFERSON ST

MARYLAND DEPARTMENT OF TRANSPORTATION
STATE HIGHWAY ADMINISTRATION
DATA SERVICES DIVISION

2020 HIGHWAY LOCATION REFERENCE

COUNTY: WORCESTER
DISTRICT: 1
DATE: 11/4/2021
VERSION: 1.0

ROUTE NUMBER: MD 818
DIRECTION: SOUTH (NON INVENTORY)

MILEPOINT	MILEPOINT DESCRIPTION
001.950 MU 340	TRIPOLI ST
002.000 MU 370	WASHINGTON ST
002.080 MU 70	BURLEY ST
002.230 MU 50	BUCKINGHAM RD
002.510 MU 45	BUCKINGHAM LA
002.569 MD 818 A-	NO NAME
002.609 US 113	WORCESTER HWY (SB/L)
002.620 US 113	WORCESTER HWY

ROUTE NUMBER: US 13
DIRECTION: SOUTH (NON INVENTORY)

MILEPOINT	MILEPOINT DESCRIPTION
000.000 US 13	OCEAN HWY (SB/L)
000.000	SOMERSET CO/L
000.000	STRUC #230016021 - POCOMOKE RIVER
000.286	MILE MARKER 6.0
000.410 MU 640	WINTER QUARTERS DR
000.790 MU 340	LINDEN AVE
000.790 MD 756	OLD SNOW HILL RD
001.274	MILE MARKER 5.0
001.720 MD 250 A-	OLD VIRGINIA RD
001.720 US 113	WORCESTER HWY
002.005 MD 366	STOCKTON RD
002.190 US 13 BU	MARKET ST
002.350 US 13 BU	MARKET ST (SB/L)
002.365	MILE MARKER 4.0
002.470 CO 74	SHEEPHOUSE RD
003.315	MILE MARKER 3.0
003.790 CO 263	OLD VIRGINIA RD
004.070 CO 307	BRANTLEY RD
004.259	MILE MARKER 2.0
005.170 CO 305	TULLS CORNER RD
005.280	MILE MARKER 1.0

MARYLAND DEPARTMENT OF TRANSPORTATION
STATE HIGHWAY ADMINISTRATION
DATA SERVICES DIVISION

2020 HIGHWAY LOCATION REFERENCE

COUNTY: WORCESTER
DISTRICT: 1
DATE: 11/4/2021
VERSION: 1.0

ROUTE NUMBER: US 13
DIRECTION: SOUTH (NON INVENTORY)

MILEPOINT		MILEPOINT DESCRIPTION
005.370	CO 64	BUNTING RD
005.610		STRUC #230005021 - WAGRAM CREEK
006.170	CO 63	SPARROW RD
006.170		VIRGINIA ST/L

ROUTE NUMBER: US 13 BU
DIRECTION: SOUTH (NON INVENTORY)

MILEPOINT		MILEPOINT DESCRIPTION
000.000	US 13 BU	MARKET ST
000.000		SOMERSET CO/L
000.000		STRUC #23004 POCOMOKE RIVER
000.060	MU 425	OLD RIVER RD
000.080	MU 260	FRONT ST
000.140	MU 160	CLARKE AVE
000.200	MU 510	SECOND ST
000.290	MU 580	THIRD ST
000.340	MU 250	FOURTH ST
000.430	MU 232	FIFTH ST #2
000.500	MU 535	SIXTH ST
000.520	MU 542	SIXTH ST #2
000.620	MU 520	SEVENTH ST
000.700	MU 190	EIGHTH ST
000.880	MU 570	TENTH ST
001.020	MU 200	ELEVENTH ST
001.090	MU 600	TWELFTH ST
001.180	MU 240	FOURTEENTH ST
001.220	MU 242	FOURTEENTH ST #2
001.300	MU 220	FIFTEENTH ST
001.430	MU 440	PAYNE AVE
001.540	CO 263	OLD VIRGINIA RD
001.620	MD 366	STOCKTON RD
002.040	US 13	OCEAN HWY (SB/L)

MARYLAND DEPARTMENT OF TRANSPORTATION
STATE HIGHWAY ADMINISTRATION
DATA SERVICES DIVISION

2020 HIGHWAY LOCATION REFERENCE

COUNTY: WORCESTER
DISTRICT: 1
DATE: 11/4/2021
VERSION: 1.0

ROUTE NUMBER: US 50
DIRECTION: WEST (NON INVENTORY)

MILEPOINT		MILEPOINT DESCRIPTION
000.000	MD 528	PHILADELPHIA AVE
000.050	MU 300	N DIVISION ST
000.159		MILE MARKER 141.0
000.164	MU 300	N DIVISION ST
000.220		STRUC #230007001 - SINEPUXENT BAY
001.065	CO 186	GOLF COURSE RD
001.157		MILE MARKER 140.0
001.430	MD 611	STEPHEN DECATUR HWY
001.780	CO 195	KEYSER POINT RD
001.820	CO 261	BONITA DR
001.890	CO 291	BLUE MARLIN DR
002.189		MILE MARKER 139.0
002.200	OP 450	WATerview DR
002.250	MD 707 A-	OLD BRIDGE RD
002.440		STRUC #230006041 - HERRING CREEK
002.687	OP 70	MAN O WAR LN
002.900	US 50 WC	NO NAME
003.110	US 50 WB	NO NAME
003.170		MILE MARKER 138.0
003.868	US 50 WA	RIDDLE LA
003.872	US 50 WA	RIDDLE LA (SB/L)
004.151		MILE MARKER 137.0
004.670	MD 589	RACETRACK RD
005.164		MILE MARKER 136.0
005.940	MD 452	FRIENDSHIP RD
006.175		MILE MARKER 135.0
006.440	MD 346	OLD OCEAN CITY BLVD
007.010	RP 50	RAMP 2 FR US 50 WB TO US 113 NB
007.178		MILE MARKER 134.0
007.210	RP 50	RAMP 1 FR US 113 NB TO US 50 WB
007.250		STRUC #230030022
007.250	US 113	WORCESTER HWY
007.270		STRUC #230030022
007.270	US 113	WORCESTER HWY (SB/L)

MARYLAND DEPARTMENT OF TRANSPORTATION
STATE HIGHWAY ADMINISTRATION
DATA SERVICES DIVISION

2020 HIGHWAY LOCATION REFERENCE

COUNTY: WORCESTER
DISTRICT: 1
DATE: 11/4/2021
VERSION: 1.0

ROUTE NUMBER: US 50
DIRECTION: WEST (NON INVENTORY)

MILEPOINT MILEPOINT DESCRIPTION

007.340	RP 50	RAMP 7 FR US 50 WB TO US 113 SB
007.510	RP 50	RAMP 8 FR US 113 SB TO US 50 WB
007.600	MD 818	N MAIN ST
008.153		MILE MARKER 133.0
008.570	MD 992 F-	CALEB RD
009.147		MILE MARKER 132.0
009.300	MD 346	OLD OCEAN CITY BLVD
010.157		MILE MARKER 131.0
010.230	CO 180	LOGTOWN RD
010.810	MD 90	OCEAN CITY EXPWY
010.810		STRUC #230028002
011.080	MD 90	OCEAN CITY EXPWY (WB/L)
011.162		MILE MARKER 130.0
012.160		MILE MARKER 129.0
012.490	CO 177	HALL RD
013.197		MILE MARKER 128.0
013.380	MD 610	WHALEYVILLE RD
013.880	CO 175	BELL RD
014.190		MILE MARKER 127.0
014.230	US 50	OCEAN GATEWAY (WB/L)
014.230		STRUC #220001041 - POCOMOKE RIVER
014.230		WICOMICO CO/L

ROUTE NUMBER: US 50 WA
DIRECTION: SOUTH (NON INVENTORY)

MILEPOINT MILEPOINT DESCRIPTION

000.013	US 50	OCEAN GATEWAY (WB/L)
000.020	CO 861	SAMUEL BOWEN BLVD

MARYLAND DEPARTMENT OF TRANSPORTATION
STATE HIGHWAY ADMINISTRATION
DATA SERVICES DIVISION

2020 HIGHWAY LOCATION REFERENCE

COUNTY: WORCESTER
DISTRICT: 1
DATE: 11/4/2021
VERSION: 1.0

ROUTE NUMBER: US 113
DIRECTION: SOUTH (NON INVENTORY)

MILEPOINT	MILEPOINT DESCRIPTION
000.000	DELAWARE ST/L
000.030 CO 339	MORRIS RD
000.250 MD 575 N-	CHURCH RD
000.346	MILE MARKER 38.0
000.800 MD 610	WHALEYVILLE RD
001.060 MD 575 K-	SERVICE RD E
001.295	MILE MARKER 37.0
001.720 MD 367	BISHOPVILLE RD
002.230 MD 575 G-	KEPLER LA
002.297	MILE MARKER 36.0
003.130	STRUC #23086X1 BIRCH BRANCH
003.420 MD 575 D-	PEERLESS RD
003.420 MD 575 C-	SHINGLE LANDING RD
003.760	STRUC #23044 MIDDLE CREEK
004.020 MD 575 B-	OLD US 113
004.230	STRUC #23043 CHURCH CREEK
004.270 MD 575 A-	WEST FRONTAGE RD
004.288	MILE MARKER 34.0
004.540 MD 589	RACETRACK RD
004.540	STRUC #23042
004.810 MD 575 A-	WEST FRONTAGE RD
004.826	MILE MARKER 33.0
005.250 RP 90	RAMP 8 FR US 113 SB TO MD 90 WB
005.400 RP 90	RAMP 1 FR US 113 NB TO RAMP 8 (TO MD 90)
005.450 RP 90	RAMP 7 FR MD 90 WB TO US 113 SB
005.520 MD 90	OCEAN CITY EXPWY
005.520	STRUC #23032
005.570 RP 90	RAMP 5 FR US 113 SB TO MD 90 EB
005.620 RP 90	RAMP 3 FR RAMP 6 (FR MD 90) TO US 113 NB
005.750 RP 90	RAMP 6 FR MD 90 EB TO US 113 SB
005.833	MILE MARKER 32.0
006.070 CO 249	CAREY RD
006.813	MILE MARKER 31.0
007.170 CO 405	DEER PARK DR

MARYLAND DEPARTMENT OF TRANSPORTATION
STATE HIGHWAY ADMINISTRATION
DATA SERVICES DIVISION

2020 HIGHWAY LOCATION REFERENCE

COUNTY: WORCESTER
DISTRICT: 1
DATE: 11/4/2021
VERSION: 1.0

ROUTE NUMBER: US 113
DIRECTION: SOUTH (NON INVENTORY)

MILEPOINT **MILEPOINT DESCRIPTION**

007.570	MD 818	N MAIN ST
007.730	RP 50	RAMP 8 FR US 113 SB TO US 50 WB
007.810		MILE MARKER 30.0
007.900	RP 50	RAMP 7 FR US 50 WB TO US 113 SB
007.971	US 50	OCEAN GATEWAY (WB/L)
007.980		STRUC #2303002
007.989	US 50	OCEAN GATEWAY
008.030	RP 50	RAMP 5 FR US 113 SB TO US 50 EB
008.240	RP 50	RAMP 6 FR US 50 EB TO US 113 SB
008.530	MD 346	OLD OCEAN CITY BLVD
008.774		MILE MARKER 29.0
008.930	MU 130	FRANKLIN AVE
009.080	MU 31	BRANCH ST
009.310	MD 376	BAY ST
009.530	MU 340	TRIPOLI ST
009.710	MU 70	BURLEY ST
009.750		MILE MARKER 28.0
010.138	MD 818	S MAIN ST
010.142	MD 818	S MAIN ST (SB/L)
010.220	MD 818 A-	NO NAME
010.270	OP 457	BALL PARK DR
010.731		MILE MARKER 27.0
011.240	MD 921 P-	NOCK LANDING RD
011.677		MILE MARKER 26.0
012.320	CO 321	IRONSHIRE STATION RD
012.681		MILE MARKER 25.0
012.760	CO 138	SHIRE DR
013.300	MD 921 G-	SHILOH FARMS RD
013.710	MD 921 F-	CULVER LA
014.190	CO 134	DOWNS RD
014.330	MD 921 R-	HORSESHOE RD
014.648		MILE MARKER 23.0
014.710	CO 868	NEWARK RD
015.180	MD 921 A-	ACCESS RD A

MARYLAND DEPARTMENT OF TRANSPORTATION
STATE HIGHWAY ADMINISTRATION
DATA SERVICES DIVISION

2020 HIGHWAY LOCATION REFERENCE

COUNTY: WORCESTER
DISTRICT: 1
DATE: 11/4/2021
VERSION: 1.0

ROUTE NUMBER: US 113
DIRECTION: SOUTH (NON INVENTORY)

MILEPOINT	MILEPOINT DESCRIPTION
015.604	MILE MARKER 22.0
016.364 CO 869	LANGMAID RD
017.284 CO 868	NEWARK RD
018.411 MD 921 AH	ACCESS RD D
018.754 MD 921 AG	ACCESS RD B
019.635 CO 120	FIVE MILE BRANCH RD
020.550 CO 26	PORTERS CROSSING RD
022.123 MD 921 T-	SERVICE RD D
022.658 MD 921 S-	SERVICE RD B
023.113 US 113 BU	MARKET ST
024.247 MD 365	S BAY ST
024.438	MILE MARKER 13.0
025.167 CO 669	WASHINGTON ST
025.386	MILE MARKER 12.0
025.427 MD 12	SNOW HILL RD
026.390	MILE MARKER 11.0
026.937 CO 97	CASTLE HILL RD
027.362	MILE MARKER 10.0
027.627 US 113 BU	MARKET ST
028.355	MILE MARKER 9.0
029.042 SR 4	NO NAME
029.052 SR 4	NO NAME (EB/L)
029.353	MILE MARKER 8.0
029.440	STRUC #23023 CORKERS CREEK
030.070	STRUC #230360X0 MATTAPONI CREEK
030.332	MILE MARKER 7.0
030.827 CO 87	BETHEDEN CHURCH RD
031.037 CO 32	BLADES RD
031.200	STRUC #2302300 CORKERS CREEK (SB/L)
031.289	MILE MARKER 6.0
032.306	MILE MARKER 5.0
032.507 CO 86	JOHNSON NECK RD
032.860	STRUC #2300900 BACHELORS BRANCH
033.247	MILE MARKER 4.0

MARYLAND DEPARTMENT OF TRANSPORTATION
STATE HIGHWAY ADMINISTRATION
DATA SERVICES DIVISION

2020 HIGHWAY LOCATION REFERENCE

COUNTY: WORCESTER
DISTRICT: 1
DATE: 11/4/2021
VERSION: 1.0

ROUTE NUMBER: US 113
DIRECTION: SOUTH (NON INVENTORY)

MILEPOINT		MILEPOINT DESCRIPTION
033.547	CO 80	LAMBERTSON RD
034.242		MILE MARKER 3.0
035.226		MILE MARKER 2.0
035.280		STRUC #23027 PILCHARD CREEK
035.957	MD 756	OLD SNOW HILL RD
036.197		MILE MARKER 1.0
036.227	CO 311	CARTER RD
036.517	CO 76	GROTON RD
036.967	MD 359 B-	AMERICAN LEGION DR
037.200	US 13	OCEAN HWY
037.217	US 13	OCEAN HWY (SB/L)
037.217	MD 250 A-	OLD VIRGINIA RD