

**2021**

**Calendar Year**

**HIGHWAY LOCATION REFERENCE**

**Data as of December 31, 2021**

**ANNE ARUNDEL**

**COUNTY**

**SHA DISTRICT #5**

**AA**



MARYLAND DEPARTMENT OF TRANSPORTATION  
STATE HIGHWAY ADMINISTRATION  
DATA SERVICES DIVISION

2021 HIGHWAY LOCATION REFERENCE

COUNTY: ANNE ARUNDEL  
DISTRICT: 5  
DATE: 1/19/2023  
VERSION:1.0

ROUTE NUMBER: IS 97  
DIRECTION: NORTH (INVENTORY)

ROAD NAME	FUNCTIONAL CLASS	STATE SYSTEM	NHS	MAINTENANCE	MILEPOINT	MILEPOINT DESCRIPTION	MEDIAN TYPE	MARKED LANES	AADT
NO NAME	U-Interstate	STATE PRIMARY	NHS	State Highway Agency	000.000	RP 595 RAMP 11 FR IS 595 WB TO IS 595 WB	POSITIVE BARRIER	4	92,690
					000.120	EXIT #1			
					000.380	RP 97 RAMP 3 FR IS 595 EB TO IS 97 NB			
					000.471	STRUCTURE 020157011			
					000.480	MD 450 DEFENSE HWY			
					001.166	MILE MARKER 1.0			
					001.183	STRUCTURE 020156011			
					001.190	CO 2619 CROWNSVILLE RD			
					002.154	STRUCTURE 020155001			
					002.182	MILE MARKER 2.0			
					002.600	CO 2620 HAWKINS RD			
					003.120	XO 59 CROSSOVER			
					003.142	MILE MARKER 3.0			
					003.450	SR 31 FARM RD			
					003.730	STRUCTURE 020152001			
					004.017	STRUCTURE 020151001			
					004.153	MILE MARKER 4.0			
					004.991	MILE MARKER 5.0			
					005.190	EXIT #5			
					005.190	RP 97 RAMP 5 FR IS 97 SB TO RAMP 2 (TO MD 178)			
					005.640	RP 97 RAMP 2 FR MD 178 WB TO IS 97 NB			111,710
					005.710	CO 1219 WATERBURY RD			
					005.941	XO 7 CROSSOVER			
					006.090	MILE MARKER 6.0			
					006.510	CO 1207 MILLERSVILLE RD			
					006.710	EXIT #7			
					006.710	MD 32 NO NAME			
					007.091	STRUCTURE 020147011			
					007.100	MD 32 NO NAME			
					007.153	MILE MARKER 7.0			

MARYLAND DEPARTMENT OF TRANSPORTATION  
STATE HIGHWAY ADMINISTRATION  
DATA SERVICES DIVISION

2021 HIGHWAY LOCATION REFERENCE

COUNTY: ANNE ARUNDEL  
DISTRICT: 5  
DATE: 1/19/2023  
VERSION:1.0

ROUTE NUMBER: IS 97  
DIRECTION: NORTH (INVENTORY)

ROAD NAME	FUNCTIONAL CLASS	STATE SYSTEM	NHS	MAINTENANCE	MILEPOINT	MILEPOINT DESCRIPTION	MEDIAN TYPE	MARKED LANES	AADT
NO NAME	U-Interstate	STATE PRIMARY	NHS	State Highway Agency	007.440 MD 3	ROBERT CRAIN HWY	POSITIVE BARRIER	4	111,710
					007.820				118,550
					007.870 MD 3	ROBERT CRAIN HWY		5	
					007.933	STRUCTURE 020142011			
					007.940 MD 997 D	SERVICE RD			
					008.107	MILE MARKER 8.0			
					008.650			6	
					008.681	STRUCTURE 020076011			
					009.280 RP 97	RAMP 4 FR IS 97 NB TO VETERANS HWY			
					009.665 MD 3 C	BENFIELD BLVD			
					009.670	EXIT #10			118,502
					009.675 MD 3 C	BENFIELD BLVD (WB/L)			
					009.980 RP 97	RAMP 2 FR MD 3C WB TO IS 97 NB			
					010.119	MILE MARKER 10.0			
					010.840 MD 3 D	BRIGHTVIEW DR			
					011.113	MILE MARKER 11.0			
					011.237 XO 8	CROSSOVER			
					011.470 RP 97	RAMP 4 FR IS 97 NB TO VETERANS HWY			
					012.077	STRUCTURE 020065011			
					012.090 MD 3 BU	CRAIN HWY			
					012.090 RP 97	RAMP 1 FR MD 3BU NB TO VETERANS HWY			
					012.100	EXIT #12			129,410
					012.110 MD 3 BU	CRAIN HWY (SB/L)			
					012.141	MILE MARKER 12.0			
					012.380 RP 97	RAMP 2 FR MD 3BU WB TO IS 97 NB			
					013.040 RP 97	RAMP 4 FR IS 97 NB TO MD 174 EB			
					013.240 RP 97	RAMP 3 FR MD 174 EB TO IS 97 NB			
					013.290	EXIT #13			132,620
					013.290 MD 174	QUARTERFIELD RD			
					013.301 MD 174	REECE RD (SB/L)			

MARYLAND DEPARTMENT OF TRANSPORTATION  
STATE HIGHWAY ADMINISTRATION  
DATA SERVICES DIVISION

2021 HIGHWAY LOCATION REFERENCE

COUNTY: ANNE ARUNDEL  
DISTRICT: 5  
DATE: 1/19/2023  
VERSION:1.0

ROUTE NUMBER: IS 97  
DIRECTION: NORTH (INVENTORY)

ROAD NAME	FUNCTIONAL CLASS	STATE SYSTEM	NHS	MAINTENANCE	MILEPOINT	MILEPOINT DESCRIPTION	MEDIAN TYPE	MARKED LANES	AADT
NO NAME	U-Interstate	STATE PRIMARY	NHS	State Highway Agency	013.490	RP 97 RAMP 1 FR IS 97 NB TO MD 100 WB	POSITIVE BARRIER	6	132,620
					013.780	RP 97 RAMP 3 FR RAMP 6 (FR MD 100) TO IS 97 NB			
					013.806	RP 97 RAMP 3 FR RAMP 6 (FR MD 100) TO IS 97 NB			
					013.814	RP 97 RAMP 5 FR IS 97 SB TO MD 100 EB			
					013.832	MD 100 NO NAME			
					013.840	EXIT #14			141,440
					013.848	MD 100 NO NAME (WB/L)			
					013.980	RP 97 RAMP 1 FR IS 97 NB TO MD 100 WB			
					014.070	RP 97 RAMP 2 FR MD 100 WB TO IS 97 NB			
					014.136	MILE MARKER 14.0			
					014.420	CO 605 STEWART AVE			
					014.660	RP 97 RAMP 4 FR IS 97 NB TO MD 176 EB			
					014.776	STRUCTURE 020061001			
					014.792	MD 176 DORSEY RD			
					014.800	EXIT #15			104,800
					014.808	MD 176 DORSEY RD (WB/L)			
					014.948	RP 97 RAMP 1 FR IS 97 NB TO MD 176 WB			
					015.140	RP 97 RAMP 2 FR MD 176 WB TO IS 97 NB			
					015.142	MILE MARKER 15.0			
					015.549	STRUCTURE 020060001			
					015.574	MD 648 E BALTO ANNAPOLIS BLVD (SB/L)			
					015.580	EXIT #16			106,992
					015.586	MD 648 E BALTO ANNAPOLIS BLVD			
					015.650	RP 97 RAMP 1 FR IS 97 NB TO MD 648E WB			
					015.751	RP 97 RAMP 2 FR MD 648E WB TO IS 97 NB			
					015.810			5	
					015.850			6	
					016.171	MILE MARKER 16.0			
					016.250	CO 242 WELLHAM AVE			
					016.903			7	

MARYLAND DEPARTMENT OF TRANSPORTATION  
STATE HIGHWAY ADMINISTRATION  
DATA SERVICES DIVISION

2021 HIGHWAY LOCATION REFERENCE

COUNTY: ANNE ARUNDEL  
DISTRICT: 5  
DATE: 1/19/2023  
VERSION:1.0

ROUTE NUMBER: IS 97  
DIRECTION: NORTH (INVENTORY)

ROAD NAME	FUNCTIONAL CLASS	STATE SYSTEM	NHS	MAINTENANCE	MILEPOINT	MILEPOINT DESCRIPTION	MEDIAN TYPE	MARKED LANES	AADT
NO NAME	U-Interstate	STATE PRIMARY	NHS	State Highway Agency	017.050 RP 97	RAMP 1 FR IS 97 NB TO IS 695 WB	POSITIVE BARRIER	5	79,434
					017.076	STRUCTURE 020058001			
					017.090 CO 273	FURNACE BRANCH RD			
					017.183	MILE MARKER 17.0			
					017.240			3	50,273
					017.319 RP 97	RAMP 4 FR IS 97 NB TO IS 695 EB			
					017.320				36,314
					017.340 RP 97	RAMP 1 FR IS 97 NB TO IS 695 WB			
					017.450 IS 695	BALTO BELTWAY (OUTER LOOP)			
					017.460	EXIT #17			
					017.472 IS 695	BALTO BELTWAY (INNER LOOP)			
					017.490 RP 97	RAMP 7 FR IS 695 WB TO IS 97 SB			
					017.500				23,174
					017.548	MILE MARKER A0.1			
					017.594 XO 24	CROSSOVER			
					017.611	MILE MARKER A0.2			
					017.620 IS 895 A	HARBOR TUNNEL THRUWAY			

ROUTE NUMBER: IS 195  
DIRECTION: NORTH (INVENTORY)

ROAD NAME	FUNCTIONAL CLASS	STATE SYSTEM	NHS	MAINTENANCE	MILEPOINT	MILEPOINT DESCRIPTION	MEDIAN TYPE	MARKED LANES	AADT
METROPOLITAN BLVD	U-Interstate	STATE PRIMARY	NHS	State Highway Agency	000.360 SR 36	METROPOLITAN BLVD	POSITIVE BARRIER	4	33,461
					000.360 RP 195	RAMP 4 FR IS 195 NB TO MD 170 EB			
					000.470 RP 195	RAMP 3 FR MD 170 EB TO IS 195 NB			
					000.528	STRUCTURE 020025001			
					000.538 MD 170	AVIATION BLVD			
					000.540	EXIT #1		5	68,252
					000.710 RP 195	RAMP 2 FR MD 170 WB TO IS 195 NB			
					001.040 RP 195	RAMP 4 FR IS 195 NB TO MD 295 EB			

MARYLAND DEPARTMENT OF TRANSPORTATION  
STATE HIGHWAY ADMINISTRATION  
DATA SERVICES DIVISION

2021 HIGHWAY LOCATION REFERENCE

COUNTY: ANNE ARUNDEL  
DISTRICT: 5  
DATE: 1/19/2023  
VERSION:1.0

ROUTE NUMBER: IS 195  
DIRECTION: NORTH (INVENTORY)

ROAD NAME	FUNCTIONAL CLASS	STATE SYSTEM	NHS	MAINTENANCE	MILEPOINT	MILEPOINT DESCRIPTION	MEDIAN TYPE	MARKED LANES	AADT	
METROPOLITAN BLVD	U -Interstate	STATE PRIMARY	NHS	State Highway Agency	001.295	XO 53	CROSSOVER	POSITIVE BARRIER	5	68,252
					001.361		STRUCTURE 020131031			
					001.370	RP 195	RAMP 7 FR MD 295 WB TO IS 195 SB			
					001.501	XO 70	CROSSOVER			
					001.540	RP 195	RAMP 3 FR MD 295 EB TO IS 195 NB			
					001.564		STRUCTURE 020130031			
					001.589	MD 295	BALTIMORE WASHINGTON PKWY			
					001.610		EXIT #2			25,681
					001.640	MD 295	BALTIMORE WASHINGTON PKWY (SB/L)			
					001.710	RP 195	RAMP 1 FR IS 195 NB TO MD 295 WB		4	
					001.830	XO 23	CROSSOVER			
					001.920			UNPROTECTED		
					002.060	RP 195	RAMP 2 FR MD 295 WB TO IS 195 NB			
					002.200		ATR STATION #0066 (CABINET NB/L)			
					002.338		STRUCTURE 020129031			
					002.360	CO 2	FURNACE AVE			
					002.560		BALTIMORE CO/L			
					002.560	IS 195	METROPOLITAN BLVD			

ROUTE NUMBER: IS 595  
DIRECTION: EAST (INVENTORY)

ROAD NAME	FUNCTIONAL CLASS	STATE SYSTEM	NHS	MAINTENANCE	MILEPOINT	MILEPOINT DESCRIPTION	MEDIAN TYPE	MARKED LANES	AADT	
JOHN HANSON HWY	R -Interstate	STATE PRIMARY	NHS	State Highway Agency	000.000	US 50		POSITIVE BARRIER	6	79,117
					000.000	IS 595	JOHN HANSON HWY			
					000.000		PRINCE GEORGES CO/L			
					000.100	XO 5	CROSSOVER			
					000.520		MILE MARKER 15.0			
					000.800	CO 2714	PATUXENT RIVER RD			
					000.814		ATR STATION #0024 (CABINET EB/L)			

MARYLAND DEPARTMENT OF TRANSPORTATION  
STATE HIGHWAY ADMINISTRATION  
DATA SERVICES DIVISION

2021 HIGHWAY LOCATION REFERENCE

COUNTY: ANNE ARUNDEL  
DISTRICT: 5  
DATE: 1/19/2023  
VERSION:1.0

ROUTE NUMBER: IS 595  
DIRECTION: EAST (INVENTORY)

ROAD NAME	FUNCTIONAL CLASS	STATE SYSTEM	NHS	MAINTENANCE	MILEPOINT	MILEPOINT DESCRIPTION	MEDIAN TYPE	MARKED LANES	AADT
JOHN HANSON HWY	R -Interstate	STATE PRIMARY	NHS	State Highway Agency	001.513	MILE MARKER 16.0	POSITIVE BARRIER	6	79,117
					001.750	RP 595 RAMP 6 FR IS 595 EB TO MD 424 SB			
					002.140	MD 424 DAVIDSONVILLE RD (SB/L)			
					002.150	EXIT #16			90,970
					002.150	RP 595 RAMP 4 FR MD 424 NB TO IS 595 EB			
					002.160	MD 424 DAVIDSONVILLE RD			
					002.602	MILE MARKER 17.0			
	U -Interstate				003.340	CO 2712 RUTLAND RD			
					004.547	MILE MARKER 19.0			
					004.726	XO 34 CROSSOVER			
					005.528	MILE MARKER 20.0			
					006.200	CO 2815 SOUTHAVEN RD			
					006.360	RP 97 RAMP 3 FR IS 595 EB TO IS 97 NB			
					006.538	MILE MARKER 21.0			
					006.730	RP 97 RAMP 3 FR IS 595 EB TO IS 97 NB			
					006.770	RP 595 RAMP 10 FR IS 595 EB TO IS 595 EB			
					006.930	EXIT #21			151,183
					006.930	IS 97 NO NAME (SB/L)			
					007.510	MILE MARKER 22.0			
					007.670	RP 595 RAMP 10 FR IS 595 EB TO IS 595 EB			
					007.720	RP 595 RAMP 7 FR IS 595 WB TO MD 665 SB			
					007.990	MD 665 ARIS T ALLEN BLVD (WB/L)			132,000
					008.280	RP 595 RAMP 9 FR MD 665 WB TO IS 595 EB			
					008.574	MILE MARKER 23.0			
					008.650	EXIT #22			110,180
					008.650	MD 450 WEST ST			
					008.750	RP 595 RAMP 3 FR IS 595 EB TO MD 450 NB			
					008.850	RP 595 RAMP 4 FR MD 450 NB TO IS 595 EB			
					008.902			7	
					009.052	RP 595 RAMP 5 FR MD 2 SB TO IS 595 EB			

MARYLAND DEPARTMENT OF TRANSPORTATION  
STATE HIGHWAY ADMINISTRATION  
DATA SERVICES DIVISION

2021 HIGHWAY LOCATION REFERENCE

COUNTY: ANNE ARUNDEL  
DISTRICT: 5  
DATE: 1/19/2023  
VERSION:1.0

ROUTE NUMBER: IS 595  
DIRECTION: EAST (INVENTORY)

ROAD NAME	FUNCTIONAL CLASS	STATE SYSTEM	NHS	MAINTENANCE	MILEPOINT	MILEPOINT DESCRIPTION	MEDIAN TYPE	MARKED LANES	AADT	
JOHN HANSON HWY	U -Interstate	STATE PRIMARY	NHS	State Highway Agency	009.092	MD 2	SOLOMONS ISLAND RD (SB/L)	POSITIVE BARRIER	7	110,180
					009.100		EXIT #23			125,900
					009.102	MD 2	SOLOMONS ISLAND RD			
					009.260	RP 595	RAMP 4 FR MD 2 NB TO IS 595 EB			
					009.440					8
					009.570					6
					009.599		MILE MARKER 24.0			
					009.650	CO 2800	ADMIRAL DR			
					010.100	RP 595	RAMP 3 FR IS 595 EB TO MD 70 NB			
					010.364	MD 70	ROWE BLVD (SB/L)			
					010.370		EXIT #24			105,130
					010.376	MD 70	ROWE BLVD			
					010.480	MD 436	RIDGELY AVE			
					010.620	US 50	JOHN HANSON HWY			
					010.620	RP 595	RAMP 4 FR MD 70 NB TO US 50/IS 595 EB			

ROUTE NUMBER: IS 695  
DIRECTION: NORTH (INVENTORY)

ROAD NAME	FUNCTIONAL CLASS	STATE SYSTEM	NHS	MAINTENANCE	MILEPOINT	MILEPOINT DESCRIPTION	MEDIAN TYPE	MARKED LANES	AADT	
BALTO BELTWAY (INNER LOOP)	U -Interstate	STATE PRIMARY	NHS	State Highway Agency	000.000	MD 695	BALTIMORE BELTWAY (INNER LOOP)	POSITIVE BARRIER	4	96,812
					000.000	RP 97	RAMP 7 FR IS 695 WB TO IS 97 SB			
					000.113		STRUCTURE 020004051			
					000.123	IS 97	NO NAME			
					000.130		EXIT #4			
					000.137	IS 97	NO NAME (SB/L)			
					000.332		MILE MARKER IL 3.0			
					000.440	RP 695	RAMP 2 FR IS 695 WB TO MD 648E NB			
					000.530					6
					000.580	RP 97	RAMP 1 FR IS 97 NB TO IS 695 WB			121,022



MARYLAND DEPARTMENT OF TRANSPORTATION  
STATE HIGHWAY ADMINISTRATION  
DATA SERVICES DIVISION

2021 HIGHWAY LOCATION REFERENCE

COUNTY: ANNE ARUNDEL  
DISTRICT: 5  
DATE: 1/19/2023  
VERSION:1.0

ROUTE NUMBER: IS 695  
DIRECTION: NORTH (INVENTORY)

ROAD NAME	FUNCTIONAL CLASS	STATE SYSTEM	NHS	MAINTENANCE	MILEPOINT	MILEPOINT DESCRIPTION	MEDIAN TYPE	MARKED LANES	AADT	
BALTO BELTWAY (INNER LOOP)	U-Interstate	STATE PRIMARY	NHS	State Highway Agency	000.751	MD 648 E	BALTO ANNAPOLIS BLVD	POSITIVE BARRIER	6	121,022
					000.760	MD 648 E	BALTO ANNAPOLIS BLVD (SB/L)			132,222
					000.760		EXIT #5			
					000.770	RP 695	RAMP 1 FR MD 648E NB TO IS 695 WB		8	
					000.850				7	
					000.856		MILE MARKER IL 3.5			
					001.150	RP 695	RAMP 1 FR MD 170 NB TO IS 695 WB			
					001.222		STRUCTURE 020092051			
					001.240	MD 170	CAMP MEADE RD			145,472
					001.240		EXIT #6			
					001.247	MD 170	CAMP MEADE RD (SB/L)			
					001.330	RP 695	RAMP 8 FR MD 170 SB TO IS 695 WB			
					001.365		MILE MARKER IL 4.0			
					001.410					6
					001.500		ATR STATION #0075 (CABINET INNER LOOP)			
					001.814		MILE MARKER IL 4.5			
					001.880	RP 695	RAMP 2 FR IS 695 WB TO MD 295 NB			
					001.990	RP 695	RAMP 1 FR MD 295 NB TO IS 695 WB			
					002.036		STRUCTURE 020003001			
					002.046	MD 295	BALTIMORE WASHINGTON PKWY			
					002.060		EXIT #7			118,062
					002.066		STRUCTURE 020099001			
					002.074	MD 295	BALTIMORE WASHINGTON PKWY (SB/L)			
					002.100	RP 695	RAMP 7 FR IS 695 WB TO MD 295 SB			
					002.220	RP 695	RAMP 8 FR MD 295 SB TO IS 695 WB			
					002.340		STRUCTURE 020138001			
					002.363		MILE MARKER IL 5.0			
					002.428		STRUCTURE 020002001			
					002.440		EXIT #8			
					002.440	MD 168	NURSERY RD			

MARYLAND DEPARTMENT OF TRANSPORTATION  
STATE HIGHWAY ADMINISTRATION  
DATA SERVICES DIVISION

2021 HIGHWAY LOCATION REFERENCE

COUNTY: ANNE ARUNDEL  
DISTRICT: 5  
DATE: 1/19/2023  
VERSION:1.0

ROUTE NUMBER: IS 695  
DIRECTION: NORTH (INVENTORY)

ROAD NAME	FUNCTIONAL CLASS	STATE SYSTEM	NHS	MAINTENANCE	MILEPOINT	MILEPOINT DESCRIPTION	MEDIAN TYPE	MARKED LANES	AADT	
BALTO BELTWAY (INNER LOOP)	U -Interstate	STATE PRIMARY	NHS	State Highway Agency	002.470	RP 695	RAMP 1 FR IS 695 NB TO MD 969A WB	POSITIVE BARRIER	6	118,062
					002.620	RP 695	RAMP 2 FR MD 969A WB TO IS 695 NB			
					002.793		STRUCTURE 020001001			
					002.843		MILE MARKER IL 5.5			
					002.850	CO 17	HAMMONDS FERRY RD			
					002.920		BALTIMORE CO/L			
					002.920	IS 695	BALTO BELTWAY (INNER LOOP)			

ROUTE NUMBER: IS 895  
DIRECTION: NORTH (INVENTORY)

ROAD NAME	FUNCTIONAL CLASS	STATE SYSTEM	NHS	MAINTENANCE	MILEPOINT	MILEPOINT DESCRIPTION	MEDIAN TYPE	MARKED LANES	AADT	
HARBOR TUNNEL THRUWAY	U -Interstate	STATE PRIMARY	NHS	State Toll Road	000.000		BALTIMORE CO/L	POSITIVE BARRIER	4	27,675
					000.000	IS 895	HARBOR TUNNEL THRUWAY			
					000.079		MILE MARKER 5.8			
					000.150		EXIT #6			
					000.150	IS 895 B	HARBOR TUNNEL THRUWAY (SB/L)			
					000.184		MILE MARKER 5.9			
					000.287		MILE MARKER 6.0			
					000.340	IS 895 B	HARBOR TUNNEL THRUWAY			
					000.384		MILE MARKER 6.1			
					000.485		MILE MARKER 6.2			
					000.580		MILE MARKER 6.3			
					000.677		MILE MARKER 6.4			
					000.783		MILE MARKER 6.5			
					000.800	IS 895	HARBOR TUNNEL THRUWAY			
					000.800		SOUTHWEST BALTIMORE CITY LINE			

MARYLAND DEPARTMENT OF TRANSPORTATION  
STATE HIGHWAY ADMINISTRATION  
DATA SERVICES DIVISION

2021 HIGHWAY LOCATION REFERENCE

COUNTY: ANNE ARUNDEL  
DISTRICT: 5  
DATE: 1/19/2023  
VERSION:1.0

ROUTE NUMBER: IS 895 A  
DIRECTION: NORTH (INVENTORY)

ROAD NAME	FUNCTIONAL CLASS	STATE SYSTEM	NHS	MAINTENANCE	MILEPOINT	MILEPOINT DESCRIPTION	MEDIAN TYPE	MARKED LANES	AADT	
HARBOR TUNNEL THRUWAY	U -Principal Arterial – Other Freew	STATE SECONDARY	NHS	State Toll Road	000.000	IS 97	NO NAME	UNPROTECTED	3	23,174
					000.030				2	
					000.210	RP 895 B	RAMP 2 FR IS 895A TO RAMP 1 (TO MD 695)	POSITIVE BARRIER		
					000.340		STRUCTURE AAY045001			
					000.350	IS 895 B	HARBOR TUNNEL THRUWAY (SB/L)			
					000.370	IS 895 B	HARBOR TUNNEL THRUWAY			
					000.710		EXIT #6A			
					000.710	IS 895 B	HARBOR TUNNEL THRUWAY			

ROUTE NUMBER: IS 895 B  
DIRECTION: NORTH (INVENTORY)

ROAD NAME	FUNCTIONAL CLASS	STATE SYSTEM	NHS	MAINTENANCE	MILEPOINT	MILEPOINT DESCRIPTION	MEDIAN TYPE	MARKED LANES	AADT	
HARBOR TUNNEL THRUWAY	U -Principal Arterial – Other Freew	STATE SECONDARY	NHS	State Toll Road	000.000		EXIT #6B	POSITIVE BARRIER	2	17,031
					000.000	MD 2	GOV RITCHIE HWY			
					000.227		STRUCTURE 020118001			
					000.244	MD 2	GOV RITCHIE HWY			
					000.256	MD 2	GOV RITCHIE HWY (SB/L)			
					000.320			UNPROTECTED	4	
					000.420		STRUCTURE 020120001			
					000.792	MD 695	BALTIMORE BELTWAY (OUTER LOOP)			
					000.800		EXIT #3B		4,744	
					000.808	MD 695	BALTIMORE BELTWAY (INNER LOOP)			
					000.850	RP 895 B	RAMP 1 FR IS 895B NB TO MD 695 WB			
					000.880	XO 79	CROSSOVER	POSITIVE BARRIER		
					000.907		MILE MARKER B 0.6			
					000.960	RP 895 B	RAMP 2 FR IS 895A TO RAMP 1 (TO MD 695)			
					000.990		EXIT #6A			
					000.990	IS 895 A	HARBOR TUNNEL THRUWAY			
					001.013		MILE MARKER B 0.7			

MARYLAND DEPARTMENT OF TRANSPORTATION  
STATE HIGHWAY ADMINISTRATION  
DATA SERVICES DIVISION

2021 HIGHWAY LOCATION REFERENCE

COUNTY: ANNE ARUNDEL  
DISTRICT: 5  
DATE: 1/19/2023  
VERSION:1.0

ROUTE NUMBER: IS 895 B  
DIRECTION: NORTH (INVENTORY)

ROAD NAME	FUNCTIONAL CLASS	STATE SYSTEM	NHS	MAINTENANCE	MILEPOINT	MILEPOINT DESCRIPTION	MEDIAN TYPE	MARKED LANES	AADT
HARBOR TUNNEL THRUWAY	U -Principal Arterial – Other Freew	STATE SECONDARY	NHS	State Toll Road	001.015		UNPROTECTED	4	4,744
					001.122	MILE MARKER B 0.8			
					001.206	MILE MARKER B 0.9			
					001.310	IS 895 A HARBOR TUNNEL THRUWAY			26,344
					001.315	MILE MARKER B 1.0			
					001.408	MILE MARKER B 1.1			
					001.430	CO 164 HAMMONDS LA			
					001.598	MILE MARKER B 1.3			
					001.695	MILE MARKER B 1.4			
					001.781	XO 32 CROSSOVER			
					001.796	MILE MARKER B 1.5			
					001.895	MILE MARKER B 1.6			
					001.996	MILE MARKER B 1.7			
					002.102	MILE MARKER B 1.8			
					002.110		POSITIVE BARRIER		
					002.160	STRUCTURE AAY056011			
					002.180	MD 170 BELLE GROVE RD			
					002.209	MILE MARKER B 1.9			
					002.240			3	
					002.291	MILE MARKER B 2.0			
					002.300	XO 45 CROSSOVER			
					002.360			2	
					002.396	MILE MARKER B 2.1			
					002.481	MILE MARKER B 2.2			
					002.670	EXIT #6			
					002.670	IS 895 HARBOR TUNNEL THRUWAY			

MARYLAND DEPARTMENT OF TRANSPORTATION  
STATE HIGHWAY ADMINISTRATION  
DATA SERVICES DIVISION

2021 HIGHWAY LOCATION REFERENCE

COUNTY: ANNE ARUNDEL  
DISTRICT: 5  
DATE: 1/19/2023  
VERSION:1.0

ROUTE NUMBER: MD 2  
DIRECTION: NORTH (INVENTORY)

ROAD NAME	FUNCTIONAL CLASS	STATE SYSTEM	NHS	MAINTENANCE	MILEPOINT	MILEPOINT DESCRIPTION	MEDIAN TYPE	MARKED LANES	AADT
SOLOMONS ISLAND RD	U -Principal Arterial – Other	STATE PRIMARY	NHS	State Highway Agency	000.000	CALVERT CO/L	NONE	2	10,290
	R -Principal Arterial – Other				000.000 MD 2	SOLOMONS ISLAND RD			
					001.162		PAINTED (UNDIV)		
					001.178		CURBED		
					001.194		ROUNDABOUT		
					001.198 XO 438	CROSSOVER			
					001.207 CO 5201	FRIENDSHIP RD (EB/L)			
					001.219 XO 439	CROSSOVER			
					001.219 CO 5201	FRIENDSHIP RD			
					001.225		CURBED		
					001.920 CO 5361	OLD SOLOMONS ISLAND RD	NONE		
					001.920 CO 4971	SCRIVNER DR			
					002.040 MD 2 AB	NO NAME			
					002.120		PAINTED (UNDIV)		
					002.220 MD 778 N	OLD SOLOMONS ISLAND RD			
					002.310 MD 423	FAIRHAVEN RD	NONE		13,314
					002.310 CO 3535	JEWELL RD			
					002.370		PAINTED (UNDIV)		
					003.220 CO 3506	OLD SOLOMONS ISLAND RD	NONE		
					003.860 MD 778 G	OLD SOLOMONS ISLAND RD			
					004.020 MD 778 G	OLD SOLOMONS ISLAND RD			
					004.070 MD 778 F	OLD SOLOMONS ISLAND RD			
					004.290 MD 256	DEALE RD			
					004.550 MD 778 F	OLD SOLOMONS ISLAND RD			
					004.660		PAINTED (UNDIV)		
					004.680		NONE	4	
					004.682		PAINTED (UNDIV)		
					004.727 MD 258	BAY FRONT RD	NONE		
					004.770			2	
					004.780		PAINTED (UNDIV)		

MARYLAND DEPARTMENT OF TRANSPORTATION  
STATE HIGHWAY ADMINISTRATION  
DATA SERVICES DIVISION

2021 HIGHWAY LOCATION REFERENCE

COUNTY: ANNE ARUNDEL  
DISTRICT: 5  
DATE: 1/19/2023  
VERSION:1.0

ROUTE NUMBER: MD 2  
DIRECTION: NORTH (INVENTORY)

ROAD NAME	FUNCTIONAL CLASS	STATE SYSTEM	NHS	MAINTENANCE	MILEPOINT	MILEPOINT DESCRIPTION	MEDIAN TYPE	MARKED LANES	AADT
SOLOMONS ISLAND RD	R -Principal Arterial – Other	STATE PRIMARY	NHS	State Highway Agency	004.975	MD 778 M	OLD SOLOMONS ISLAND RD	NONE	13,314
					005.460	OP 1176	PORTLAND MANOR FARM RD		
					005.540	CO 4917	OLD RIDGE PATH RD		
					005.860	CO 3342	NUTWELL RD		
					006.050	MD 778 J	OLD SOLOMONS ISLAND RD		
					007.230	OP 4945	BACHELORS CHOICE LA		
					007.630	MD 778 Q	OLD SOLOMONS ISLAND RD		
					007.830	MD 778 E	OLD SOLOMONS ISLAND RD		
					007.970		PAINTED (UNDIV)		
					008.037		CURBED		
					008.050		ROUNDAABOUT		
					008.060		CURBED		21,204
					008.084		PAINTED (UNDIV)		
					008.430	CO 3556	ARK RD	NONE	
					008.530	OP 5408	SOLITUDE CT		
					008.890	CO 3557	GRAYS RD		
					009.230		PAINTED (UNDIV)		
					009.358	MD 255	OWENSVILLE RD		
					009.362	MD 255	OWENSVILLE RD (WB/L)	NONE	
					009.480		PAINTED (UNDIV)		
					009.960	MD 778 D	OLD SOLOMONS ISLAND RD	NONE	
					010.090	MD 778 D	OLD SOLOMONS ISLAND RD		
					010.280		PAINTED (UNDIV)		
					010.420	CO 3340	OWENSVILLE SUDLEY RD	NONE	
					010.500		PAINTED (UNDIV)		
					010.700	CO 4916	OLD SOLOMONS ISLAND RD	NONE	
					010.700	CO 3552	POLLING HOUSE RD		
					011.050	CO 4916	OLD SOLOMONS ISLAND RD		
					011.070	CO 3550	HARWOOD RD		
					011.098		PAINTED (UNDIV)		

MARYLAND DEPARTMENT OF TRANSPORTATION  
STATE HIGHWAY ADMINISTRATION  
DATA SERVICES DIVISION

2021 HIGHWAY LOCATION REFERENCE

COUNTY: ANNE ARUNDEL  
DISTRICT: 5  
DATE: 1/19/2023  
VERSION:1.0

ROUTE NUMBER: MD 2  
DIRECTION: NORTH (INVENTORY)

ROAD NAME	FUNCTIONAL CLASS	STATE SYSTEM	NHS	MAINTENANCE	MILEPOINT	MILEPOINT DESCRIPTION	MEDIAN TYPE	MARKED LANES	AADT	
SOLOMONS ISLAND RD	R -Principal Arterial – Other	STATE PRIMARY	NHS	State Highway Agency	011.840	OP 1180	TREIBER LA	NONE	2	21,204
					011.920			PAINTED (UNDIV)		
					012.040	CO 3558	HARWOOD DR	NONE		
					012.120			PAINTED (UNDIV)		
					012.230	OP 1181	MARYS MOUNT RD			
					013.120	CO 3322	MILL SWAMP RD	NONE		
					013.214			PAINTED (UNDIV)		
					013.330	CO 2735	BIRDSVILLE RD			
					013.680	CO 5743	GRAY BEECH CT	NONE		
					013.680	CO 4915	OLD BIRDSVILLE RD			
					014.070	CO 5476	JORDAN TAYLOR LA			
					014.210	CO 4915	OLD BIRDSVILLE RD			
					014.280	OP 987	SWALLOW LA			
					014.805			CENTER TLA (UNDIV)		
					014.880	CO 3153	SOUTH RIVER CLUBHOUSE RD			
					014.923	CO 2746	BRICK CHURCH RD			
					015.095			PAINTED (UNDIV)		
					015.205	CO 5828	COLONY CROSSING	NONE		
					015.255			PAINTED (UNDIV)		
					015.577	CO 5828	COLONY CROSSING	NONE		
					015.584	CO 5828	COLONY CROSSING (WB/L)			
					015.630			PAINTED (UNDIV)		
					016.040	CO 3095	STEPNEYS LA	NONE		
					016.070			PAINTED (UNDIV)		3
					016.090			CURBED		
016.130					4					
016.190	MD 214	CENTRAL AVE								
016.198	MD 214	CENTRAL AVE (WB/L)								
016.360	CO 3034	PUDDINGTON RD								
016.475	CO 5738	MITCHELLS CHANCE RD								

U -Principal Arterial – Other

MARYLAND DEPARTMENT OF TRANSPORTATION  
STATE HIGHWAY ADMINISTRATION  
DATA SERVICES DIVISION

2021 HIGHWAY LOCATION REFERENCE

COUNTY: ANNE ARUNDEL  
DISTRICT: 5  
DATE: 1/19/2023  
VERSION:1.0

ROUTE NUMBER: MD 2

DIRECTION: NORTH (INVENTORY)

ROAD NAME	FUNCTIONAL CLASS	STATE SYSTEM	NHS	MAINTENANCE	MILEPOINT	MILEPOINT DESCRIPTION	MEDIAN TYPE	MARKED LANES	AADT
SOLOMONS ISLAND RD	U -Principal Arterial - Other	STATE PRIMARY	NHS	State Highway Agency	016.485	CO 5738 MITCHELLS CHANCE RD (WB/L)	CURBED	4	40,281
					016.680	MD 214 A PIKE RIDGE RD			
					016.800	CO 3044 STEWART DR			
					016.890	CO 3047 SOUTHDOWN RD		5	
					016.949			6	
					017.000	XO 78 CROSSOVER			
					017.000	CO 3057 DENTAL RD			
					017.210	MD 253 MAYO RD			58,061
					017.270	CO 3058 MARYLAND AVE			
					017.495	CO 6813 LEE AIRPARK DR (EB/L)			
					017.505	CO 6813 LEE AIRPARK DR			
					017.543	OP 980 WAREHOUSE CREEK LA			
					017.600	OP 979 COLLISON LEE LA			
					017.680	MD 553 A SOUTH RIVER RD S			
					017.720			5	
					017.740	XO 56 CROSSOVER			
					017.787			4	
					017.850		POSITIVE BARRIER		
					017.858	STRUCTURE 020010001			
					018.300	MD 553 C SOUTH RIVER RD			
					018.320	STRUCTURE 020010001	CURBED		
					018.490	MD 553 B OLD S RIVER RD			
					018.520	CO 2866 SUNSET DR			
					018.630	OP 890 NO NAME			
					018.660	CO 5212 POPLAR POINT RD			
					018.710	XO 83 CROSSOVER			
					018.870	XO 100 CROSSOVER			
					018.980	OP 892 VALLEY FARM PARK RD			
					019.030	CO 2864 WALLACE MANOR RD			
					019.070	CO 2857 TARRAGON LA			



MARYLAND DEPARTMENT OF TRANSPORTATION  
STATE HIGHWAY ADMINISTRATION  
DATA SERVICES DIVISION

2021 HIGHWAY LOCATION REFERENCE

COUNTY: ANNE ARUNDEL  
DISTRICT: 5  
DATE: 1/19/2023  
VERSION:1.0

ROUTE NUMBER: MD 2  
DIRECTION: NORTH (INVENTORY)

ROAD NAME	FUNCTIONAL CLASS	STATE SYSTEM	NHS	MAINTENANCE	MILEPOINT	MILEPOINT DESCRIPTION	MEDIAN TYPE	MARKED LANES	AADT
SOLOMONS ISLAND RD	U -Principal Arterial – Other	STATE PRIMARY	NHS	State Highway Agency	019.153		CURBED	5	58,061
					019.236	CO 6849	HOMEPORT DR		
					019.334				6
					019.370	CO 2854	LAKE SHORE DR		
					019.490	CO 2851	WILELINOR DR		
					019.550	MD 665 E	GRAND OAK DR		
					019.600	RP 665	RAMP 4 FR MD 2 NB TO MD 665 EB		
					019.665		STRUCTURE 020165001		
					019.672	MD 665	ARIS T ALLEN BLVD		
					019.680		STRUCTURE 020165001		30,101
					019.686	MD 665	ARIS T ALLEN BLVD (WB/L)		
					019.720	RP 665	RAMP 1 FR MD 2 NB TO MD 665 WB		
					019.800	RP 665	RAMP 7 FR RAMP 2 TO MD 2 SB		5
					019.820	RP 665	RAMP 2 FR MD 665 WB TO MD 2 NB		
					019.970	MD 393	OLD SOLOMONS ISLAND RD		
					020.186	MU 1165	FOREST DR		
					020.190				6
					020.370				5
					020.400	CO 2834	SOMERVILLE RD		6
					020.537	MD 450	WEST ST		
					020.540				33,471
					020.542	MD 450	WEST ST (WB/L)		
					020.637				5
					020.660	RP 595	RAMP 4 FR MD 2 NB TO IS 595 EB		
					020.764	IS 595	JOHN HANSON HWY		
					020.770		BEG X-REF W/ IS 595		
					020.770	MD 2 AD	SOLOMONS ISLAND RD		
022.210		BEG X-REF W/ US 50	NONE	0					
022.210		END X-REF W/ IS 595							
GOV RITCHIE HWY	U -Principal Arterial – Other	STATE PRIMARY	NHS	State Highway Agency	023.870	END X-REF W/ US 50	POSITIVE BARRIER	3	38,690

MARYLAND DEPARTMENT OF TRANSPORTATION  
STATE HIGHWAY ADMINISTRATION  
DATA SERVICES DIVISION

2021 HIGHWAY LOCATION REFERENCE

COUNTY: ANNE ARUNDEL  
DISTRICT: 5  
DATE: 1/19/2023  
VERSION:1.0

ROUTE NUMBER: MD 2

DIRECTION: NORTH (INVENTORY)

ROAD NAME	FUNCTIONAL CLASS	STATE SYSTEM	NHS	MAINTENANCE	MILEPOINT	MILEPOINT DESCRIPTION	MEDIAN TYPE	MARKED LANES	AADT
GOV RITCHIE HWY	U -Principal Arterial - Other	STATE PRIMARY	NHS	State Highway Agency	023.870	EXIT #27	POSITIVE BARRIER	3	38,690
					023.870 MD 450	GOV RITCHIE HWY			
					023.870 RP 50	RAMP 10 FR MD 2 SB TO US 50 EB			
					023.875 US 50	BLUE STAR MEMORIAL HWY (WB/L)			
					024.080 RP 50	RAMP 2 FR US 50 WB TO MD 2 NB			
					024.135		UNPROTECTED		
					024.180		POSITIVE BARRIER		
					024.230		UNPROTECTED		
					024.270 MD 648 F	BALTO ANNAPOLIS BLVD			
					024.346 CO 2566	CHAUTAUGUA RD			
					024.350			4	
					024.354 CO 2566	CHAUTAUGUA RD (WB/L)			
					024.440 CO 4643	BALTO ANNAPOLIS BLVD			
					024.530		POSITIVE BARRIER		
					024.584		UNPROTECTED		
					024.700		POSITIVE BARRIER		
					024.730 CO 4643	BALTO ANNAPOLIS BLVD			
					024.743		UNPROTECTED		
					024.810 CO 4644	BALTO ANNAPOLIS BLVD		5	
					024.950			6	
					025.030 XO 77	CROSSOVER			
					025.120 CO 2591	ARNOLD RD			
					025.174				
					025.230		POSITIVE BARRIER		
					025.260 CO 4644	BALTO ANNAPOLIS BLVD	UNPROTECTED		
					025.440 MD 648 D	BALTO ANNAPOLIS BLVD		4	
					025.490		POSITIVE BARRIER		
					025.527		UNPROTECTED		
					025.690 CO 5441	JOYCE LA E			
					025.760		POSITIVE BARRIER		

MARYLAND DEPARTMENT OF TRANSPORTATION  
STATE HIGHWAY ADMINISTRATION  
DATA SERVICES DIVISION

2021 HIGHWAY LOCATION REFERENCE

COUNTY: ANNE ARUNDEL  
DISTRICT: 5  
DATE: 1/19/2023  
VERSION:1.0

ROUTE NUMBER: MD 2  
DIRECTION: NORTH (INVENTORY)

ROAD NAME	FUNCTIONAL CLASS	STATE SYSTEM	NHS	MAINTENANCE	MILEPOINT	MILEPOINT DESCRIPTION	MEDIAN TYPE	MARKED LANES	AADT
GOV RITCHIE HWY	U -Principal Arterial - Other	STATE PRIMARY	NHS	State Highway Agency	025.990	XO 9 CROSSOVER	UNPROTECTED	4	38,690
					026.080	CO 5332 BEECHWOOD RD	POSITIVE BARRIER		
					026.133		UNPROTECTED		
					026.228		POSITIVE BARRIER		
					026.270	CO 2414 MOORE RD			
					026.320	XO 47 CROSSOVER			
					026.350	OP 687 NO NAME			
					026.510			5	
					026.680			6	
					026.725	OP 5307 W CAMPUS DR			
					026.730		UNPROTECTED		
					026.966	CO 2420 COLLEGE PKWY			
					026.970		POSITIVE BARRIER		59,472
					026.974	CO 2420 COLLEGE PKWY (WB/L)			
					027.190		CURBED		
					027.280		UNPROTECTED		
					027.410	XO 115 CROSSOVER			
					027.450	ATR STATION #0042 (CABINET SB/L)			
					027.490	CO 2334 JONES STATION RD			
					027.574			5	
					027.610	CO 2349 MANHATTAN LN			
					027.660			4	
					027.723	XO 114 CROSSOVER			
					028.297	XO 93 CROSSOVER			
					028.520		CURBED	6	
					028.700	CO 2333 CYPRESS CREEK RD			
					028.840	STRUCTURE 020224001			
					028.910	CO 2272 MCKINSEY RD			
					029.020	XO 20 CROSSOVER			
					029.260	CO 2321 ARUNDEL BEACH RD			

MARYLAND DEPARTMENT OF TRANSPORTATION  
STATE HIGHWAY ADMINISTRATION  
DATA SERVICES DIVISION

2021 HIGHWAY LOCATION REFERENCE

COUNTY: ANNE ARUNDEL  
DISTRICT: 5  
DATE: 1/19/2023  
VERSION:1.0

ROUTE NUMBER: MD 2  
DIRECTION: NORTH (INVENTORY)

ROAD NAME	FUNCTIONAL CLASS	STATE SYSTEM	NHS	MAINTENANCE	MILEPOINT	MILEPOINT DESCRIPTION	MEDIAN TYPE	MARKED LANES	AADT
GOV RITCHIE HWY	U -Principal Arterial - Other	STATE PRIMARY	NHS	State Highway Agency	029.390 MD 648 D	BALTO ANNAPOLIS BLVD	CURBED	6	60,103
					029.434 CO 5625	LEELYN DR			
					029.438 CO 5625	LEELYN DR (WB/L)			
					029.892 CO 2149	TOWN NECK RD			
					029.910 MD 648 H	BALTO ANNAPOLIS BLVD			
					029.980			4	
					030.000		UNPROTECTED		
					030.270 XO 50	CROSSOVER			
					030.321 CO 5757	CARLYN DR			
					030.339 CO 5757	CARLYN DR (WB/L)			
					030.660 CO 2148	MADARY RD			
					030.720 OP 608	COACHMANS RD	POSITIVE BARRIER		
					030.720 XO 37	CROSSOVER			
					030.761			5	
					030.870			6	
					031.000 CO 2041	MAGOTHY BRIDGE RD			
					031.100			5	
					031.242			4	
					031.400 XO 46	CROSSOVER	UNPROTECTED		
					031.530 OP 613	NO NAME			
					031.630 XO 64	CROSSOVER			
					031.630 CO 4480	HAMBURG ST			
					031.649 XO 10	CROSSOVER			
					031.736 XO 444	CROSSOVER			
					031.750 XO 445	CROSSOVER			
					031.750 CO 2084	EAST CHESTNUT ST			
					031.850 CO 5404	EAST WEST BLVD			49,113
					031.850 CO 2069	PASADENA RD			
					031.980 CO 2091	HASTINGS LA			
					032.241		POSITIVE BARRIER		

MARYLAND DEPARTMENT OF TRANSPORTATION  
STATE HIGHWAY ADMINISTRATION  
DATA SERVICES DIVISION

2021 HIGHWAY LOCATION REFERENCE

COUNTY: ANNE ARUNDEL  
DISTRICT: 5  
DATE: 1/19/2023  
VERSION:1.0

ROUTE NUMBER: MD 2  
DIRECTION: NORTH (INVENTORY)

ROAD NAME	FUNCTIONAL CLASS	STATE SYSTEM	NHS	MAINTENANCE	MILEPOINT	MILEPOINT DESCRIPTION	MEDIAN TYPE	MARKED LANES	AADT
GOV RITCHIE HWY	U -Principal Arterial – Other	STATE PRIMARY	NHS	State Highway Agency	032.266 MD 10	ARUNDEL EXPWY	POSITIVE BARRIER	4	49,113
		STATE SECONDARY			032.270				20,561
					032.275 MD 10	ARUNDEL EXPWY (SB/L)			
					032.295		UNPROTECTED		
					032.346		POSITIVE BARRIER		
					032.370 CO 1515	ELVATON DR			
					032.400		UNPROTECTED		
					032.640 CO 1515	ELVATON DR			
					032.920			5	
					032.930 CO 3749	WISHING ROCK RD		6	
					033.270 CO 4505	JUMPERS HOLE RD			32,801
					033.450 XO 61	CROSSOVER			
					033.570 XO 1	CROSSOVER			
					033.630			5	
					033.740 RP 100	RAMP 1 FR MD 2 NB TO MD 100 WB			
					033.780			4	
					033.860 RP 100	RAMP 3 FR MD 100 EB TO MD 2 NB	POSITIVE BARRIER		
					033.880			5	
					033.964 MD 100	NO NAME			
					033.980	EXIT #16 (MD 100)			20,352
					033.996 MD 100	NO NAME (WB/L)			
					034.120 MD 177	MOUNTAIN RD	CURBED		
					034.126 MD 177	MOUNTAIN RD (WB/L)			
					034.295 OP 226	AMERICANA CIR			
					034.300			6	
					034.495 CO 780	MARLEY STATION RD (NB/L)			
					034.500		UNPROTECTED	5	
					034.505 CO 780	MARLEY STATION RD			
					034.530	ATR STATION #0018 (CABINET NB/L)			
					034.590 CO 788	SANDBURY AVE			

MARYLAND DEPARTMENT OF TRANSPORTATION  
STATE HIGHWAY ADMINISTRATION  
DATA SERVICES DIVISION

2021 HIGHWAY LOCATION REFERENCE

COUNTY: ANNE ARUNDEL  
DISTRICT: 5  
DATE: 1/19/2023  
VERSION:1.0

ROUTE NUMBER: MD 2  
DIRECTION: NORTH (INVENTORY)

ROAD NAME	FUNCTIONAL CLASS	STATE SYSTEM	NHS	MAINTENANCE	MILEPOINT	MILEPOINT DESCRIPTION	MEDIAN TYPE	MARKED LANES	AADT
GOV RITCHIE HWY	U -Principal Arterial - Other	STATE SECONDARY	NHS	State Highway Agency	034.670	CO 787 PHELPS AVE	UNPROTECTED	4	20,352
					034.689	CO 787 PHELPS AVE (SB/L)			
					034.800	STRUCTURE 020007001			
					034.854	STRUCTURE 020128001			
					035.000	CO 793 NORFOLK RD			
					035.000	CO 723 NORMAN RD			
					035.080		POSITIVE BARRIER		
					035.140		UNPROTECTED		
					035.410	CO 797 FARRINGTON RD			
					035.410	CO 716 GUILDFORD RD			
					035.463		POSITIVE BARRIER		
					035.545		UNPROTECTED		
					035.590	CO 698 AQUAHART RD			
					035.590	CO 711 FITZALLEN RD			
					035.680		POSITIVE BARRIER		
					035.760		UNPROTECTED		
					035.910	CO 715 EAST WAY			
					035.980	CO 6560 5TH AVE SE			
					036.010	CO 670 KUETHE RD			
					036.120	XO 69 CROSSOVER			
					036.210	CO 671 O ST NE			
					036.330	MD 648 E BALTO ANNAPOLIS BLVD			22,501
					036.390	CO 661 DELAWARE AVE			
					036.500		POSITIVE BARRIER		
					036.505	OP 5496 MARYLAND AVE			
					036.570	CO 665 NEW JERSEY AVE NE			
					036.621		UNPROTECTED		
					036.660	CO 6568 GEORGIA AVE NE			
					036.690		POSITIVE BARRIER		
					036.775		UNPROTECTED		

MARYLAND DEPARTMENT OF TRANSPORTATION  
STATE HIGHWAY ADMINISTRATION  
DATA SERVICES DIVISION

2021 HIGHWAY LOCATION REFERENCE

COUNTY: ANNE ARUNDEL  
DISTRICT: 5  
DATE: 1/19/2023  
VERSION:1.0

ROUTE NUMBER: MD 2  
DIRECTION: NORTH (INVENTORY)

ROAD NAME	FUNCTIONAL CLASS	STATE SYSTEM	NHS	MAINTENANCE	MILEPOINT	MILEPOINT DESCRIPTION	MEDIAN TYPE	MARKED LANES	AADT
GOV RITCHIE HWY	U -Principal Arterial – Other	STATE SECONDARY	NHS	State Highway Agency	036.990 CO 513	6TH AVE NE	UNPROTECTED	4	22,501
					037.180 XO 11	CROSSOVER			
					037.243		POSITIVE BARRIER		
					037.290 CO 512	8TH AVE NE	UNPROTECTED		
					037.330 CO 507	MARIE AVE			
					037.430 CO 508	ROESLER RD			
					037.750 MD 270	FURNACE BRANCH RD	POSITIVE BARRIER		
					037.838	STRUCTURE 020006001			
					037.862		UNPROTECTED		
					037.930 OP 5613	ERTEL RD			
					038.056		CURBED		
					038.120 CO 546	DOVER RD		5	
					038.190 MD 3 BU	CRAIN HWY			
					038.260 CO 4920	HOLSUM WAY			36,131
					038.298			6	
					038.320 OP 292	VERNON AVE	POSITIVE BARRIER	5	
					038.370		CURBED		
					038.586 MD 710	EAST ORDNANCE RD			
					038.590			6	
					038.594 MD 710	EAST ORDNANCE RD (WB/L)			
					038.900 CO 305	ORCHARD RD			
					038.900 CO 303	SHELLY RD			
					038.950	EXIT #6B			
					038.950 IS 895 B	HARBOR TUNNEL THRUWAY			
					039.170 IS 895 B	HARBOR TUNNEL THRUWAY			
					039.180 XO 31	CROSSOVER			
					039.180 CO 306	WARFIELD RD			
					039.270			5	
					039.280 CO 314	CHERRY LA			
					039.335 MD 711	ARUNDEL CORP RD			

MARYLAND DEPARTMENT OF TRANSPORTATION  
STATE HIGHWAY ADMINISTRATION  
DATA SERVICES DIVISION

2021 HIGHWAY LOCATION REFERENCE

COUNTY: ANNE ARUNDEL  
DISTRICT: 5  
DATE: 1/19/2023  
VERSION:1.0

ROUTE NUMBER: MD 2

DIRECTION: NORTH (INVENTORY)

ROAD NAME	FUNCTIONAL CLASS	STATE SYSTEM	NHS	MAINTENANCE	MILEPOINT	MILEPOINT DESCRIPTION	MEDIAN TYPE	MARKED LANES	AADT
GOV RITCHIE HWY	U -Principal Arterial – Other	STATE SECONDARY	NHS	State Highway Agency	039.345 MD 711	ARUNDEL CORP RD (EB/L)	CURBED	5	36,131
					039.365	STRUCTURE 020095001			
					039.441	STRUCTURE 020093001			
					039.454 MD 695	BALTIMORE BELTWAY (OUTER LOOP)			
					039.460	EXIT #3A			
					039.466 MD 695	BALTIMORE BELTWAY (INNER LOOP)			
					039.540 RP 695	RAMP 9 FR RAMP 1 (FR MD 10) TO MD 2 NB			
					039.620 OP 171	NO NAME		4	
					039.740 XO 112	CROSSOVER			
					039.780 CO 318	CEDAR HILL LA			
					039.920 CO 160	BON AIR AVE			
					039.948 XO 16	CROSSOVER			
					040.010 CO 162	CAMROSE AVE			
					040.110 CO 319	WALTON AVE			
					040.180 CO 321	SHORT ST			
					040.280 MD 171	CHURCH ST			19,111
					040.340 CO 324	SEWARD AVE			
					040.680 CO 369	E 11TH AVE			
					040.741 CO 398	10TH AVE			
					040.800 CO 358	TOWNSEND AVE			
					040.860 CO 359	DORIS AVE			
					040.910 CO 360	AUDREY AVE			
					040.920 CO 395	7TH AVE			
					040.970 CO 361	FRANKLIN AVE			
					041.030 CO 416	ORCHARD AVE			
					041.080 CO 415	HILLCREST AVE			
					041.100 CO 392	4TH AVE			
					041.180 CO 414	CHARLES ST			
					041.210 CO 413	HARWOOD ST			
					041.250 CO 411	EDISON ST			



MARYLAND DEPARTMENT OF TRANSPORTATION  
STATE HIGHWAY ADMINISTRATION  
DATA SERVICES DIVISION

2021 HIGHWAY LOCATION REFERENCE

COUNTY: ANNE ARUNDEL  
DISTRICT: 5  
DATE: 1/19/2023  
VERSION:1.0

ROUTE NUMBER: MD 2

DIRECTION: NORTH (INVENTORY)

ROAD NAME	FUNCTIONAL CLASS	STATE SYSTEM	NHS	MAINTENANCE	MILEPOINT	MILEPOINT DESCRIPTION	MEDIAN TYPE	MARKED LANES	AADT
GOV RITCHIE HWY	U -Principal Arterial – Other	STATE SECONDARY	NHS	State Highway Agency	041.290 CO 410	TUNGSTON ST	CURBED	4	19,111
					041.330 CO 409	FRANKLE ST			
					041.370 OP 89	ALLEY			
					041.400	BALTO CITY LINE			
					041.400 MD 170	BELLE GROVE RD			
					041.400 MD 2	POTEE ST			
					041.400 MU 1530	S HANOVER ST			

ROUTE NUMBER: MD 2 AB

DIRECTION: EAST (INVENTORY)

ROAD NAME	FUNCTIONAL CLASS	STATE SYSTEM	NHS	MAINTENANCE	MILEPOINT	MILEPOINT DESCRIPTION	MEDIAN TYPE	MARKED LANES	AADT
NO NAME	R -Local	STATE SECONDARY		State Highway Agency	000.000 MD 778 N	OLD SOLOMONS ISLAND RD	NONE	2	0
					000.040 MD 2	SOLOMONS ISLAND RD			

ROUTE NUMBER: MD 2 AD

DIRECTION: NORTH (INVENTORY)

ROAD NAME	FUNCTIONAL CLASS	STATE SYSTEM	NHS	MAINTENANCE	MILEPOINT	MILEPOINT DESCRIPTION	MEDIAN TYPE	MARKED LANES	AADT
SOLOMONS ISLAND RD	U -Major Collector	STATE SECONDARY		State Highway Agency	000.000 MD 2	SOLOMONS ISLAND RD	CURBED	5	16,690
					000.006 IS 595	JOHN HANSON HWY (WB/L)			
					000.032 RP 595	RAMP 1 FR MD 2AD NB TO IS 595 WB			
					000.088 RP 595	RAMP 7 FR IS 595 WB TO MD 2AD SB			
					000.201 CO 2801	JENNIFER RD			
					000.201 CO 5826	MEDICAL PKWY			

ROUTE NUMBER: MD 3

DIRECTION: NORTH (INVENTORY)

ROAD NAME	FUNCTIONAL CLASS	STATE SYSTEM	NHS	MAINTENANCE	MILEPOINT	MILEPOINT DESCRIPTION	MEDIAN TYPE	MARKED LANES	AADT
ROBERT CRAIN HWY	U -Principal Arterial – Other	STATE PRIMARY	NHS	State Highway Agency	000.000 MD 3	CRAIN HWY	POSITIVE BARRIER	6	78,642

MARYLAND DEPARTMENT OF TRANSPORTATION  
STATE HIGHWAY ADMINISTRATION  
DATA SERVICES DIVISION

2021 HIGHWAY LOCATION REFERENCE

COUNTY: ANNE ARUNDEL  
DISTRICT: 5  
DATE: 1/19/2023  
VERSION:1.0

ROUTE NUMBER: MD 3

DIRECTION: NORTH (INVENTORY)

ROAD NAME	FUNCTIONAL CLASS	STATE SYSTEM	NHS	MAINTENANCE	MILEPOINT	MILEPOINT DESCRIPTION	MEDIAN TYPE	MARKED LANES	AADT
ROBERT CRAIN HWY	U -Principal Arterial - Other	STATE PRIMARY	NHS	State Highway Agency	000.000	PRINCE GEORGES CO/L	POSITIVE BARRIER	6	78,642
					000.069		UNPROTECTED		
					000.220	MD 450 DEFENSE HWY			74,952
					000.230	MD 450 DEFENSE HWY (WB/L)			
					000.510		POSITIVE BARRIER		
					000.580	CO 5652 CROSSGATE DR			
					000.790		UNPROTECTED		
					000.880	XO 85 CROSSOVER			
					000.950		POSITIVE BARRIER		
					001.110	CO 2650 CLUBHOUSE GATE RD			
					001.419	MILE MARKER 4.0			
					001.430		UNPROTECTED		
					001.515	CO 2649 CRAWFORD BLVD			
					001.520		POSITIVE BARRIER		
					001.525	CO 2649 CRAWFORD BLVD (WB/L)			
					001.790		UNPROTECTED		
					001.964		POSITIVE BARRIER		
					002.040			7	
					002.073		UNPROTECTED	6	
					002.095			7	
					002.150			6	
					002.180	MD 424 DAVIDSONVILLE RD		7	71,190
					002.210		POSITIVE BARRIER		
					002.410			6	
					002.496	MILE MARKER 5.0			
					002.500	CO 6623 CARVER RD			
					002.573		UNPROTECTED		
					002.640	CO 3778 LEE AVE			
					002.650		POSITIVE BARRIER		
					002.798	XO 71 CROSSOVER			

MARYLAND DEPARTMENT OF TRANSPORTATION  
STATE HIGHWAY ADMINISTRATION  
DATA SERVICES DIVISION

2021 HIGHWAY LOCATION REFERENCE

COUNTY: ANNE ARUNDEL  
DISTRICT: 5  
DATE: 1/19/2023  
VERSION:1.0

ROUTE NUMBER: MD 3

DIRECTION: NORTH (INVENTORY)

ROAD NAME	FUNCTIONAL CLASS	STATE SYSTEM	NHS	MAINTENANCE	MILEPOINT	MILEPOINT DESCRIPTION	MEDIAN TYPE	MARKED LANES	AADT
ROBERT CRAIN HWY	U -Principal Arterial - Other	STATE PRIMARY	NHS	State Highway Agency	002.799		UNPROTECTED	6	71,190
					003.120	XO 440 CROSSOVER	POSITIVE BARRIER		
					003.120	CO 4458 JOHNS HOPKINS RD			
					003.152		UNPROTECTED		
					003.193		POSITIVE BARRIER		
					003.199	XO 441 CROSSOVER			
					003.245		UNPROTECTED		
					003.272	XO 441 CROSSOVER			
					003.360	XO 449 CROSSOVER			
					003.360	CO 4460 WELLFLEET LA			
					003.454	MILE MARKER 6.0			
					003.530		POSITIVE BARRIER		
					003.580		UNPROTECTED		
					003.667		POSITIVE BARRIER		
					003.832	XO 442 CROSSOVER			
					003.940		UNPROTECTED		
					003.960	CO 2637 RIEDEL RD			
					004.081	XO 443 CROSSOVER			
					004.331		POSITIVE BARRIER		
					004.390	CO 2624 ST STEPHENS CHURCH RD		4	
					004.525	MILE MARKER 7.0			
					004.660		UNPROTECTED		
					004.672		POSITIVE BARRIER		
					004.679	XO 103 CROSSOVER			
					004.946	XO 448 CROSSOVER			
					005.300	XO 454 CROSSOVER			
					005.555			5	
					005.650	MD 175 ANNAPOLIS RD		4	68,620
					005.650	CO 1207 MILLERSVILLE RD			
					005.785	XO 86 CROSSOVER			

MARYLAND DEPARTMENT OF TRANSPORTATION  
STATE HIGHWAY ADMINISTRATION  
DATA SERVICES DIVISION

2021 HIGHWAY LOCATION REFERENCE

COUNTY: ANNE ARUNDEL  
DISTRICT: 5  
DATE: 1/19/2023  
VERSION:1.0

ROUTE NUMBER: MD 3

DIRECTION: NORTH (INVENTORY)

ROAD NAME	FUNCTIONAL CLASS	STATE SYSTEM	NHS	MAINTENANCE	MILEPOINT	MILEPOINT DESCRIPTION	MEDIAN TYPE	MARKED LANES	AADT
ROBERT CRAIN HWY	U -Principal Arterial – Other	STATE PRIMARY	NHS	State Highway Agency	006.020 RP 3	RAMP 4 FR MD 3 NB TO MD 32 EB	POSITIVE BARRIER	4	68,620
					006.340 RP 3	RAMP 3 FR MD 32 EB TO MD 3 NB			
					006.395 MD 32	NO NAME (SB/L)			
					006.425 MD 32	NO NAME			
					006.480 RP 3	RAMP 1 FR MD 3 NB TO MD 32 WB			
					006.639	STRUCTURE 020146001			
					006.660 IS 97	NO NAME (SB/L)			
					006.690 IS 97	NO NAME			
					006.750 RP 3	RAMP 2 FR MD 3 WB TO MD 997D NB			
					007.000		UNPROTECTED		
					007.110	EXIT #7			
					007.110 IS 97	NO NAME			

ROUTE NUMBER: MD 3 AA

DIRECTION: WEST (INVENTORY)

ROAD NAME	FUNCTIONAL CLASS	STATE SYSTEM	NHS	MAINTENANCE	MILEPOINT	MILEPOINT DESCRIPTION	MEDIAN TYPE	MARKED LANES	AADT
NO NAME(CONNECTOR RD)	U -Local	STATE SECONDARY		State Highway Agency	000.000 CO 5461	VETERANS HWY	NONE	2	0
					000.033 MD 3 AB	OLD SECT MD 3			

ROUTE NUMBER: MD 3 AB

DIRECTION: SOUTH (INVENTORY)

ROAD NAME	FUNCTIONAL CLASS	STATE SYSTEM	NHS	MAINTENANCE	MILEPOINT	MILEPOINT DESCRIPTION	MEDIAN TYPE	MARKED LANES	AADT
OLD SECT MD 3	U -Local	STATE SECONDARY		State Highway Agency	000.000	ROAD END	NONE	2	0
					000.035 MD 3 AA	NO NAME(CONNECTOR RD)			
					000.185	ROAD END: GUARDRAIL			

MARYLAND DEPARTMENT OF TRANSPORTATION  
STATE HIGHWAY ADMINISTRATION  
DATA SERVICES DIVISION

2021 HIGHWAY LOCATION REFERENCE

COUNTY: ANNE ARUNDEL  
DISTRICT: 5  
DATE: 1/19/2023  
VERSION:1.0

ROUTE NUMBER: MD 3 BU

DIRECTION: NORTH (INVENTORY)

ROAD NAME	FUNCTIONAL CLASS	STATE SYSTEM	NHS	MAINTENANCE	MILEPOINT	MILEPOINT DESCRIPTION	MEDIAN TYPE	MARKED LANES	AADT
NEW CUT RD	U -Minor Arterial	STATE SECONDARY		State Highway Agency	000.000	CO 1344 NEW CUT RD	CENTER TLA (UNDIV)	2	12,963
					000.065			3	
					000.110	CO 5458 GROVER RD		4	
					000.260				
					000.329	MD 997 E STEVENSON RD	NONE		
					000.331	MD 997 E STEVENSON RD (WB/L)			
					000.358		PAINTED (UNDIV)		
					000.409		CURBED		
					000.440	RP 97 RAMP 6 FR MD 3BU EB TO IS 97 SB			
					000.480	RP 97 RAMP 5 FR RAMP 8 (FR IS97 SB) TO MD 3BU			
					000.525	IS 97 NO NAME (SB/L)			
CRAIN HWY					000.540	EXIT #12			30,913
					000.560	IS 97 NO NAME			
					000.560	RP 97 RAMP 1 FR MD 3BU NB TO VETERANS HWY			
					000.620	CO 5461 VETERANS HWY			
					000.670			6	
					000.750			5	
					000.800	XO 41 CROSSOVER	POSITIVE BARRIER		
					000.800	CO 3827 GREENBRANCH LA			
					000.900			6	
					000.976	CO 3828 CRAINMONT DR			
					000.980		CURBED		
					000.984	CO 3828 CRAINMONT DR			
					001.096	CO 4176 NOLPARK CT			
					001.104	CO 4176 NOLPARK CT (NB/L)			
					001.210	CO 6555 PHIRNE RD E	POSITIVE BARRIER		
					001.360	CO 4049 HIDDEN BROOK DR		5	
					001.630	CO 873 MAYO RD	CURBED	6	
					001.666	CO 1371 HOSPITAL DR			
					001.670		POSITIVE BARRIER	5	17,043

MARYLAND DEPARTMENT OF TRANSPORTATION  
STATE HIGHWAY ADMINISTRATION  
DATA SERVICES DIVISION

2021 HIGHWAY LOCATION REFERENCE

COUNTY: ANNE ARUNDEL  
DISTRICT: 5  
DATE: 1/19/2023  
VERSION:1.0

ROUTE NUMBER: MD 3 BU  
DIRECTION: NORTH (INVENTORY)

ROAD NAME	FUNCTIONAL CLASS	STATE SYSTEM	NHS	MAINTENANCE	MILEPOINT	MILEPOINT DESCRIPTION	MEDIAN TYPE	MARKED LANES	AADT
CRAIN HWY	U -Minor Arterial	STATE SECONDARY		State Highway Agency	001.820		POSITIVE BARRIER	4	17,043
					001.825	MD 100 NO NAME			
					001.875	MD 100 NO NAME (WB/L)			
					001.904		UNPROTECTED		
					001.930	CO 858 OAK MANOR DR		5	
					002.120			4	
					002.180		CURBED		
					002.210		CENTER TLA (UNDIV)		
					002.320	OP 238 CRAIN CT CIR			
					002.440	CO 698 AQUAHART RD			
					002.440	CO 606 THELMA AVE			
					002.530	MD 174 QUARTERFIELD RD			21,693
					002.550	MD 174 REECE RD (SB/L)			
					002.570	CO 619 PERSHING AVE			
					002.630	CO 616 MAIN AVE SW			
					002.640	CO 683 MAIN AVE SE			
					002.680	CO 618 ROOSEVELT AVE			
					002.740	CO 620 WILSON BLVD			
					002.743		NONE	3	
					002.790	CO 622 LINCOLN AVE			
					002.800	CO 6560 5TH AVE SE		2	
					002.800	CO 643 5TH AVE SW			
					002.880		CENTER TLA (UNDIV)		
					002.930	OP 213 ALLEY	NONE		
					002.960	CO 6561 4TH AVE SE			
					002.960	CO 642 4TH AVE SW			
					003.000	OP 212 ALLEY 236	CENTER TLA (UNDIV)		
					003.040	CO 641 3RD AVE SE			
					003.040	CO 6562 3RD AVE SW			
					003.080	OP 211 ALLEY			

MARYLAND DEPARTMENT OF TRANSPORTATION  
STATE HIGHWAY ADMINISTRATION  
DATA SERVICES DIVISION

2021 HIGHWAY LOCATION REFERENCE

COUNTY: ANNE ARUNDEL  
DISTRICT: 5  
DATE: 1/19/2023  
VERSION:1.0

ROUTE NUMBER: MD 3 BU  
DIRECTION: NORTH (INVENTORY)

ROAD NAME	FUNCTIONAL CLASS	STATE SYSTEM	NHS	MAINTENANCE	MILEPOINT	MILEPOINT DESCRIPTION	MEDIAN TYPE	MARKED LANES	AADT		
CRAIN HWY	U -Minor Arterial	STATE SECONDARY		State Highway Agency	003.120	CO 640	2ND AVE SE	CENTER TLA (UNDIV)	2	21,693	
					003.120	CO 6565	2ND AVE SW				
					003.160	OP 208	ALLEY				
					003.190	CO 6566	1ST AVE SE				
					003.190	CO 639	1ST AVE SW				
					003.230	OP 206	ALLEY	NONE			
					003.260	CO 634	CENTRAL AVE				
					003.260	CO 648	POST 40 RD				
					003.340	MD 648 E	BALTO ANNAPOLIS BLVD				10,953
					003.408			CENTER TLA (UNDIV)			
					003.420	CO 652	MARYLAND AVE NW				
					003.450	OP 5496	MARYLAND AVE				
	003.500	CO 655	NEW JERSEY AVE NW								
	003.570	CO 6568	GEORGIA AVE NE	NONE							
	003.570	CO 656	GEORGIA AVE NW								
	003.730	CO 521	GLEN OAK LA								
	003.820	CO 518	VIRGINIA AVE NW								
	003.900	CO 513	6TH AVE NE								
	004.200	CO 512	8TH AVE NE								
	004.200	CO 3616	8TH AVE NW								
	004.290	CO 511	9TH AVE NW								
	004.400	CO 510	JACKSON AVE NW								
	004.460	CO 509	11TH AVE NW								
	004.580			CENTER TLA (UNDIV)							
	004.670	MD 270	FURNACE BRANCH RD	NONE							
	004.730		STRUCTURE 020064001								
	004.780	OP 170	CRAIN CT								
004.820				3							
004.910	CO 273	FURNACE BRANCH RD									
005.050				2							

MARYLAND DEPARTMENT OF TRANSPORTATION  
STATE HIGHWAY ADMINISTRATION  
DATA SERVICES DIVISION

2021 HIGHWAY LOCATION REFERENCE

COUNTY: ANNE ARUNDEL  
DISTRICT: 5  
DATE: 1/19/2023  
VERSION:1.0

ROUTE NUMBER: MD 3 BU  
DIRECTION: NORTH (INVENTORY)

ROAD NAME	FUNCTIONAL CLASS	STATE SYSTEM	NHS	MAINTENANCE	MILEPOINT	MILEPOINT DESCRIPTION	MEDIAN TYPE	MARKED LANES	AADT
CRAIN HWY	U -Major Collector	STATE SECONDARY		State Highway Agency	005.070 MD 2	GOV RITCHIE HWY (SB/L)	NONE	2	10,953
					005.080 MD 2	GOV RITCHIE HWY			

ROUTE NUMBER: MD 3 C  
DIRECTION: EAST (INVENTORY)

ROAD NAME	FUNCTIONAL CLASS	STATE SYSTEM	NHS	MAINTENANCE	MILEPOINT	MILEPOINT DESCRIPTION	MEDIAN TYPE	MARKED LANES	AADT	
BENFIELD BLVD	U -Major Collector	STATE SECONDARY		State Highway Agency	000.140 CO 1476	BENFIELD BLVD	PAINTED (UNDIV)	2	8,554	
					000.140 CO 5459	NAJOLES RD				
					000.190		CENTER TLA (UNDIV)	3		
					000.250 RP 97	RAMP 6 FR MD 3C EB TO IS 97 SB	CURBED	2		
					000.320 RP 97	RAMP 5 FR IS 97 SB TO MD 3C EB		3		
					000.365	STRUCTURE 020141001				
	U -Minor Arterial					000.380 IS 97	NO NAME (SB/L)			19,970
						000.390	EXIT #10			
						000.400 IS 97	NO NAME			
						000.450 RP 97	RAMP 3 FR MD 3C TO RAMP 2 (TO IS 97 NB)		4	
						000.583 CO 5461	VETERANS HWY			
						000.644		PAINTED (UNDIV)		
						000.690 CO 1476	BENFIELD BLVD	NONE		

ROUTE NUMBER: MD 3 D  
DIRECTION: EAST (INVENTORY)

ROAD NAME	FUNCTIONAL CLASS	STATE SYSTEM	NHS	MAINTENANCE	MILEPOINT	MILEPOINT DESCRIPTION	MEDIAN TYPE	MARKED LANES	AADT		
BRIGHTVIEW DR	U -Local	STATE SECONDARY		State Highway Agency	000.000 CO 5458	GROVER RD	NONE	2	3,464		
					000.137	STRUCTURE 020140001					
					000.150 IS 97	NO NAME (SB/L)					
					000.170 IS 97	NO NAME					
					000.243						3
					000.260 CO 1418	BRIGHTVIEW DR					



MARYLAND DEPARTMENT OF TRANSPORTATION  
STATE HIGHWAY ADMINISTRATION  
DATA SERVICES DIVISION

2021 HIGHWAY LOCATION REFERENCE

COUNTY: ANNE ARUNDEL  
DISTRICT: 5  
DATE: 1/19/2023  
VERSION:1.0

ROUTE NUMBER: MD 4

DIRECTION: NORTH (INVENTORY)

ROAD NAME	FUNCTIONAL CLASS	STATE SYSTEM	NHS	MAINTENANCE	MILEPOINT	MILEPOINT DESCRIPTION	MEDIAN TYPE	MARKED LANES	AADT
SOUTHERN MD BLVD	R -Principal Arterial – Other	STATE PRIMARY	NHS	State Highway Agency	000.000	CALVERT CO/L	UNPROTECTED	4	41,400
					000.000 MD 4	SOUTHERN MD BLVD			
					000.380 CO 3541	LOWER PINDELL RD	POSITIVE BARRIER		
					000.580 MD 980 C	FISHERS STATION RD			
					001.430 OP 1168	TALBOT RD			
STEPHANIE ROPER HIGHWAY	U -Principal Arterial – Other				001.560 MD 794	SOUTHERN MD BLVD	UNPROTECTED		40,901
					001.900 MD 258	BAY FRONT RD			
					002.090 RP 4	RAMP 2 FR MD 794 WB TO MD 4 NB			
					003.160 XO 82	CROSSOVER			
					003.970 RP 4	RAMP 2 FR MD 4 WB TO MD 794 NB			
					004.310 MD 408	MT ZION RD			
					004.560 RP 4	RAMP 1 FR MD 408 NB TO MD 4 WB			
					004.745	STRUCTURE 160011001			
					004.770	PRINCE GEORGES CO/L			
					004.770 MD 4	STEPHANIE ROPER HWY			

ROUTE NUMBER: MD 10

DIRECTION: NORTH (INVENTORY)

ROAD NAME	FUNCTIONAL CLASS	STATE SYSTEM	NHS	MAINTENANCE	MILEPOINT	MILEPOINT DESCRIPTION	MEDIAN TYPE	MARKED LANES	AADT
ARUNDEL EXPWY	U -Principal Arterial – Other Freew	STATE PRIMARY	NHS	State Highway Agency	000.000 MD 2	GOV RITCHIE HWY	CURBED	3	31,372
					000.090		POSITIVE BARRIER		
					000.280		STRUCTURE 020176001		
					000.539		STRUCTURE 020175001		
					000.560 MD 100	NO NAME			
					000.810		BEG X-REF W/ MD 100		
					000.810 MD 100	NO NAME (WB/L)			
					001.290		END X-REF W/ MD 100	UNPROTECTED	38,362
					001.290 MD 100	NO NAME (WB/L)			
					001.470		STRUCTURE 020174011		

MARYLAND DEPARTMENT OF TRANSPORTATION  
STATE HIGHWAY ADMINISTRATION  
DATA SERVICES DIVISION

2021 HIGHWAY LOCATION REFERENCE

COUNTY: ANNE ARUNDEL  
DISTRICT: 5  
DATE: 1/19/2023  
VERSION:1.0

ROUTE NUMBER: MD 10  
DIRECTION: NORTH (INVENTORY)

ROAD NAME	FUNCTIONAL CLASS	STATE SYSTEM	NHS	MAINTENANCE	MILEPOINT	MILEPOINT DESCRIPTION	MEDIAN TYPE	MARKED LANES	AADT
ARUNDEL EXPWY	U -Principal Arterial – Other Freew	STATE PRIMARY	NHS	State Highway Agency	001.480	CO 4505 JUMPERS HOLE RD	UNPROTECTED	4	38,362
					001.681	STRUCTURE 020172011			
					001.701	MD 177 MOUNTAIN RD			
					001.710	STRUCTURE 020172011	POSITIVE BARRIER		41,190
					001.719	MD 177 MOUNTAIN RD (WB/L)			
					001.800		UNPROTECTED		
					002.150		POSITIVE BARRIER		
					002.190	RP 10 RAMP 2 FR MD 177 WB TO MD 10 NB		5	
					002.420			6	
					002.630	CO 780 MARLEY STATION RD			
					003.127	STRUCTURE 020169011			
					003.320	RP 10 RAMP 4 FR MD 10 NB TO MD 648E EB			
					003.450		UNPROTECTED		
					003.540		POSITIVE BARRIER		
					003.560	RP 10 RAMP 1 FR MD 10 NB TO MD 648E WB			
					003.596	MD 648 E BALTO ANNAPOLIS BLVD (SB/L)			
					003.600				43,790
					003.604	MD 648 E BALTO ANNAPOLIS BLVD			
					003.640		UNPROTECTED		
					003.900	RP 10 RAMP 2 FR MD 648E WB TO MD 10 NB			
					004.190		POSITIVE BARRIER		
					004.300		UNPROTECTED		
					004.360		POSITIVE BARRIER		
					004.400	CO 3806 N THOMPSON AVE			
					004.670	RP 10 RAMP 4 FR MD 10 NB TO MD 270 EB			
					004.970	RP 10 RAMP 3 FR MD 270 EB TO MD 10 NB			
					005.020	MD 270 FURNACE BRANCH RD (SB/L)			
					005.040	MD 270 FURNACE BRANCH RD			
					005.340	RP 10 RAMP 2 FR MD 270 WB TO MD 10 NB			
					005.379	STRUCTURE 020109011			

MARYLAND DEPARTMENT OF TRANSPORTATION  
STATE HIGHWAY ADMINISTRATION  
DATA SERVICES DIVISION

2021 HIGHWAY LOCATION REFERENCE

COUNTY: ANNE ARUNDEL  
DISTRICT: 5  
DATE: 1/19/2023  
VERSION:1.0

ROUTE NUMBER: MD 10

DIRECTION: NORTH (INVENTORY)

ROAD NAME	FUNCTIONAL CLASS	STATE SYSTEM	NHS	MAINTENANCE	MILEPOINT	MILEPOINT DESCRIPTION	MEDIAN TYPE	MARKED LANES	AADT		
ARUNDEL EXPWY	U -Principal Arterial – Other Freew	STATE PRIMARY	NHS	State Highway Agency	005.830	RP 10	RAMP 4 FR MD 10 NB TO MD 710 EB	POSITIVE BARRIER	6	43,790	
					005.870						5
					006.090	RP 10	RAMP 3 FR MD 710 EB TO MD 10 NB				
					006.196	MD 710	EAST ORDNANCE RD				
					006.204	MD 710	EAST ORDNANCE RD (WB/L)				
					006.256		STRUCTURE 020108001				
					006.410	RP 10	RAMP 2 FR MD 710 WB TO MD 10 NB				
					006.630			UNPROTECTED	6		
					006.690			POSITIVE BARRIER	3		
					006.900	RP 10	RAMP 4 FR MD 10 NB TO MD 695 EB				
					007.160	MD 695	BALTIMORE BELTWAY (OUTER LOOP)				
					007.170		EXIT #7				
					007.170	RP 10	RAMP 1 FR MD 10 NB TO MD 695 WB				

ROUTE NUMBER: MD 32

DIRECTION: NORTH (INVENTORY)

ROAD NAME	FUNCTIONAL CLASS	STATE SYSTEM	NHS	MAINTENANCE	MILEPOINT	MILEPOINT DESCRIPTION	MEDIAN TYPE	MARKED LANES	AADT		
NO NAME	U -Principal Arterial – Other Freew	STATE PRIMARY	NHS	State Highway Agency	000.000	EXIT #7	POSITIVE BARRIER	3	50,062		
					000.000	IS 97	NO NAME				
					000.070					4	
					000.400	IS 97	NO NAME				
					000.440	IS 97	NO NAME (SB/L)				
					000.660	RP 3	RAMP 1 FR MD 3 NB TO MD 32 WB				
					000.671		STRUCTURE 020097001				
					000.680	MD 3	ROBERT CRAIN HWY				
					000.752		STRUCTURE 020096001				
					000.770	MD 3	ROBERT CRAIN HWY (SB/L)				
					000.800	RP 3	RAMP 7 FR MD 32 WB TO MD 3 SB				
					001.170	RP 3	RAMP 8 FR MD 3 SB TO MD 32 WB				

MARYLAND DEPARTMENT OF TRANSPORTATION  
STATE HIGHWAY ADMINISTRATION  
DATA SERVICES DIVISION

2021 HIGHWAY LOCATION REFERENCE

COUNTY: ANNE ARUNDEL  
DISTRICT: 5  
DATE: 1/19/2023  
VERSION:1.0

ROUTE NUMBER: MD 32  
DIRECTION: NORTH (INVENTORY)

ROAD NAME	FUNCTIONAL CLASS	STATE SYSTEM	NHS	MAINTENANCE	MILEPOINT	MILEPOINT DESCRIPTION	MEDIAN TYPE	MARKED LANES	AADT
NO NAME	U -Principal Arterial – Other Freew	STATE PRIMARY	NHS	State Highway Agency	001.440	XO 104 CROSSOVER	POSITIVE BARRIER	4	50,062
					001.890	CO 1332 GAMBRILLS RD			
					002.350	MD 32 AA SAPPINGTON STATION RD			
					002.640	RP 32 RAMP 8 FR MD 32AA TO MD 32 WB			
					002.830	MD 32 AA SAPPINGTON STATION RD			
					003.926	XO 60 CROSSOVER			
					004.140	RP 32 RAMP 2 FR MD 32 WB TO MD 170 NB			
					004.150	STRUCTURE 020204001			
					004.527	STRUCTURE 020205041			
					004.536	MD 170 TELEGRAPH RD			
					004.540	STRUCTURE 020205041			51,392
					004.544	MD 170 TELEGRAPH RD (SB/L)			
					004.860	RP 32 RAMP 8 FR MD 170 SB TO MD 32 WB			
					004.926	STRUCTURE 020206041			
					005.100	XO 105 CROSSOVER			
					005.277	STRUCTURE 020207041			
					005.280	CO 5575 TOWN CENTER BLVD (NB/L)			
					005.286	CO 5575 TOWN CENTER BLVD			
					005.710	RP 32 RAMP 2 FR MD 32 WB TO MD 175 NB			
					006.050	RP 32 RAMP 1 FR MD 175 NB TO MD 32 WB			
					006.065	STRUCTURE 020209041			
SAVAGE RD					006.078	MD 175 ANNAPOLIS RD			
					006.080	STRUCTURE 020209041			66,032
					006.390	RP 32 RAMP 8 FR MD 175 SB TO MD 32 WB			
					007.338	STRUCTURE 020213001			
					008.167	RP 32 RAMP 4 FR MD 32 NB TO MD 198 EB			
MAPES RD					008.390	MD 198 LAUREL FT MEADE RD			54,152
					008.600	RP 32 RAMP 2 FR MD 198 WB TO MD 32 NB			
					009.052	RP 32 RAMP 4 FR MD 32 NB TO SAMFORD RD EB			
					009.210	BEG X-REF W/ GV 714			

MARYLAND DEPARTMENT OF TRANSPORTATION  
STATE HIGHWAY ADMINISTRATION  
DATA SERVICES DIVISION

2021 HIGHWAY LOCATION REFERENCE

COUNTY: ANNE ARUNDEL  
DISTRICT: 5  
DATE: 1/19/2023  
VERSION:1.0

ROUTE NUMBER: MD 32

DIRECTION: NORTH (INVENTORY)

ROAD NAME	FUNCTIONAL CLASS	STATE SYSTEM	NHS	MAINTENANCE	MILEPOINT	MILEPOINT DESCRIPTION	MEDIAN TYPE	MARKED LANES	AADT
MAPES RD	U -Principal Arterial – Other Freew	STATE PRIMARY	NHS	State Highway Agency	009.210 GV 714	MAPES RD	POSITIVE BARRIER	4	54,152
					009.210 GV 69	SAMFORD RD			
SAVAGE RD					010.070	END X-REF W/ GV 714			
					010.070 GV 714	SAVAGE RD			
					010.180 RP 32	RAMP 2 FR CANINE RD WB TO MD 32 NB			
					010.290 RP 295	RAMP 2 FR MD 32 WB TO MD 295 NB			
					010.390 RP 295	RAMP 1 FR MD 295 NB TO MD 32 WB			
					010.391	STRUCTURE 020215031			
					010.403 MD 295	BALTIMORE WASHINGTON PKWY			
					010.410	STRUCTURE 020215031			76,662
					010.417 MD 295	BALTIMORE WASHINGTON PKWY (SB/L)			
					010.500 RP 295	RAMP 7 FR MD 32 WB TO MD 295 SB			
					010.693 RP 295	RAMP 8 FR MD 295 SB TO MD 32 WB			
					010.720			5	
					010.830		UNPROTECTED		
					010.880	STRUCTURE 020102001			
					011.030 RP 32	RAMP 2 FR MD 32 WB TO GUILFORD RD	POSITIVE BARRIER		
					011.190 RP 32	RAMP 4 FR GUILFORD RD TO MD 32 EB	UNPROTECTED		
					011.430	STRUCTURE 130115041			
					011.460	HOWARD CO/L			
					011.460 MD 32	PATUXENT PKWY			

ROUTE NUMBER: MD 32 AA

DIRECTION: NORTH (INVENTORY)

ROAD NAME	FUNCTIONAL CLASS	STATE SYSTEM	NHS	MAINTENANCE	MILEPOINT	MILEPOINT DESCRIPTION	MEDIAN TYPE	MARKED LANES	AADT
SAPPINGTON STATION RD	U -Local	STATE SECONDARY		State Highway Agency	000.000 MD 32	NO NAME	NONE	1	7,961
					000.236 RP 32	RAMP 8 FR MD 32AA TO MD 32 WB	POSITIVE BARRIER		
					000.240			2	
					000.345		PAINTED (UNDIV)		

MARYLAND DEPARTMENT OF TRANSPORTATION  
STATE HIGHWAY ADMINISTRATION  
DATA SERVICES DIVISION

2021 HIGHWAY LOCATION REFERENCE

COUNTY: ANNE ARUNDEL  
DISTRICT: 5  
DATE: 1/19/2023  
VERSION:1.0

ROUTE NUMBER: MD 32 AA  
DIRECTION: NORTH (INVENTORY)

ROAD NAME	FUNCTIONAL CLASS	STATE SYSTEM	NHS	MAINTENANCE	MILEPOINT	MILEPOINT DESCRIPTION	MEDIAN TYPE	MARKED LANES	AADT		
SAPPINGTON STATION RD	U -Major Collector	STATE SECONDARY		State Highway Agency	000.440	CO 1176	BURNS CROSSING RD	NONE	2	13,261	
					000.490	CO 6108	SAPPINGTON DR	CENTER TLA (UNDIV)			
					000.567		STRUCTURE 020203001				
					000.581	MD 32	NO NAME				
					000.599	MD 32	NO NAME (SB/L)				
					000.650	CO 5529	BURNS CROSSING RD	PAINTED (UNDIV)			
					000.700						3
					000.810	CO 5871	STEHLIK DR	CENTER TLA (UNDIV)			2
					000.967			CURBED			
					001.000	MD 175	ANNAPOLIS RD				
					001.000	XO 35	CROSSOVER				

ROUTE NUMBER: MD 32 AH  
DIRECTION: EAST (INVENTORY)

ROAD NAME	FUNCTIONAL CLASS	STATE SYSTEM	NHS	MAINTENANCE	MILEPOINT	MILEPOINT DESCRIPTION	MEDIAN TYPE	MARKED LANES	AADT	
LODIGIANI AVE	U -Local	STATE SECONDARY		State Highway Agency	000.000	CO 1332	GAMBRILLS RD	NONE	2	0
					000.000	CO 6110	TOBIN WAY			
					000.040	OP 5677	LODIGIANI AVE			

ROUTE NUMBER: MD 70  
DIRECTION: NORTH (INVENTORY)

ROAD NAME	FUNCTIONAL CLASS	STATE SYSTEM	NHS	MAINTENANCE	MILEPOINT	MILEPOINT DESCRIPTION	MEDIAN TYPE	MARKED LANES	AADT	
BLADEN ST	U -Major Collector	EVERYTHING ELSE		City or Municipal Highway Agency	000.000	MD 450	COLLEGE AVE	CURBED	4	36,692
ROWE BLVD	U -Minor Arterial	STATE SECONDARY		State Highway Agency	000.150	MU 460	CALVERT ST		3	
					000.240					
					000.270					
					000.273		STRUCTURE 020043001			
					000.460					
000.611	XO 55	CROSSOVER								

MARYLAND DEPARTMENT OF TRANSPORTATION  
STATE HIGHWAY ADMINISTRATION  
DATA SERVICES DIVISION

2021 HIGHWAY LOCATION REFERENCE

COUNTY: ANNE ARUNDEL  
DISTRICT: 5  
DATE: 1/19/2023  
VERSION:1.0

ROUTE NUMBER: MD 70  
DIRECTION: NORTH (INVENTORY)

ROAD NAME	FUNCTIONAL CLASS	STATE SYSTEM	NHS	MAINTENANCE	MILEPOINT	MILEPOINT DESCRIPTION	MEDIAN TYPE	MARKED LANES	AADT			
ROWE BLVD	U -Minor Arterial	STATE SECONDARY		State Highway Agency	000.787	MD 435	TAYLOR AVE	CURBED	4	36,692		
					000.793	MD 435	TAYLOR AVE (SB/L)					
					000.970	XO 73	CROSSOVER					
					000.970	MU 2090	MELVIN AVE					
					001.161		STRUCTURE 020042001					
					001.290	CO 2789	KIRKLEY RD					
					001.420	RP 595	RAMP 4 FR MD 70 NB TO US 50/IS 595 EB					
					001.510	RP 595	RAMP 5 FR MD 70 TO RAMP 4 (TO IS595 EB)				3	
					001.590	RP 595	RAMP 3 FR IS 595 EB TO MD 70 NB				4	
					001.600	IS 595	JOHN HANSON HWY					
					001.610		EXIT #24 (IS 595)					
					001.615	IS 595	JOHN HANSON HWY (WB/L)					
					001.720	RP 595	RAMP 2 FR IS 595 WB TO MD 70 NB					
					002.040	MD 70 C	N BESTGATE RD					21,510
					BESTGATE RD							
002.220			CENTER TLA (UNDIV)									
002.260	CO 5892	COMPTON DR										
002.260	CO 4562	WILLIE DR										
002.310	CO 2774	BESTGATE RD										

ROUTE NUMBER: MD 70 A  
DIRECTION: NORTH (INVENTORY)

ROAD NAME	FUNCTIONAL CLASS	STATE SYSTEM	NHS	MAINTENANCE	MILEPOINT	MILEPOINT DESCRIPTION	MEDIAN TYPE	MARKED LANES	AADT	
N LAWRENCE AVE	U -Local	STATE SECONDARY		State Highway Agency	000.000	MD 70	BESTGATE RD	NONE	2	0
					000.110	OP 5170	NO NAME			
					000.150	OP 879	N LAWRENCE AVE			

MARYLAND DEPARTMENT OF TRANSPORTATION  
STATE HIGHWAY ADMINISTRATION  
DATA SERVICES DIVISION

2021 HIGHWAY LOCATION REFERENCE

COUNTY: ANNE ARUNDEL  
DISTRICT: 5  
DATE: 1/19/2023  
VERSION:1.0

ROUTE NUMBER: MD 70 C  
DIRECTION: EAST (INVENTORY)

ROAD NAME	FUNCTIONAL CLASS	STATE SYSTEM	NHS	MAINTENANCE	MILEPOINT	MILEPOINT DESCRIPTION	MEDIAN TYPE	MARKED LANES	AADT
N BESTGATE RD	U -Major Collector	STATE SECONDARY		State Highway Agency	000.000 CO 2796	TIDEWATER COLONY DR	NONE	2	6,174
					000.005 MD 70	BESTGATE RD			
					000.034		CENTER TLA (UNDIV)		
					000.080 CO 5463	N BESTGATE RD			

ROUTE NUMBER: MD 100  
DIRECTION: EAST (INVENTORY)

ROAD NAME	FUNCTIONAL CLASS	STATE SYSTEM	NHS	MAINTENANCE	MILEPOINT	MILEPOINT DESCRIPTION	MEDIAN TYPE	MARKED LANES	AADT
NO NAME	U -Principal Arterial – Other Freew	STATE PRIMARY	NHS	State Highway Agency	000.000	HOWARD CO/L	POSITIVE BARRIER	4	95,152
					000.000 MD 100	NO NAME			
					000.050 RP 100	RAMP 3 FR MD 100 EB TO MD 100M NB			
					000.180 MD 100 M	COCA COLA DR			
					000.180	EXIT #8			
					000.430 RP 100	RAMP 5 FR MD 100M SB TO MD 100 EB			
					000.680 RP 295	RAMP 9 FR MD 100 EB TO MD 100 EB			
					000.865 MD 295	BALTIMORE WASHINGTON PKWY (SB/L)			
					000.880	EXIT #9			107,082
					000.895 MD 295	BALTIMORE WASHINGTON PKWY			
					001.140 MD 100 N	WRIGHT RD			
					001.320	STRUCTURE 020182001			
					001.400 RP 295	RAMP 9 FR MD 100 EB TO MD 100 EB			
					001.710 RP 100	RAMP 6 FR MD 100 EB TO MD 713 SB			
					001.903	STRUCTURE 020183031			
					001.913 MD 713	ARUNDEL MILLS BLVD (SB/L)			
					001.920	EXIT #10			77,620
					001.930 MD 713	ARUNDEL MILLS BLVD			
					001.960 RP 100	RAMP 3 FR MD 100 EB TO MD 713 NB			
					002.240 RP 100	RAMP 5 FR MD 713 SB TO MD 100 EB			
					002.670 XO 108	CROSSOVER			



MARYLAND DEPARTMENT OF TRANSPORTATION  
STATE HIGHWAY ADMINISTRATION  
DATA SERVICES DIVISION

2021 HIGHWAY LOCATION REFERENCE

COUNTY: ANNE ARUNDEL  
DISTRICT: 5  
DATE: 1/19/2023  
VERSION:1.0

ROUTE NUMBER: MD 100  
DIRECTION: EAST (INVENTORY)

ROAD NAME	FUNCTIONAL CLASS	STATE SYSTEM	NHS	MAINTENANCE	MILEPOINT	MILEPOINT DESCRIPTION	MEDIAN TYPE	MARKED LANES	AADT
NO NAME	U -Principal Arterial – Other Freew	STATE PRIMARY	NHS	State Highway Agency	002.830	MD 100 P HARMANS RD	POSITIVE BARRIER	4	77,620
					003.016	STRUCTURE 020186031			
					003.358	STRUCTURE 020187031			
					003.640	RP 100 RAMP 3 FR MD 100 EB TO MD 170 NB			
					003.903	STRUCTURE 020189031			
					003.912	RP 100 RAMP 3 FR MD 100 EB TO MD 170 NB			
					003.912	MD 170 TELEGRAPH RD (SB/L)			
					003.920	EXIT #11			86,190
					003.929	RP 100 RAMP 5 FR MD 170 SB TO MD 100 EB			
					003.929	MD 170 TELEGRAPH RD			
					004.220	RP 100 RAMP 5 FR MD 170 SB TO MD 100 EB			
					004.420			5	
					004.570	MD 100 Q QUEENSTOWN RD			
					004.740			6	
					004.811	XO 90 CROSSOVER			
					005.030	MD 100 R WB&A RD			
					005.700			5	
					005.917	STRUCTURE 020192001			
					005.940			4	
					005.990	RP 97 RAMP 6 FR MD 100 EB TO IS 97 SB			
					006.203	STRUCTURE 020193031			
					006.210	RP 97 RAMP 5 FR IS 97 SB TO MD 100 EB			
					006.408	STRUCTURE 020194031			
					006.421	IS 97 NO NAME (SB/L)			
					006.430	EXIT #13			79,089
					006.439	IS 97 NO NAME			
					006.549	STRUCTURE 020195031			
					006.560	RP 97 RAMP 1 FR IS 97 NB TO MD 100 WB			
					006.790	RP 97 RAMP 4 FR RAMP 1 (FR IS97 NB) TO MD 100			
					006.998	STRUCTURE 020083031			

MARYLAND DEPARTMENT OF TRANSPORTATION  
STATE HIGHWAY ADMINISTRATION  
DATA SERVICES DIVISION

2021 HIGHWAY LOCATION REFERENCE

COUNTY: ANNE ARUNDEL  
DISTRICT: 5  
DATE: 1/19/2023  
VERSION:1.0

ROUTE NUMBER: MD 100  
DIRECTION: EAST (INVENTORY)

ROAD NAME	FUNCTIONAL CLASS	STATE SYSTEM	NHS	MAINTENANCE	MILEPOINT	MILEPOINT DESCRIPTION	MEDIAN TYPE	MARKED LANES	AADT
NO NAME	U -Principal Arterial – Other Freew	STATE PRIMARY	NHS	State Highway Agency	007.010 MD 174	REECE RD (SB/L)	POSITIVE BARRIER	4	79,089
					007.020	EXIT #14			
					007.020 MD 174	QUARTERFIELD RD			
					007.030		UNPROTECTED		
					007.170 RP 100	RAMP 6 FR MD 174 EB TO MD 100 SB			
					007.200		POSITIVE BARRIER		
					007.240		UNPROTECTED		
					007.450		POSITIVE BARRIER		
					007.539	STRUCTURE 020084031			
					007.554 MD 3 BU	CRAIN HWY (SB/L)			
					007.566 MD 3 BU	CRAIN HWY			
					007.580		UNPROTECTED		
					007.700		POSITIVE BARRIER		
					007.740		UNPROTECTED		
					007.930	ATR STATION #0038 (CABINET EB/L)			
					008.120		POSITIVE BARRIER		
					008.230 RP 100	RAMP 6 FR MD 100 EB TO OAKWOOD RD SB	UNPROTECTED		
					008.270		POSITIVE BARRIER		
					008.368	STRUCTURE 020085031			
					008.376 CO 694	OAKWOOD RD			
					008.380	EXIT #15			
					008.384 CO 694	OAKWOOD RD (NB/L)			
					008.420		UNPROTECTED		
					008.530 RP 100	RAMP 4 FR OAKWOOD RD NB TO MD 100 EB			
					008.700		POSITIVE BARRIER		
					008.770	STRUCTURE 020086001			
					008.780		UNPROTECTED		
					009.230		POSITIVE BARRIER		
					009.280		UNPROTECTED		
					009.367 XO 30	CROSSOVER			

MARYLAND DEPARTMENT OF TRANSPORTATION  
STATE HIGHWAY ADMINISTRATION  
DATA SERVICES DIVISION

2021 HIGHWAY LOCATION REFERENCE

COUNTY: ANNE ARUNDEL  
DISTRICT: 5  
DATE: 1/19/2023  
VERSION:1.0

ROUTE NUMBER: MD 100  
DIRECTION: EAST (INVENTORY)

ROAD NAME	FUNCTIONAL CLASS	STATE SYSTEM	NHS	MAINTENANCE	MILEPOINT	MILEPOINT DESCRIPTION	MEDIAN TYPE	MARKED LANES	AADT
NO NAME	U -Principal Arterial – Other Freew	STATE PRIMARY	NHS	State Highway Agency	009.370		UNPROTECTED	5	79,089
					009.400	RP 100 RAMP 6 FR MD 100 EB TO MD 2 SB			
					009.510		POSITIVE BARRIER		
					009.564	STRUCTURE 020082031			
					009.570	RP 100 RAMP 5 FR MD 2 SB TO MD 100 EB			
					009.580	MD 2 GOV RITCHIE HWY (SB/L)			
					009.590	EXIT #16			27,882
					009.598	MD 2 GOV RITCHIE HWY			
					009.670			4	
					009.720	RP 100 RAMP 3 FR MD 100 EB TO MD 2 NB			
					009.750	RP 100 RAMP 1 FR MD 2 NB TO MD 100 WB			
					009.910	RP 100 RAMP 4 FR RAMP 1 (FR MD 2 NB) TO MD 100			
					010.249	STRUCTURE 020103031			
					010.260	CO 4505 JUMPERS HOLE RD			
		STATE SECONDARY			010.450	MD 10 ARUNDEL EXPWY (SB/L)		6	
					010.530			8	
					010.920	MD 10 ARUNDEL EXPWY (SB/L)		4	
					011.150	MD 10 ARUNDEL EXPWY			
					011.900	MD 648 H WATERFORD RD			
					011.970		UNPROTECTED		
					012.360	XO 94 CROSSOVER			
					012.370	RP 100 RAMP 6 FR MD 100 EB TO CATHERINE AVE SB			
					012.610	CO 1607 CATHERINE AVE			
					012.610	EXIT #19			
					013.440	RP 100 RAMP 3 FR MD 100 EB TO EDWIN RAYNOR BLVD			
					013.450	CO 2043 EDWIN RAYNOR BLVD			
					013.450	EXIT #20			
					013.790		POSITIVE BARRIER		
					013.987	MD 607 MAGOTHY BRIDGE RD (SB/L)			
					013.990		UNPROTECTED		

MARYLAND DEPARTMENT OF TRANSPORTATION  
STATE HIGHWAY ADMINISTRATION  
DATA SERVICES DIVISION

2021 HIGHWAY LOCATION REFERENCE

COUNTY: ANNE ARUNDEL  
DISTRICT: 5  
DATE: 1/19/2023  
VERSION:1.0

ROUTE NUMBER: MD 100  
DIRECTION: EAST (INVENTORY)

ROAD NAME	FUNCTIONAL CLASS	STATE SYSTEM	NHS	MAINTENANCE	MILEPOINT	MILEPOINT DESCRIPTION	MEDIAN TYPE	MARKED LANES	AADT
NO NAME	U -Principal Arterial – Other Freew	STATE SECONDARY	NHS	State Highway Agency	013.993 MD 607	MAGOTHY BRIDGE RD	UNPROTECTED	4	27,882
					014.290 CO 2028	MAGOTHY BEACH RD			
					014.570			3	
					014.870 MD 177	MOUNTAIN RD			

ROUTE NUMBER: MD 100 M  
DIRECTION: NORTH (INVENTORY)

ROAD NAME	FUNCTIONAL CLASS	STATE SYSTEM	NHS	MAINTENANCE	MILEPOINT	MILEPOINT DESCRIPTION	MEDIAN TYPE	MARKED LANES	AADT
COCA COLA DR	U -Local	STATE SECONDARY		State Highway Agency	000.000 MD 103	DORSEY RD	NONE	4	14,184
					000.050		PAINTED (UNDIV)		
					000.063 RP 100	RAMP 4 FR MD 100M TO RAMP 5 (TO MD 100)			
					000.090 RP 100	RAMP 3 FR MD 100 EB TO MD 100M NB	NONE		
					000.109	STRUCTURE 020179001			
					000.122 MD 100	NO NAME			
					000.130	EXIT #8			17,474
					000.138 MD 100	NO NAME (WB/L)			
					000.170 RP 100	RAMP 1 FR MD 100M NB TO MD 100 WB	PAINTED (UNDIV)		
					000.183 RP 100	RAMP 2 FR MD 100 WB TO MD 100M NB			
					000.194 RP 100	RAMP 8 FR MD 100M TO RAMP 1(TO MD100 WB)			
					000.316	STRUCTURE 020170001	NONE		
					000.340 MD 100 M	COCA COLA DR			
					000.340	HOWARD CO/L			

ROUTE NUMBER: MD 100 N  
DIRECTION: SOUTH (INVENTORY)

ROAD NAME	FUNCTIONAL CLASS	STATE SYSTEM	NHS	MAINTENANCE	MILEPOINT	MILEPOINT DESCRIPTION	MEDIAN TYPE	MARKED LANES	AADT
WRIGHT RD	U -Major Collector	STATE SECONDARY		State Highway Agency	000.000 MD 176	DORSEY RD	NONE	2	2,720
					000.033	STRUCTURE 020181001			
					000.041 MD 100	NO NAME (WB/L)			

MARYLAND DEPARTMENT OF TRANSPORTATION  
STATE HIGHWAY ADMINISTRATION  
DATA SERVICES DIVISION

2021 HIGHWAY LOCATION REFERENCE

COUNTY: ANNE ARUNDEL  
DISTRICT: 5  
DATE: 1/19/2023  
VERSION:1.0

ROUTE NUMBER: MD 100 N

DIRECTION: SOUTH (INVENTORY)

ROAD NAME	FUNCTIONAL CLASS	STATE SYSTEM	NHS	MAINTENANCE	MILEPOINT	MILEPOINT DESCRIPTION	MEDIAN TYPE	MARKED LANES	AADT
WRIGHT RD	U -Major Collector	STATE SECONDARY		State Highway Agency	000.059 MD 100	NO NAME	NONE	2	2,720
					000.069 RP 295	RAMP 9 FR MD 100 EB TO MD 100 EB			
					000.071 RP 295	RAMP 4 FR MD 295 NB TO RAMP 9 (TO MD100)			
					000.170 MD 100 O	OLD SECTION WRIGHT RD			
					000.200 CO 941	WRIGHT RD			

ROUTE NUMBER: MD 100 O

DIRECTION: NORTH (INVENTORY)

ROAD NAME	FUNCTIONAL CLASS	STATE SYSTEM	NHS	MAINTENANCE	MILEPOINT	MILEPOINT DESCRIPTION	MEDIAN TYPE	MARKED LANES	AADT
OLD SECTION WRIGHT RD	U -Local	STATE SECONDARY		State Highway Agency	000.000 MD 100 N	WRIGHT RD	NONE	2	0
					000.040 CO 5557	OLD SECTION WRIGHT RD			

ROUTE NUMBER: MD 100 P

DIRECTION: NORTH (INVENTORY)

ROAD NAME	FUNCTIONAL CLASS	STATE SYSTEM	NHS	MAINTENANCE	MILEPOINT	MILEPOINT DESCRIPTION	MEDIAN TYPE	MARKED LANES	AADT
HARMANS RD	U -Minor Collector	STATE SECONDARY		State Highway Agency	000.990 CO 928	HARMANS RD	NONE	2	6,494
					001.040 CO 7166	HEKLA LN			
					001.075	STRUCTURE 020185001			
					001.086 MD 100	NO NAME			
					001.107 MD 100	NO NAME (WB/L)			
					001.250 CO 928	HARMANS RD			

ROUTE NUMBER: MD 100 Q

DIRECTION: EAST (INVENTORY)

ROAD NAME	FUNCTIONAL CLASS	STATE SYSTEM	NHS	MAINTENANCE	MILEPOINT	MILEPOINT DESCRIPTION	MEDIAN TYPE	MARKED LANES	AADT
QUEENSTOWN RD	U -Local	STATE SECONDARY		State Highway Agency	000.290 CO 908	QUEENSTOWN RD	NONE	2	1,454
					000.368	STRUCTURE 020190001			
					000.388 MD 100	NO NAME (WB/L)			

MARYLAND DEPARTMENT OF TRANSPORTATION  
STATE HIGHWAY ADMINISTRATION  
DATA SERVICES DIVISION

2021 HIGHWAY LOCATION REFERENCE

COUNTY: ANNE ARUNDEL  
DISTRICT: 5  
DATE: 1/19/2023  
VERSION:1.0

ROUTE NUMBER: MD 100 Q  
DIRECTION: EAST (INVENTORY)

ROAD NAME	FUNCTIONAL CLASS	STATE SYSTEM	NHS	MAINTENANCE	MILEPOINT	MILEPOINT DESCRIPTION	MEDIAN TYPE	MARKED LANES	AADT
QUEENSTOWN RD	U -Local	STATE SECONDARY		State Highway Agency	000.414 MD 100	NO NAME	NONE	2	1,454
					000.550 CO 908	QUEENSTOWN RD			

ROUTE NUMBER: MD 100 R  
DIRECTION: SOUTH (INVENTORY)

ROAD NAME	FUNCTIONAL CLASS	STATE SYSTEM	NHS	MAINTENANCE	MILEPOINT	MILEPOINT DESCRIPTION	MEDIAN TYPE	MARKED LANES	AADT
WB&A RD	U -Major Collector	STATE SECONDARY		State Highway Agency	000.400 CO 910	WB&A RD	NONE	2	4,084
					000.507	STRUCTURE 020191001			
					000.520 MD 100	NO NAME (WB/L)			
					000.541 MD 100	NO NAME			
					000.610 OP 5245	CHEESMAN DR			
					000.670 CO 910	WB&A RD			

ROUTE NUMBER: MD 100 S  
DIRECTION: EAST (INVENTORY)

ROAD NAME	FUNCTIONAL CLASS	STATE SYSTEM	NHS	MAINTENANCE	MILEPOINT	MILEPOINT DESCRIPTION	MEDIAN TYPE	MARKED LANES	AADT
WIEKER RD	U -Local	STATE SECONDARY		State Highway Agency	000.000 CO 918	DENSON DR	NONE	2	0
					000.009 MD 170	TELEGRAPH RD			
					000.120 MD 100 T	SANDY FARM RD			
					000.160 CO 1158	S WIEKER RD			
					000.160 CO 1157	WIEKER RD			

ROUTE NUMBER: MD 100 T  
DIRECTION: NORTH (INVENTORY)

ROAD NAME	FUNCTIONAL CLASS	STATE SYSTEM	NHS	MAINTENANCE	MILEPOINT	MILEPOINT DESCRIPTION	MEDIAN TYPE	MARKED LANES	AADT
SANDY FARM RD	U -Local	STATE SECONDARY		State Highway Agency	000.000 MD 100 S	WIEKER RD	NONE	2	0
					000.600	ROAD END			

MARYLAND DEPARTMENT OF TRANSPORTATION  
STATE HIGHWAY ADMINISTRATION  
DATA SERVICES DIVISION

2021 HIGHWAY LOCATION REFERENCE

COUNTY: ANNE ARUNDEL  
DISTRICT: 5  
DATE: 1/19/2023  
VERSION:1.0

ROUTE NUMBER: MD 100 U

DIRECTION: SOUTH (INVENTORY)

ROAD NAME	FUNCTIONAL CLASS	STATE SYSTEM	NHS	MAINTENANCE	MILEPOINT	MILEPOINT DESCRIPTION	MEDIAN TYPE	MARKED LANES	AADT
OTIS DR	U -Local	STATE SECONDARY		State Highway Agency	000.520 CO 919	OTIS DR	NONE	2	0
					000.670	ROAD END			

ROUTE NUMBER: MD 103

DIRECTION: NORTH (INVENTORY)

ROAD NAME	FUNCTIONAL CLASS	STATE SYSTEM	NHS	MAINTENANCE	MILEPOINT	MILEPOINT DESCRIPTION	MEDIAN TYPE	MARKED LANES	AADT
PARKWAY DR SOUTH	U -Local	STATE SECONDARY		State Highway Agency	000.000 CO 6004	PARKWAY DR SOUTH	NONE	2	12,652
					000.200 CO 5768	RACE RD			
	U -Major Collector				000.320 CO 940	FAULKNER RD	PAINTED (UNDIV)		
DORSEY RD					000.460 MD 100 M	COCA COLA DR	NONE		
					000.510		PAINTED (UNDIV)		
					000.520 CO 4640	DORSEY RD			
					000.590 CO 954	FOREST AVE	NONE		
					000.670	STRUCTURE 020049001			
					000.750 CO 578	OCONNER RD			
					000.750 CO 953	OHIO AVE			
					000.830 MD 103	DORSEY RD			
					000.830	HOWARD CO/L			

ROUTE NUMBER: MD 162

DIRECTION: NORTH (INVENTORY)

ROAD NAME	FUNCTIONAL CLASS	STATE SYSTEM	NHS	MAINTENANCE	MILEPOINT	MILEPOINT DESCRIPTION	MEDIAN TYPE	MARKED LANES	AADT
AVIATION BLVD	U -Minor Arterial	STATE SECONDARY	NOT NH	State Highway Agency	000.000 MD 176	DORSEY RD	CURBED	4	16,330
					000.000 CO 605	STEWART AVE			
					000.040			5	
					000.145 XO 76	CROSSOVER			
					000.250 CO 3636	OLD HAMMONDS FERRY RD			
					000.314 MD 162 A	CROMWELL PARK DR			
					000.324 MD 162 A	CROMWELL PARK DR (SB/L)			

MARYLAND DEPARTMENT OF TRANSPORTATION  
STATE HIGHWAY ADMINISTRATION  
DATA SERVICES DIVISION

2021 HIGHWAY LOCATION REFERENCE

COUNTY: ANNE ARUNDEL  
DISTRICT: 5  
DATE: 1/19/2023  
VERSION:1.0

ROUTE NUMBER: MD 162  
DIRECTION: NORTH (INVENTORY)

ROAD NAME	FUNCTIONAL CLASS	STATE SYSTEM	NHS	MAINTENANCE	MILEPOINT	MILEPOINT DESCRIPTION	MEDIAN TYPE	MARKED LANES	AADT
AVIATION BLVD	U -Minor Arterial	STATE SECONDARY	NOT NH	State Highway Agency	000.420 CO 5899	HOLLINS FERRY RD	CURBED	5	16,330
					000.430 CO 5899	HOLLINS FERRY RD (SB/L)			
					000.690			4	
					000.691 XO 33	CROSSOVER			
					000.890 XO 54	CROSSOVER			
					001.100 CO 4000	ALLWOOD DR			
					001.370 CO 563	WICKLOW RD			
					001.480 CO 555	WILLIAMS RD			
					001.580 CO 554	FERNDALE RD			
					001.760 CO 213	MAPLE AVE			
					001.830 MD 762	ANDOVER RD			
					001.974 XO 91	CROSSOVER			
					001.987	STRUCTURE 020137001			
					002.156 XO 111	CROSSOVER			
					002.310 MD 170	AVIATION BLVD			

ROUTE NUMBER: MD 162 A  
DIRECTION: NORTH (INVENTORY)

ROAD NAME	FUNCTIONAL CLASS	STATE SYSTEM	NHS	MAINTENANCE	MILEPOINT	MILEPOINT DESCRIPTION	MEDIAN TYPE	MARKED LANES	AADT
CROMWELL PARK DR	U -Local	STATE SECONDARY		State Highway Agency	000.000 MD 162	AVIATION BLVD (SB/L)	CURBED	5	11,964
					000.010 MD 162	AVIATION BLVD			
					000.030			3	
					000.080			4	
					000.140 RP 97	RAMP 9 FR MD 162A TO IS 97 SB			
					000.160 RP 97	RAMP 5 FR MD 162A TO RAMP 9 (TO IS97 SB)			
					000.200 CO 6228	CROMWELL PARK DR			
					000.200 RP 97	RAMP 10 FR RAMP 8 (FR IS97 SB) TO MD162A			



MARYLAND DEPARTMENT OF TRANSPORTATION  
STATE HIGHWAY ADMINISTRATION  
DATA SERVICES DIVISION

2021 HIGHWAY LOCATION REFERENCE

COUNTY: ANNE ARUNDEL  
DISTRICT: 5  
DATE: 1/19/2023  
VERSION:1.0

ROUTE NUMBER: MD 168  
DIRECTION: EAST (INVENTORY)

ROAD NAME	FUNCTIONAL CLASS	STATE SYSTEM	NHS	MAINTENANCE	MILEPOINT	MILEPOINT DESCRIPTION	MEDIAN TYPE	MARKED LANES	AADT	
NURSERY RD	U -Minor Arterial	STATE SECONDARY		State Highway Agency	000.000	CO 17	HAMMONDS FERRY RD	NONE	2	10,763
					000.000	CO 6	W NURSERY RD			
					000.110			CENTER TLA (UNDIV)		
					000.202	IS 695		BALTO BELTWAY (OUTER LOOP)		
					000.210			EXIT #8		
					000.217	IS 695		BALTO BELTWAY (INNER LOOP)		
					000.255	MD 969 A		FAIRVIEW AVE (SB/L)		
					000.265	MD 969 A		FAIRVIEW AVE		
					000.340	CO 113		RAYNOR AVE		
					000.450	CO 112		WEDEMAN AVE	NONE	
					000.490	CO 111		CENTRAL AVE		
					000.620	CO 4576		BARKWOOD CT		
					000.687	MD 295		BALTIMORE WASHINGTON PKWY (SB/L)		
					000.716	MD 295		BALTIMORE WASHINGTON PKWY		
					000.718			STRUCTURE 020012001		
					000.770	MD 969		ELEANOR DR		
					000.840	CO 106		SARAH AVE		
					000.850	CO 110		TERRACE DR		
					000.910	CO 98		COLONIAL DR		
					000.980	CO 97		HAMPTON RD		
					001.050	CO 96		MANSION RD		
					001.130	CO 95		PATAPSCO RD		
					001.280	MD 648 E		BALTO ANNAPOLIS BLVD		
001.280	CO 117		SHENANDOAH AVE							

ROUTE NUMBER: MD 169  
DIRECTION: EAST (INVENTORY)

ROAD NAME	FUNCTIONAL CLASS	STATE SYSTEM	NHS	MAINTENANCE	MILEPOINT	MILEPOINT DESCRIPTION	MEDIAN TYPE	MARKED LANES	AADT	
W MAPLE RD	U -Minor Collector	STATE SECONDARY		State Highway Agency	000.000	CO 17	HAMMONDS FERRY RD	NONE	2	4,394

MARYLAND DEPARTMENT OF TRANSPORTATION  
STATE HIGHWAY ADMINISTRATION  
DATA SERVICES DIVISION

2021 HIGHWAY LOCATION REFERENCE

COUNTY: ANNE ARUNDEL  
DISTRICT: 5  
DATE: 1/19/2023  
VERSION:1.0

ROUTE NUMBER: MD 169  
DIRECTION: EAST (INVENTORY)

ROAD NAME	FUNCTIONAL CLASS	STATE SYSTEM	NHS	MAINTENANCE	MILEPOINT	MILEPOINT DESCRIPTION	MEDIAN TYPE	MARKED LANES	AADT
W MAPLE RD	U -Minor Collector	STATE SECONDARY		State Highway Agency	000.000 CO 37	MAPLE RD	NONE	2	4,394
					000.090 CO 73	MEDORA RD			
					000.190 CO 77	SWEETSER RD			
E MAPLE RD					000.320 MD 170	CAMP MEADE RD			5,294
					000.360 CO 190	CATALPA RD			
					000.500 CO 191	HILLTOP RD			
					000.560 CO 186	SYCAMORE RD			
					000.610 CO 180	HOMWOOD RD			
					000.670 CO 173	ORCHARD RD			
					000.730 CO 6577	MIDFIELD RD			
					000.730 CO 174	MIDFIELD RD S			
					000.910 CO 175	JUNIPER RD			
					000.970 MD 648 E	BALTO ANNAPOLIS BLVD			

ROUTE NUMBER: MD 170  
DIRECTION: NORTH (INVENTORY)

ROAD NAME	FUNCTIONAL CLASS	STATE SYSTEM	NHS	MAINTENANCE	MILEPOINT	MILEPOINT DESCRIPTION	MEDIAN TYPE	MARKED LANES	AADT
TELEGRAPH RD	U -Minor Arterial	STATE SECONDARY	NOT NH	State Highway Agency	000.000 CO 5496	PINEY ORCHARD PKWY	CURBED	4	16,663
					000.005 MD 175	ANNAPOLIS RD			
					000.078		PAINTED (UNDIV)		
					000.120			3	
					000.150			2	
					000.310 CO 1027	PINE AVE			
					000.354		CENTER TLA (UNDIV)		
					000.470 CO 1122	LAMONTE AVE		3	
					000.543 CO 1123	BUCKLINA AVE	PAINTED (UNDIV)		
					000.600		CURBED	4	
					000.608 CO 1124	BETSON AVE			
					000.608 CO 5689	CROSSROADS DR			

MARYLAND DEPARTMENT OF TRANSPORTATION  
STATE HIGHWAY ADMINISTRATION  
DATA SERVICES DIVISION

2021 HIGHWAY LOCATION REFERENCE

COUNTY: ANNE ARUNDEL  
DISTRICT: 5  
DATE: 1/19/2023  
VERSION:1.0

ROUTE NUMBER: MD 170  
DIRECTION: NORTH (INVENTORY)

ROAD NAME	FUNCTIONAL CLASS	STATE SYSTEM	NHS	MAINTENANCE	MILEPOINT	MILEPOINT DESCRIPTION	MEDIAN TYPE	MARKED LANES	AADT
TELEGRAPH RD	U -Minor Arterial	STATE SECONDARY	NOT NH	State Highway Agency	000.860 RP 32	RAMP 4 FR MD 170 NB TO MD 32 EB	CURBED	4	16,663
					000.900 RP 32	RAMP 5 FR MD 170 TO RAMP 4 (TO MD 32 EB)			
					000.920		POSITIVE BARRIER		
					000.950 MD 32	NO NAME (SB/L)			
	U -Principal Arterial – Other		NHS		000.960				26,151
					000.970 MD 32	NO NAME			
					000.994		CURBED	3	
					001.010 RP 32	RAMP 7 FR RAMP 2 (FR MD 32 WB) TO MD 170			
					001.030 RP 32	RAMP 2 FR MD 32 WB TO MD 170 NB			
					001.090		PAINTED (UNDIV)	2	
					001.150 CO 1128	JACKSON GROVE RD	CENTER TLA (UNDIV)		
					001.150 CO 1129	OLD MILL RD			
					001.203	STRUCTURE 020044001			
					001.510 CO 4212	MIDWAY RD			
					001.535 CO 6354	GRANDE VIEW AVE			
					001.581 CO 6355	BENNETT PL			
					001.690 CO 1132	GRIMM RD			
					001.910 CO 1133	ROGERS LA			
					001.990 CO 1134	WATTS AVE			
					002.040 CO 1137	EVERGREEN RD			
					002.120 CO 1139	MONARD AVE			
					002.150 CO 1141	MARYLAND AVE			
					002.180 CO 1140	FLORIDA AVE			
					002.210 CO 1144	WASHINGTON AVE			
					002.270 CO 1145	VIRGINIA AVE			
					002.330 CO 1146	GEORGIA AVE			
					002.390 CO 1148	HARVEY AVE	NONE		
					002.461 CO 6996	NAPA CT			
					002.610 CO 1149	DONALD AVE			
					002.630 OP 7022	CUNNINGHAM RD			

MARYLAND DEPARTMENT OF TRANSPORTATION  
STATE HIGHWAY ADMINISTRATION  
DATA SERVICES DIVISION

2021 HIGHWAY LOCATION REFERENCE

COUNTY: ANNE ARUNDEL  
DISTRICT: 5  
DATE: 1/19/2023  
VERSION:1.0

ROUTE NUMBER: MD 170

DIRECTION: NORTH (INVENTORY)

ROAD NAME	FUNCTIONAL CLASS	STATE SYSTEM	NHS	MAINTENANCE	MILEPOINT	MILEPOINT DESCRIPTION	MEDIAN TYPE	MARKED LANES	AADT
TELEGRAPH RD	U -Principal Arterial - Other	STATE SECONDARY	NHS	State Highway Agency	002.810 OP 291	NO NAME	NONE	2	26,151
					002.850 CO 6135	JASONS LANDING WAY			
					003.080 CO 1151	NORCROSS LA			
					003.360		PAINTED (UNDIV)		
					003.400 CO 4282	OLD DONALDSON AVE	NONE	3	
					003.515 MD 174	REECE RD			
					003.525 MD 174	REECE RD (SB/L)			
					003.610			2	
					003.635		PAINTED (UNDIV)		
					003.820 CO 917	MINNETONKA RD	NONE		
					003.820 CO 6029	MORGAN STATION RD			
					003.980 OP 286	NO NAME	PAINTED (UNDIV)		
					003.990		CENTER TLA (UNDIV)		
					004.020		UNPROTECTED		
					004.050			3	
					004.086			4	
					004.120 MD 100 S	WIEKER RD			
					004.280 RP 100	RAMP 4 FR MD 170 TO RAMP 5 (TO MD100 EB)			
					004.400 MD 100	NO NAME			
					004.400 RP 100	RAMP 5 FR MD 170 SB TO MD 100 EB			
					004.410	EXIT #11			21,520
					004.420 MD 100	NO NAME (WB/L)			
					004.420 RP 100	RAMP 7 FR MD 100 WB TO MD 170 SB			
					004.510 RP 100	RAMP 2 FR RAMP 7 (FR MD100 WB) TO MD 170	POSITIVE BARRIER		
					004.576		UNPROTECTED		
					004.710		CURBED		
					004.750		PAINTED (UNDIV)		
AVIATION BLVD			NOT NHS		005.180 MD 176	DORSEY RD	NONE		18,981
					005.244		PAINTED (UNDIV)		
					005.430 MD 170 A	MD 170 SPUR	NONE		

MARYLAND DEPARTMENT OF TRANSPORTATION  
STATE HIGHWAY ADMINISTRATION  
DATA SERVICES DIVISION

2021 HIGHWAY LOCATION REFERENCE

COUNTY: ANNE ARUNDEL  
DISTRICT: 5  
DATE: 1/19/2023  
VERSION:1.0

ROUTE NUMBER: MD 170

DIRECTION: NORTH (INVENTORY)

ROAD NAME	FUNCTIONAL CLASS	STATE SYSTEM	NHS	MAINTENANCE	MILEPOINT	MILEPOINT DESCRIPTION	MEDIAN TYPE	MARKED LANES	AADT
AVIATION BLVD	U -Principal Arterial - Other	STATE SECONDARY	NOT NH	State Highway Agency	005.854		PAINTED (UNDIV)	4	18,981
					006.412	RP 573 RAMP 4 FR MD 170 NB TO STONEY RUN RD EB			
					006.460	RP 573 RAMP 5 FR MD 170 SB TO RAMP 4	NONE		
					006.500	RP 573 RAMP 3 FR STONEY RUN RD EB TO MD 170 NB			
					006.560	CO 573 STONEY RUN RD			29,260
					006.580		PAINTED (UNDIV)		
					006.920	CO 4773 CORRIDOR RD	NONE		
					006.955		PAINTED (UNDIV)		
					007.040	MD 995 AMTRAK WAY (SB/L)	NONE		
					007.050		PAINTED (UNDIV)		
					007.060	MD 995 AMTRAK WAY			
					007.340		NONE		
					007.340	STRUCTURE 020047001			
					007.350	RP 195 RAMP 8 FR IS 195 SB TO MD 170 WB			
					007.360	RP 195 RAMP 6 FR MD 170 EB TO IS 195 SB			
					007.400	RP 195 RAMP 7 FR MD 170 TO RAMP 6 (TO IS195 SB)			
					007.450	RP 195 RAMP 5 FR IS 195 SB TO MD 170 EB			
					007.470		PAINTED (UNDIV)		
					007.484	IS 195 METROPOLITAN BLVD (SB/L)			
					007.490				20,481
					007.492	IS 195 METROPOLITAN BLVD			
					007.534	RP 195 RAMP 3 FR MD 170 EB TO IS 195 NB			
					007.570	RP 195 RAMP 1 FR RAMP 4 (FR IS195) TO MD 170 WB			
					007.610	RP 195 RAMP 4 FR IS 195 NB TO MD 170 EB			
					007.650	RP 195 RAMP 2 FR MD 170 WB TO IS 195 NB	NONE		
					007.730		PAINTED (UNDIV)		
					007.750		CURBED		
					007.910	SR 35 TERMINAL RD			
					008.180	SR 32 ELKRIDGE LANDING RD			
					008.634	MD 162 AVIATION BLVD (SB/L)			
					008.645	MD 162 AVIATION BLVD	PAINTED (UNDIV)		

MARYLAND DEPARTMENT OF TRANSPORTATION  
STATE HIGHWAY ADMINISTRATION  
DATA SERVICES DIVISION

2021 HIGHWAY LOCATION REFERENCE

COUNTY: ANNE ARUNDEL  
DISTRICT: 5  
DATE: 1/19/2023  
VERSION:1.0

ROUTE NUMBER: MD 170

DIRECTION: NORTH (INVENTORY)

ROAD NAME	FUNCTIONAL CLASS	STATE SYSTEM	NHS	MAINTENANCE	MILEPOINT	MILEPOINT DESCRIPTION	MEDIAN TYPE	MARKED LANES	AADT		
CAMP MEADE RD	U -Principal Arterial – Other	STATE SECONDARY	NHS	State Highway Agency	008.650		PAINTED (UNDIV)	2	20,481		
					008.730		NONE	3			
					008.745		PAINTED (UNDIV)				
					008.748		CENTER TLA (UNDIV)				
					008.750			2			
					009.090	CO 10	ANDOVER RD	NONE			9,121
					009.160			PAINTED (UNDIV)			
					009.340	CO 3635	CABIN BRANCH LA	NONE			
					009.360	CO 15	MUSIC LA				
					009.600	CO 187	BENTON AVE				
					009.710	CO 188	SCHOOL LA				
					009.850	MD 169	W MAPLE RD				7,382
					009.960	CO 194	VALLEY RD	CURBED		4	
					010.040	CO 196	LAUREL RD				
					010.040	CO 76	TWIN OAKS RD				
					010.210	RP 695	RAMP 3 FR IS 695 EB TO MD 170 NB				
					010.251	IS 695	BALTO BELTWAY (OUTER LOOP)				
					010.260		EXIT #6				11,174
					010.269	IS 695	BALTO BELTWAY (INNER LOOP)				
					010.330	RP 695	RAMP 1 FR MD 170 NB TO IS 695 WB				
010.460			PAINTED (UNDIV)								
010.560			NONE	3							
010.590	CO 78	KOCH RD									
BELLE GROVE RD					010.680	MD 648 E	BALTO ANNAPOLIS BLVD	2	12,144		
					010.950	CO 130	HENSON AVE				
					011.030	CO 129	HOFFMAN AVE				
					011.150	CO 128	GIBBONS AVE				
					011.240	CO 121	SCHOOL LA				
					011.420	CO 131	ST CHARLES RD				
					011.540	CO 132	PEBLE DR				

MARYLAND DEPARTMENT OF TRANSPORTATION  
STATE HIGHWAY ADMINISTRATION  
DATA SERVICES DIVISION

2021 HIGHWAY LOCATION REFERENCE

COUNTY: ANNE ARUNDEL  
DISTRICT: 5  
DATE: 1/19/2023  
VERSION:1.0

ROUTE NUMBER: MD 170  
DIRECTION: NORTH (INVENTORY)

ROAD NAME	FUNCTIONAL CLASS	STATE SYSTEM	NHS	MAINTENANCE	MILEPOINT	MILEPOINT DESCRIPTION	MEDIAN TYPE	MARKED LANES	AADT
BELLE GROVE RD	U -Minor Arterial	STATE SECONDARY		State Highway Agency	011.550 OP 126	RENE AVE	NONE	2	12,144
					011.720 CO 133	THOMAS AVE			
					011.970 IS 895 B	HARBOR TUNNEL THRUWAY (SB/L)			
					011.990 IS 895 B	HARBOR TUNNEL THRUWAY			
					012.070 CO 398	10TH AVE			7,174
					012.370 CO 394	6TH AVE			
					012.440 CO 393	5TH AVE			
					012.470 OP 110	ALLEY			
					012.490 OP 97	ALLEY WAY			
					012.500 CO 399	GROVE PARK RD			
					012.520 CO 392	4TH AVE			
					012.590 CO 391	3RD AVE			
					012.630 OP 95	ALLEY WAY			
					012.630 CO 385	CHATHAM RD			
					012.630 CO 402	W RIVERVIEW RD			
					012.680 CO 390	2ND AVE			
					012.690 CO 403	W ARDEN RD			
					012.720 CO 387	MARSHALL RD			
					012.740 OP 94	ALLEY WAY			
					012.750 CO 404	ARUNDEL RD W			
					012.790 CO 389	1ST AVE			
					012.820 CO 388	MORGAN RD			
					012.820 CO 405	W HILLTOP RD			
					012.890 CO 406	W EDGEVALE RD			
					012.940 OP 90	ALLEY WAY			
					012.950 CO 407	WEST MEADOW RD			
					012.970 MD 2	GOV RITCHIE HWY (SB/L)			
					012.970 MD 2	POTEE ST (SB/L)			
					012.980	BALTO CITY LINE			
					012.980 MD 2	GOV RITCHIE HWY			

MARYLAND DEPARTMENT OF TRANSPORTATION  
STATE HIGHWAY ADMINISTRATION  
DATA SERVICES DIVISION

2021 HIGHWAY LOCATION REFERENCE

COUNTY: ANNE ARUNDEL  
DISTRICT: 5  
DATE: 1/19/2023  
VERSION:1.0

ROUTE NUMBER: MD 170  
DIRECTION: NORTH (INVENTORY)

ROAD NAME	FUNCTIONAL CLASS	STATE SYSTEM	NHS	MAINTENANCE	MILEPOINT	MILEPOINT DESCRIPTION	MEDIAN TYPE	MARKED LANES	AADT	
BELLE GROVE RD	U -Minor Arterial	STATE SECONDARY		State Highway Agency	012.980	MD 2	POTEE ST	NONE	2	7,174
					012.980	MU 1530	S HANOVER ST			

ROUTE NUMBER: MD 170 A  
DIRECTION: NORTH (INVENTORY)

ROAD NAME	FUNCTIONAL CLASS	STATE SYSTEM	NHS	MAINTENANCE	MILEPOINT	MILEPOINT DESCRIPTION	MEDIAN TYPE	MARKED LANES	AADT	
MD 170 SPUR	U -Local	STATE SECONDARY		State Highway Agency	000.000	MD 176	DORSEY RD	NONE	1	0
					000.290	MD 170	AVIATION BLVD			

ROUTE NUMBER: MD 171  
DIRECTION: EAST (INVENTORY)

ROAD NAME	FUNCTIONAL CLASS	STATE SYSTEM	NHS	MAINTENANCE	MILEPOINT	MILEPOINT DESCRIPTION	MEDIAN TYPE	MARKED LANES	AADT	
CHURCH ST	U -Major Collector	STATE SECONDARY		State Highway Agency	000.000	MD 2	GOV RITCHIE HWY (SB/L)	NONE	2	10,734
					000.008	MD 2	GOV RITCHIE HWY			
					000.040	OP 63	ALLEY			
					000.060	CO 320	JOHNSON ST			
					000.120	CO 322	POPE ST			
					000.180	CO 323	FRANKLIN ST			
					000.250	CO 325	PHILLIPS ST			
					000.310	CO 327	MOORE ST			
					000.370	CO 328	MAGIE ST			
					000.430	CO 329	GISCHEL ST			
					000.510	CO 331	THORNTON ST			
					000.560	CO 336	BALLMAN AVE			
					000.560	CO 337	MATTHEWS AVE			
					000.610	CO 348	LIBERTY TERR			
					000.700	CO 347	PATRICK HENRY DR			
					000.720	OP 87	ALLEY			
000.760	CO 345	WASENA AVE								



MARYLAND DEPARTMENT OF TRANSPORTATION  
STATE HIGHWAY ADMINISTRATION  
DATA SERVICES DIVISION

2021 HIGHWAY LOCATION REFERENCE

COUNTY: ANNE ARUNDEL  
DISTRICT: 5  
DATE: 1/19/2023  
VERSION:1.0

ROUTE NUMBER: MD 171  
DIRECTION: EAST (INVENTORY)

ROAD NAME	FUNCTIONAL CLASS	STATE SYSTEM	NHS	MAINTENANCE	MILEPOINT	MILEPOINT DESCRIPTION	MEDIAN TYPE	MARKED LANES	AADT
CHURCH ST	U -Major Collector	STATE SECONDARY		State Highway Agency	000.820 CO 339	DISNEY AVE	NONE	2	10,734
					000.860 CO 338	6TH ST			
					000.930	BALTO CITY LINE			
					000.930 MD 171	CHURCH ST			

ROUTE NUMBER: MD 172  
DIRECTION: NORTH (INVENTORY)

ROAD NAME	FUNCTIONAL CLASS	STATE SYSTEM	NHS	MAINTENANCE	MILEPOINT	MILEPOINT DESCRIPTION	MEDIAN TYPE	MARKED LANES	AADT
ARUNDEL COVE AVE	U -Local	STATE SECONDARY		State Highway Agency	000.000	ROAD END - FENCE	NONE	2	0
					000.050 MD 172	ARUNDEL COVE AVE			
					000.050	BALTO CITY LINE			

ROUTE NUMBER: MD 173  
DIRECTION: NORTH (INVENTORY)

ROAD NAME	FUNCTIONAL CLASS	STATE SYSTEM	NHS	MAINTENANCE	MILEPOINT	MILEPOINT DESCRIPTION	MEDIAN TYPE	MARKED LANES	AADT
FORT SMALLWOOD RD	U -Major Collector	STATE SECONDARY		State Highway Agency	000.000	ROAD END	NONE	2	790
					000.042		POSITIVE BARRIER		
					000.120 CO 1787	PARKSIDE DR	NONE		
					000.310 CO 1785	CREMEN RD			
					000.430 CO 1790	NORTH AVE			
					000.500 CO 1792	MAIN AVE			
					000.570 CO 1793	HILLTOP RD			
					000.640 CO 1794	ARUNDEL RD			
					000.710 CO 1798	FAIRVIEW BEACH RD			
					000.710 CO 4260	VENETIAN DR			
					000.740 CO 1797	NO NAME			
					000.770 CO 6365	YORKIE AVE			
					000.947 CO 5288	FOX HOLLOW RUN (WB/L)			
					000.953 CO 5288	FOX HOLLOW RUN			

MARYLAND DEPARTMENT OF TRANSPORTATION  
STATE HIGHWAY ADMINISTRATION  
DATA SERVICES DIVISION

2021 HIGHWAY LOCATION REFERENCE

COUNTY: ANNE ARUNDEL  
DISTRICT: 5  
DATE: 1/19/2023  
VERSION:1.0

ROUTE NUMBER: MD 173

DIRECTION: NORTH (INVENTORY)

ROAD NAME	FUNCTIONAL CLASS	STATE SYSTEM	NHS	MAINTENANCE	MILEPOINT	MILEPOINT DESCRIPTION	MEDIAN TYPE	MARKED LANES	AADT								
FORT SMALLWOOD RD	U -Major Collector	STATE SECONDARY		State Highway Agency	001.110	CO 1799	WALL DR	NONE	2	790							
					001.180	CO 1808	RUSSELL AVE										
					001.240	CO 1802	COLONY RD										
	U -Minor Arterial					001.320	CO 1809	BAYSIDE BEACH RD		12,190							
						001.676	CO 6923	DEVERE DR									
						001.682	CO 6923	DEVERE DR (NB/L)									
						002.328	CO 6603	BRAID HILLS DR (NB/L)									
						002.336	CO 6603	BRAID HILLS DR									
						002.470	CO 1847	WATER OAK POINT RD									
						002.700	CO 5071	WHITES COVE RD									
						002.880	CO 5975	MIDDLEBURY DR									
						002.980	CO 1848	OLD FORT SMALLWOOD RD									
						U -Principal Arterial – Other					NHS		003.000	MD 607	HOG NECK RD	PAINTED (UNDIV)	8,783
													003.190	CO 1849	ELIZABETH RD		
													003.350	CO 5730	GALLATIN WAY		
													003.450	CO 6260	AMHERST CT		
													003.650	CO 1850	JUNE WAY		
	003.650	CO 5087	PEKIN CT														
	003.679		STRUCTURE 020046001														
	003.730	CO 1691	HILLCREEK RD														
	003.800	CO 6261	MARINERS COVE DR		PAINTED (UNDIV)												
	003.820																
	003.861	MD 173 A	ROCK HILL RD		NONE	4											
	003.910	CO 2043	EDWIN RAYNOR BLVD	CENTER TLA (UNDIV)													
	004.000				NONE												
	004.100	CO 1693	MEADOW VIEW RD														
	004.180	CO 1633	DUVALL HWY			3											
004.180	CO 1694	VALLEY RD															
004.230				CENTER TLA (UNDIV)	2												
004.260	CO 1695	ROCK HILL RD															

MARYLAND DEPARTMENT OF TRANSPORTATION  
STATE HIGHWAY ADMINISTRATION  
DATA SERVICES DIVISION

2021 HIGHWAY LOCATION REFERENCE

COUNTY: ANNE ARUNDEL  
DISTRICT: 5  
DATE: 1/19/2023  
VERSION:1.0

ROUTE NUMBER: MD 173  
DIRECTION: NORTH (INVENTORY)

ROAD NAME	FUNCTIONAL CLASS	STATE SYSTEM	NHS	MAINTENANCE	MILEPOINT	MILEPOINT DESCRIPTION	MEDIAN TYPE	MARKED LANES	AADT
FORT SMALLWOOD RD	U -Principal Arterial - Other	STATE SECONDARY	NHS	State Highway Agency	004.350	CO 1696 FARMVIEW RD	CENTER TLA (UNDIV)	2	8,783
					004.430	CO 1698 HILLSIDE RD			
					004.510	CO 4609 ELIZABETHS LANDING WAY	NONE		
					004.510	CO 6973 PASADENA YACHT YARD RD			
					004.553		CENTER TLA (UNDIV)		
					004.650	CO 1699 APPIAN WAY	NONE		
					004.834		CENTER TLA (UNDIV)		
					004.890	CO 1711 KENTON RD			
					004.900	CO 5063 COTTAGE GROVE RD			
					004.990	CO 1718 GENEVA RD			
					005.030	CO 1708 JOHNSON RD			
					005.040	CO 1721 BEDFORD RD			
					005.090	CO 1722 RUGBY RD			
					005.180	CO 1710 BAR HARBOR RD	NONE		14,980
					005.180	CO 1729 RIVIERA DR			
					005.230	CO 1714 CLOVERHILL RD			
					005.250		CENTER TLA (UNDIV)		
					005.280	CO 1727 POPLAR RD			
					005.320	CO 1715 SOMERSET RD			
					005.340	CO 1730 DALE RD			
					005.370	CO 1728 MANCHESTER RD			
					005.410	CO 1716 MONTROSE RD			
					005.450	CO 1732 MEADOW RD			
					005.470	CO 1734 CARROLL RD			
					005.560	CO 1719 HOMELAND RD			
					005.620	ATR STATION #0020 (CABINET SB/L)			
					005.660	CO 1717 GRANADA RD			
					005.707	STRUCTURE 020045001			
					005.960	CO 1567 PARKWAY	NONE		
					005.980	MD 642 GREENLAND BEACH RD	CENTER TLA (UNDIV)	3	

MARYLAND DEPARTMENT OF TRANSPORTATION  
STATE HIGHWAY ADMINISTRATION  
DATA SERVICES DIVISION

2021 HIGHWAY LOCATION REFERENCE

COUNTY: ANNE ARUNDEL  
DISTRICT: 5  
DATE: 1/19/2023  
VERSION:1.0

ROUTE NUMBER: MD 173  
DIRECTION: NORTH (INVENTORY)

ROAD NAME	FUNCTIONAL CLASS	STATE SYSTEM	NHS	MAINTENANCE	MILEPOINT	MILEPOINT DESCRIPTION	MEDIAN TYPE	MARKED LANES	AADT
FORT SMALLWOOD RD	U -Principal Arterial – Other	STATE SECONDARY	NHS	State Highway Agency	006.110	CO 1578 WELDON RD	CENTER TLA (UNDIV)	3	14,980
					006.150			4	
					006.240	CO 1562 FERNHILL RD	NONE		
					006.290	CO 1577 GREENLAND BEACH RD	CENTER TLA (UNDIV)		
					006.290	CO 1547 HILLTOP RD			
					006.500	CO 1579 CARVEL BEACH RD			
					006.560	CO 1581 KINGSWAY DR			
					006.676	CO 3998 CHESTNUT COVE DR (NB/L)	NONE		
					006.680		CURBED		
					006.684	CO 3998 CHESTNUT COVE DR			
					007.193	CO 4688 ENERGY PKWY			
					007.200	CO 4688 ENERGY PKWY (WB/L)			
					007.607	CO 1546 SOLLEY RD			
					007.610				24,240
					007.880	XO 49 CROSSOVER			
					008.100	CO 4237 MARLEY NECK BLVD			
					008.357	CO 420 KEMBO RD			
					008.362	CO 420 KEMBO RD (WB/L)			
					008.500	CO 419 PITTMAN RD			
					008.620			5	
					008.790	CO 3871 CABOT DR			
					008.920	BALTO CITY LINE			
					008.920	MD 173 FORT SMALLWOOD RD			

ROUTE NUMBER: MD 173 A  
DIRECTION: NORTH (INVENTORY)

ROAD NAME	FUNCTIONAL CLASS	STATE SYSTEM	NHS	MAINTENANCE	MILEPOINT	MILEPOINT DESCRIPTION	MEDIAN TYPE	MARKED LANES	AADT
ROCK HILL RD	U -Local	STATE SECONDARY		State Highway Agency	000.000	MD 173 FORT SMALLWOOD RD	NONE	3	0
					000.030	CO 1691 HILLCREEK RD		2	

MARYLAND DEPARTMENT OF TRANSPORTATION  
STATE HIGHWAY ADMINISTRATION  
DATA SERVICES DIVISION

2021 HIGHWAY LOCATION REFERENCE

COUNTY: ANNE ARUNDEL  
DISTRICT: 5  
DATE: 1/19/2023  
VERSION:1.0

ROUTE NUMBER: MD 173 A  
DIRECTION: NORTH (INVENTORY)

ROAD NAME	FUNCTIONAL CLASS	STATE SYSTEM	NHS	MAINTENANCE	MILEPOINT	MILEPOINT DESCRIPTION	MEDIAN TYPE	MARKED LANES	AADT
ROCK HILL RD	U -Local	STATE SECONDARY		State Highway Agency	000.140 CO 1695	ROCK HILL RD	NONE	2	0

ROUTE NUMBER: MD 174  
DIRECTION: EAST (INVENTORY)

ROAD NAME	FUNCTIONAL CLASS	STATE SYSTEM	NHS	MAINTENANCE	MILEPOINT	MILEPOINT DESCRIPTION	MEDIAN TYPE	MARKED LANES	AADT
REECE RD	U -Minor Arterial	STATE SECONDARY		State Highway Agency	000.000 CO 5574	JACOBS RD W	NONE	2	12,663
					000.000 GV 174	REECE RD			
					000.131 CO 7219	SAPPLING DR			
					000.320 CO 1010	REECE HEIGHTS DR			
					000.480 CO 1008	PIONEER DR			
					000.723 CO 7037	CARINOSO WAY			
					000.729 CO 7037	CARINOSO WAY			
					000.860 CO 3648	MEADE VILLAGE RD			
					000.865		PAINTED (UNDIV)		
					001.030 CO 1004	LOVING RD	NONE		
					001.195		PAINTED (UNDIV)		
					001.278 CO 7203	CORTANA PL	NONE		
					001.320		PAINTED (UNDIV)		
					001.400 CO 3722	NEW DISNEY RD	NONE		
					001.400 CO 3979	REDBRIDGE DR			
					001.450		PAINTED (UNDIV)		
					001.640 CO 935	SEVERN RD			19,713
					001.762	STRUCTURE 020075001	NONE		
					001.820		PAINTED (UNDIV)		
					001.919 CO 7035	HIDEAWAY PL			
					001.960		CENTER TLA (UNDIV)		
					002.100 CO 4250	OLD CAMP MEADE RD	NONE		
					002.160 CO 3716	ANDORICK DR			
					002.400		PAINTED (UNDIV)		

MARYLAND DEPARTMENT OF TRANSPORTATION  
STATE HIGHWAY ADMINISTRATION  
DATA SERVICES DIVISION

2021 HIGHWAY LOCATION REFERENCE

COUNTY: ANNE ARUNDEL  
DISTRICT: 5  
DATE: 1/19/2023  
VERSION:1.0

ROUTE NUMBER: MD 174  
DIRECTION: EAST (INVENTORY)

ROAD NAME	FUNCTIONAL CLASS	STATE SYSTEM	NHS	MAINTENANCE	MILEPOINT	MILEPOINT DESCRIPTION	MEDIAN TYPE	MARKED LANES	AADT
REECE RD	U -Minor Arterial	STATE SECONDARY		State Highway Agency	002.414		PAINTED (UNDIV)	3	19,713
					002.428		CURBED		
					002.434			4	
DONALDSON AVE					002.480	MD 170 TELEGRAPH RD			23,253
					002.570	CO 1175 CLARK STATION RD			
					002.686		PAINTED (UNDIV)		
					002.690			3	
					002.870	CO 4282 OLD DONALDSON AVE	NONE	2	
					002.981	CO 6995 BRASSWOOD LA			
					003.110		PAINTED (UNDIV)		
					003.200	CO 910 WB&A RD	NONE		
					003.234		PAINTED (UNDIV)		
					003.670	CO 4015 WALNUT GROVE RD	NONE		
					003.760	OP 258 HUBBARD LA			
					004.080		PAINTED (UNDIV)		
					QUARTERFIELD RD				
004.193		PAINTED (UNDIV)							
004.200	OP 4540 OLD SECT QUARTERFIELD RD								
004.325		NONE	4						
004.390	CO 912 ELMHURST RD								
004.390	CO 4270 WESTPHALIA DR								
004.570	CO 908 QUEENSTOWN RD								
004.660	CO 3656 PARKE WEST DR								
004.660	OP 5475 QUARTERFIELD PK DR								
004.760	RP 97 RAMP 6 FR MD 174 EB TO IS 97 SB								
004.776	RP 97 RAMP 7 FR MD 174 TO RAMP 6 (TO IS97 SB)								
004.780		CURBED							
004.784	RP 97 RAMP 8 FR RAMP 5 (FR IS97 SB) TO MD 174								
004.810	RP 97 RAMP 5 FR IS 97 SB TO MD 174 EB								
004.912		STRUCTURE 020063001							

MARYLAND DEPARTMENT OF TRANSPORTATION  
STATE HIGHWAY ADMINISTRATION  
DATA SERVICES DIVISION

2021 HIGHWAY LOCATION REFERENCE

COUNTY: ANNE ARUNDEL  
DISTRICT: 5  
DATE: 1/19/2023  
VERSION:1.0

ROUTE NUMBER: MD 174  
DIRECTION: EAST (INVENTORY)

ROAD NAME	FUNCTIONAL CLASS	STATE SYSTEM	NHS	MAINTENANCE	MILEPOINT	MILEPOINT DESCRIPTION	MEDIAN TYPE	MARKED LANES	AADT
QUARTERFIELD RD	U -Minor Arterial	STATE SECONDARY		State Highway Agency	004.930 IS 97	NO NAME (SB/L)	CURBED	4	23,253
					004.940	EXIT #13 (IS 97)			8,483
					004.950 IS 97	NO NAME			
					004.990 RP 97	RAMP 3 FR MD 174 EB TO IS 97 NB			
					005.010 RP 97	RAMP 2 FR MD 174 TO RAMP 3 (TO IS97 NB)	NONE		
					005.015 RP 97	RAMP 1 FR RAMP 4 (FR IS97 NB) TO MD 174			
					005.030 RP 97	RAMP 4 FR IS 97 NB TO MD 174 EB			
					005.080		PAINTED (UNDIV)		
					005.180 MD 779	OLD QUARTERFIELD RD			
					005.240 CO 865	PAMELA RD	NONE		
					005.273		CENTER TLA (UNDIV)		
					005.380 CO 861	OLD STAGE RD	NONE		
					005.490 CO 862	JONATHAN AVE			
					005.550		PAINTED (UNDIV)		
					005.573		CURBED		
					005.580 RP 100	RAMP 6 FR MD 174 EB TO MD 100 SB			
					005.620 MD 100	NO NAME			
					005.630	EXIT #14			
					005.640 MD 100	NO NAME (WB/L)			
					005.660 RP 100	RAMP 4 FR MD 100 NB TO MD 174 EB		3	
					005.687		PAINTED (UNDIV)		
					005.700			2	
					005.780 CO 606	THELMA AVE	NONE		
					005.806		PAINTED (UNDIV)		
					005.870		NONE	3	
					005.895			2	
					005.920		PAINTED (UNDIV)		
					005.930		CURBED		
					005.940 MD 3 BU	CRAIN HWY			

MARYLAND DEPARTMENT OF TRANSPORTATION  
STATE HIGHWAY ADMINISTRATION  
DATA SERVICES DIVISION

2021 HIGHWAY LOCATION REFERENCE

COUNTY: ANNE ARUNDEL  
DISTRICT: 5  
DATE: 1/19/2023  
VERSION:1.0

ROUTE NUMBER: MD 175  
DIRECTION: NORTH (INVENTORY)

ROAD NAME	FUNCTIONAL CLASS	STATE SYSTEM	NHS	MAINTENANCE	MILEPOINT	MILEPOINT DESCRIPTION	MEDIAN TYPE	MARKED LANES	AADT			
ANNAPOLIS RD	U -Minor Arterial	STATE SECONDARY		State Highway Agency	000.000	CO 1207	MILLERSVILLE RD	NONE	2	11,272		
					000.000	MD 3	ROBERT CRAIN HWY					
					000.060					3		
					000.130	MD 3	ROBERT CRAIN HWY (SB/L)					
					000.230					2		
					000.310	CO 1204	MCKNEW RD					
					000.760	CO 1199	CALIFORNIA TERR					
					000.800	CO 1201	HOLLADAY ST					
					000.960	CO 1198	CLAFFY AVE					
					001.080	CO 1198	CLAFFY AVE					
					001.150	GV 136	DAIRY LN					
					001.150	CO 1332	GAMBRILLS RD					
					001.210	CO 3696	OLD DAIRY FARM RD					
					001.260	CO 1071	DAIRY FARM RD					
					001.460	CO 5529	BURNS CROSSING RD					
					001.580	CO 1197	ST MARYS AVE					
					001.720	CO 1193	SECOND ST					
					001.810						PAINTED (UNDIV)	
					001.820	OP 5301	CAROL AVE					
					001.880	CO 1191	WATTS RD				NONE	
					001.914						PAINTED (UNDIV)	
					002.235						CURBED	
					002.260						ROUNDABOUT	
					002.270							12,710
					002.272	XO 14	CROSSOVER					
					002.272	MD 32 AA	SAPPINGTON STATION RD (SB/L)					
					002.292	XO 35	CROSSOVER					
					002.292	MD 32 AA	SAPPINGTON STATION RD					
					002.300						CURBED	
					002.330							3



MARYLAND DEPARTMENT OF TRANSPORTATION  
STATE HIGHWAY ADMINISTRATION  
DATA SERVICES DIVISION

2021 HIGHWAY LOCATION REFERENCE

COUNTY: ANNE ARUNDEL  
DISTRICT: 5  
DATE: 1/19/2023  
VERSION:1.0

ROUTE NUMBER: MD 175  
DIRECTION: NORTH (INVENTORY)

ROAD NAME	FUNCTIONAL CLASS	STATE SYSTEM	NHS	MAINTENANCE	MILEPOINT	MILEPOINT DESCRIPTION	MEDIAN TYPE	MARKED LANES	AADT
ANNAPOLIS RD	U -Minor Arterial	STATE SECONDARY		State Highway Agency	002.375		PAINTED (UNDIV)	3	12,710
					002.430		NONE	4	
					002.503		PAINTED (UNDIV)		
					002.910	CO 1031	OAKTON RD	NONE	
					002.990	CO 1030	HARDING AVE		
					003.110			PAINTED (UNDIV)	
					003.138			CURBED	
					003.265	MD 170	TELEGRAPH RD		
					003.270				26,923
					003.275	MD 170	TELEGRAPH RD (SB/L)		
					003.362			CENTER TLA (UNDIV)	
					003.370	CO 1025	BALTIMORE AVE		
					003.440	CO 5499	WINMEYER AVE	NONE	
					003.500			CENTER TLA (UNDIV)	
					003.645		STRUCTURE 020048001		
					003.700	CO 1024	LOKUS RD		
					003.790	CO 6253	TOWN CENTER BLVD	NONE	
					003.860	CO 1018	DARE ST		
					003.940	CO 1016	NEVADA AVE		
					004.030	CO 1021	BALDWIN RD		
					004.109			PAINTED (UNDIV)	
					004.190	RP 32	RAMP 6 FR MD 32 EB TO MD 175 SB	NONE	
					004.239			PAINTED (UNDIV)	
					004.240	RP 32	RAMP 3 FR RAMP 6 (FR MD32 EB) TO MD 175		
					004.249	RP 32	RAMP 4 FR MD 175 TO RAMP 5 (TO MD 32 EB)		
					004.310	RP 32	RAMP 5 FR MD 175 SB TO MD 32 EB		
					004.329	MD 32	NO NAME (SB/L)		28,982
					004.347	MD 32	NO NAME		
					004.408	RP 32	RAMP 1 FR MD 175 NB TO MD 32 WB		
					004.470	RP 32	RAMP 7 FR RAMP 2 (FR MD32 WB) TO MD 175		

MARYLAND DEPARTMENT OF TRANSPORTATION  
STATE HIGHWAY ADMINISTRATION  
DATA SERVICES DIVISION

2021 HIGHWAY LOCATION REFERENCE

COUNTY: ANNE ARUNDEL  
DISTRICT: 5  
DATE: 1/19/2023  
VERSION:1.0

ROUTE NUMBER: MD 175

DIRECTION: NORTH (INVENTORY)

ROAD NAME	FUNCTIONAL CLASS	STATE SYSTEM	NHS	MAINTENANCE	MILEPOINT	MILEPOINT DESCRIPTION	MEDIAN TYPE	MARKED LANES	AADT		
ANNAPOLIS RD	U -Minor Arterial	STATE SECONDARY		State Highway Agency	004.566	RP 32	RAMP 2 FR MD 32 WB TO MD 175 NB	PAINTED (UNDIV)	4	28,982	
					004.570	RP 32	RAMP 8 FR MD 175 SB TO MD 32 WB				
					004.606			CENTER TLA (UNDIV)			
					004.710	CO 5454	BERGER ST				
					004.940	CO 6035	BLUE WATER BLVD	NONE			
					004.963			CENTER TLA (UNDIV)			
					005.290	CO 6034	CHARTER OAKS BLVD	PAINTED (UNDIV)			
					005.450			CENTER TLA (UNDIV)			
					005.630	CO 1014	JACKSON GROVE RD	NONE			
					005.664			PAINTED (UNDIV)			
					005.665	GV 199	FORREST AVE				
					005.764	GV 198	WALKER DR				
					005.854			CURBED			
					005.930	GV 174	REECE RD				
					006.008					5	36,064
					006.230	GV 12	20TH ST				
					006.420	GV 197	CLARK RD				
					006.580	GV 189	21 HALF ST				
					006.757					4	
					006.830	GV 162	MACARTHUR RD				
					006.926	GV 165	PARKING LOT				
					007.050	GV 160	26TH ST				
					007.050	CO 936	DISNEY RD				
					007.270	MD 713	ROCKENBACH RD				
					007.408			PAINTED (UNDIV)			
					007.687	CO 7127	VANGUARD DR	NONE			
					007.891	CO 4291	MCCARRON CT				
					007.891	CO 7124	PARKSIDE BLVD				
					007.930			CENTER TLA (UNDIV)			
					008.112			PAINTED (UNDIV)			

MARYLAND DEPARTMENT OF TRANSPORTATION  
STATE HIGHWAY ADMINISTRATION  
DATA SERVICES DIVISION

2021 HIGHWAY LOCATION REFERENCE

COUNTY: ANNE ARUNDEL  
DISTRICT: 5  
DATE: 1/19/2023  
VERSION:1.0

ROUTE NUMBER: MD 175  
DIRECTION: NORTH (INVENTORY)

ROAD NAME	FUNCTIONAL CLASS	STATE SYSTEM	NHS	MAINTENANCE	MILEPOINT	MILEPOINT DESCRIPTION	MEDIAN TYPE	MARKED LANES	AADT		
ANNAPOLIS RD	U -Minor Arterial	STATE SECONDARY		State Highway Agency	008.190	MD 175 AA	MAX BLOB PARK RD	CURBED	4	36,064	
					008.190	CO 6947	MILESTONE PKWY				
					008.240	RP 295	RAMP 2 FR MD 175 WB TO MD 295 NB				
					008.282			PAINTED (UNDIV)			
					008.289	RP 295	RAMP 9 FR RP 4 FR MD 295 NB TO MD 175 EB				
					008.360	RP 295	RAMP 3 FR MD 175 EB TO MD 295 NB				
					008.370				3		
					008.380	RP 295	RAMP 1 FR MD 295 NB TO MD 175 WB	NONE			
					008.400		STRUCTURE 020023001				
					008.407	MD 295	BALTIMORE WASHINGTON PKWY				
					008.420		STRUCTURE 020023001				19,002
					008.433	MD 295	BALTIMORE WASHINGTON PKWY (SB/L)				
					008.460	RP 295	RAMP 5 FR MD 295 SB TO MD 175 EB		2		
					008.530	RP 295	RAMP 6 FR MD 175 EB TO MD 295 SB				
008.570	RP 295	RAMP 8 FR MD 295 SB TO MD 175 WB									
008.620			PAINTED (UNDIV)								
008.630	CO 5768	RACE RD		3							
008.630	CO 939	SELLNER RD									
008.739			CURBED								
008.770			PAINTED (UNDIV)								
008.890	CO 5455	NATIONAL BUSINESS PKWY									
009.050				2							
009.200	OP 5647	OAK RIDGE RD									
009.330	CO 955	WIGLEY AVE									
009.610	SR 6	ENT TO HOUSE OF CORRECTIONS									
009.670	MD 723	OLD JESSUP RD									
009.805		STRUCTURE 130043001									
009.820		HOWARD CO/L									
009.820	MD 175	WATERLOO RD									

MARYLAND DEPARTMENT OF TRANSPORTATION  
STATE HIGHWAY ADMINISTRATION  
DATA SERVICES DIVISION

2021 HIGHWAY LOCATION REFERENCE

COUNTY: ANNE ARUNDEL  
DISTRICT: 5  
DATE: 1/19/2023  
VERSION:1.0

ROUTE NUMBER: MD 175 AA  
DIRECTION: NORTH (INVENTORY)

ROAD NAME	FUNCTIONAL CLASS	STATE SYSTEM	NHS	MAINTENANCE	MILEPOINT	MILEPOINT DESCRIPTION	MEDIAN TYPE	MARKED LANES	AADT	
MAX BLOB PARK RD	U -Local	STATE SECONDARY		State Highway Agency	000.000	MD 917	MAX BLOB PARK RD	NONE	2	0
					000.020	MD 175	ANNAPOLIS RD			
					000.020	CO 6947	MILESTONE PKWY			

ROUTE NUMBER: MD 176  
DIRECTION: EAST (INVENTORY)

ROAD NAME	FUNCTIONAL CLASS	STATE SYSTEM	NHS	MAINTENANCE	MILEPOINT	MILEPOINT DESCRIPTION	MEDIAN TYPE	MARKED LANES	AADT				
DORSEY RD	U -Local  U -Major Collector	STATE SECONDARY		State Highway Agency	000.000	CO 6429	DORSEY RD	NONE	2	9,472			
					000.030	OP 310	ABRAHAM RD						
					000.090	MD 100 N	WRIGHT RD						
					000.157		STRUCTURE 020050001						
					000.330	CO 6219	AIRPORT 100 WAY						
					000.434						PAINTED (UNDIV)		
					000.494						CENTER TLA (UNDIV)		
					000.760							3	
					000.860	MD 713	ARUNDEL MILLS BLVD				NONE		15,722
					000.860	CO 5769	NEW RIDGE RD						
					000.941						PAINTED (UNDIV)		
					001.040	CO 582	RIDGE RD				NONE		4
					001.171						PAINTED (UNDIV)		
					001.287	CO 4157	ASHTON RD						
					001.328	CO 924	LEEDS RD						
					001.330						CENTER TLA (UNDIV)		
					001.460	CO 4620	SANDALWOOD CT				NONE		
					001.530	CO 4913	OLD DORSEY RD						
					001.600	CO 4158	CANDLEWOOD RD (SB/L)						
					001.615	CO 4158	CANDLEWOOD RD						
001.690			PAINTED (UNDIV)										
001.730	CO 928	HARMANS RD	NONE										

MARYLAND DEPARTMENT OF TRANSPORTATION  
STATE HIGHWAY ADMINISTRATION  
DATA SERVICES DIVISION

2021 HIGHWAY LOCATION REFERENCE

COUNTY: ANNE ARUNDEL  
DISTRICT: 5  
DATE: 1/19/2023  
VERSION:1.0

ROUTE NUMBER: MD 176  
DIRECTION: EAST (INVENTORY)

ROAD NAME	FUNCTIONAL CLASS	STATE SYSTEM	NHS	MAINTENANCE	MILEPOINT	MILEPOINT DESCRIPTION	MEDIAN TYPE	MARKED LANES	AADT
DORSEY RD	U -Major Collector	STATE SECONDARY		State Highway Agency	001.730 CO 585	SHIPLEY AVE	NONE	4	15,722
					001.800		PAINTED (UNDIV)		
					001.922	STRUCTURE 020051001	NONE		
					002.010 MD 645 D	OLD DORSEY RD	PAINTED (UNDIV)		
	U -Minor Arterial				002.070 MD 170	TELEGRAPH RD	NONE		
					002.118		CENTER TLA (UNDIV)		
					002.200 MD 170 A	MD 170 SPUR			
					002.300 CO 586	HAWKINS DR			
					002.420 CO 594	MULBERRY RD			
					002.460 CO 595	KELLY LA			
					002.510 CO 596	LOCUST DR			
					002.713 MD 652	OLD TELEGRAPH RD	NONE		
					002.770		PAINTED (UNDIV)		
					002.870 CO 4924	CONNELLY DR	NONE		
					002.930		PAINTED (UNDIV)		
					003.020		CENTER TLA (UNDIV)		
					003.255 CO 5322	MCCORMICK DR			
					003.265 CO 5322	MCCORMICK DR (NB/L)	NONE		
					003.321		PAINTED (UNDIV)		
					003.430 CO 4701	DIGIULIAN BLVD	NONE		
					003.470		CENTER TLA (UNDIV)		
					003.520 CO 597	MCPHERSON RD			
					003.550 CO 3973	WB&A RD			
					003.600 CO 910	WB&A RD			
					003.670 CO 598	ARUNDEL AVE			
					003.830		PAINTED (UNDIV)		
					004.159		UNPROTECTED		
					004.220 XO 43	CROSSOVER			
					004.320 CO 599	WIRTH RD			
					004.580 CO 602	ZACHARY LA			

MARYLAND DEPARTMENT OF TRANSPORTATION  
STATE HIGHWAY ADMINISTRATION  
DATA SERVICES DIVISION

2021 HIGHWAY LOCATION REFERENCE

COUNTY: ANNE ARUNDEL  
DISTRICT: 5  
DATE: 1/19/2023  
VERSION:1.0

ROUTE NUMBER: MD 176  
DIRECTION: EAST (INVENTORY)

ROAD NAME	FUNCTIONAL CLASS	STATE SYSTEM	NHS	MAINTENANCE	MILEPOINT	MILEPOINT DESCRIPTION	MEDIAN TYPE	MARKED LANES	AADT
DORSEY RD	U -Minor Arterial	STATE SECONDARY	NOT NHS	State Highway Agency	004.650		PAINTED (UNDIV)	4	15,722
					004.730		NONE		27,003
					004.734	MD 162	AVIATION BLVD (SB/L)		
					004.734	CO 605	STEWART AVE		
					004.745	MD 162	AVIATION BLVD	CURBED	
					004.745	CO 605	STEWART AVE		
					004.870	RP 97	RAMP 6 FR MD 176 EB TO IS 97 SB		
					004.900	RP 97	RAMP 7 FR MD 176 TO RAMP 6 (TO IS97 SB)		
					004.950				5
					004.980	IS 97	NO NAME (SB/L)		
					004.990		EXIT #15 (IS 97)		22,262
					005.000	IS 97	NO NAME		
					005.070	RP 97	RAMP 4 FR IS 97 NB TO MD 176 EB		
					005.130				4
					005.210	RP 97	RAMP 3 FR MD 176 TO RAMP 2 (TO IS97 NB)		
					005.448			PAINTED (UNDIV)	
					005.560	CO 634	CENTRAL AVE	NONE	2
					005.680	CO 3616	8TH AVE NW		
005.680	MD 648 E	BALTO ANNAPOLIS BLVD							

ROUTE NUMBER: MD 176 B  
DIRECTION: EAST (INVENTORY)

ROAD NAME	FUNCTIONAL CLASS	STATE SYSTEM	NHS	MAINTENANCE	MILEPOINT	MILEPOINT DESCRIPTION	MEDIAN TYPE	MARKED LANES	AADT	
WRIGHT RD	U -Major Collector	STATE SECONDARY		State Highway Agency	000.000	CO 5768	RACE RD	NONE	2	2,720
					000.103		STRUCTURE 020184001			
					000.115	MD 295	BALTIMORE WASHINGTON PKWY (SB/L)			
					000.145	MD 295	BALTIMORE WASHINGTON PKWY			
					000.230	CO 941	WRIGHT RD			

MARYLAND DEPARTMENT OF TRANSPORTATION  
STATE HIGHWAY ADMINISTRATION  
DATA SERVICES DIVISION

2021 HIGHWAY LOCATION REFERENCE

COUNTY: ANNE ARUNDEL  
DISTRICT: 5  
DATE: 1/19/2023  
VERSION:1.0

ROUTE NUMBER: MD 177  
DIRECTION: EAST (INVENTORY)

ROAD NAME	FUNCTIONAL CLASS	STATE SYSTEM	NHS	MAINTENANCE	MILEPOINT	MILEPOINT DESCRIPTION	MEDIAN TYPE	MARKED LANES	AADT
MOUNTAIN RD	U -Minor Arterial	STATE SECONDARY		State Highway Agency	000.000 MD 2	GOV RITCHIE HWY (SB/L)	CURBED	4	24,014
					000.016 MD 2	GOV RITCHIE HWY			
					000.040			5	
					000.087 XO 81	CROSSOVER			
					000.128			6	
					000.197 XO 39	CROSSOVER			
					000.321 XO 40	CROSSOVER			
					000.330			5	
					000.410 RP 100	RAMP 12 FR MD 177 EB TO RP 9 (TO MD 100)			
					000.450 XO 28	CROSSOVER		4	
					000.450 RP 100	RAMP 9 FR MD 177 WB TO MD 100 WB			
					000.475 RP 100	RAMP 11 FR MD 100 WB TO MD 177 EB			
					000.575 MD 10	ARUNDEL EXPWY (SB/L)			
					000.627 MD 10	ARUNDEL EXPWY			
					000.680 RP 10	RAMP 3 FR MD 177 EB TO RAMP 2 (TO MD 10)			
					000.800 CO 4505	JUMPERS HOLE RD			
					000.880		NONE	3	
					000.972 MD 915 A	LONG HILL RD			
					001.000		PAINTED (UNDIV)		
					001.080 CO 1544	FREETOWN RD		2	
					001.146		CENTER TLA (UNDIV)		
					001.530 CO 1545	CALDWELL RD			
					001.660 CO 5873	MOUNTAIN VIEW WAY			
					001.710 OP 5111	GOLDENROD RD			
					001.820 OP 467	LEA RD			
					001.880 OP 468	CARNENE DR			
					001.970 CO 1546	SOLLEY RD	NONE		15,621
					001.970 MD 648 H	WATERFORD RD			
					002.010		CENTER TLA (UNDIV)		
					002.090 CO 3995	MOUNTAIN ESTATES DR			

MARYLAND DEPARTMENT OF TRANSPORTATION  
STATE HIGHWAY ADMINISTRATION  
DATA SERVICES DIVISION

2021 HIGHWAY LOCATION REFERENCE

COUNTY: ANNE ARUNDEL  
DISTRICT: 5  
DATE: 1/19/2023  
VERSION:1.0

ROUTE NUMBER: MD 177  
DIRECTION: EAST (INVENTORY)

ROAD NAME	FUNCTIONAL CLASS	STATE SYSTEM	NHS	MAINTENANCE	MILEPOINT	MILEPOINT DESCRIPTION	MEDIAN TYPE	MARKED LANES	AADT
MOUNTAIN RD	U -Minor Arterial	STATE SECONDARY		State Highway Agency	002.450	CO 3996 APPALACHIAN DR	CENTER TLA (UNDIV)	2	15,621
					002.540	CO 3934 ESCALON AVE			
					002.610	CO 3933 GEORGE WILLING AVE			
					002.770	CO 1631 OUTING AVE			
					002.890	CO 1607 CATHERINE AVE	NONE		
					003.010	CO 1619 E SHORE RD			
					003.040	CO 2052 ARMIGER DR			
					003.110	CO 1618 GREEN FOREST DR			
					003.165		CENTER TLA (UNDIV)		
					003.220	CO 4800 MANSION HOUSE CROSSING			
					003.290	CO 1688 MAYFIELD RD			
					003.290	CO 6310 SAGAMORE WAY			
					003.390	CO 2048 BROOKFIELD RD			
					003.480	CO 2047 MARGARET AVE			
					003.550	CO 1684 TICK NECK RD			
					003.557	CO 2046 DISNEY AVE			
					003.684		CURBED		
					003.742	CO 2043 EDWIN RAYNOR BLVD	PAINTED (UNDIV)		
					004.085		CENTER TLA (UNDIV)		
					004.110	OP 4217 ENT TO SCHOOL			
					004.220	MD 607 MAGOTHY BRIDGE RD			
					004.290	CO 1875 ARTIC DR			
					004.400	CO 1873 BROADWAY			
					004.530	CO 1860 ELIZABETH RD			
					004.530	CO 2028 MAGOTHY BEACH RD			
					004.740	CO 5156 POSTAL CT			
					004.850	CO 1863 TEMPLE DR	NONE		
					004.880		PAINTED (UNDIV)		
					005.010		CURBED		
					005.070	MD 100 NO NAME (WB/L)	NONE		22,861



MARYLAND DEPARTMENT OF TRANSPORTATION  
STATE HIGHWAY ADMINISTRATION  
DATA SERVICES DIVISION

2021 HIGHWAY LOCATION REFERENCE

COUNTY: ANNE ARUNDEL  
DISTRICT: 5  
DATE: 1/19/2023  
VERSION:1.0

ROUTE NUMBER: MD 177  
DIRECTION: EAST (INVENTORY)

ROAD NAME	FUNCTIONAL CLASS	STATE SYSTEM	NHS	MAINTENANCE	MILEPOINT	MILEPOINT DESCRIPTION	MEDIAN TYPE	MARKED LANES	AADT
MOUNTAIN RD	U -Minor Arterial	STATE SECONDARY		State Highway Agency	005.150		CENTER TLA (UNDIV)	2	22,861
					005.180	CO 1876 SCHMIDTS LA			
					005.190	MD 100 NO NAME			
					005.330	MD 990 NO NAME			
					005.420	CO 5106 LOBLOLLY LA			
					005.450	OP 526 MEEHLING RD			
					005.620	CO 3576 FAIRWOOD DR			
					005.770	CO 2009 WOODS RD			
					005.870	OP 531 PENN DR			
					005.950	CO 2008 FALLON DR			
					005.970	CO 1877 OAK DR			
					006.000	CO 2007 LUKE DR			
					006.010	CO 1878 CAROL DR			
					006.100	CO 1879 BUSSENIUS RD			
					006.130	CO 1986 LAKE SHORE DR			
					006.150	CO 1880 GARLAND RD			
					006.270	CO 1881 MARYLAND RD			
					006.320	OP 5257 DOROTHY MEEKS LA			
					006.370	CO 1882 ALVIN RD			
					006.520	CO 1975 NORTH SHORE RD			
					006.560	CO 1883 LYNDAL RD			
					006.680	CO 1884 BODKIN AVE			16,900
					006.900	CO 1970 S CAROLINA AVE	NONE		
					006.930	CO 1890 FOREST DR			
					007.130	CO 1965 MARYLAND AVE			
					007.220	CO 1964 OLD MOUNTAIN RD			
					007.570	CO 1964 OLD MOUNTAIN RD			
					007.670	CO 1896 FOREST GLEN DR			
					007.670	CO 1952 HICKORY POINT RD			
					007.800	CO 1919 LONG POINT RD			

MARYLAND DEPARTMENT OF TRANSPORTATION  
STATE HIGHWAY ADMINISTRATION  
DATA SERVICES DIVISION

2021 HIGHWAY LOCATION REFERENCE

COUNTY: ANNE ARUNDEL  
DISTRICT: 5  
DATE: 1/19/2023  
VERSION:1.0

ROUTE NUMBER: MD 177  
DIRECTION: EAST (INVENTORY)

ROAD NAME	FUNCTIONAL CLASS	STATE SYSTEM	NHS	MAINTENANCE	MILEPOINT	MILEPOINT DESCRIPTION	MEDIAN TYPE	MARKED LANES	AADT	
MOUNTAIN RD	U -Minor Arterial	STATE SECONDARY		State Highway Agency	007.836			PAINTED (UNDIV)	2	16,900
					008.470	CO 1916	MILBURN CIR	NONE		
					008.470	CO 1898	VENTNOR RD			
					008.640	CO 1903	DOCK RD			
					008.890	CO 1908	PINEHURST RD			1,130
					009.570	CO 5513	BLUE WATERS FARM RD			
					009.740	OP 558	FLANAGAN FARM RD			
					009.820	OP 560	NO NAME			
					009.930	OP 559	NO NAME			
					010.210	OP 556	BAY DR			
					010.920		ROAD END @ GIBSON ISLAND			

ROUTE NUMBER: MD 178  
DIRECTION: NORTH (INVENTORY)

ROAD NAME	FUNCTIONAL CLASS	STATE SYSTEM	NHS	MAINTENANCE	MILEPOINT	MILEPOINT DESCRIPTION	MEDIAN TYPE	MARKED LANES	AADT	
GENERALS HWY	U -Minor Arterial	STATE SECONDARY		State Highway Agency	000.000	MD 450	DEFENSE HWY	NONE	4	19,090
					000.060			PAINTED (UNDIV)		
					000.336	CO 2774	BESTGATE RD (EB/L)	NONE		
					000.340	CO 5824	HOUSLEY RD	CURBED		
					000.344	CO 2774	BESTGATE RD			
					000.396			PAINTED (UNDIV)		
					000.410					3
					000.440			CENTER TLA (UNDIV)		2
					000.560	CO 4560	TROUT RD	NONE		
					000.650	CO 2766	VALLEY RD	CENTER TLA (UNDIV)		
					000.790	CO 2765	KNOLLWOOD DR			
					000.940			PAINTED (UNDIV)		
					001.000	CO 2755	EPPING FOREST RD	NONE		
					001.050			PAINTED (UNDIV)		

MARYLAND DEPARTMENT OF TRANSPORTATION  
STATE HIGHWAY ADMINISTRATION  
DATA SERVICES DIVISION

2021 HIGHWAY LOCATION REFERENCE

COUNTY: ANNE ARUNDEL  
DISTRICT: 5  
DATE: 1/19/2023  
VERSION:1.0

ROUTE NUMBER: MD 178  
DIRECTION: NORTH (INVENTORY)

ROAD NAME	FUNCTIONAL CLASS	STATE SYSTEM	NHS	MAINTENANCE	MILEPOINT	MILEPOINT DESCRIPTION	MEDIAN TYPE	MARKED LANES	AADT
GENERALS HWY	U -Minor Arterial	STATE SECONDARY		State Highway Agency	001.495	CO 4495 CARRIAGE HILL PKWY	PAINTED (UNDIV)	2	19,090
					001.500		CENTER TLA (UNDIV)		
					001.504	CO 4495 CARRIAGE HILL PKWY (SB/L)			
					001.540	CO 4536 CORBIN PKWY	PAINTED (UNDIV)		
					001.590	OP 843 NO NAME	NONE		
					001.790	CO 2754 DUNTON RD			
					001.942	CO 6994 COVINGTON WAY			
					002.080	CO 2752 OLD GENERALS HWY			
					002.200	CO 6398 MANSION WOODS RD			
					002.470		PAINTED (UNDIV)		
					002.560	MD 798 OLD GENERALS HWY	NONE		
					002.618		PAINTED (UNDIV)		
					002.690	CO 2751 HONEYSUCKLE LA			
					002.856	CO 5198 BELVOIR FARMS RD	NONE		
					002.864	CO 5198 BELVOIR FARMS RD (SB/L)			
					004.020	CO 5539 WILD CRANBERRY DR			
					004.025	CO 5539 WILD CRANBERRY DR (SB/L)			
					004.100		PAINTED (UNDIV)		
					004.200	CO 2619 CROWNSVILLE RD	CENTER TLA (UNDIV)		
					004.330	OP 774 HARRELL RD			
					004.830	CO 6764 TAILWIND LN	NONE		
					004.860		PAINTED (UNDIV)		
					004.900	CO 2618 FAIRFIELD LOOP RD	NONE		
					005.050		CENTER TLA (UNDIV)		
					005.090	CO 1328 HERALD HARBOR RD			
					005.150	CO 1329 RIPLEY RD			
					005.240	CO 1330 PAUL BIRCH DR			
					005.350	EXIT #5	PAINTED (UNDIV)	3	9,134
					005.350	RP 97 RAMP 2 FR MD 178 WB TO IS 97 NB			
					005.380			2	

MARYLAND DEPARTMENT OF TRANSPORTATION  
STATE HIGHWAY ADMINISTRATION  
DATA SERVICES DIVISION

2021 HIGHWAY LOCATION REFERENCE

COUNTY: ANNE ARUNDEL  
DISTRICT: 5  
DATE: 1/19/2023  
VERSION:1.0

ROUTE NUMBER: MD 178  
DIRECTION: NORTH (INVENTORY)

ROAD NAME	FUNCTIONAL CLASS	STATE SYSTEM	NHS	MAINTENANCE	MILEPOINT	MILEPOINT DESCRIPTION	MEDIAN TYPE	MARKED LANES	AADT	
GENERALS HWY	U -Minor Arterial	STATE SECONDARY		State Highway Agency	005.500	CO 6701	GUMBOTTOM RD	NONE	2	9,134
					005.790	CO 6702	TALL TIMBERS DR			
					006.030	OP 373	LAYFIELD LA			
					006.120	CO 1219	WATERBURY RD			
					006.420	CO 1221	BALTIMORE HILL RD			
					006.420	CO 1222	SUNRISE BEACH RD			
					006.438			PAINTED (UNDIV)		
					007.120	CO 1206	INDIAN LANDING RD	NONE		
					007.120	CO 1207	MILLERSVILLE RD			
					007.280	CO 4559	SHAWNEE CT			
					007.510	OP 374	NO NAME			
					007.660	CO 1205	CEDARCROFT RD			
					007.860	MD 178 A	GENERALS HWY			
					007.940				3	
					008.017				4	
008.060	CO 5461	VETERANS HWY								

ROUTE NUMBER: MD 178 A  
DIRECTION: NORTH (INVENTORY)

ROAD NAME	FUNCTIONAL CLASS	STATE SYSTEM	NHS	MAINTENANCE	MILEPOINT	MILEPOINT DESCRIPTION	MEDIAN TYPE	MARKED LANES	AADT	
GENERALS HWY	U -Local	STATE SECONDARY		State Highway Agency	000.000	MD 178	GENERALS HWY	NONE	1	3,333
					000.030				2	
					000.190	OP 375	NO NAME			
					000.240				1	
					000.280	CO 5461	VETERANS HWY			

MARYLAND DEPARTMENT OF TRANSPORTATION  
STATE HIGHWAY ADMINISTRATION  
DATA SERVICES DIVISION

2021 HIGHWAY LOCATION REFERENCE

COUNTY: ANNE ARUNDEL  
DISTRICT: 5  
DATE: 1/19/2023  
VERSION:1.0

ROUTE NUMBER: MD 179  
DIRECTION: EAST (INVENTORY)

ROAD NAME	FUNCTIONAL CLASS	STATE SYSTEM	NHS	MAINTENANCE	MILEPOINT	MILEPOINT DESCRIPTION	MEDIAN TYPE	MARKED LANES	AADT
ST MARGARETS RD	U -Major Collector	STATE SECONDARY		State Highway Agency	000.000 MD 648 A	BALTO ANNAPOLIS BLVD	NONE	2	4,172
					000.000 CO 5176	SHARPE RD			
					000.110 CO 5228	MARTINS COVE RD			
					000.210 CO 2537	BROWNS WOODS RD			
					000.590 CO 4676	MEADOW VALLEY			
					000.999	STRUCTURE 020052001			
					001.260 OP 763	CLAY HILL RD			
					001.630 CO 5466	OLD MILL BOTTOM RD S			
					001.670 CO 2519	PLEASANT PLAINS RD			
					001.960 OP 762	WILKINSON LA			
					002.080 OP 760	DUVALL RD			
					002.350 MD 931 L	HOLLY DR	CURBED		
					002.420 MD 908 C	WHITEHALL RD			
					002.520 RP 50	RAMP 3 FR US 50 EB TO MD 179 NB			
					002.562	STRUCTURE 020200001			
					002.574 US 50	BLUE STAR MEMORIAL HWY			
CAPE ST CLAIRE RD					002.580	EXIT #29			12,004
					002.586 US 50	BLUE STAR MEMORIAL HWY (WB/L)			
					002.650 RP 50	RAMP 7 FR RAMP 2 (FR US50WB) TO MD 179			
					002.700 RP 50	RAMP 2 FR US 50 WB TO MD 179 NB			
					002.710			3	
					002.820			4	
					002.830 MD 931 Q	COLLEGE PKWY	NONE		
					002.940			2	
					003.050 CO 5034	WALNUT RIDGE DR			
					003.060		PAINTED (UNDIV)		
					003.080		CURBED		
					003.090		PAINTED (UNDIV)		
					003.110 CO 6841	SAINT CLAIRE CT	NONE		
					003.110 MD 931 U	WOODLAND CIR			

MARYLAND DEPARTMENT OF TRANSPORTATION  
STATE HIGHWAY ADMINISTRATION  
DATA SERVICES DIVISION

2021 HIGHWAY LOCATION REFERENCE

COUNTY: ANNE ARUNDEL  
DISTRICT: 5  
DATE: 1/19/2023  
VERSION:1.0

ROUTE NUMBER: MD 179  
DIRECTION: EAST (INVENTORY)

ROAD NAME	FUNCTIONAL CLASS	STATE SYSTEM	NHS	MAINTENANCE	MILEPOINT	MILEPOINT DESCRIPTION	MEDIAN TYPE	MARKED LANES	AADT
CAPE ST CLAIRE RD	U -Major Collector	STATE SECONDARY		State Highway Agency	003.160 CO 2488	CAPE ST CLAIRE RD	NONE	2	12,004

ROUTE NUMBER: MD 181  
DIRECTION: SOUTH (INVENTORY)

ROAD NAME	FUNCTIONAL CLASS	STATE SYSTEM	NHS	MAINTENANCE	MILEPOINT	MILEPOINT DESCRIPTION	MEDIAN TYPE	MARKED LANES	AADT
SIXTH ST	U -Minor Arterial	STATE SECONDARY		State Highway Agency	000.000 MU 740	COMPROMISE ST	NONE	2	16,941
					000.160 MU 2920	SIXTH ST			

ROUTE NUMBER: MD 198  
DIRECTION: EAST (INVENTORY)

ROAD NAME	FUNCTIONAL CLASS	STATE SYSTEM	NHS	MAINTENANCE	MILEPOINT	MILEPOINT DESCRIPTION	MEDIAN TYPE	MARKED LANES	AADT
LAUREL FT MEADE RD	U -Principal Arterial - Other	STATE SECONDARY	NHS	State Highway Agency	000.000 MD 198	FORT MEADE RD	POSITIVE BARRIER	6	39,625
					000.000	PRINCE GEORGES CO/L			
					000.085		UNPROTECTED		
					000.260		POSITIVE BARRIER		
					000.580 CO 4912	BROCK BRIDGE RD			
					000.825 CO 975	OLD LINE AVE			
					000.835 CO 975	OLD LINE AVE (NB/L)			
					000.940 OP 324	ETHEL DR			
					001.120 CO 994	OLD ANNAPOLIS RD	UNPROTECTED		
					001.120 CO 995	WHISKEY BOTTOM RD			
					001.270		CURBED		
					001.280		UNPROTECTED		
					001.450 CO 960	RED CLAY RD			
					001.450 CO 5584	RUSSETT GREEN W			
					001.686 CO 996	RUSSETT GREEN E (SB/L)			
					001.690			5	
					001.694 CO 996	RUSSETT GREEN E			
					001.830 RP 295	RAMP 6 FR MD 198 EB TO MD 295 SB		4	

MARYLAND DEPARTMENT OF TRANSPORTATION  
STATE HIGHWAY ADMINISTRATION  
DATA SERVICES DIVISION

2021 HIGHWAY LOCATION REFERENCE

COUNTY: ANNE ARUNDEL  
DISTRICT: 5  
DATE: 1/19/2023  
VERSION:1.0

ROUTE NUMBER: MD 198  
DIRECTION: EAST (INVENTORY)

ROAD NAME	FUNCTIONAL CLASS	STATE SYSTEM	NHS	MAINTENANCE	MILEPOINT	MILEPOINT DESCRIPTION	MEDIAN TYPE	MARKED LANES	AADT
LAUREL FT MEADE RD	U -Principal Arterial - Other	STATE SECONDARY	NHS	State Highway Agency	001.870 RP 295	RAMP 7 FR MD 198 WB TO MD 295 SB	POSITIVE BARRIER	4	39,625
					001.910 MD 295	BALTIMORE WASHINGTON PKWY (SB/L)			
					001.930				25,973
					001.956 MD 295	BALTIMORE WASHINGTON PKWY			
					002.000 RP 295	RAMP 3 FR MD 198 EB TO MD 295 NB			
					002.020		UNPROTECTED		
					002.230 RP 295	RAMP 4 FR MD 295 NB TO MD 198 EB			
					002.330			3	
					002.348		CENTER TLA (UNDIV)		
					002.910 MD 216 B	OLD PORTLAND RD	NONE	2	
					002.930		CENTER TLA (UNDIV)	3	
					003.050 MD 216 I	WELCHS CT			
					003.174		NONE	2	
					003.215		CENTER TLA (UNDIV)	3	
					003.400			2	
					003.401		PAINTED (UNDIV)		
					003.630 GV 201	BALD EAGLE DR			
					003.757	STRUCTURE 020228001	NONE		
					003.799	STRUCTURE 020177001			
					004.016	STRUCTURE 020227001			
					004.213			3	
					004.296		CURBED		
					004.311			4	
					004.417			3	
					004.490 XO 29	CROSSOVER	ROUNDABOUT	2	
					004.514 RP 32	RAMP 6 FR MD 198 EB TO MD 32 SB			
					004.535		CURBED	3	
					004.561	STRUCTURE 020214001	NONE		
					004.580 MD 32	MAPES RD (SB/L)			
					004.600 MD 32	SAVAGE RD			

MARYLAND DEPARTMENT OF TRANSPORTATION  
STATE HIGHWAY ADMINISTRATION  
DATA SERVICES DIVISION

2021 HIGHWAY LOCATION REFERENCE

COUNTY: ANNE ARUNDEL  
DISTRICT: 5  
DATE: 1/19/2023  
VERSION:1.0

ROUTE NUMBER: MD 198  
DIRECTION: EAST (INVENTORY)

ROAD NAME	FUNCTIONAL CLASS	STATE SYSTEM	NHS	MAINTENANCE	MILEPOINT	MILEPOINT DESCRIPTION	MEDIAN TYPE	MARKED LANES	AADT	
LAUREL FT MEADE RD	U -Principal Arterial – Other	STATE SECONDARY	NHS	State Highway Agency	004.620		CURBED	3	25,973	
					004.638		ROUNDABOUT	2		
					004.656	RP 32	RAMP 4 FR MD 32 NB TO MD 198 EB			
					004.680	XO 2	CROSSOVER	CURBED		4
					004.942		ROAD END: GATE			
	U -Local									

ROUTE NUMBER: MD 214  
DIRECTION: EAST (INVENTORY)

ROAD NAME	FUNCTIONAL CLASS	STATE SYSTEM	NHS	MAINTENANCE	MILEPOINT	MILEPOINT DESCRIPTION	MEDIAN TYPE	MARKED LANES	AADT	
CENTRAL AVE	R -Minor Arterial	STATE SECONDARY		State Highway Agency	000.000	MD 214	CENTRAL AVE	NONE	2	9,955
					000.000		PRINCE GEORGES CO/L			
					000.370	CO 2728	PATUXENT CROSSOVER			
					000.550	CO 4569	ASPEN CT			
					000.680	CO 2714	PATUXENT RIVER RD			
					001.380	CO 4898	FRIENDS CHOICE DR			
					001.940	CO 2732	QUEEN ANNE BRIDGE RD			
					002.080	CO 5209	FOXHALL DR			
					002.247	CO 5784	COTTAGE FARM WAY			
					002.253	CO 5784	COTTAGE FARM WAY (SB/L)			
					002.660	CO 2735	BIRDSVILLE RD		13,212	
					002.660	MD 424	DAVIDSONVILLE RD			
					002.708			PAINTED (UNDIV)		
					003.290	CO 6089	CASTLE WAY	NONE		
					003.370	CO 5658	ASHLAND DR			
					003.370	CO 2737	VICKSBURG DR			
					003.520	CO 2743	WILLIAMSBURG RD			
					003.710	CO 2749	RIVA RD			
					003.740	OP 802	BEALL DR			
					004.420	CO 2747	BEARDS POINT RD			
	U -Principal Arterial – Other									



MARYLAND DEPARTMENT OF TRANSPORTATION  
STATE HIGHWAY ADMINISTRATION  
DATA SERVICES DIVISION

2021 HIGHWAY LOCATION REFERENCE

COUNTY: ANNE ARUNDEL  
DISTRICT: 5  
DATE: 1/19/2023  
VERSION:1.0

ROUTE NUMBER: MD 214  
DIRECTION: EAST (INVENTORY)

ROAD NAME	FUNCTIONAL CLASS	STATE SYSTEM	NHS	MAINTENANCE	MILEPOINT	MILEPOINT DESCRIPTION	MEDIAN TYPE	MARKED LANES	AADT
CENTRAL AVE	U -Principal Arterial - Other	STATE SECONDARY		State Highway Agency	004.420	CO 2746 BRICK CHURCH RD	NONE	2	13,212
					005.097	CO 6409 FERN HILL CT (SB/L)			
					005.103	CO 6409 FERN HILL CT			
					005.250	CO 3031 ROLLING RD			
					005.527		PAINTED (UNDIV)		
					005.580		NONE	3	
					005.630	MD 214 A PIKE RIDGE RD			
					005.850		PAINTED (UNDIV)		
					005.910			4	
					005.940	CO 3035 WELCHS DR			
					005.960		CURBED		
					006.035	MD 2 SOLOMONS ISLAND RD (SB/L)			
					006.040				27,312
					006.045	MD 2 SOLOMONS ISLAND RD			
					006.212	CO 3095 STEPNEYS LA (SB/L)			
					006.230	CO 3095 STEPNEYS LA			
					006.313		PAINTED (UNDIV)		
					006.322	CO 5530 STEPNEYS LA			
					006.632	MD 253 MAYO RD	NONE		
					006.688		PAINTED (UNDIV)		
					006.980	CO 6489 GALEWOOD DR			
					007.080		NONE	3	
					007.100			2	
					007.280			3	
					007.400				19,372
					007.415	MD 468 MUDDY CREEK RD			
					007.460			2	
					007.490	OP 5617 HOPE CHAPEL RD			
					007.950	CO 3157 LOCH HAVEN RD			
					008.200	OP 991 CAMP LETTS RD			

MARYLAND DEPARTMENT OF TRANSPORTATION  
 STATE HIGHWAY ADMINISTRATION  
 DATA SERVICES DIVISION

2021 HIGHWAY LOCATION REFERENCE

COUNTY: ANNE ARUNDEL  
 DISTRICT: 5  
 DATE: 1/19/2023  
 VERSION:1.0

ROUTE NUMBER: MD 214  
 DIRECTION: EAST (INVENTORY)

ROAD NAME	FUNCTIONAL CLASS	STATE SYSTEM	NHS	MAINTENANCE	MILEPOINT	MILEPOINT DESCRIPTION	MEDIAN TYPE	MARKED LANES	AADT
CENTRAL AVE	U -Principal Arterial – Other	STATE SECONDARY		State Highway Agency	008.337 CO 6749	OAK LA	NONE	2	19,372
					008.550 CO 3191	W SHORE DR			
					008.710 CO 3192	RIVER CLUB DR			
					008.890 CO 4266	SELBY HEIGHTS DR	PAINTED (UNDIV)		
					008.977 CO 6889	GREAT HERON DR	NONE		
					009.040 CO 3194	HILLSIDE AVE			
					009.060 CO 3216	HOLLY RD			
					009.200 CO 3195	8TH AVE			
					009.270 CO 3219	RIVER RD			
					009.270 CO 3207	SELBY BLVD			
					009.420 CO 3209	WINDING RD			
					009.430 CO 3224	PONDER DR			
					009.676 CO 3233	TURKEY POINT RD			
					009.900 CO 3272	WIERS RD			
					009.990 OP 4829	POST OFFICE SERVICE RD			
					010.040 CO 3274	MAYO RIDGE RD			
					010.050 CO 3313	CARRS WHARF RD			
	U -Major Collector				010.170 CO 3261	SHOREHAM BEACH RD			
					010.177				3,572
					010.577 CO 6976	JAMES WAY			
					010.670 OP 1024	NO NAME			
					010.720 CO 3286	COLLISON RD			
					010.870 CO 3287	SHESELY RD			
					010.930 CO 3288	DAVES RD			
					010.970 CO 3289	MAYO AVE			
					010.970 CO 4253	ROGERS RD			
					011.060 CO 3291	SPRUCE AVE			
					011.130 CO 3293	CADLE AVE			
					011.190 CO 3294	LINDEN AVE			
					011.250 CO 3295	LAKEVIEW AVE			

MARYLAND DEPARTMENT OF TRANSPORTATION  
STATE HIGHWAY ADMINISTRATION  
DATA SERVICES DIVISION

2021 HIGHWAY LOCATION REFERENCE

COUNTY: ANNE ARUNDEL  
DISTRICT: 5  
DATE: 1/19/2023  
VERSION:1.0

ROUTE NUMBER: MD 214  
DIRECTION: EAST (INVENTORY)

ROAD NAME	FUNCTIONAL CLASS	STATE SYSTEM	NHS	MAINTENANCE	MILEPOINT	MILEPOINT DESCRIPTION	MEDIAN TYPE	MARKED LANES	AADT
CENTRAL AVE	U -Major Collector	STATE SECONDARY		State Highway Agency	011.320 CO 3296	POPLAR AVE	NONE	2	3,572
					011.380 CO 3297	BEVERLY PL			
	U -Local				011.410 CO 3299	BEVERLEY AVE			
					011.440 CO 3307	ELM ST			
					011.510 CO 3290	CEDAR AVE			
					011.530 CO 3300	OAKFORD AVE			
					011.540	ROAD END: GATE			

ROUTE NUMBER: MD 214 A  
DIRECTION: EAST (INVENTORY)

ROAD NAME	FUNCTIONAL CLASS	STATE SYSTEM	NHS	MAINTENANCE	MILEPOINT	MILEPOINT DESCRIPTION	MEDIAN TYPE	MARKED LANES	AADT
PIKE RIDGE RD	U -Minor Collector	STATE SECONDARY		State Highway Agency	000.000 MD 214	CENTRAL AVE	NONE	2	8,214
					000.310 CO 3038	SCOTTS COVE RD			
					000.420 CO 3039	BEACH DR			
					000.537 MD 214 B	NO NAME			
					000.557			3	
					000.580 CO 3040	CLAIBORNE RD		2	
					000.635 MD 2	SOLOMONS ISLAND RD (SB/L)			
					000.640 MD 2	SOLOMONS ISLAND RD			

ROUTE NUMBER: MD 214 B  
DIRECTION: EAST (INVENTORY)

ROAD NAME	FUNCTIONAL CLASS	STATE SYSTEM	NHS	MAINTENANCE	MILEPOINT	MILEPOINT DESCRIPTION	MEDIAN TYPE	MARKED LANES	AADT
NO NAME	U -Local	STATE SECONDARY		State Highway Agency	000.000 MD 214 A	PIKE RIDGE RD	NONE	2	0
					000.064 MD 2	SOLOMONS ISLAND RD (SB/L)			

MARYLAND DEPARTMENT OF TRANSPORTATION  
STATE HIGHWAY ADMINISTRATION  
DATA SERVICES DIVISION

2021 HIGHWAY LOCATION REFERENCE

COUNTY: ANNE ARUNDEL  
DISTRICT: 5  
DATE: 1/19/2023  
VERSION:1.0

ROUTE NUMBER: MD 216 A  
DIRECTION: EAST (INVENTORY)

ROAD NAME	FUNCTIONAL CLASS	STATE SYSTEM	NHS	MAINTENANCE	MILEPOINT	MILEPOINT DESCRIPTION	MEDIAN TYPE	MARKED LANES	AADT	
OLD CAMP MEADE RD	U -Local	STATE SECONDARY		State Highway Agency	000.000	CO 995	WHISKEY BOTTOM RD	NONE	2	0
					000.130		ROAD END - WOOD POSTS			

ROUTE NUMBER: MD 216 B  
DIRECTION: EAST (INVENTORY)

ROAD NAME	FUNCTIONAL CLASS	STATE SYSTEM	NHS	MAINTENANCE	MILEPOINT	MILEPOINT DESCRIPTION	MEDIAN TYPE	MARKED LANES	AADT	
OLD PORTLAND RD	U -Local	STATE SECONDARY		State Highway Agency	000.000		ROAD END	NONE	2	0
					000.030	GV 32	RIVER RD			
					000.650	MD 198	LAUREL FT MEADE RD			

ROUTE NUMBER: MD 216 I  
DIRECTION: NORTH (INVENTORY)

ROAD NAME	FUNCTIONAL CLASS	STATE SYSTEM	NHS	MAINTENANCE	MILEPOINT	MILEPOINT DESCRIPTION	MEDIAN TYPE	MARKED LANES	AADT	
WELCHS CT	U -Local	STATE SECONDARY		State Highway Agency	000.042	MD 198	LAUREL FT MEADE RD	NONE	2	0

ROUTE NUMBER: MD 253  
DIRECTION: NORTH (INVENTORY)

ROAD NAME	FUNCTIONAL CLASS	STATE SYSTEM	NHS	MAINTENANCE	MILEPOINT	MILEPOINT DESCRIPTION	MEDIAN TYPE	MARKED LANES	AADT		
MAYO RD	U -Minor Arterial	STATE SECONDARY		State Highway Agency	000.000	MD 214	CENTRAL AVE	NONE	2	20,122	
					000.280	CO 3146	SHORE DR				
					000.320	CO 3152	HIGHLAND DR				
					000.370	CO 3151	FAIRMOUNT DR				
					000.420	CO 3150	CEDAR GROVE RD				
					000.460	CO 3148	BAY VIEW DR				
					000.500	CO 3096	LONDONTOWN RD				
					000.500	CO 5530	STEPNEYS LA				
					000.540						PAINTED (UNDIV)
					000.545	CO 3090	BAY RIDGE RD				

MARYLAND DEPARTMENT OF TRANSPORTATION  
STATE HIGHWAY ADMINISTRATION  
DATA SERVICES DIVISION

2021 HIGHWAY LOCATION REFERENCE

COUNTY: ANNE ARUNDEL  
DISTRICT: 5  
DATE: 1/19/2023  
VERSION:1.0

ROUTE NUMBER: MD 253  
DIRECTION: NORTH (INVENTORY)

ROAD NAME	FUNCTIONAL CLASS	STATE SYSTEM	NHS	MAINTENANCE	MILEPOINT	MILEPOINT DESCRIPTION	MEDIAN TYPE	MARKED LANES	AADT
MAYO RD	U -Minor Arterial	STATE SECONDARY		State Highway Agency	000.630 CO 3094	BLUE RIDGE RD	NONE	2	20,122
					000.670 CO 3093	SALISBURY RD			
					000.720 CO 3092	WOODSBORO PL			
					000.770 CO 3091	RIDGEVILLE RD			
					000.810 CO 3089	POTOMAC RD			
					000.960 CO 3086	MARLBORO RD			
					000.970 CO 3097	OAKWOOD RD			
					000.976		CENTER TLA (UNDIV)		
					001.070 CO 6408	MILLHAVEN DR	NONE		
					001.070 CO 3072	WASHINGTON RD			
					001.229		CENTER TLA (UNDIV)		
					001.253			3	
					001.294		NONE	2	
					001.329 MD 2	SOLOMONS ISLAND RD			
					001.340 MD 2	SOLOMONS ISLAND RD (SB/L)			

ROUTE NUMBER: MD 255  
DIRECTION: EAST (INVENTORY)

ROAD NAME	FUNCTIONAL CLASS	STATE SYSTEM	NHS	MAINTENANCE	MILEPOINT	MILEPOINT DESCRIPTION	MEDIAN TYPE	MARKED LANES	AADT
OWENSVILLE RD	R -Major Collector	STATE SECONDARY		State Highway Agency	000.000 MD 2	SOLOMONS ISLAND RD	CURBED	2	1,902
					000.380 OP 1179	NO NAME	NONE		
					000.740 CO 3340	OWENSVILLE SUDLEY RD			
					000.740 CO 3339	SUDLEY RD			
					001.340 OP 4948	CHEWS CHAPEL RD			
					001.680 CO 4825	PENNBROOKE CT			
					001.890 CO 4824	OWENSBROOKE CT			
					002.040 CO 5199	TENT HOUSE CT			
GALESVILLE RD	U -Major Collector				003.150 MD 468	MUDDY CREEK RD			2,434
					003.560 CO 4171	ANCHORS WAY			

MARYLAND DEPARTMENT OF TRANSPORTATION  
STATE HIGHWAY ADMINISTRATION  
DATA SERVICES DIVISION

2021 HIGHWAY LOCATION REFERENCE

COUNTY: ANNE ARUNDEL  
DISTRICT: 5  
DATE: 1/19/2023  
VERSION:1.0

ROUTE NUMBER: MD 255  
DIRECTION: EAST (INVENTORY)

ROAD NAME	FUNCTIONAL CLASS	STATE SYSTEM	NHS	MAINTENANCE	MILEPOINT	MILEPOINT DESCRIPTION	MEDIAN TYPE	MARKED LANES	AADT
GALESVILLE RD	U -Major Collector	STATE SECONDARY		State Highway Agency	003.560 CO 3328	W BENNING RD	NONE	2	2,434
					003.700 CO 3335	LERCH CREEK DR			
					003.800 OP 5506	SIEGERT LA			
MAIN ST					003.880 CO 3329	WOODFIELD RD			
					003.990 CO 3333	CHURCH LA			
					004.120 CO 6491	E BENNING RD			
					004.200 CO 3331	RIVERSIDE DR			
					004.210 CO 3332	MAIN ST			

ROUTE NUMBER: MD 256  
DIRECTION: EAST (INVENTORY)

ROAD NAME	FUNCTIONAL CLASS	STATE SYSTEM	NHS	MAINTENANCE	MILEPOINT	MILEPOINT DESCRIPTION	MEDIAN TYPE	MARKED LANES	AADT
DEALE RD	R -Minor Collector	STATE SECONDARY		State Highway Agency	000.000 MD 2	SOLOMONS ISLAND RD	NONE	2	2,295
					000.450 OP 5645	VALLEY VIEW FARM LA			
	U -Minor Collector				001.030 CO 3497	FRANKLIN GIBSON RD			
					001.440 CO 6417	TRACEYS LANDING RD			
					001.752	STRUCTURE 020126001			
					001.870 OP 1123	HERRING BAY RD			
					001.960 OP 1122	MATTHEWS RD			
					002.040 OP 1121	NO NAME			
	U -Major Collector				002.220 CO 3495	ROCKHOLD CREEK RD			
					002.230	STRUCTURE 020127001			
					002.410 CO 3494	DEALE PL			
					002.440 CO 3476	VACATION LA			
					002.530 CO 3492	DRUM POINT RD			
	U -Minor Arterial				002.580 CO 3477	MASONS BEACH RD			
DEALE CHURCHTON RD					002.710 CO 4340	CABANA BLVD			
					002.950 CO 3468	MIMOSA COVE RD			
					003.050 CO 3464	KINGFISHER RD			

MARYLAND DEPARTMENT OF TRANSPORTATION  
STATE HIGHWAY ADMINISTRATION  
DATA SERVICES DIVISION

2021 HIGHWAY LOCATION REFERENCE

COUNTY: ANNE ARUNDEL  
DISTRICT: 5  
DATE: 1/19/2023  
VERSION:1.0

ROUTE NUMBER: MD 256  
DIRECTION: EAST (INVENTORY)

ROAD NAME	FUNCTIONAL CLASS	STATE SYSTEM	NHS	MAINTENANCE	MILEPOINT	MILEPOINT DESCRIPTION	MEDIAN TYPE	MARKED LANES	AADT	
DEALE CHURCHTON RD	U -Minor Arterial	STATE SECONDARY		State Highway Agency	003.220	CO 3344	SWAMP CIRCLE RD	NONE	2	2,295
					003.458			PAINTED (UNDIV)		
					003.476			CURBED		
					003.499			ROUNDAABOUT		
					003.510					9,335
					003.521			CURBED		
					003.534			PAINTED (UNDIV)		
					003.610	CO 3451	DEALE BEACH RD	NONE		
					003.870	CO 3446	BROADWATER RD			
					004.080	CO 3445	FORRESTER RD			
					004.290	CO 3444	RODGERS RD			
					004.470	CO 3414	FRANKLIN MANOR RD			
					005.280	MD 468	MUDDY CREEK RD			

ROUTE NUMBER: MD 258  
DIRECTION: EAST (INVENTORY)

ROAD NAME	FUNCTIONAL CLASS	STATE SYSTEM	NHS	MAINTENANCE	MILEPOINT	MILEPOINT DESCRIPTION	MEDIAN TYPE	MARKED LANES	AADT				
BAY FRONT RD	U -Local	STATE SECONDARY		State Highway Agency	000.000	RP 4	RAMP 5 FR MD 4 SB TO MD 258 EB	PAINTED (UNDIV)	2	7,725			
					000.000	CO 3547	WRIGHTON RD						
					000.170	RP 4	RAMP 6 FR MD 258 EB TO MD 4 SB	NONE					
					000.187		STRUCTURE 020078001						
					000.200	MD 4	SOUTHERN MD BLVD (SB/L)						
					000.210		STRUCTURE 020078001						
					000.221	MD 4	STEPHANIE ROPER HIGHWAY						
					000.290	MD 794	SOUTHERN MD BLVD						
					001.740	CO 3538	LITTLE RD						
					002.100	CO 3540	FISHERS STATION RD						
					002.460	CO 3539	CRANDELL RD						
					002.830	CO 3536	MCKENDREE RD						
						R -Minor Arterial							

MARYLAND DEPARTMENT OF TRANSPORTATION  
STATE HIGHWAY ADMINISTRATION  
DATA SERVICES DIVISION

2021 HIGHWAY LOCATION REFERENCE

COUNTY: ANNE ARUNDEL  
DISTRICT: 5  
DATE: 1/19/2023  
VERSION:1.0

ROUTE NUMBER: MD 258  
DIRECTION: EAST (INVENTORY)

ROAD NAME	FUNCTIONAL CLASS	STATE SYSTEM	NHS	MAINTENANCE	MILEPOINT	MILEPOINT DESCRIPTION	MEDIAN TYPE	MARKED LANES	AADT	
BAY FRONT RD	R -Minor Arterial	STATE SECONDARY		State Highway Agency	002.830	MD 796 A	NO NAME	NONE	2	7,725
					003.100	MD 796 A	NO NAME			
					003.690	CO 3537	BROOKS WOODS RD			
					003.742	CO 7173	IRON STONE RD			
					004.160			PAINTED (UNDIV)		
					004.220			NONE	4	
					004.260	MD 2	SOLOMONS ISLAND RD		8,395	
					004.320			PAINTED (UNDIV)	2	
					005.302		STRUCTURE 020087001	NONE		
					005.710	CO 3497	FRANKLIN GIBSON RD			
					005.710	CO 3343	NUTWELL SUDLEY RD			
					006.150	OP 1118	NO NAME			
					006.290	CO 3495	ROCKHOLD CREEK RD			
					006.461		STRUCTURE 020079001			
					006.650	CO 3344	SWAMP CIRCLE RD			
					007.079	U -Minor Arterial		PAINTED (UNDIV)		
					007.113			CURBED		
007.130	MD 256	DEALE CHURCHTON RD								

ROUTE NUMBER: MD 259  
DIRECTION: NORTH (INVENTORY)

ROAD NAME	FUNCTIONAL CLASS	STATE SYSTEM	NHS	MAINTENANCE	MILEPOINT	MILEPOINT DESCRIPTION	MEDIAN TYPE	MARKED LANES	AADT	
GREENOCK RD	U -Minor Collector	STATE SECONDARY		State Highway Agency	000.000	MD 794	SOUTHERN MD BLVD	NONE	2	2,214
	R -Minor Collector				002.590	CO 3537	BROOKS WOODS RD			
					002.670	MD 408	MT ZION RD			



MARYLAND DEPARTMENT OF TRANSPORTATION  
 STATE HIGHWAY ADMINISTRATION  
 DATA SERVICES DIVISION

2021 HIGHWAY LOCATION REFERENCE

COUNTY: ANNE ARUNDEL  
 DISTRICT: 5  
 DATE: 1/19/2023  
 VERSION:1.0

ROUTE NUMBER: MD 260  
 DIRECTION: EAST (INVENTORY)

ROAD NAME	FUNCTIONAL CLASS	STATE SYSTEM	NHS	MAINTENANCE	MILEPOINT	MILEPOINT DESCRIPTION	MEDIAN TYPE	MARKED LANES	AADT
CHESAPEAKE BEACH RD	U -Minor Arterial	STATE SECONDARY		State Highway Agency	000.000	CALVERT CO/L	NONE	2	13,084
					000.000 MD 260	CHESAPEAKE BEACH RD			
					000.270 OP 1162	FRIENDSHIP RD			
					000.270 CO 3518	SANSBURY RD			
					001.342			3	
					001.380	CALVERT CO/L			
					001.380 MD 260	CHESAPEAKE BEACH RD			

ROUTE NUMBER: MD 261  
 DIRECTION: NORTH (INVENTORY)

ROAD NAME	FUNCTIONAL CLASS	STATE SYSTEM	NHS	MAINTENANCE	MILEPOINT	MILEPOINT DESCRIPTION	MEDIAN TYPE	MARKED LANES	AADT
WALNUT AVE	U -Major Collector	STATE SECONDARY		State Highway Agency	000.000 MD 261	BAY AVE	NONE	2	3,522
					000.000	CALVERT CO/L			
					000.030 OP 1139	BEACH AVE			
					000.110 OP 1140	BIRCH AVE			
					000.170 OP 1141	CEDAR AVE			
					000.240 OP 1142	CHERRY AVE			
					000.300 OP 1143	CYPRESS AVE			
					000.370 OP 1144	ELM AVE			
					000.440 OP 1145	FILBERT AVE			
					000.510 OP 1146	HEMLOCK AVE			
					000.520 CO 3533	MYRTLE AVE			
					000.570 OP 1147	HOLLY AVE			
					000.640 OP 1148	JUNIPER RD			
					000.710 OP 1149	LINDEN AVE			
					000.770 OP 1150	LOCUST AVE			
					000.840 OP 1151	MAGNOLIA AVE			
					000.910 OP 1152	MAPLE AVE			
					000.980 CO 3533	MYRTLE AVE			

MARYLAND DEPARTMENT OF TRANSPORTATION  
STATE HIGHWAY ADMINISTRATION  
DATA SERVICES DIVISION

2021 HIGHWAY LOCATION REFERENCE

COUNTY: ANNE ARUNDEL  
DISTRICT: 5  
DATE: 1/19/2023  
VERSION:1.0

ROUTE NUMBER: MD 261  
DIRECTION: NORTH (INVENTORY)

ROAD NAME	FUNCTIONAL CLASS	STATE SYSTEM	NHS	MAINTENANCE	MILEPOINT	MILEPOINT DESCRIPTION	MEDIAN TYPE	MARKED LANES	AADT						
WALNUT AVE	U -Major Collector	STATE SECONDARY		State Highway Agency	001.040	OP 1153	PALMETTO AVE	NONE	2	3,522					
					001.080	OP 1154	CATALPA AVE								
					001.130	OP 1155	PINE AVE								
					001.180	OP 1156	POPLAR AVE								
					001.230	OP 1157	CHESTNUT AVE								
					001.270	OP 1159	SPRUCE AVE								
					001.320	OP 1160	SYCAMORE AVE								
					001.440	CO 3531	ALBANY AVE								
					001.490	CO 3530	BOSTON AVE								
					001.550	CO 3529	NO NAME								
					LAKE SHORE DR								001.560	CO 3528	CHARLESTON AVE
													001.740	CO 3525	ALABAMA AVE
					FRIENDSHIP RD	R -Major Collector							001.870	CO 3524	CALIFORNIA AVE
002.590	CO 4284	KIM LA													
002.830	OP 1161	NO NAME													
003.680	CO 3523	BOYDS TURN RD													
004.000	CO 3512	FAIRHAVEN RD	3,460												
004.470	CO 3516	PROUT RD													
005.410	CO 5201	FRIENDSHIP RD													
					005.410	CO 5361	OLD SOLOMONS ISLAND RD								

ROUTE NUMBER: MD 270  
DIRECTION: NORTH (INVENTORY)

ROAD NAME	FUNCTIONAL CLASS	STATE SYSTEM	NHS	MAINTENANCE	MILEPOINT	MILEPOINT DESCRIPTION	MEDIAN TYPE	MARKED LANES	AADT		
FURNACE BRANCH RD	U -Minor Arterial	STATE SECONDARY		State Highway Agency	000.000	MD 648 G	BALTO ANNAPOLIS BLVD	CURBED	2	9,175	
					000.000	MD 648 E	BALTO ANNAPOLIS BLVD (SB/L)				
					000.008	MD 648 E	BALTO ANNAPOLIS BLVD				
					000.025						PAINTED (UNDIV)
					000.090	OP 162	NO NAME				NONE

MARYLAND DEPARTMENT OF TRANSPORTATION  
STATE HIGHWAY ADMINISTRATION  
DATA SERVICES DIVISION

2021 HIGHWAY LOCATION REFERENCE

COUNTY: ANNE ARUNDEL  
DISTRICT: 5  
DATE: 1/19/2023  
VERSION:1.0

ROUTE NUMBER: MD 270

DIRECTION: NORTH (INVENTORY)

ROAD NAME	FUNCTIONAL CLASS	STATE SYSTEM	NHS	MAINTENANCE	MILEPOINT	MILEPOINT DESCRIPTION	MEDIAN TYPE	MARKED LANES	AADT
FURNACE BRANCH RD	U -Minor Arterial	STATE SECONDARY		State Highway Agency	000.160	OP 161	SUNRISE LA	NONE	9,175
					000.265	CO 491	THOMAS RD		
					000.275	CO 491	THOMAS RD (NB/L)		
					000.550	CO 6569	S MEADOW DR		
					000.570	CO 3802	E BIDDLE RD		
					000.640	CO 3803	E SEAGROVE RD		
					000.720	CO 3804	E STIEMLY AVE		
					000.790	CO 475	COUNTRY CLUB DR		
					000.900	CO 501	GAYLOR RD		
					000.980			PAINTED (UNDIV)	
					001.000	CO 502	E THOMPSON AVE		
					001.050	CO 3807	MARGATE DR	NONE	
					001.050	CO 3806	N THOMPSON AVE		
					001.081			PAINTED (UNDIV)	
					001.090	OP 165	DOTSON LA	CURBED	
					001.130				3
					001.152				4
					001.180	CO 6204	RENFRO DR		
					001.230	CO 443	POINT PLEASANT RD		
					001.326	CO 460	HAMMARLEE RD		
					001.334	CO 460	HAMMARLEE RD (WB/L)		
					001.390	RP 10	RAMP 2 FR MD 270 WB TO MD 10 NB		
					001.481		STRUCTURE 020123001		
					001.515		STRUCTURE 020122001		
					001.547	MD 10	ARUNDEL EXPWY		
					001.560		STRUCTURE 020122001		17,595
					001.573	MD 10	ARUNDEL EXPWY (SB/L)		
					001.620	RP 10	RAMP 5 FR RAMP 8 (FR MD10 SB) TO MD 270		
					001.680	RP 10	RAMP 8 FR MD 10 SB TO MD 270 WB		
					001.750	CO 504	LANGLEY RD	CENTER TLA (UNDIV)	

MARYLAND DEPARTMENT OF TRANSPORTATION  
STATE HIGHWAY ADMINISTRATION  
DATA SERVICES DIVISION

2021 HIGHWAY LOCATION REFERENCE

COUNTY: ANNE ARUNDEL  
DISTRICT: 5  
DATE: 1/19/2023  
VERSION:1.0

ROUTE NUMBER: MD 270  
DIRECTION: NORTH (INVENTORY)

ROAD NAME	FUNCTIONAL CLASS	STATE SYSTEM	NHS	MAINTENANCE	MILEPOINT	MILEPOINT DESCRIPTION	MEDIAN TYPE	MARKED LANES	AADT			
FURNACE BRANCH RD	U -Minor Arterial	STATE SECONDARY		State Highway Agency	001.860	CO 4651	N LANGLEY RD	CENTER TLA (UNDIV)	4	17,595		
					001.860	CO 3800	STEWART LA NE					
					002.021			CURBED				
					002.032						3	
					002.083	MD 2		GOV RITCHIE HWY				
					002.090					NONE		4
					002.097	MD 2		GOV RITCHIE HWY (SB/L)				
					002.160	MD 3 BU		CRAIN HWY				

ROUTE NUMBER: MD 295  
DIRECTION: NORTH (INVENTORY)

ROAD NAME	FUNCTIONAL CLASS	STATE SYSTEM	NHS	MAINTENANCE	MILEPOINT	MILEPOINT DESCRIPTION	MEDIAN TYPE	MARKED LANES	AADT			
BALTIMORE WASHINGTON PKWY	U -Principal Arterial – Other Freew	STATE PRIMARY	NHS	National Park Service	000.000	MD 295	BALTIMORE WASHINGTON PKWY	CURBED	4	104,381		
					000.000		PRINCE GEORGES CO/L					
					000.990			POSITIVE BARRIER				
					002.200	RP 295		RAMP 4 FR MD 295 NB TO MD 198 EB				
					002.400	RP 295		RAMP 3 FR MD 198 EB TO MD 295 NB				
					002.490	MD 198		LAUREL FT MEADE RD				
					002.500							104,360
					002.510	MD 198		LAUREL FT MEADE RD (WB/L)				
					002.610	RP 295		RAMP 1 FR MD 295 NB TO MD 198 WB				
					002.800	RP 295		RAMP 2 FR MD 198 WB TO MD 295 NB				
					003.540					CURBED		
					003.810	RP 295		RAMP 4 FR MD 295 NB TO MD 32 EB				
					004.200	RP 295		RAMP 3 FR MD 32 EB TO MD 295 NB				
					004.243	MD 32		SAVAGE RD (SB/L)				
					004.250							106,580
					004.257	MD 32		SAVAGE RD				
					004.320	RP 295		RAMP 1 FR MD 295 NB TO MD 32 WB				

MARYLAND DEPARTMENT OF TRANSPORTATION  
STATE HIGHWAY ADMINISTRATION  
DATA SERVICES DIVISION

2021 HIGHWAY LOCATION REFERENCE

COUNTY: ANNE ARUNDEL  
DISTRICT: 5  
DATE: 1/19/2023  
VERSION:1.0

ROUTE NUMBER: MD 295

DIRECTION: NORTH (INVENTORY)

ROAD NAME	FUNCTIONAL CLASS	STATE SYSTEM	NHS	MAINTENANCE	MILEPOINT	MILEPOINT DESCRIPTION	MEDIAN TYPE	MARKED LANES	AADT			
BALTIMORE WASHINGTON PKWY	U -Principal Arterial – Other Freew	STATE PRIMARY	NHS	National Park Service	004.480	RP 295	RAMP 2 FR MD 32 WB TO MD 295 NB	CURBED	4	106,580		
					004.680	RP 295	RAMP 5 FR MD 295 SB TO NSA ENT					
					004.740			POSITIVE BARRIER				
					004.900	RP 295	RAMP 2 FR NSA ENT TO MD 295 NB					
					005.990			CURBED				
					006.012	XO 107	CROSSOVER					
					006.200			POSITIVE BARRIER				
					006.260	RP 295	RAMP 4 FR MD 295 NB TO MD 175 EB					
					006.410	RP 295	RAMP 3 FR MD 175 EB TO MD 295 NB					
					006.450	MD 175	ANNAPOLIS RD				106,718	
					006.500	RP 295	RAMP 1 FR MD 295 NB TO MD 175 WB					
					006.700	RP 295	RAMP 2 FR MD 175 WB TO MD 295 NB					
					006.790							5
					006.958			UNPROTECTED				
					007.000			POSITIVE BARRIER				
				007.150				6				
				007.460	RP 295	RAMP 4 FR MD295 NB TO ARUN MILLS BLVD EB						
				007.687	RP 295	RAMP 7 FR ARUN MILLS BLVD WB TO MD295 SB						
				007.693	RP 295	RAMP 5 FR MD295 SB TO ARUN MILLS BLVD EB						
				007.920	RP 295	RAMP 2 FR ARUN MILLS BLVD WB TO MD295 NB						
				008.088				5				
				008.130		ATR STATION #0081 (CABINET SB/L)						
				008.140		ATR STATION #0025 (CABINET NB/L)						
				008.240	MD 176 B	WRIGHT RD						
				008.580	RP 295	RAMP 4 FR MD 295 NB TO RAMP 9 (TO MD100)		4				
				008.610			UNPROTECTED					
				008.806			POSITIVE BARRIER					
				008.890	RP 295	RAMP 3 FR RAMP 9 (FR MD100) TO MD 295 NB						
				008.929		STRUCTURE 020180011						
				008.930	RP 295	RAMP 9 FR MD 100 EB TO MD 100 EB						

MARYLAND DEPARTMENT OF TRANSPORTATION  
STATE HIGHWAY ADMINISTRATION  
DATA SERVICES DIVISION

2021 HIGHWAY LOCATION REFERENCE

COUNTY: ANNE ARUNDEL  
DISTRICT: 5  
DATE: 1/19/2023  
VERSION:1.0

ROUTE NUMBER: MD 295  
DIRECTION: NORTH (INVENTORY)

ROAD NAME	FUNCTIONAL CLASS	STATE SYSTEM	NHS	MAINTENANCE	MILEPOINT	MILEPOINT DESCRIPTION	MEDIAN TYPE	MARKED LANES	AADT
BALTIMORE WASHINGTON PKWY	U -Principal Arterial – Other Freew	STATE PRIMARY	NHS	State Highway Agency	008.942 MD 100	NO NAME	POSITIVE BARRIER	4	106,718
					008.950	EXIT #9 (MD 100)			93,880
					008.958 MD 100	NO NAME (WB/L)			
					009.000 RP 295	RAMP 1 FR MD 295 NB TO MD 100 WB	UNPROTECTED		
					009.230 RP 295	RAMP 2 FR MD 100 WB TO MD 295 NB			
					009.241 XO 109	CROSSOVER			
					009.251		POSITIVE BARRIER		
					009.873	STRUCTURE 020021001			
					010.190		UNPROTECTED		
					010.350		POSITIVE BARRIER		
					010.386	STRUCTURE 020020011			
					010.390 CO 575	HANOVER RD			
					010.430		UNPROTECTED		
					010.490		POSITIVE BARRIER		
					010.540		UNPROTECTED		
					010.610		POSITIVE BARRIER		
					010.765 XO 110	CROSSOVER			
					011.390 CO 582	RIDGE RD			
					011.510 RP 195	RAMP 6 FR MD 295 TO RAMP 7 (TO IS195 SB)			
					011.647	STRUCTURE 020018011			
					011.790 RP 195	RAMP 5 FR IS 195 SB TO MD 295 EB			
					011.841 IS 195	METROPOLITAN BLVD (SB/L)			
					011.850				108,622
					011.859 IS 195	METROPOLITAN BLVD			
					011.900 RP 195	RAMP 3 FR MD 295 EB TO IS 195 NB			
					012.060 RP 195	RAMP 7 FR MD 295 WB TO IS 195 SB			
					012.189 RP 195	RAMP 4 FR IS 195 NB TO MD 295 EB			
					012.260 CO 8	WINTERSON RD			
					012.291			5	
					012.838			6	

MARYLAND DEPARTMENT OF TRANSPORTATION  
STATE HIGHWAY ADMINISTRATION  
DATA SERVICES DIVISION

2021 HIGHWAY LOCATION REFERENCE

COUNTY: ANNE ARUNDEL  
DISTRICT: 5  
DATE: 1/19/2023  
VERSION:1.0

ROUTE NUMBER: MD 295

DIRECTION: NORTH (INVENTORY)

ROAD NAME	FUNCTIONAL CLASS	STATE SYSTEM	NHS	MAINTENANCE	MILEPOINT	MILEPOINT DESCRIPTION	MEDIAN TYPE	MARKED LANES	AADT
BALTIMORE WASHINGTON PKWY	U -Principal Arterial – Other Freew	STATE PRIMARY	NHS	State Highway Agency	012.860 RP 295	RAMP 6 FR MD 295 EB TO W NURSERY RD SB	POSITIVE BARRIER	6	108,622
					013.060 CO 6	W NURSERY RD			
					013.250 RP 295	RAMP 4 FR W NURSERY RD NB TO MD 295 EB			
					013.600		UNPROTECTED		
					013.719 XO 97	CROSSOVER			
					013.720		POSITIVE BARRIER		
					013.930 CO 17	HAMMONDS FERRY RD			
					014.000			5	
					014.055			6	
					014.070 RP 695	RAMP 4 FR MD 295 NB TO IS 695 EB	UNPROTECTED		
					014.150		POSITIVE BARRIER		
					014.170 RP 695	RAMP 3 FR IS 695 EB TO MD 295 NB			
					014.224 IS 695	BALTO BELTWAY (OUTER LOOP)			
					014.230	EXIT #7 (IS 695)			91,601
					014.236 IS 695	BALTO BELTWAY (INNER LOOP)			
					014.260		UNPROTECTED		
					014.280 RP 695	RAMP 1 FR MD 295 NB TO IS 695 WB			
					014.380 RP 695	RAMP 2 FR IS 695 WB TO MD 295 NB			
					014.575		POSITIVE BARRIER		
					014.640 MD 168	NURSERY RD			
					014.770		UNPROTECTED		
					015.069	STRUCTURE 020011011			
					015.100	BALTIMORE CO/L			
					015.100 MD 295	BALTIMORE WASHINGTON PKWY			

ROUTE NUMBER: MD 387

DIRECTION: NORTH (INVENTORY)

ROAD NAME	FUNCTIONAL CLASS	STATE SYSTEM	NHS	MAINTENANCE	MILEPOINT	MILEPOINT DESCRIPTION	MEDIAN TYPE	MARKED LANES	AADT
SPA RD	U -Major Collector	STATE SECONDARY		State Highway Agency	000.000 CO 2869	FERRY POINT RD	NONE	2	5,872

MARYLAND DEPARTMENT OF TRANSPORTATION  
STATE HIGHWAY ADMINISTRATION  
DATA SERVICES DIVISION

2021 HIGHWAY LOCATION REFERENCE

COUNTY: ANNE ARUNDEL  
DISTRICT: 5  
DATE: 1/19/2023  
VERSION:1.0

ROUTE NUMBER: MD 387  
DIRECTION: NORTH (INVENTORY)

ROAD NAME	FUNCTIONAL CLASS	STATE SYSTEM	NHS	MAINTENANCE	MILEPOINT	MILEPOINT DESCRIPTION	MEDIAN TYPE	MARKED LANES	AADT			
SPA RD	U -Major Collector	STATE SECONDARY		State Highway Agency	000.090	MU 1585	HUNT MEADOW DR	NONE	2	5,872		
					000.430	OP 897	MAS QUE FARM					
					000.520	MD 788 A	OLD FOREST DR					
					000.560							
					000.570						PAINTED (UNDIV)	
					000.660	CO 5464	FOREST DR				NONE	
					000.700							3
					000.750	MU 3387	WELLINGTON PL					
					000.807							2
					000.870	MU 1500	HILLTOP LA					
	000.922				4							
	000.970				3							
	000.984				CENTER TLA (UNDIV)	2						
	001.020					3						
	001.100	MU 3035	SPINDRIFT WAY									
	001.121					2						
	001.160	MU 2900	SILOPANNA RD			NONE						
	001.210					CENTER TLA (UNDIV)						
	001.224					STRUCTURE AAA-01001						
	001.390	MU 2710	ROSEMARY CT									
	001.430	MU 530	CENTRAL ST									
	001.490	MU 2260	NICHOLSON ST			NONE						
	001.510	MU 2940	SMITHVILLE ST									
	001.530	MU 485	CARROLLTON AVE									
	001.560	MU 1380	CARRAWAY LANE									
	001.600	MU 410	BROWN ST									
	001.650					CURBED	3					
001.680	MD 450	WEST ST										



MARYLAND DEPARTMENT OF TRANSPORTATION  
STATE HIGHWAY ADMINISTRATION  
DATA SERVICES DIVISION

2021 HIGHWAY LOCATION REFERENCE

COUNTY: ANNE ARUNDEL  
DISTRICT: 5  
DATE: 1/19/2023  
VERSION:1.0

ROUTE NUMBER: MD 393

DIRECTION: NORTH (INVENTORY)

ROAD NAME	FUNCTIONAL CLASS	STATE SYSTEM	NHS	MAINTENANCE	MILEPOINT	MILEPOINT DESCRIPTION	MEDIAN TYPE	MARKED LANES	AADT
OLD SOLOMONS ISLAND RD	U -Local	STATE SECONDARY		State Highway Agency	000.000 MD 2	SOLOMONS ISLAND RD (SB/L)	NONE	2	5,926
					000.007 MD 2	SOLOMONS ISLAND RD			
					000.150 CO 2850	DORSEY DR			
					000.150 MU 2230	NEAL ST			
					000.260 MU 1165	FOREST DR		3	
					000.450 MU 2950	SOMERVILLE RD		2	
					000.610		CURBED		
					000.622 MD 450	WEST ST			
					000.630 MD 450	WEST ST (WB/L)			

ROUTE NUMBER: MD 408

DIRECTION: EAST (INVENTORY)

ROAD NAME	FUNCTIONAL CLASS	STATE SYSTEM	NHS	MAINTENANCE	MILEPOINT	MILEPOINT DESCRIPTION	MEDIAN TYPE	MARKED LANES	AADT
MT ZION RD	U -Minor Arterial	STATE SECONDARY		State Highway Agency	000.000 MD 980 A	MD 4 SERVICE RD	NONE	2	7,840
					000.008 MD 4	STEPHANIE ROPER HIGHWAY			
					000.050 RP 4	RAMP 1 FR MD 408 NB TO MD 4 WB			
					000.070 RP 4	RAMP 8 FR MD 408 SB TO RAMP 1 (TO MD 4)			
					000.100 MD 408 B	NO NAME			
					000.150 MD 794	SOUTHERN MD BLVD			
					000.620 CO 3549	SANDS RD			4,415
					001.100 OP 1171	SAM SMITH LA			
					001.340 CO 4287	BOONES DR			
					001.340 CO 5449	SOTTERLY LA			
					001.510 OP 1172	NO NAME			
	R -Minor Arterial				002.280 CO 4491	FIORENZA DR			
					002.370 OP 1173	HOURLASS LA			
					002.550 CO 3555	ED PROUT RD			
					002.700 CO 6492	FERRY BRANCH LA			
					002.700 CO 5477	RAPIDAN CT			

MARYLAND DEPARTMENT OF TRANSPORTATION  
STATE HIGHWAY ADMINISTRATION  
DATA SERVICES DIVISION

2021 HIGHWAY LOCATION REFERENCE

COUNTY: ANNE ARUNDEL  
DISTRICT: 5  
DATE: 1/19/2023  
VERSION:1.0

ROUTE NUMBER: MD 408  
DIRECTION: EAST (INVENTORY)

ROAD NAME	FUNCTIONAL CLASS	STATE SYSTEM	NHS	MAINTENANCE	MILEPOINT	MILEPOINT DESCRIPTION	MEDIAN TYPE	MARKED LANES	AADT		
MT ZION RD	R -Minor Arterial	STATE SECONDARY		State Highway Agency	003.180	OP 1174	MOZART TERR	NONE	2	4,415	
					003.200	CO 4634	GRENOCK DR				
					003.390	CO 4723	COTTONWOOD DR				
					003.390	CO 5478	TRAVELLER CT				
					004.190	MD 259	GRENOCK RD				PAINTED (UNDIV) CURBED
					004.600	OP 1175	FRANK MOORELAND PL				
					005.580						
					005.610						
005.620	MD 2	SOLOMONS ISLAND RD (SB/L)			6,765						

ROUTE NUMBER: MD 408 A  
DIRECTION: WEST (INVENTORY)

ROAD NAME	FUNCTIONAL CLASS	STATE SYSTEM	NHS	MAINTENANCE	MILEPOINT	MILEPOINT DESCRIPTION	MEDIAN TYPE	MARKED LANES	AADT	
PATUXENT RIVER WETLAND PK ENT	U -Local	STATE SECONDARY		State Highway Agency	000.000	MD 408 B	NO NAME	NONE	2	0
					000.090	OP 1170	NO NAME			
					000.170	OP 1170	NO NAME			
					000.420		CUL DE SAC			

ROUTE NUMBER: MD 408 B  
DIRECTION: NORTH (INVENTORY)

ROAD NAME	FUNCTIONAL CLASS	STATE SYSTEM	NHS	MAINTENANCE	MILEPOINT	MILEPOINT DESCRIPTION	MEDIAN TYPE	MARKED LANES	AADT	
NO NAME	U -Local	STATE SECONDARY		State Highway Agency	000.000	MD 408	MT ZION RD	NONE	2	0
					000.020	MD 408 A	PATUXENT RIVER WETLAND PK ENT			
					000.030	OP 5600	NO NAME			

MARYLAND DEPARTMENT OF TRANSPORTATION  
STATE HIGHWAY ADMINISTRATION  
DATA SERVICES DIVISION

2021 HIGHWAY LOCATION REFERENCE

COUNTY: ANNE ARUNDEL  
DISTRICT: 5  
DATE: 1/19/2023  
VERSION:1.0

ROUTE NUMBER: MD 422  
DIRECTION: EAST (INVENTORY)

ROAD NAME	FUNCTIONAL CLASS	STATE SYSTEM	NHS	MAINTENANCE	MILEPOINT	MILEPOINT DESCRIPTION	MEDIAN TYPE	MARKED LANES	AADT		
BAYARD RD	R -Minor Collector	STATE SECONDARY		State Highway Agency	000.000	CO 3554	BAYARD RD	NONE	2	634	
					001.210	OP 1182	BARKSDALE FARM RD				
					001.490	CO 6484	CLAYBROOKE DR				
					001.910	CO 3553	S POLLING HOUSE RD				1,212
					001.970	OP 5240	NO NAME				
					002.220	OP 5241	NO NAME				
					002.410	OP 4944	BARN PL				
					003.000						PAINTED (UNDIV)
					003.019						CURBED
					003.040	MD 2	SOLOMONS ISLAND RD (SB/L)				

ROUTE NUMBER: MD 423  
DIRECTION: EAST (INVENTORY)

ROAD NAME	FUNCTIONAL CLASS	STATE SYSTEM	NHS	MAINTENANCE	MILEPOINT	MILEPOINT DESCRIPTION	MEDIAN TYPE	MARKED LANES	AADT	
FAIRHAVEN RD	R -Minor Collector	STATE SECONDARY		State Highway Agency	000.000	CO 3535	JEWELL RD	NONE	2	1,094
					000.000	MD 2	SOLOMONS ISLAND RD			
					000.290	CO 3506	OLD SOLOMONS ISLAND RD			
					000.840	CO 3497	FRANKLIN GIBSON RD			
					001.020	CO 6647	TECARO LA			
					001.110	CO 5378	HEATHCLIFF LA			
					001.870	CO 3502	GENOA RD			
					001.870	CO 3501	TOWN POINT RD			
					002.090	CO 3507	JAMES AVE			
					002.170	CO 3508	HERRING AVE			
					002.270	CO 3509	HOWARD AVE			
					002.330	CO 3510	CLAGETT AVE			
					002.430		STRUCTURE 020068001			
					002.500	OP 1134	REVELL RD			
					002.630	OP 1135	OSBOURNE RD			

MARYLAND DEPARTMENT OF TRANSPORTATION  
 STATE HIGHWAY ADMINISTRATION  
 DATA SERVICES DIVISION

2021 HIGHWAY LOCATION REFERENCE

COUNTY: ANNE ARUNDEL  
 DISTRICT: 5  
 DATE: 1/19/2023  
 VERSION:1.0

ROUTE NUMBER: MD 423  
 DIRECTION: EAST (INVENTORY)

ROAD NAME	FUNCTIONAL CLASS	STATE SYSTEM	NHS	MAINTENANCE	MILEPOINT	MILEPOINT DESCRIPTION	MEDIAN TYPE	MARKED LANES	AADT
FAIRHAVEN RD	R -Minor Collector	STATE SECONDARY		State Highway Agency	002.790 CO 3513	ARUNDEL RD	NONE	2	1,094
					002.790 CO 3512	FAIRHAVEN RD			

ROUTE NUMBER: MD 424  
 DIRECTION: NORTH (INVENTORY)

ROAD NAME	FUNCTIONAL CLASS	STATE SYSTEM	NHS	MAINTENANCE	MILEPOINT	MILEPOINT DESCRIPTION	MEDIAN TYPE	MARKED LANES	AADT
DAVIDSONVILLE RD	R -Minor Arterial	STATE SECONDARY		State Highway Agency	000.000 CO 2735	BIRDSVILLE RD	NONE	2	18,125
					000.000 MD 214	CENTRAL AVE			
					000.080		PAINTED (UNDIV)		
					000.270 CO 5054	KINGS RETREAT DR	NONE		
					000.610 CO 2724	MT AIRY RD			
					000.851 CO 6838	PALOMINO CT			
					001.390 CO 2723	DOUBLE GATE RD			
					001.900 CO 2715	GOVERNORS BRIDGE RD			
					002.070 OP 5239	MEREDITH LN			
					002.130 CO 4074	GALWAY RD			
					002.510 MD 909	MD 424 SERVICE RD			
					002.510 CO 2712	RUTLAND RD			
					002.720		PAINTED (UNDIV)	3	
					002.890			4	
					002.891		UNPROTECTED		
					003.190 RP 595	RAMP 3 FR RAMP 6 (FR IS595) TO MD 424 NB			
					003.200 RP 595	RAMP 4 FR MD 424 NB TO IS 595 EB			
					003.270		POSITIVE BARRIER		
					003.291	STRUCTURE 020028011			
					003.308 IS 595	JOHN HANSON HWY			
003.320	EXIT #16 (IS 595)			13,945					
003.332 IS 595	JOHN HANSON HWY (WB/L)								
003.334 RP 595	RAMP 8 FR MD 424 SB TO IS 595 WB								

MARYLAND DEPARTMENT OF TRANSPORTATION  
STATE HIGHWAY ADMINISTRATION  
DATA SERVICES DIVISION

2021 HIGHWAY LOCATION REFERENCE

COUNTY: ANNE ARUNDEL  
DISTRICT: 5  
DATE: 1/19/2023  
VERSION:1.0

ROUTE NUMBER: MD 424

DIRECTION: NORTH (INVENTORY)

ROAD NAME	FUNCTIONAL CLASS	STATE SYSTEM	NHS	MAINTENANCE	MILEPOINT	MILEPOINT DESCRIPTION	MEDIAN TYPE	MARKED LANES	AADT	
DAVIDSONVILLE RD	R -Minor Arterial	STATE SECONDARY		State Highway Agency	003.390	RP 595	RAMP 1 FR MD 424 NB TO RAMP 8 (TO IS595)	POSITIVE BARRIER	4	13,945
					003.409			UNPROTECTED		
					003.440	RP 595	RAMP 8 FR MD 424 SB TO IS 595 WB			
					003.450	RP 595	RAMP 7 FR RAMP 2 (FR IS595 WB) TO MD 424			
					003.470	RP 595	RAMP 2 FR IS 595 WB TO MD 424 NB			
					003.560	CO 2713	ROSSBACK RD			
					003.624				3	
					003.632			PAINTED (UNDIV)		
					003.640				2	
					004.020	GV 146	BOTTNER RD	NONE		
					004.820			PAINTED (UNDIV)		
					005.330			CENTER TLA (UNDIV)		
					005.376			PAINTED (UNDIV)		
	U -Minor Arterial				005.580	CO 2711	BELL BRANCH RD	NONE		
					005.850	MD 450	DEFENSE HWY		3	18,632
					005.878				2	
					005.890			CENTER TLA (UNDIV)		
					006.000	CO 2708	RUSSELL RD			
					006.030	CO 6459	CARDINAL CREST DR			
					006.030	CO 2630	UNDERWOOD RD			
					006.160	CO 5656	PLEASANT MEADOW RD			
					006.290	CO 6991	CHANEYS GRANT CT	NONE		
					006.350	CO 4093	LAYTON ST	PAINTED (UNDIV)		
					006.740	CO 4965	NEUMANN WAY	NONE		
					006.790	OP 4495	SETON DR			
					006.880	CO 4114	LANG DR			
					007.050	CO 2694	FARNBORN ST			
					007.120	CO 5920	JUDICIAL WAY			
					007.230	CO 2697	FARRELL ST			
					007.348	CO 2637	RIEDEL RD			

MARYLAND DEPARTMENT OF TRANSPORTATION  
STATE HIGHWAY ADMINISTRATION  
DATA SERVICES DIVISION

2021 HIGHWAY LOCATION REFERENCE

COUNTY: ANNE ARUNDEL  
DISTRICT: 5  
DATE: 1/19/2023  
VERSION:1.0

ROUTE NUMBER: MD 424  
DIRECTION: NORTH (INVENTORY)

ROAD NAME	FUNCTIONAL CLASS	STATE SYSTEM	NHS	MAINTENANCE	MILEPOINT	MILEPOINT DESCRIPTION	MEDIAN TYPE	MARKED LANES	AADT
DAVIDSONVILLE RD	U -Minor Arterial	STATE SECONDARY		State Highway Agency	007.350		NONE	3	18,632
					007.352	CO 2637 RIEDEL RD (SB/L)			
					007.450	CO 2636 BARGERS RD		2	
					007.500			3	
					007.680		PAINTED (UNDIV)		
					007.800	CO 2639 DUKE OF KENT DR	NONE		
					007.800	CO 5650 HYMAN LA			
					007.840			4	
					007.940	CO 4743 JEFFERY DR			
					007.990		PAINTED (UNDIV)		
					008.050	CO 4489 BARGERS RD	NONE		
					008.090	CO 4897 MARTHA GREENLEAF DR		3	
					008.230	MD 3 ROBERT CRAIN HWY			
					008.240	CO 2633 CONWAY RD			

ROUTE NUMBER: MD 435  
DIRECTION: NORTH (INVENTORY)

ROAD NAME	FUNCTIONAL CLASS	STATE SYSTEM	NHS	MAINTENANCE	MILEPOINT	MILEPOINT DESCRIPTION	MEDIAN TYPE	MARKED LANES	AADT
TAYLOR AVE	U -Minor Arterial	EVERYTHING ELSE		City or Municipal Highway Agency	000.000	MD 450 WEST ST (WB/L)	CURBED	3	12,361
					000.010		NONE	2	
		STATE SECONDARY		State Highway Agency	000.310				
					000.320	MU 2690 ROSEDALE ST			
					000.330	MU 520 CEDAR PARK RD			
					000.390	MU 1320 GLENWOOD ST			
					000.440	MU 1220 GENESSEE ST			
					000.500	MU 2080 MELROSE AVE			
					000.540		CENTER TLA (UNDIV)		
					000.735		PAINTED (UNDIV)		
					000.756		CURBED		

MARYLAND DEPARTMENT OF TRANSPORTATION  
STATE HIGHWAY ADMINISTRATION  
DATA SERVICES DIVISION

2021 HIGHWAY LOCATION REFERENCE

COUNTY: ANNE ARUNDEL  
DISTRICT: 5  
DATE: 1/19/2023  
VERSION:1.0

ROUTE NUMBER: MD 435

DIRECTION: NORTH (INVENTORY)

ROAD NAME	FUNCTIONAL CLASS	STATE SYSTEM	NHS	MAINTENANCE	MILEPOINT	MILEPOINT DESCRIPTION	MEDIAN TYPE	MARKED LANES	AADT
TAYLOR AVE	U -Minor Arterial	STATE SECONDARY		State Highway Agency	000.805 MD 70	ROWE BLVD (SB/L)	CURBED	2	12,361
					000.816 MD 70	ROWE BLVD			
					000.920 MD 436	RIDGELY AVE	NONE		
ANNAPOLIS ST					000.990 MU 120	ANNAPOLIS ST		3	
					001.056 GV 101	YEW ST			
					001.080			2	
					001.160 MD 450	BALTIMORE ANNAPOLIS BLVD			

ROUTE NUMBER: MD 436

DIRECTION: NORTH (INVENTORY)

ROAD NAME	FUNCTIONAL CLASS	STATE SYSTEM	NHS	MAINTENANCE	MILEPOINT	MILEPOINT DESCRIPTION	MEDIAN TYPE	MARKED LANES	AADT
RIDGELY AVE	U -Major Collector	STATE SECONDARY		State Highway Agency	000.000 MD 435	TAYLOR AVE	NONE	2	5,181
					000.110 MU 1270	GIDDINGS AVE			
					000.200 MU 2090	MELVIN AVE			
					000.260 MU 2150	MONTEREY AVE			
					000.370 MU 160	ARUNDEL PL			
					000.444	STRUCTURE 020081001			
					000.540 CO 2791	WEEMS CREEK DR			
					000.640 CO 2789	KIRKLEY RD			
					000.720 MD 783	RIVERVIEW AVE			
					000.771	STRUCTURE 020037001			
					000.780 RP 595	RAMP 4 FR MD 70 NB TO US 50/IS 595 EB			
					000.814 IS 595	JOHN HANSON HWY			
					000.832 IS 595	JOHN HANSON HWY (WB/L)			
					000.840 RP 595	RAMP 2 FR IS 595 WB TO MD 70 NB			
					000.900 OP 873	WILLOW RD			
					000.970 MD 784	ADEN RD			
					001.050 OP 875	NO NAME			
					001.140 CO 2776	RIDGELY AVE			

MARYLAND DEPARTMENT OF TRANSPORTATION  
STATE HIGHWAY ADMINISTRATION  
DATA SERVICES DIVISION

2021 HIGHWAY LOCATION REFERENCE

COUNTY: ANNE ARUNDEL  
DISTRICT: 5  
DATE: 1/19/2023  
VERSION:1.0

ROUTE NUMBER: MD 450  
DIRECTION: EAST (INVENTORY)

ROAD NAME	FUNCTIONAL CLASS	STATE SYSTEM	NHS	MAINTENANCE	MILEPOINT	MILEPOINT DESCRIPTION	MEDIAN TYPE	MARKED LANES	AADT
DEFENSE HWY	U -Major Collector	STATE SECONDARY		State Highway Agency	000.000	END X-REF W/ MD 3	UNPROTECTED	4	13,940
					000.000	PRINCE GEORGES CO/L			
					000.000 MD 3	ROBERT CRAIN HWY (SB/L)			
					000.000	X-REF W/ MD 3			
					000.150		CENTER TLA (UNDIV)		
					000.270 CO 6346	GOOD HOPE DR		3	
					000.270 CO 4816	PRIEST BRIDGE RD			
					000.330			2	
					000.430 CO 4025	BALDWIN AVE			
					000.490 CO 2673	TWAIN RD			
					000.720 CO 2709	COX RD	NONE		
					000.720 CO 2682	TARRYTOWN AVE			
					000.810 CO 5844	OLD WILLOW WAY			
					001.050 CO 6312	JOLIE PL			
					001.180 OP 5033	TANA LA			
					001.200 OP 4802	NANCARLES DR			
					001.760 MD 424	DAVIDSONVILLE RD			7,112
					002.410 OP 5407	NOB HILL DR			
					002.570 CO 3813	HERMITAGE HILLS DR			
					002.990 CO 4449	HALLMARK DR			
	R -Major Collector				003.630 CO 4788	HUNTWOOD DR			
					004.240		PAINTED (UNDIV)		
					004.330 CO 7027	PEBBLEBROOK CT	NONE		
					004.368		PAINTED (UNDIV)		
					004.601	STRUCTURE 020073001	NONE		
					004.620 CO 2624	ST STEPHENS CHURCH RD			
					004.660 CO 2712	RUTLAND RD			
	U -Major Collector				005.530	STRUCTURE 020072001			
					006.230 CO 4895	THE RIDGES GATEWAY			
					006.856 CO 6467	NEEDLE PINE LA			



MARYLAND DEPARTMENT OF TRANSPORTATION  
STATE HIGHWAY ADMINISTRATION  
DATA SERVICES DIVISION

2021 HIGHWAY LOCATION REFERENCE

COUNTY: ANNE ARUNDEL  
DISTRICT: 5  
DATE: 1/19/2023  
VERSION:1.0

ROUTE NUMBER: MD 450  
DIRECTION: EAST (INVENTORY)

ROAD NAME	FUNCTIONAL CLASS	STATE SYSTEM	NHS	MAINTENANCE	MILEPOINT	MILEPOINT DESCRIPTION	MEDIAN TYPE	MARKED LANES	AADT	
DEFENSE HWY	U -Major Collector	STATE SECONDARY		State Highway Agency	006.940	CO 2619	CROWNSVILLE RD	NONE	2	7,112
					006.940	CO 2815	SOUTHAVEN RD			
					007.060	CO 6497	CLIFFORD BLVD			
					007.170	CO 5927	WHITBY CT			
					007.300	IS 97	NO NAME (SB/L)			
					007.310					
					007.320	IS 97	NO NAME			
					007.780			PAINTED (UNDIV)		
					008.190	OP 4408	A AND EAGLE BLVD	NONE		
					008.360	OP 839	ALTON LA			
					008.470	CO 2814	NICHOLS RD			
					008.520			PAINTED (UNDIV)		
					008.555			CURBED		
					008.560				3	
					008.610	CO 5824	HOUSLEY RD	NONE		
	008.681			CURBED						
	008.750			CENTER TLA (UNDIV)	4					
	008.870	CO 2811	OAK CT							
	008.940				3					
	008.960	OP 840	SPRUCE LA							
	009.010				4					
	009.050	MD 178	GENERALS HWY	CURBED		31,530				
	009.200	RP 595	RAMP 8 FR MD 450 SB TO IS 595 WB							
	009.210	CO 2801	JENNIFER RD							
	009.210	RP 595	RAMP 1 FR MD 450 TO RAMP 8 (TO IS595 WB)							
	009.220			NONE		38,861				
	009.225	CO 2801	JENNIFER RD (EB/L)							
	009.225	RP 595	RAMP 2 FR RAMP 7 (FR IS595 WB) TO MD 450							
	009.230	RP 595	RAMP 7 FR IS 595 WB TO MD 450 SB							
	009.300			PAINTED (UNDIV)						
WEST ST										

MARYLAND DEPARTMENT OF TRANSPORTATION  
STATE HIGHWAY ADMINISTRATION  
DATA SERVICES DIVISION

2021 HIGHWAY LOCATION REFERENCE

COUNTY: ANNE ARUNDEL  
DISTRICT: 5  
DATE: 1/19/2023  
VERSION:1.0

ROUTE NUMBER: MD 450  
DIRECTION: EAST (INVENTORY)

ROAD NAME	FUNCTIONAL CLASS	STATE SYSTEM	NHS	MAINTENANCE	MILEPOINT	MILEPOINT DESCRIPTION	MEDIAN TYPE	MARKED LANES	AADT
WEST ST	U -Minor Arterial	STATE SECONDARY		State Highway Agency	009.335 IS 595	JOHN HANSON HWY (WB/L)	PAINTED (UNDIV)	4	38,861
					009.355 IS 595	JOHN HANSON HWY	NONE		
					009.380		CURBED		
					009.412 RP 595	RAMP 3 FR IS 595 EB TO MD 450 NB			
					009.440 CO 3266	RIVA RD	NONE		
					009.507 RP 595	RAMP 6 FR RAMP 3 (FR IS595 EB) TO MD 450			
					009.510				24,660
					009.511 RP 595	RAMP 5 FR MD 450 TO RAMP 4 (TO IS595 EB)			
					009.511 CO 2749	RIVA RD			
					009.520 RP 595	RAMP 4 FR MD 450 NB TO IS 595 EB			
					009.580 CO 2834	SOMERVILLE RD			
					009.620		CENTER TLA (UNDIV)		
					009.640 CO 2830	HOLLY AVE	CURBED		
					009.745 MD 2	SOLOMONS ISLAND RD (SB/L)			
					009.750				25,640
					009.754 MD 2	SOLOMONS ISLAND RD			
					009.800 CO 2827	WILLOW ST			
					009.860 CO 2826	HUDSON ST			
					009.918 MD 393	OLD SOLOMONS ISLAND RD (SB/L)			
					009.921 MD 393	OLD SOLOMONS ISLAND RD			
					009.960 MU 1730	KIRBY LA			
					009.990 MU 880	DAVIS ST	PAINTED (UNDIV)		
					010.060 MU 1255	GIBRALTER AVE	NONE		
					010.110 MU 1460	HICKS AVE			
					010.200 MU 2410	PAROLE ST			
					010.260 MU 1760	LEE ST			
					010.410		CENTER TLA (UNDIV)		
					010.480 MU 650	CHINQUAPIN ROUND RD	NONE		
					010.550 MU 60	ADMIRAL DR	CENTER TLA (UNDIV)		
					010.600 MU 1030	EDGEWOOD AVE	NONE		

MARYLAND DEPARTMENT OF TRANSPORTATION  
STATE HIGHWAY ADMINISTRATION  
DATA SERVICES DIVISION

2021 HIGHWAY LOCATION REFERENCE

COUNTY: ANNE ARUNDEL  
DISTRICT: 5  
DATE: 1/19/2023  
VERSION:1.0

ROUTE NUMBER: MD 450  
DIRECTION: EAST (INVENTORY)

ROAD NAME	FUNCTIONAL CLASS	STATE SYSTEM	NHS	MAINTENANCE	MILEPOINT	MILEPOINT DESCRIPTION	MEDIAN TYPE	MARKED LANES	AADT		
WEST ST	U -Minor Arterial	STATE SECONDARY		State Highway Agency	010.730	MU 1770	LEGION AVE	NONE	4	25,640	
					010.780	MU 1540	N HOMELAND AVE		2		
					010.810	MU 1530	S HOMELAND AVE	PAINTED (UNDIV)			
					010.850	MU 2980	N SOUTHWOOD AVE	CENTER TLA (UNDIV)			
					010.880	MU 2990	S SOUTHWOOD RD	PAINTED (UNDIV)			
					010.900			CENTER TLA (UNDIV)			
					010.960	MU 590	S CHERRY GROVE AVE				
					010.980	MU 570	N CHERRY GROVE AVE				
					011.030	MU 1850	LOCUST AVE				
					011.030	MU 2040	MCKENDREE AVE				
					011.110	MU 1300	GLEN AVE				
					011.140	MU 2750	RUSSELL ST				
					011.170	MU 1800	N LINDEN AVE				
					011.270	MU 3440	WOODLAWN AVE	NONE			
					011.360	MU 350	BREWER AVE				
					011.450	MU 410	BROWN ST				
					011.470			PAINTED (UNDIV)		3	
					011.494			CURBED			
					011.510	XO 75	CROSSOVER	ROUNDBOUT		2	
					011.520	MD 387	SPA RD				11,800
					011.530	XO 27	CROSSOVER	CURBED		3	
					011.600	MU 110	AMOS GARRETT BLVD	NONE		2	
					011.670	MU 2160	MONTICELLO AVE				
					011.690	MU 1630	JEFFERSON PL				
					011.720	MU 8090	ELLINGTON ALLEY				
					011.750	MU 1900	MADISON PL				
					011.750	MU 2970	SOUTHGATE AVE				
					011.850	OP 966	ALLEY				
					011.850	MU 720	COLONIAL AVE				
					011.870	MU 2200	MUNROE CT				

MARYLAND DEPARTMENT OF TRANSPORTATION  
STATE HIGHWAY ADMINISTRATION  
DATA SERVICES DIVISION

2021 HIGHWAY LOCATION REFERENCE

COUNTY: ANNE ARUNDEL  
DISTRICT: 5  
DATE: 1/19/2023  
VERSION:1.0

ROUTE NUMBER: MD 450  
DIRECTION: EAST (INVENTORY)

ROAD NAME	FUNCTIONAL CLASS	STATE SYSTEM	NHS	MAINTENANCE	MILEPOINT	MILEPOINT DESCRIPTION	MEDIAN TYPE	MARKED LANES	AADT
WEST ST	U -Minor Arterial	EVERYTHING ELSE		City or Municipal Highway Agency	011.950 MU 1740	LAFAYETTE AVE	NONE	2	11,800
					011.998 MU 3380	W WASHINGTON ST			
					012.010 MU 663	CITY GATE LA			
					012.040 MU 460	CALVERT ST			
					012.040 MU 500	CATHEDRAL ST			
CHURCH CIR					012.170 MU 660	CHURCH CIR			
					012.190 MU 1190	FRANKLIN ST			
					012.200 MU 2960	SOUTH ST			
					012.230 MU 960	DUKE OF GLOUCESTER ST			
					012.240 MU 1920	MAIN ST			7,930
					012.250 MU 2800	SCHOOL ST			
COLLEGE AVE					012.280 MU 660	CHURCH CIR			
					012.337 MD 70	ROWE BLVD (SB/L)			
					012.343 MD 70	BLADEN ST			
					012.400 MU 2290	NORTH ST			
					012.400 MU 2760	ST JOHNS ST			
					012.470 MU 2540	PRINCE GEORGE ST			
KING GEORGE ST					012.560 MU 710	COLLEGE AVE			
					012.560 MU 1710	KING GEORGE ST			
					012.610 MU 3325	WAGNER ST			
		STATE SECONDARY		State Highway Agency	012.840				
					012.861	STRUCTURE 020071001			
					012.973 GV 81	VANDERGRIFT RD			
					013.106 GV 101	YEW ST			
BALTIMORE ANNAPOLIS BLVD	U -Principal Arterial - Other		NHS		013.200 MD 435	ANNAPOLIS ST			18,153
					013.320 GV 102	BOWYER RD			
					013.320 GV 60	PERRY CIR			
					013.430 GV 61	BADGER RD			
					013.458 GV 93	LONGSHAW RD			
					013.533 GV 95	RAMSEY RD			

MARYLAND DEPARTMENT OF TRANSPORTATION  
STATE HIGHWAY ADMINISTRATION  
DATA SERVICES DIVISION

2021 HIGHWAY LOCATION REFERENCE

COUNTY: ANNE ARUNDEL  
DISTRICT: 5  
DATE: 1/19/2023  
VERSION:1.0

ROUTE NUMBER: MD 450  
DIRECTION: EAST (INVENTORY)

ROAD NAME	FUNCTIONAL CLASS	STATE SYSTEM	NHS	MAINTENANCE	MILEPOINT	MILEPOINT DESCRIPTION	MEDIAN TYPE	MARKED LANES	AADT
BALTIMORE ANNAPOLIS BLVD	U-Principal Arterial - Other	STATE SECONDARY	NHS	State Highway Agency	013.607	STRUCTURE 020070001	NONE	2	18,153
					014.140 MD 648 AB	NO NAME			
					014.150	STRUCTURE 020070001	PAINTED (UNDIV)		
					014.160			3	
GOV RITCHIE HWY					014.188 MD 648 A	BALTO ANNAPOLIS BLVD	UNPROTECTED		
					014.320		POSITIVE BARRIER	4	
					014.400		UNPROTECTED		
					014.420 XO 450	CROSSOVER			
					014.520 CO 2548	RITCHIE RD			
					014.720 OP 767	WAVELAND FARM RD			
					014.800 OP 768	BRICE LA			
					014.973 XO 113	CROSSOVER			
					015.040 XO 92	CROSSOVER	POSITIVE BARRIER		
					015.040 CO 2562	E SEVERN RIDGE RD			
					015.080		UNPROTECTED		
					015.090 CO 3566	W SEVERN RIDGE RD			
					015.290 CO 5254	BOULTERS WAY		3	
					015.350 RP 50	RAMP 4 FR MD 450 NB TO MD 2 EB			
					015.380		POSITIVE BARRIER		
					015.407		UNPROTECTED		
					015.420 RP 50	RAMP 5 FR MD 2 SB TO MD 450 EB	NONE	1	6,085
					015.590 RP 50	RAMP 3 FR RAMP 6 (FR US50 EB) TO MD 450		2	
					015.607 US 50	BLUE STAR MEMORIAL HWY			
					015.610	EXIT #27 (US 50)			
					015.610 MD 2	GOV RITCHIE HWY			
					015.610 RP 50	RAMP 10 FR MD 2 SB TO US 50 EB			

MARYLAND DEPARTMENT OF TRANSPORTATION  
STATE HIGHWAY ADMINISTRATION  
DATA SERVICES DIVISION

2021 HIGHWAY LOCATION REFERENCE

COUNTY: ANNE ARUNDEL  
DISTRICT: 5  
DATE: 1/19/2023  
VERSION:1.0

ROUTE NUMBER: MD 468  
DIRECTION: NORTH (INVENTORY)

ROAD NAME	FUNCTIONAL CLASS	STATE SYSTEM	NHS	MAINTENANCE	MILEPOINT	MILEPOINT DESCRIPTION	MEDIAN TYPE	MARKED LANES	AADT	
SHADYSIDE RD	U -Major Collector	STATE SECONDARY		State Highway Agency	000.000	CO 3382	SNUG HARBOR RD	NONE	2	8,660
					000.000	CO 3377	W SHADYSIDE RD			
	U -Minor Arterial				000.090	CO 3372	STEAMBOAT RD			
					000.140	OP 1048	JUNIPER ST			
					000.180	OP 5567	HAWTHORNE ST			
					000.230	CO 3357	AVALON BLVD			
					000.310	CO 3395	SHADY REST RD			
					000.720	CO 3355	WEST RIVER RD			
					000.890	CO 3396	CEDARHURST RD			
					000.970	CO 3410	BAY BREEZE RD			
					001.150	CO 3409	COLUMBIA BEACH RD			
					001.150	CO 3354	SCOTT TOWN RD			
					001.360	CO 3353	NICK RD			
					001.650	CO 3411	DENT RD			
					002.040	CO 3412	DEEP COVE RD			
					002.470	CO 6100	SOUTH CREEK VIEW WAY			
					MUDDY CREEK RD	U -Major Collector	002.830			
002.950	CO 3345	CHALK PT RD								
003.355	CO 6619	LAVENDER CT								
003.550	CO 3344	SWAMP CIRCLE RD								
003.810	CO 5786	PLANTATION BLVD								
003.810	CO 3339	SUDLEY RD								
004.520	CO 3336	SHADY OAKS RD								
004.600	CO 3520	OLD SUDLEY RD								
004.960	OP 1039	HOLLY LANDING RD								
005.560	CO 3519	CRANDELL RD								
006.020	OP 1037	NO NAME								
	R -Major Collector	006.230	MD 255	OWENSVILLE RD			PAINTED (UNDIV)			
		006.290								
		006.680	CO 3326	CUMBERSTONE RD						NONE

MARYLAND DEPARTMENT OF TRANSPORTATION  
STATE HIGHWAY ADMINISTRATION  
DATA SERVICES DIVISION

2021 HIGHWAY LOCATION REFERENCE

COUNTY: ANNE ARUNDEL  
DISTRICT: 5  
DATE: 1/19/2023  
VERSION:1.0

ROUTE NUMBER: MD 468  
DIRECTION: NORTH (INVENTORY)

ROAD NAME	FUNCTIONAL CLASS	STATE SYSTEM	NHS	MAINTENANCE	MILEPOINT	MILEPOINT DESCRIPTION	MEDIAN TYPE	MARKED LANES	AADT		
MUDDY CREEK RD	R -Major Collector	STATE SECONDARY		State Highway Agency	007.330	CO 3324	LANSDALE RD	NONE	2	9,872	
					007.750	CO 3324	LANSDALE RD				
					008.660	CO 4649	OLD MUDDY CREEK RD				
					008.790	CO 3322	MILL SWAMP RD				
					008.790	CO 3323	OLD MILL SWAMP RD				
					009.280	CO 3321	COLLINS RD				
					009.280	CO 3320	FIDDLERS HILL RD				
	U -Major Collector					009.660	MD 468 B	MD 468 SPUR			
						010.240	CO 3155	CONTEES WHARF RD			
						010.240	CO 3153	SOUTH RIVER CLUBHOUSE RD			
						010.420	CO 4654	CLYDESDALE RD			
						010.710	CO 4654	CLYDESDALE RD			
						011.105					3
						011.190	MD 214	CENTRAL AVE			

ROUTE NUMBER: MD 468 B  
DIRECTION: EAST (INVENTORY)

ROAD NAME	FUNCTIONAL CLASS	STATE SYSTEM	NHS	MAINTENANCE	MILEPOINT	MILEPOINT DESCRIPTION	MEDIAN TYPE	MARKED LANES	AADT	
MD 468 SPUR	R -Local	STATE SECONDARY		State Highway Agency	000.000	MD 468	MUDDY CREEK RD	NONE	2	0
					000.010		ROAD END - GATE/BARRICADE			

ROUTE NUMBER: MD 553 A  
DIRECTION: NORTH (INVENTORY)

ROAD NAME	FUNCTIONAL CLASS	STATE SYSTEM	NHS	MAINTENANCE	MILEPOINT	MILEPOINT DESCRIPTION	MEDIAN TYPE	MARKED LANES	AADT	
SOUTH RIVER RD S	U -Local	STATE SECONDARY		State Highway Agency	000.000	CO 3064	VIRGINIA AVE	NONE	2	0
					000.005	MD 2	SOLOMONS ISLAND RD			
					000.160	MD 553 D	LEELAND RD			
					000.200		ROAD END - GATE TO MARINA			

MARYLAND DEPARTMENT OF TRANSPORTATION  
STATE HIGHWAY ADMINISTRATION  
DATA SERVICES DIVISION

2021 HIGHWAY LOCATION REFERENCE

COUNTY: ANNE ARUNDEL  
DISTRICT: 5  
DATE: 1/19/2023  
VERSION:1.0

ROUTE NUMBER: MD 553 B  
DIRECTION: NORTH (INVENTORY)

ROAD NAME	FUNCTIONAL CLASS	STATE SYSTEM	NHS	MAINTENANCE	MILEPOINT	MILEPOINT DESCRIPTION	MEDIAN TYPE	MARKED LANES	AADT
OLD S RIVER RD	U -Local	STATE SECONDARY		State Highway Agency	000.000	ROAD END	NONE	2	0
					000.090 MD 553 C	SOUTH RIVER RD			
					000.266 MD 2	SOLOMONS ISLAND RD			
					000.270 CO 2865	OAK GROVE RD			

ROUTE NUMBER: MD 553 C  
DIRECTION: NORTH (INVENTORY)

ROAD NAME	FUNCTIONAL CLASS	STATE SYSTEM	NHS	MAINTENANCE	MILEPOINT	MILEPOINT DESCRIPTION	MEDIAN TYPE	MARKED LANES	AADT
SOUTH RIVER RD	U -Local	STATE SECONDARY		State Highway Agency	000.000 MD 553 B	OLD S RIVER RD	NONE	2	0
					000.096 MD 2	SOLOMONS ISLAND RD			
					000.104 MD 2	SOLOMONS ISLAND RD (SB/L)			
					000.250	ROAD END - GUARDRAIL			

ROUTE NUMBER: MD 553 D  
DIRECTION: EAST (INVENTORY)

ROAD NAME	FUNCTIONAL CLASS	STATE SYSTEM	NHS	MAINTENANCE	MILEPOINT	MILEPOINT DESCRIPTION	MEDIAN TYPE	MARKED LANES	AADT
LEELAND RD	U -Local	STATE SECONDARY		State Highway Agency	000.000 MD 553 A	SOUTH RIVER RD S	NONE	2	0
					000.100 OP 977	NO NAME			

ROUTE NUMBER: MD 607  
DIRECTION: NORTH (INVENTORY)

ROAD NAME	FUNCTIONAL CLASS	STATE SYSTEM	NHS	MAINTENANCE	MILEPOINT	MILEPOINT DESCRIPTION	MEDIAN TYPE	MARKED LANES	AADT
MAGOTHY BRIDGE RD	U -Minor Arterial	STATE SECONDARY		State Highway Agency	000.000 CO 2041	MAGOTHY BRIDGE RD	NONE	2	19,660
					000.000 CO 4919	SEABORNE DR			
					000.000 CO 2009	WOODS RD			
					000.300		CURBED		
					000.431 MD 100	NO NAME			
	U -Principal Arterial - Other		NHS		000.440			3	



MARYLAND DEPARTMENT OF TRANSPORTATION  
STATE HIGHWAY ADMINISTRATION  
DATA SERVICES DIVISION

2021 HIGHWAY LOCATION REFERENCE

COUNTY: ANNE ARUNDEL  
DISTRICT: 5  
DATE: 1/19/2023  
VERSION:1.0

ROUTE NUMBER: MD 607  
DIRECTION: NORTH (INVENTORY)

ROAD NAME	FUNCTIONAL CLASS	STATE SYSTEM	NHS	MAINTENANCE	MILEPOINT	MILEPOINT DESCRIPTION	MEDIAN TYPE	MARKED LANES	AADT
MAGOTHY BRIDGE RD	U -Principal Arterial – Other	STATE SECONDARY	NHS	State Highway Agency	000.448 MD 100	NO NAME (WB/L)	CURBED	3	19,660
					000.570		PAINTED (UNDIV)		
					000.584			2	
					000.700		NONE	3	
HOG NECK RD					000.780 MD 177	MOUNTAIN RD		2	
					000.860 CO 3894	WESTWOOD MANOR WAY			
					000.870		PAINTED (UNDIV)		
					000.890 CO 1869	BELLE OF GEORGIA AVE			
					000.970 CO 1874	ALBERTA AVE	NONE		
					001.050 CO 4836	TOWER BRIDGE DR			
					001.360 CO 5249	ELIZABETH RD			
					001.363			3	
					001.460			2	
					001.540 MD 173	FORT SMALLWOOD RD			

ROUTE NUMBER: MD 642  
DIRECTION: EAST (INVENTORY)

ROAD NAME	FUNCTIONAL CLASS	STATE SYSTEM	NHS	MAINTENANCE	MILEPOINT	MILEPOINT DESCRIPTION	MEDIAN TYPE	MARKED LANES	AADT
GREENLAND BEACH RD	U -Local	STATE SECONDARY		State Highway Agency	000.000 MD 173	FORT SMALLWOOD RD	NONE	1	0
					000.030			2	
					000.080 CO 1577	GREENLAND BEACH RD			

ROUTE NUMBER: MD 645 B  
DIRECTION: EAST (INVENTORY)

ROAD NAME	FUNCTIONAL CLASS	STATE SYSTEM	NHS	MAINTENANCE	MILEPOINT	MILEPOINT DESCRIPTION	MEDIAN TYPE	MARKED LANES	AADT
OLD DORSEY RD	U -Local	STATE SECONDARY		State Highway Agency	000.000 OP 288	RAILROAD AVE	NONE	2	0
					000.080 MD 645 D	OLD DORSEY RD			
					000.120	ROAD END			

MARYLAND DEPARTMENT OF TRANSPORTATION  
STATE HIGHWAY ADMINISTRATION  
DATA SERVICES DIVISION

2021 HIGHWAY LOCATION REFERENCE

COUNTY: ANNE ARUNDEL  
DISTRICT: 5  
DATE: 1/19/2023  
VERSION:1.0

ROUTE NUMBER: MD 645 D  
DIRECTION: NORTH (INVENTORY)

ROAD NAME	FUNCTIONAL CLASS	STATE SYSTEM	NHS	MAINTENANCE	MILEPOINT	MILEPOINT DESCRIPTION	MEDIAN TYPE	MARKED LANES	AADT
OLD DORSEY RD	U -Local	STATE SECONDARY		State Highway Agency	000.000 MD 645 B	OLD DORSEY RD	NONE	2	0
					000.030 MD 176	DORSEY RD			

ROUTE NUMBER: MD 648 A  
DIRECTION: NORTH (INVENTORY)

ROAD NAME	FUNCTIONAL CLASS	STATE SYSTEM	NHS	MAINTENANCE	MILEPOINT	MILEPOINT DESCRIPTION	MEDIAN TYPE	MARKED LANES	AADT
BALTO ANNAPOLIS BLVD	U -Major Collector	STATE SECONDARY		State Highway Agency	000.000 MD 450	GOV RITCHIE HWY	NONE	2	9,270
					000.060 MD 648 AB	NO NAME			
					000.240 CO 2545	FERRY FARMS RD			
					000.240 CO 2546	HOMWOOD RD			
					000.380 CO 2544	ELMWOOD RD	PAINTED (UNDIV)		
					000.460 MD 672	GREENBURY POINT RD	NONE		
	U -Local				000.650 CO 2551	CARVEL DR			
					000.880 CO 5176	SHARPE RD			
					000.880 MD 179	ST MARGARETS RD			
					001.460 CO 2562	E SEVERN RIDGE RD			
					001.665 CO 2563	MEADOW GATE DR			
					001.675 CO 2563	MEADOW GATE DR (WB/L)			
					001.780 CO 5516	MOUNT OAK PL			
					002.087	ROAD END - BARRICADE			

ROUTE NUMBER: MD 648 AA  
DIRECTION: NORTH (INVENTORY)

ROAD NAME	FUNCTIONAL CLASS	STATE SYSTEM	NHS	MAINTENANCE	MILEPOINT	MILEPOINT DESCRIPTION	MEDIAN TYPE	MARKED LANES	AADT
ASBURY DR	U -Local	STATE SECONDARY		State Highway Agency	000.000 CO 5625	LEELYN DR	NONE	2	0
					000.060 CO 3646	ROBINSON LANDING RD			
					000.190 CO 5006	JAMAR DR			
					000.190 CO 6522	WINDROSE LA			
					000.260 OP 648	VINTON LA			

MARYLAND DEPARTMENT OF TRANSPORTATION  
STATE HIGHWAY ADMINISTRATION  
DATA SERVICES DIVISION

2021 HIGHWAY LOCATION REFERENCE

COUNTY: ANNE ARUNDEL  
DISTRICT: 5  
DATE: 1/19/2023  
VERSION:1.0

ROUTE NUMBER: MD 648 AA  
DIRECTION: NORTH (INVENTORY)

ROAD NAME	FUNCTIONAL CLASS	STATE SYSTEM	NHS	MAINTENANCE	MILEPOINT	MILEPOINT DESCRIPTION	MEDIAN TYPE	MARKED LANES	AADT
ASBURY DR	U -Local	STATE SECONDARY		State Highway Agency	000.480 MD 648 H	BALTO ANNAPOLIS BLVD	NONE	2	0

ROUTE NUMBER: MD 648 AB  
DIRECTION: WEST (INVENTORY)

ROAD NAME	FUNCTIONAL CLASS	STATE SYSTEM	NHS	MAINTENANCE	MILEPOINT	MILEPOINT DESCRIPTION	MEDIAN TYPE	MARKED LANES	AADT
NO NAME	U -Local	STATE SECONDARY		State Highway Agency	000.000 MD 648 A	BALTO ANNAPOLIS BLVD	NONE	2	0
					000.070 MD 450	BALTIMORE ANNAPOLIS BLVD			

ROUTE NUMBER: MD 648 D  
DIRECTION: NORTH (INVENTORY)

ROAD NAME	FUNCTIONAL CLASS	STATE SYSTEM	NHS	MAINTENANCE	MILEPOINT	MILEPOINT DESCRIPTION	MEDIAN TYPE	MARKED LANES	AADT
BALTO ANNAPOLIS BLVD	U -Major Collector	STATE SECONDARY		State Highway Agency	000.000 MD 2	GOV RITCHIE HWY	NONE	2	8,415
					000.012 MD 2	GOV RITCHIE HWY (SB/L)			
					000.240 CO 2587	JOYCE LA			
					000.526 CO 4067	GLEN OBAN DR (EB/L)			
					000.534 CO 4067	GLEN OBAN DR			
					000.910 CO 3958	ASQUITHOAKS LA			
					000.980 CO 3959	ASQUITHVIEW LA			
					001.090 CO 2235	OLD COUNTY RD			
					001.834		PAINTED (UNDIV)		
					002.144 CO 2334	JONES STATION RD			
					002.320 CO 2254	HOYLE LA	NONE		
					002.910 CO 5248	BALDY AVE			
					003.050 CO 2238	ROUND BAY RD			
					003.340 CO 4572	BRANDYWINE AVE	PAINTED (UNDIV)		
					003.430 CO 2333	CYPRESS CREEK RD	NONE		
					003.490 CO 3641	EVERGREEN RD	PAINTED (UNDIV)		
					003.530 OP 5687	ENT WOODS MEM CHURCH	NONE		
					003.610 CO 2231	RIGGS AVE			

MARYLAND DEPARTMENT OF TRANSPORTATION  
STATE HIGHWAY ADMINISTRATION  
DATA SERVICES DIVISION

2021 HIGHWAY LOCATION REFERENCE

COUNTY: ANNE ARUNDEL  
DISTRICT: 5  
DATE: 1/19/2023  
VERSION:1.0

ROUTE NUMBER: MD 648 D

DIRECTION: NORTH (INVENTORY)

ROAD NAME	FUNCTIONAL CLASS	STATE SYSTEM	NHS	MAINTENANCE	MILEPOINT	MILEPOINT DESCRIPTION	MEDIAN TYPE	MARKED LANES	AADT	
BALTO ANNAPOLIS BLVD	U -Major Collector	STATE SECONDARY		State Highway Agency	003.610	CO 6960	W MCKINSEY RD	NONE	2	8,415
					003.840	CO 2214	ADMIRAL RD			
					003.960	CO 2214	ADMIRAL RD			
					004.080	CO 2211	MARBURY RD			
					004.120					
					004.130					
					004.158	MD 2	GOV RITCHIE HWY (SB/L)			
					004.180	MD 2	GOV RITCHIE HWY			

ROUTE NUMBER: MD 648 E

DIRECTION: NORTH (INVENTORY)

ROAD NAME	FUNCTIONAL CLASS	STATE SYSTEM	NHS	MAINTENANCE	MILEPOINT	MILEPOINT DESCRIPTION	MEDIAN TYPE	MARKED LANES	AADT	
BALTO ANNAPOLIS BLVD	U -Minor Arterial	STATE SECONDARY		State Highway Agency	000.000	CO 4505	JUMPERS HOLE RD	PAINTED (UNDIV)	3	17,335
					000.004	MD 177	MOUNTAIN RD (WB/L)			
					000.128			CENTER TLA (UNDIV)	2	
					000.133					
					000.250	CO 1522	CEDARCLIFF DR	NONE		
					000.390	CO 1531	HARRIET DR			
					000.520	CO 4694	FAYWOOD AVE			
					000.560	CO 1533	KEMPTON RD			
					000.720	CO 1537	PHYLLIS DR			
					000.720	OP 425	SOUTHBRIDGE DR			
					000.820	CO 4338	CLARA CIR			
					000.820	CO 775	HENSON RD			
					000.880	CO 774	NORMANDY DR			
					000.930	CO 777	SCOTT AVE			
					000.950	CO 773	BERTRAM DR			
					000.990	CO 778	SUMAC RD			
					001.070	CO 4237	MARLEY NECK BLVD			

MARYLAND DEPARTMENT OF TRANSPORTATION  
STATE HIGHWAY ADMINISTRATION  
DATA SERVICES DIVISION

2021 HIGHWAY LOCATION REFERENCE

COUNTY: ANNE ARUNDEL  
DISTRICT: 5  
DATE: 1/19/2023  
VERSION:1.0

ROUTE NUMBER: MD 648 E  
DIRECTION: NORTH (INVENTORY)

ROAD NAME	FUNCTIONAL CLASS	STATE SYSTEM	NHS	MAINTENANCE	MILEPOINT	MILEPOINT DESCRIPTION	MEDIAN TYPE	MARKED LANES	AADT
BALTO ANNAPOLIS BLVD	U -Minor Arterial	STATE SECONDARY		State Highway Agency	001.140		CENTER TLA (UNDIV)	2	17,335
					001.203		PAINTED (UNDIV)		
					001.245	OP 7023 CEDAR PL			
					001.330	CO 426 MARLEY NECK RD	NONE		
					001.360		PAINTED (UNDIV)		
					001.380		CENTER TLA (UNDIV)		
					001.390	CO 760 QUEEN ANNE RD			
					001.440	CO 759 MCGUIRK DR			
					001.480	CO 757 SUMMIT AVE			
					001.510	CO 748 HOLLAWAY RD	PAINTED (UNDIV)		
					001.550			3	
					001.570			4	
					001.637	STRUCTURE 020074001			
					001.716		CURBED		
					001.768	MD 270 FURNACE BRANCH RD			
					001.772	MD 270 FURNACE BRANCH RD (SB/L)			
					001.820	RP 10 RAMP 2 FR MD 648E WB TO MD 10 NB			
					001.900	XO 42 CROSSOVER			
					001.900	RP 10 RAMP 3 FR MD 648E EB TO RAMP 2 (TO MD10)			
					001.957	STRUCTURE 020116001			
					001.975	RP 10 RAMP 1 FR MD 10 NB TO MD 648E WB			
					001.981	MD 10 ARUNDEL EXPWY			
					001.990	STRUCTURE 020116001		5	11,055
					001.998	MD 10 ARUNDEL EXPWY (SB/L)			
					002.004	XO 38 CROSSOVER			
					002.004	RP 10 RAMP 5 FR MD 10 SB TO MD 648E EB			
					002.050			4	
					002.080	RP 10 RAMP 8 FR MD 10 SB TO MD 648E WB			
					002.200	CO 731 PILLSBURY PL	CENTER TLA (UNDIV)		
					002.280	CO 732 BINKEY RD			

MARYLAND DEPARTMENT OF TRANSPORTATION  
STATE HIGHWAY ADMINISTRATION  
DATA SERVICES DIVISION

2021 HIGHWAY LOCATION REFERENCE

COUNTY: ANNE ARUNDEL  
DISTRICT: 5  
DATE: 1/19/2023  
VERSION:1.0

ROUTE NUMBER: MD 648 E

DIRECTION: NORTH (INVENTORY)

ROAD NAME	FUNCTIONAL CLASS	STATE SYSTEM	NHS	MAINTENANCE	MILEPOINT	MILEPOINT DESCRIPTION	MEDIAN TYPE	MARKED LANES	AADT
BALTO ANNAPOLIS BLVD	U -Minor Arterial	STATE SECONDARY		State Highway Agency	002.315		NONE	2	11,055
					002.330	CO 733 CHESTER CIR			
					002.340	CO 4269 GLEN OAK AVE			
					002.450	CO 706 AMBERLY RD			
					002.450	CO 728 HARDING RD			
					002.490		PAINTED (UNDIV)		
					002.660	CO 667 GLEN RD	NONE		
					002.695		CENTER TLA (UNDIV)		
					002.810	CO 670 KUETHE RD	NONE		
					002.832		PAINTED (UNDIV)		
					002.970	CO 671 O ST NE	NONE		
					003.060	MD 2 GOV RITCHIE HWY			
					003.070		CURBED	3	14,520
					003.080	MD 2 GOV RITCHIE HWY (SB/L)			
					003.120			4	
					003.150	CO 6845 BARBARA MOELLER WAY			
					003.210		PAINTED (UNDIV)		
					003.230	CO 654 DELAWARE AVE	NONE		
					003.290	MD 3 BU CRAIN HWY		3	
					003.330	OP 207 PLATZER LA SW	PAINTED (UNDIV)		
					003.420	CO 6564 OAK LA NW	NONE	2	
					003.510	CO 649 MAPLE LA NW			
					003.560	CO 650 CHESTNUT LA			
					003.600	CO 651 LINDEN LA NW			
					003.718		PAINTED (UNDIV)		
					003.730			3	
					003.810	CO 3616 8TH AVE NW	NONE	4	
					003.810	MD 176 DORSEY RD			
			NOT NHS		004.100	CO 534 EASTERN ST	CURBED		
					004.170	RP 97 RAMP 2 FR MD 648E WB TO IS 97 NB			

MARYLAND DEPARTMENT OF TRANSPORTATION  
STATE HIGHWAY ADMINISTRATION  
DATA SERVICES DIVISION

2021 HIGHWAY LOCATION REFERENCE

COUNTY: ANNE ARUNDEL  
DISTRICT: 5  
DATE: 1/19/2023  
VERSION:1.0

ROUTE NUMBER: MD 648 E  
DIRECTION: NORTH (INVENTORY)

ROAD NAME	FUNCTIONAL CLASS	STATE SYSTEM	NHS	MAINTENANCE	MILEPOINT	MILEPOINT DESCRIPTION	MEDIAN TYPE	MARKED LANES	AADT
BALTO ANNAPOLIS BLVD	U -Minor Arterial	STATE SECONDARY	NOT NH	State Highway Agency	004.210 XO 63	CROSSOVER	CURBED	4	14,520
					004.210 RP 97	RAMP 3 FR MD 648E EB TO RAMP 2 (IS97 NB)			
					004.260 RP 97	RAMP 1 FR IS 97 NB TO MD 648E WB			
					004.281 IS 97	NO NAME			
					004.290	EXIT #16			16,403
					004.295 IS 97	NO NAME (SB/L)			
					004.310 RP 97	RAMP 7 FR MD 648E WB TO IS 97 SB			
					004.360 XO 62	CROSSOVER			
					004.360 RP 97	RAMP 5 FR RAMP 8 (FR IS97 SB) TO MD 648E			
					004.400 RP 97	RAMP 8 FR IS 97 SB TO MD 648E WB			
					004.440		CENTER TLA (UNDIV)	3	
					004.490			2	
					004.500 CO 572	BREMER DR	PAINTED (UNDIV)		
					004.560 CO 571	WELLS AVE	NONE		
					004.580 CO 199	BROADVIEW BLVD			
					004.640 CO 569	FERDINAND AVE			
					004.810 CO 554	FERNDALE RD			
					004.850 CO 241	OAKLEIGH AVE			
					004.940 CO 242	WELLHAM AVE			
					005.030 CO 240	EUGENIA AVE			
					005.090 CO 239	FERNDALE AVE			
					005.100 CO 562	HOLLINS FERRY RD			
					005.100 CO 198	ORCHARD RD			
					005.170 CO 227	5TH AVE			
					005.230 CO 3865	4TH AVE			
					005.290 CO 3974	WINDY HILL LA			
					005.340 CO 218	2ND AVE N			
					005.340 CO 5490	LINDALE WOODS AVE			
					005.373		PAINTED (UNDIV)		
					005.420 CO 6575	1ST AVE E	NONE		

MARYLAND DEPARTMENT OF TRANSPORTATION  
STATE HIGHWAY ADMINISTRATION  
DATA SERVICES DIVISION

2021 HIGHWAY LOCATION REFERENCE

COUNTY: ANNE ARUNDEL  
DISTRICT: 5  
DATE: 1/19/2023  
VERSION:1.0

ROUTE NUMBER: MD 648 E  
DIRECTION: NORTH (INVENTORY)

ROAD NAME	FUNCTIONAL CLASS	STATE SYSTEM	NHS	MAINTENANCE	MILEPOINT	MILEPOINT DESCRIPTION	MEDIAN TYPE	MARKED LANES	AADT
BALTO ANNAPOLIS BLVD	U -Minor Arterial	STATE SECONDARY		State Highway Agency	005.420	CO 217 1ST AVE W	NONE	2	16,403
					005.460	CO 221 WILLOWDALE AVE			
					005.500	CO 5118 CEDAR TREE RD			
					005.570	CO 5745 SANDY RIDGE DR			
					005.640	CO 223 BIRCH AVE			
					005.911			3	
					005.957			4	
					005.980	CO 185 EDGEWOOD RD			
					006.070	CO 273 FURNACE BRANCH RD			
					006.160	CO 4235 SCHULAMAR RD			
					006.210	CO 165 ARMISTEAD ST			
					006.260	MD 169 E MAPLE RD			20,193
					006.290		CURBED		
					006.300	RP 695 RAMP 4 FR MD 648E NB TO IS 695 EB			
					006.350	RP 695 RAMP 5 FR MD 648E TO RAMP 4 (TO IS695)			
					006.401	STRUCTURE 020057001			
					006.413	IS 695 BALTO BELTWAY (OUTER LOOP)			
					006.420	RP 97 RAMP 6 FR IS 695 EB TO IS 97 SB			
					006.430	EXIT #5			14,715
					006.442	IS 695 BALTO BELTWAY (INNER LOOP)			
					006.449	RP 695 RAMP 1 FR MD 648E NB TO IS 695 WB			
					006.520	RP 695 RAMP 1 FR MD 648E NB TO IS 695 WB			
					006.530	CO 79 LYNVUE RD			
					006.530	RP 695 RAMP 8 FR MD 648E TO RAMP 1 (TO IS695)			
					006.540	RP 695 RAMP 7 FR RAMP 2 (FR IS695) TO MD 648E			
					006.560	RP 695 RAMP 2 FR IS 695 WB TO MD 648E NB			
					006.660	CO 4396 GROVE RIDGE CT	NONE		
					006.660	CO 164 HAMMONDS LA			
					006.691			3	
					006.730			2	



MARYLAND DEPARTMENT OF TRANSPORTATION  
STATE HIGHWAY ADMINISTRATION  
DATA SERVICES DIVISION

2021 HIGHWAY LOCATION REFERENCE

COUNTY: ANNE ARUNDEL  
DISTRICT: 5  
DATE: 1/19/2023  
VERSION:1.0

ROUTE NUMBER: MD 648 E  
DIRECTION: NORTH (INVENTORY)

ROAD NAME	FUNCTIONAL CLASS	STATE SYSTEM	NHS	MAINTENANCE	MILEPOINT	MILEPOINT DESCRIPTION	MEDIAN TYPE	MARKED LANES	AADT
BALTO ANNAPOLIS BLVD	U -Minor Arterial	STATE SECONDARY		State Highway Agency	006.950		NONE	3	14,715
					007.001			2	
					007.050	MD 170 BELLE GROVE RD			11,183
					007.094		PAINTED (UNDIV)		
					007.180	CO 81 BOULEVARD PL	NONE		
					007.210	CO 94 LAKE FRONT DR			
					007.530	MD 168 NURSERY RD			8,161
					007.530	CO 117 SHENANDOAH AVE			
					007.783	STRUCTURE 020056001			
					007.830	BALTIMORE CO/L			
					007.830	MD 648 E OLD ANNAPOLIS RD			

ROUTE NUMBER: MD 648 F  
DIRECTION: NORTH (INVENTORY)

ROAD NAME	FUNCTIONAL CLASS	STATE SYSTEM	NHS	MAINTENANCE	MILEPOINT	MILEPOINT DESCRIPTION	MEDIAN TYPE	MARKED LANES	AADT
BALTO ANNAPOLIS BLVD	U -Local	STATE SECONDARY		State Highway Agency	000.000	US 50 BLUE STAR MEMORIAL HWY (WB/L)	NONE	2	823
					000.370	CO 5039 OLD STURBRIDGE RD			
					000.560			1	
					000.610	MD 2 GOV RITCHIE HWY			

ROUTE NUMBER: MD 648 G  
DIRECTION: NORTH (INVENTORY)

ROAD NAME	FUNCTIONAL CLASS	STATE SYSTEM	NHS	MAINTENANCE	MILEPOINT	MILEPOINT DESCRIPTION	MEDIAN TYPE	MARKED LANES	AADT
BALTO ANNAPOLIS BLVD	U -Local	STATE SECONDARY		State Highway Agency	000.000	MD 648 E BALTO ANNAPOLIS BLVD (SB/L)	NONE	2	0
					000.000	MD 270 FURNACE BRANCH RD			
					000.050	CO 7070 BALTO ANNAPOLIS BLVD			
					000.050	MD 648 I MCGIVNEY WAY			

MARYLAND DEPARTMENT OF TRANSPORTATION  
STATE HIGHWAY ADMINISTRATION  
DATA SERVICES DIVISION

2021 HIGHWAY LOCATION REFERENCE

COUNTY: ANNE ARUNDEL  
DISTRICT: 5  
DATE: 1/19/2023  
VERSION:1.0

ROUTE NUMBER: MD 648 H

DIRECTION: NORTH (INVENTORY)

ROAD NAME	FUNCTIONAL CLASS	STATE SYSTEM	NHS	MAINTENANCE	MILEPOINT	MILEPOINT DESCRIPTION	MEDIAN TYPE	MARKED LANES	AADT
BALTO ANNAPOLIS BLVD	U -Minor Arterial	STATE SECONDARY		State Highway Agency	000.000	CO 2150 WHITE RD	NONE	2	15,085
					000.006	MD 2 GOV RITCHIE HWY			
					000.134	STRUCTURE 020188001			
					000.220	MD 648 AA ASBURY DR			
					000.288	CO 2136 BERRYWOOD DR			
					000.290	CO 3667 SIMMONS LA		3	
					000.292	CO 2136 BERRYWOOD DR (WB/L)			
					000.329			2	
					000.380	CO 5473 TARKS LA	PAINTED (UNDIV)		
					000.450	OP 646 ODEN RD	NONE		
					000.460	CO 4880 WILETT DR			
					000.480	CO 2146 HILLS RD			
					000.630	CO 2147 DENNIS RD	PAINTED (UNDIV)		
					000.670	CO 2131 LOWER MAGOTHY BEACH RD	NONE		
					000.710		PAINTED (UNDIV)		
					000.860	CO 5472 BOLDEN CT	NONE		
					000.860	CO 4130 LAGUNA CIR			
					001.100	CO 2126 RIVERDALE RD			
					001.120	OP 607 MCQUAY RD			
					001.190	CO 2130 PERTCH RD			
					001.280	CO 5200 OLD MAGOTHY BRIDGE RD			
					001.320	CO 4303 OLD EARLEIGH HEIGHTS RD			
					001.380	CO 2041 MAGOTHY BRIDGE RD			6,245
					001.698	CO 2105 ULLMAN RD			
					001.702	CO 2105 ULLMAN RD (WB/L)			
					001.900		PAINTED (UNDIV)		
					001.980	CO 1607 CATHERINE AVE	NONE		
					001.980	CO 2069 PASADENA RD			
					002.012		PAINTED (UNDIV)		
					002.100	CO 7100 FAWN AVE	NONE		

MARYLAND DEPARTMENT OF TRANSPORTATION  
STATE HIGHWAY ADMINISTRATION  
DATA SERVICES DIVISION

2021 HIGHWAY LOCATION REFERENCE

COUNTY: ANNE ARUNDEL  
DISTRICT: 5  
DATE: 1/19/2023  
VERSION:1.0

ROUTE NUMBER: MD 648 H  
DIRECTION: NORTH (INVENTORY)

ROAD NAME	FUNCTIONAL CLASS	STATE SYSTEM	NHS	MAINTENANCE	MILEPOINT	MILEPOINT DESCRIPTION	MEDIAN TYPE	MARKED LANES	AADT
BALTO ANNAPOLIS BLVD	U -Minor Arterial	STATE SECONDARY		State Highway Agency	002.160 CO 3623	DRUID HILL AVE	NONE	2	6,245
					002.320 CO 2057	OLD MILL RD			
WATERFORD RD					002.390 MD 915	BALTO ANNAPOLIS BLVD			
					002.757	STRUCTURE 020104001			
					002.770 MD 100	NO NAME			
					002.798	STRUCTURE 020105001			
					002.810 MD 100	NO NAME (WB/L)			
					002.876		CENTER TLA (UNDIV)		
					002.970 CO 6117	NORTH STAR DR			
					002.970 CO 4710	PINEWOOD DR			
					003.163 CO 6921	CHAMPION LANE			
					003.171 CO 6921	CHAMPION LANE (WB/L)	NONE		
					003.200		PAINTED (UNDIV)		
					003.490 MD 177	MOUNTAIN RD	NONE		
					003.490 CO 1546	SOLLEY RD			

ROUTE NUMBER: MD 648 I  
DIRECTION: EAST (INVENTORY)

ROAD NAME	FUNCTIONAL CLASS	STATE SYSTEM	NHS	MAINTENANCE	MILEPOINT	MILEPOINT DESCRIPTION	MEDIAN TYPE	MARKED LANES	AADT
MCGIVNEY WAY	U -Local	STATE SECONDARY		State Highway Agency	000.000 CO 7070	BALTO ANNAPOLIS BLVD	NONE	2	0
					000.130	ROAD END - GUARDRAIL			

ROUTE NUMBER: MD 652  
DIRECTION: NORTH (INVENTORY)

ROAD NAME	FUNCTIONAL CLASS	STATE SYSTEM	NHS	MAINTENANCE	MILEPOINT	MILEPOINT DESCRIPTION	MEDIAN TYPE	MARKED LANES	AADT
OLD TELEGRAPH RD	U -Local	STATE SECONDARY		State Highway Agency	000.000	CUL DE SAC	NONE	2	0
					000.130 CO 5363	MERRIWEATHER WAY			
					000.230 CO 908	QUEENSTOWN RD			
					000.550 CO 4853	CABOVER DR			

MARYLAND DEPARTMENT OF TRANSPORTATION  
STATE HIGHWAY ADMINISTRATION  
DATA SERVICES DIVISION

2021 HIGHWAY LOCATION REFERENCE

COUNTY: ANNE ARUNDEL  
DISTRICT: 5  
DATE: 1/19/2023  
VERSION:1.0

ROUTE NUMBER: MD 652

DIRECTION: NORTH (INVENTORY)

ROAD NAME	FUNCTIONAL CLASS	STATE SYSTEM	NHS	MAINTENANCE	MILEPOINT	MILEPOINT DESCRIPTION	MEDIAN TYPE	MARKED LANES	AADT
OLD TELEGRAPH RD	U -Local	STATE SECONDARY		State Highway Agency	000.690 MD 176	DORSEY RD	NONE	2	0

ROUTE NUMBER: MD 665

DIRECTION: EAST (INVENTORY)

ROAD NAME	FUNCTIONAL CLASS	STATE SYSTEM	NHS	MAINTENANCE	MILEPOINT	MILEPOINT DESCRIPTION	MEDIAN TYPE	MARKED LANES	AADT
ARIS T ALLEN BLVD	U -Principal Arterial – Other Freew	STATE PRIMARY	NHS	State Highway Agency	000.000	EXIT #22	POSITIVE BARRIER	4	64,452
					000.000 RP 595	RAMP 10 FR IS 595 EB TO IS 595 EB			
					000.270 RP 595	RAMP 7 FR IS 595 WB TO MD 665 SB			
					000.450 RP 595	RAMP 7 FR IS 595 WB TO MD 665 SB		5	
					000.624			4	
					000.680		CURBED		
					000.770 RP 665	RAMP 3 FR MD 665 EB TO RIVA RD NB			
					000.916	STRUCTURE 020164001			
					000.926 RP 665	RAMP 3 FR MD 665 EB TO RIVA RD NB			
					000.934 RP 665	RAMP 5 FR RIVA RD TO RAMP 4 (TO MD665)			
					000.934 CO 2749	RIVA RD			
					001.080 RP 665	RAMP 4 FR RIVA RD NB TO MD 665 EB			
					001.290			5	
					001.340 RP 665	RAMP 3 FR MD 665 EB TO MD 2 NB		4	
					001.500		UNPROTECTED		
					001.520 RP 665	RAMP 5 FR MD 2 SB TO MD 665 EB			
					001.554 MD 2	SOLOMONS ISLAND RD (SB/L)			
		STATE SECONDARY			001.560				
					001.566 MD 2	SOLOMONS ISLAND RD			
					001.680 RP 665	RAMP 4 FR MD 2 NB TO MD 665 EB			
					001.768		POSITIVE BARRIER		
					001.817	STRUCTURE 020199031			
					001.927		UNPROTECTED		
					001.950 MD 665 A	VINEYARD RD			

MARYLAND DEPARTMENT OF TRANSPORTATION  
STATE HIGHWAY ADMINISTRATION  
DATA SERVICES DIVISION

2021 HIGHWAY LOCATION REFERENCE

COUNTY: ANNE ARUNDEL  
DISTRICT: 5  
DATE: 1/19/2023  
VERSION:1.0

ROUTE NUMBER: MD 665  
DIRECTION: EAST (INVENTORY)

ROAD NAME	FUNCTIONAL CLASS	STATE SYSTEM	NHS	MAINTENANCE	MILEPOINT	MILEPOINT DESCRIPTION	MEDIAN TYPE	MARKED LANES	AADT
ARIS T ALLEN BLVD	U -Principal Arterial – Other Freew	STATE SECONDARY	NHS	State Highway Agency	002.240		CURBED	4	64,452
					002.300		UNPROTECTED		
					002.350			5	
					002.430		CURBED		
					002.545	MD 665 C	CHINQUAPIN ROUND RD (SB/L)		
					002.550				36,461
					002.555	MD 665 C	CHINQUAPIN ROUND RD		
					002.620	MU 1870	LOUIS DR	NONE	
					002.680	MU 441	BYWATER RD		
					002.680	CO 5464	FOREST DR		

ROUTE NUMBER: MD 665 A  
DIRECTION: SOUTH (INVENTORY)

ROAD NAME	FUNCTIONAL CLASS	STATE SYSTEM	NHS	MAINTENANCE	MILEPOINT	MILEPOINT DESCRIPTION	MEDIAN TYPE	MARKED LANES	AADT
VINEYARD RD	U -Local	STATE SECONDARY		State Highway Agency	000.000	MD 665 ARIS T ALLEN BLVD	NONE	2	0
					000.050	OP 971 VINEYARD RD			

ROUTE NUMBER: MD 665 B  
DIRECTION: NORTH (INVENTORY)

ROAD NAME	FUNCTIONAL CLASS	STATE SYSTEM	NHS	MAINTENANCE	MILEPOINT	MILEPOINT DESCRIPTION	MEDIAN TYPE	MARKED LANES	AADT
NO NAME	U -Local	STATE SECONDARY		State Highway Agency	000.000	MD 665 ARIS T ALLEN BLVD (WB/L)	NONE	2	0
					000.070	OP 5173 NO NAME			

ROUTE NUMBER: MD 665 C  
DIRECTION: NORTH (INVENTORY)

ROAD NAME	FUNCTIONAL CLASS	STATE SYSTEM	NHS	MAINTENANCE	MILEPOINT	MILEPOINT DESCRIPTION	MEDIAN TYPE	MARKED LANES	AADT
CHINQUAPIN ROUND RD	U -Major Collector	STATE SECONDARY		State Highway Agency	000.000	MD 665 ARIS T ALLEN BLVD	CURBED	4	20,593
					000.010	MD 665 ARIS T ALLEN BLVD (WB/L)			

MARYLAND DEPARTMENT OF TRANSPORTATION  
STATE HIGHWAY ADMINISTRATION  
DATA SERVICES DIVISION

2021 HIGHWAY LOCATION REFERENCE

COUNTY: ANNE ARUNDEL  
DISTRICT: 5  
DATE: 1/19/2023  
VERSION:1.0

ROUTE NUMBER: MD 665 C  
DIRECTION: NORTH (INVENTORY)

ROAD NAME	FUNCTIONAL CLASS	STATE SYSTEM	NHS	MAINTENANCE	MILEPOINT	MILEPOINT DESCRIPTION	MEDIAN TYPE	MARKED LANES	AADT
CHINQUAPIN ROUND RD	U -Major Collector	STATE SECONDARY		State Highway Agency	000.090 MU 1070	FAIRFAX RD	CENTER TLA (UNDIV)	2	20,593
					000.140 MU 650	CHINQUAPIN ROUND RD			

ROUTE NUMBER: MD 665 E  
DIRECTION: NORTH (INVENTORY)

ROAD NAME	FUNCTIONAL CLASS	STATE SYSTEM	NHS	MAINTENANCE	MILEPOINT	MILEPOINT DESCRIPTION	MEDIAN TYPE	MARKED LANES	AADT
GRAND OAK DR	U -Local	STATE SECONDARY		State Highway Agency	000.000 CO 2851	WILELINOR DR	NONE	2	0
					000.060 MD 665 F	PYTHIAN DR			
					000.085 MD 2	SOLOMONS ISLAND RD			
					000.090 RP 665	RAMP 3 FR MD 665 EB TO MD 2 NB			

ROUTE NUMBER: MD 665 F  
DIRECTION: NORTH (INVENTORY)

ROAD NAME	FUNCTIONAL CLASS	STATE SYSTEM	NHS	MAINTENANCE	MILEPOINT	MILEPOINT DESCRIPTION	MEDIAN TYPE	MARKED LANES	AADT
PYTHIAN DR	U -Local	STATE SECONDARY		State Highway Agency	000.000 MD 665 E	GRAND OAK DR	NONE	2	0
					000.190	ROAD END			

ROUTE NUMBER: MD 672  
DIRECTION: EAST (INVENTORY)

ROAD NAME	FUNCTIONAL CLASS	STATE SYSTEM	NHS	MAINTENANCE	MILEPOINT	MILEPOINT DESCRIPTION	MEDIAN TYPE	MARKED LANES	AADT
GREENBURY POINT RD	U -Major Collector	STATE SECONDARY		State Highway Agency	000.000 MD 648 A	BALTO ANNAPOLIS BLVD	PAINTED (UNDIV)	2	8,554
					000.013 CO 2543	KENWOOD RD			
					000.120 GV 42	KINKAID RD	NONE		
					000.190 GV 49	GREENBURY POINT RD			

MARYLAND DEPARTMENT OF TRANSPORTATION  
STATE HIGHWAY ADMINISTRATION  
DATA SERVICES DIVISION

2021 HIGHWAY LOCATION REFERENCE

COUNTY: ANNE ARUNDEL  
DISTRICT: 5  
DATE: 1/19/2023  
VERSION:1.0

ROUTE NUMBER: MD 695

DIRECTION: NORTH (INVENTORY)

ROAD NAME	FUNCTIONAL CLASS	STATE SYSTEM	NHS	MAINTENANCE	MILEPOINT	MILEPOINT DESCRIPTION	MEDIAN TYPE	MARKED LANES	AADT
BALTIMORE BELTWAY (INNER LOOP)	U -Principal Arterial – Other Freew	STATE PRIMARY	NHS	State Toll Road	000.000	BALTO CITY LINE	POSITIVE BARRIER	4	42,441
					000.038	MILE MARKER S 00.2			
					000.132	MILE MARKER S 00.3			
					000.160	MD 710 EAST ORDNANCE RD			
					000.210	STRUCTURE BCZ001051	UNPROTECTED		
					000.213	MILE MARKER S 00.4			
					000.220	STRUCTURE BCZ001051	POSITIVE BARRIER		
					000.299	MILE MARKER S 00.5			
					000.350	XO 25 CROSSOVER			
					000.370	STRUCTURE BCZ001051	UNPROTECTED		
					000.419	MILE MARKER S 00.6			
					000.440	RP 10 RAMP 2 FR MD 695 TO RAMP 1 (TO MD 695)			
					000.520	XO 67 CROSSOVER			
					000.600		POSITIVE BARRIER		
					000.725	MILE MARKER S 00.9			
					000.747	STRUCTURE AAZ009051			
				State Highway Agency	000.760	EXIT #2	UNPROTECTED		71,842
					000.760	RP 10 RAMP 1 FR MD 10 NB TO MD 695 WB			
					000.780		POSITIVE BARRIER		
					000.826	MILE MARKER S 01.0			
					000.888	STRUCTURE AAZ010051			
					000.910	RP 10 RAMP 7 FR MD 695 WB TO MD 10 SB			
					000.930	RP 10 RAMP 7 FR MD 695 WB TO MD 10 SB			
					000.945	MILE MARKER S 01.1			
					001.020	MILE MARKER S 01.2			
					001.060		UNPROTECTED		
					001.117	MILE MARKER S 01.3			
					001.211	MILE MARKER S 01.4			
					001.225	XO 99 CROSSOVER			
					001.239		POSITIVE BARRIER		

MARYLAND DEPARTMENT OF TRANSPORTATION  
STATE HIGHWAY ADMINISTRATION  
DATA SERVICES DIVISION

2021 HIGHWAY LOCATION REFERENCE

COUNTY: ANNE ARUNDEL  
DISTRICT: 5  
DATE: 1/19/2023  
VERSION:1.0

ROUTE NUMBER: MD 695

DIRECTION: NORTH (INVENTORY)

ROAD NAME	FUNCTIONAL CLASS	STATE SYSTEM	NHS	MAINTENANCE	MILEPOINT	MILEPOINT DESCRIPTION	MEDIAN TYPE	MARKED LANES	AADT
BALTIMORE BELTWAY (INNER LOOP)	U -Principal Arterial – Other Freew	STATE PRIMARY	NHS	State Highway Agency	001.490 RP 10	RAMP 1 FR MD 10 NB TO MD 695 WB	POSITIVE BARRIER	4	71,842
					001.520			5	
					001.665 MD 2	GOV RITCHIE HWY			
					001.670	EXIT #3A			96,812
					001.675 MD 2	GOV RITCHIE HWY (SB/L)			
					001.772			6	
					001.900 RP 695	RAMP 8 FR MD 2 SB TO MD 695 WB			
					001.901	MILE MARKER IL 2.0			
					002.110			4	
					002.120 RP 895 B	RAMP 1 FR IS 895B NB TO MD 695 WB		6	
					002.138	STRUCTURE 020121001			
					002.162 IS 895 B	HARBOR TUNNEL THRUWAY			
					002.170	EXIT #3B			
					002.178 IS 895 B	HARBOR TUNNEL THRUWAY (SB/L)			
					002.222			5	
					002.331	MILE MARKER IL 2.5			
					002.480 IS 695	BALTO BELTWAY (INNER LOOP)			
					002.480	EXIT #4			
					002.480 RP 97	RAMP 7 FR IS 695 WB TO IS 97 SB			

ROUTE NUMBER: MD 710

DIRECTION: EAST (INVENTORY)

ROAD NAME	FUNCTIONAL CLASS	STATE SYSTEM	NHS	MAINTENANCE	MILEPOINT	MILEPOINT DESCRIPTION	MEDIAN TYPE	MARKED LANES	AADT
EAST ORDNANCE RD	U -Minor Arterial	STATE SECONDARY		State Highway Agency	000.000 CO 3866	W ORDNANCE RD	CURBED	3	21,513
					000.005 MD 2	GOV RITCHIE HWY			
					000.080			4	
					000.250 CO 5483	CHESAPEAKE CENTRE DR			
					000.250 CO 3941	CROMWELL FOUNTAIN RD			
					000.330 RP 10	RAMP 6 FR MD 710 EB TO MD 10 SB			



MARYLAND DEPARTMENT OF TRANSPORTATION  
STATE HIGHWAY ADMINISTRATION  
DATA SERVICES DIVISION

2021 HIGHWAY LOCATION REFERENCE

COUNTY: ANNE ARUNDEL  
DISTRICT: 5  
DATE: 1/19/2023  
VERSION:1.0

ROUTE NUMBER: MD 710  
DIRECTION: EAST (INVENTORY)

ROAD NAME	FUNCTIONAL CLASS	STATE SYSTEM	NHS	MAINTENANCE	MILEPOINT	MILEPOINT DESCRIPTION	MEDIAN TYPE	MARKED LANES	AADT
EAST ORDNANCE RD	U -Minor Arterial	STATE SECONDARY		State Highway Agency	000.430 RP 10	RAMP 7 FR MD 710 TO RAMP 6 (TO MD 10 SB)	CURBED	4	21,513
					000.480 RP 10	RAMP 5 FR MD 10 SB TO MD 710 EB			
					000.510	STRUCTURE 020113001			
					000.533	STRUCTURE 020112001			
					000.550 MD 10	ARUNDEL EXPWY (SB/L)			
					000.550 RP 10	RAMP 5 FR MD 10 SB TO MD 710 EB			
					000.560	STRUCTURE 020112001			31,074
					000.570 MD 10	ARUNDEL EXPWY			
					000.600 RP 10	RAMP 3 FR MD 710 EB TO MD 10 NB			
					000.690 RP 10	RAMP 1 FR RAMP 4 (FR MD 10 NB) TO MD 710			
					000.710 RP 10	RAMP 4 FR MD 10 NB TO MD 710 EB			
					000.867 CO 3700	BAYMEADOW DR			
					000.870				12,164
					000.873 CO 3700	BAYMEADOW DR (NB/L)			
					000.910	STRUCTURE 020114001			
					001.100		NONE	3	
					001.220 CO 4914	BLADES LA		2	
					001.430		PAINTED (UNDIV)		
					001.668		NONE	3	
					001.968 MD 695	BALTIMORE BELTWAY (OUTER LOOP)			
					001.990			4	
					001.994 MD 695	BALTIMORE BELTWAY (INNER LOOP)			
					002.100		CURBED		
					002.130			2	
					002.160	BALTO CITY LINE			
					002.160 MU 5512	ORDNANCE RD			
					002.160 MD 173	PENNINGTON AVE (SB/L)			

MARYLAND DEPARTMENT OF TRANSPORTATION  
STATE HIGHWAY ADMINISTRATION  
DATA SERVICES DIVISION

2021 HIGHWAY LOCATION REFERENCE

COUNTY: ANNE ARUNDEL  
DISTRICT: 5  
DATE: 1/19/2023  
VERSION:1.0

ROUTE NUMBER: MD 711  
DIRECTION: EAST (INVENTORY)

ROAD NAME	FUNCTIONAL CLASS	STATE SYSTEM	NHS	MAINTENANCE	MILEPOINT	MILEPOINT DESCRIPTION	MEDIAN TYPE	MARKED LANES	AADT	
ARUNDEL CORP RD	U -Local	STATE SECONDARY		State Highway Agency	000.000	XO 68	CROSSOVER	CURBED	2	1,154
					000.007	MD 2	GOV RITCHIE HWY			
					000.050	RP 695	RAMP 3 FR MD 695 EB TO MD 711 NB			
					000.100	RP 695	RAMP 6 FR RAMP 3 (FR MD695 EB) TO MD 711			
					000.100	CO 4582	STERLING AVE			
					000.510	CO 315	ARUNDEL CORP RD			

ROUTE NUMBER: MD 713  
DIRECTION: NORTH (INVENTORY)

ROAD NAME	FUNCTIONAL CLASS	STATE SYSTEM	NHS	MAINTENANCE	MILEPOINT	MILEPOINT DESCRIPTION	MEDIAN TYPE	MARKED LANES	AADT						
ROCKENBACH RD	U -Minor Arterial	STATE SECONDARY		State Highway Agency	000.000	GV 713	ROCKENBACH RD	PAINTED (UNDIV)	4	9,193					
					000.379	OP 4688	PLAZA ACCESS RD								
					000.462			CURBED							
					000.484	MD 175	ANNAPOLIS RD (SB/L)								
					RIDGE RD					000.490	MD 175	ANNAPOLIS RD	NONE	3	17,863
										000.550					
										000.610	CO 6017	CHRISTIANA RD			
										000.760	CO 6013	GALESTOWN DR			
										000.960	CO 3678	STONE CASTLE DR			
										000.970	CO 4758	METACOMET RD			
000.980	CO 3678	CEDAR LA (SB/L)													
001.190	CO 4637	POMETACOM DR													
001.240	OP 305	NO NAME													
001.350	CO 3730	BASTILLE PL													
001.500	CO 5122	RIDGEWOOD RD													
001.500	CO 935	SEVERN RD													
001.670	CO 6571	CAMERON RIDGE RD													
001.670	CO 5178	WAY LENE DR													
001.837	CO 937	WATTS AVE	CENTER TLA (UNDIV)												

MARYLAND DEPARTMENT OF TRANSPORTATION  
STATE HIGHWAY ADMINISTRATION  
DATA SERVICES DIVISION

2021 HIGHWAY LOCATION REFERENCE

COUNTY: ANNE ARUNDEL  
DISTRICT: 5  
DATE: 1/19/2023  
VERSION:1.0

ROUTE NUMBER: MD 713

DIRECTION: NORTH (INVENTORY)

ROAD NAME	FUNCTIONAL CLASS	STATE SYSTEM	NHS	MAINTENANCE	MILEPOINT	MILEPOINT DESCRIPTION	MEDIAN TYPE	MARKED LANES	AADT							
RIDGE RD	U -Minor Arterial	STATE SECONDARY		State Highway Agency	001.861	CO 6005	RIDGE FOREST WAY	CENTER TLA (UNDIV)	2	17,863						
					001.965	OP 5618	STONEY RUN DR									
					002.070			PAINTED (UNDIV)								
					002.100	CO 6011	BEAR PAW LA									
					002.130			CENTER TLA (UNDIV)								
					002.178	CO 6951	THAMES RIVER RD		3							
					002.230	OP 5618		CURBED								
					002.240	OP 5618	STONEY RUN DR									
					002.260				4							
					002.370	MD 713 B	RIDGE CHAPEL RD		5							
					002.430				3							
					ARUNDEL MILLS BLVD						002.480	CO 6203	ARUNDEL MILLS BLVD (EB/L)		5	36,881
											002.480	XO 57	CROSSOVER			
											002.650	RP 100	RAMP 4 FR MD 713 TO RAMP 5 (TO MD100 EB)			
002.670	RP 100	RAMP 5 FR MD 713 SB TO MD 100 EB														
002.720				4												
002.776	RP 100	RAMP 3 FR MD 100 EB TO MD 713 NB														
002.780			POSITIVE BARRIER													
002.820				5												
002.860		EXIT #10														
002.860	MD 100	NO NAME														
002.875	MD 100	NO NAME (WB/L)														
002.900	RP 100	RAMP 7 FR MD 100 WB TO MD 713 SB														
002.920	RP 100	RAMP 2 FR RAMP 7 (FR MD100 WB) TO MD 713														
002.973			PAINTED (UNDIV)													
003.005				4												
003.050	MD 176	DORSEY RD														
003.050	CO 5769	NEW RIDGE RD														

MARYLAND DEPARTMENT OF TRANSPORTATION  
STATE HIGHWAY ADMINISTRATION  
DATA SERVICES DIVISION

2021 HIGHWAY LOCATION REFERENCE

COUNTY: ANNE ARUNDEL  
DISTRICT: 5  
DATE: 1/19/2023  
VERSION:1.0

ROUTE NUMBER: MD 713 B  
DIRECTION: EAST (INVENTORY)

ROAD NAME	FUNCTIONAL CLASS	STATE SYSTEM	NHS	MAINTENANCE	MILEPOINT	MILEPOINT DESCRIPTION	MEDIAN TYPE	MARKED LANES	AADT
RIDGE CHAPEL RD	U -Local	STATE SECONDARY		State Highway Agency	000.000 MD 713	ARUNDEL MILLS BLVD (SB/L)	NONE	2	0
					000.008 MD 713	RIDGE RD			
					000.130 MD 713 C	TEAGUE RD			
					000.250 CO 6819	CHAPEL RIDGE CT			
					000.260 CO 931	RIDGE CHAPEL RD			

ROUTE NUMBER: MD 713 C  
DIRECTION: NORTH (INVENTORY)

ROAD NAME	FUNCTIONAL CLASS	STATE SYSTEM	NHS	MAINTENANCE	MILEPOINT	MILEPOINT DESCRIPTION	MEDIAN TYPE	MARKED LANES	AADT
TEAGUE RD	U -Local	STATE SECONDARY		State Highway Agency	000.000 MD 713 B	RIDGE CHAPEL RD	NONE	2	0
					000.040 OP 5427	RIDGE CHAPEL RD			
					000.270	CUL DE SAC			

ROUTE NUMBER: MD 713 D  
DIRECTION: NORTH (INVENTORY)

ROAD NAME	FUNCTIONAL CLASS	STATE SYSTEM	NHS	MAINTENANCE	MILEPOINT	MILEPOINT DESCRIPTION	MEDIAN TYPE	MARKED LANES	AADT
RIDGE RD	U -Local	STATE SECONDARY		State Highway Agency	000.000	ROAD END - GUARDRAIL	NONE	2	0
					000.020 CO 6202	RIDGE COMMONS BLVD			
					000.080 OP 309	NO NAME		3	
					000.150 MD 176	DORSEY RD			
					000.150 CO 582	RIDGE RD			

ROUTE NUMBER: MD 713 E  
DIRECTION: NORTH (INVENTORY)

ROAD NAME	FUNCTIONAL CLASS	STATE SYSTEM	NHS	MAINTENANCE	MILEPOINT	MILEPOINT DESCRIPTION	MEDIAN TYPE	MARKED LANES	AADT
RIDGE RD	U -Local	STATE SECONDARY		State Highway Agency	000.160 CO 582	RIDGE RD	NONE	4	2,834
					000.230			2	
	U -Major Collector				000.250 CO 4527	NEW RIDGE RD			

MARYLAND DEPARTMENT OF TRANSPORTATION  
STATE HIGHWAY ADMINISTRATION  
DATA SERVICES DIVISION

2021 HIGHWAY LOCATION REFERENCE

COUNTY: ANNE ARUNDEL  
DISTRICT: 5  
DATE: 1/19/2023  
VERSION:1.0

ROUTE NUMBER: MD 713 E  
DIRECTION: NORTH (INVENTORY)

ROAD NAME	FUNCTIONAL CLASS	STATE SYSTEM	NHS	MAINTENANCE	MILEPOINT	MILEPOINT DESCRIPTION	MEDIAN TYPE	MARKED LANES	AADT
RIDGE RD	U -Major Collector	STATE SECONDARY		State Highway Agency	000.330 CO 582	RIDGE RD	NONE	2	2,834

ROUTE NUMBER: MD 713 F  
DIRECTION: WEST (INVENTORY)

ROAD NAME	FUNCTIONAL CLASS	STATE SYSTEM	NHS	MAINTENANCE	MILEPOINT	MILEPOINT DESCRIPTION	MEDIAN TYPE	MARKED LANES	AADT
ARUNDEL MILLS BLVD	U -Minor Arterial	STATE SECONDARY		State Highway Agency	001.400 CO 6203	ARUNDEL MILLS BLVD	CURBED	4	21,522
					001.460 RP 295	RAMP 2 FR ARUN MILLS BLVD WB TO MD295 NB			
					001.490 RP 295	RAMP 5 FR MD295 SB TO ARUN MILLS BLVD EB			

ROUTE NUMBER: MD 723  
DIRECTION: EAST (INVENTORY)

ROAD NAME	FUNCTIONAL CLASS	STATE SYSTEM	NHS	MAINTENANCE	MILEPOINT	MILEPOINT DESCRIPTION	MEDIAN TYPE	MARKED LANES	AADT
OLD JESSUP RD	U -Local	STATE SECONDARY		State Highway Agency	000.000 MD 175	JESSUP RD	NONE	2	0
					000.110 OP 316	NO NAME			
					000.180	ROAD END			

ROUTE NUMBER: MD 732 R  
DIRECTION: SOUTH (INVENTORY)

ROAD NAME	FUNCTIONAL CLASS	STATE SYSTEM	NHS	MAINTENANCE	MILEPOINT	MILEPOINT DESCRIPTION	MEDIAN TYPE	MARKED LANES	AADT
DORSEY RUN LOOP	U -Major Collector	STATE SECONDARY		State Highway Agency	000.000 CO 4912	BROCK BRIDGE RD	NONE	2	14,514
					000.137		CURBED		
					000.212 XO 425	CROSSOVER			
					000.212 CO 6816	DORSEY RUN RD			
					000.222 CO 6816	DORSEY RUN RD (NB/L)			
					000.250		PAINTED (UNDIV)		
					000.333	STRUCTURE 130125001	NONE		
					000.349 CO 4912	BROCK BRIDGE RD			
					000.359 MD 732 R	DORSEY RUN RD			

MARYLAND DEPARTMENT OF TRANSPORTATION  
STATE HIGHWAY ADMINISTRATION  
DATA SERVICES DIVISION

2021 HIGHWAY LOCATION REFERENCE

COUNTY: ANNE ARUNDEL  
DISTRICT: 5  
DATE: 1/19/2023  
VERSION:1.0

ROUTE NUMBER: MD 732 R  
DIRECTION: SOUTH (INVENTORY)

ROAD NAME	FUNCTIONAL CLASS	STATE SYSTEM	NHS	MAINTENANCE	MILEPOINT	MILEPOINT DESCRIPTION	MEDIAN TYPE	MARKED LANES	AADT
DORSEY RUN LOOP	U -Major Collector	STATE SECONDARY		State Highway Agency	000.359	HOWARD CO/L	NONE	2	14,514

ROUTE NUMBER: MD 758  
DIRECTION: NORTH (INVENTORY)

ROAD NAME	FUNCTIONAL CLASS	STATE SYSTEM	NHS	MAINTENANCE	MILEPOINT	MILEPOINT DESCRIPTION	MEDIAN TYPE	MARKED LANES	AADT	
CORPORATE CENTER DR	U -Local	STATE SECONDARY		State Highway Agency	000.000	BK 30	CURBED	3	7,740	
					000.000	CO 4527				NEW RIDGE RD
					000.000	CO 573				STONEY RUN RD
					000.123					
					000.125					PAINTED (UNDIV)
					000.164					CENTER TLA (UNDIV)
					000.228	CO 6815				OLD STONEY RUN RD
					000.875					STRUCTURE 020229001
					000.972					CURBED
					001.015	CO 582				RIDGE RD

ROUTE NUMBER: MD 762  
DIRECTION: NORTH (INVENTORY)

ROAD NAME	FUNCTIONAL CLASS	STATE SYSTEM	NHS	MAINTENANCE	MILEPOINT	MILEPOINT DESCRIPTION	MEDIAN TYPE	MARKED LANES	AADT	
ANDOVER RD	U -Major Collector	STATE SECONDARY		State Highway Agency	000.000	MD 162	AVIATION BLVD (SB/L)	NONE	2	8,694
					000.020	MD 162	AVIATION BLVD			
					000.040	CO 212	POPLAR AVE			
					000.140	CO 203	LINWOOD AVE			
					000.210	CO 201	FORESTDALE AVE			
					000.270	CO 200	LAUREL AVE			
					000.330	CO 199	BROADVIEW BLVD			
					000.340		STRUCTURE 020208001			
					000.530	CO 10	ANDOVER RD			
					000.530	MD 170	CAMP MEADE RD			

MARYLAND DEPARTMENT OF TRANSPORTATION  
STATE HIGHWAY ADMINISTRATION  
DATA SERVICES DIVISION

2021 HIGHWAY LOCATION REFERENCE

COUNTY: ANNE ARUNDEL  
DISTRICT: 5  
DATE: 1/19/2023  
VERSION:1.0

ROUTE NUMBER: MD 778  
DIRECTION: NORTH (INVENTORY)

ROAD NAME	FUNCTIONAL CLASS	STATE SYSTEM	NHS	MAINTENANCE	MILEPOINT	MILEPOINT DESCRIPTION	MEDIAN TYPE	MARKED LANES	AADT
OLD SOLOMONS ISLAND RD	R -Local	STATE SECONDARY		State Highway Agency	000.000	CALVERT CO/L	NONE	2	564
					000.000 MD 778	OLD SOLOMONS ISLAND RD			
					000.080 CO 5524	BELLA VISTA DR			
					000.087 CO 5524	BELLA VISTA DR (NB/L)			
					000.930 CO 3517	WALKE RD			
					001.160 MD 261	FRIENDSHIP RD			
					001.160 CO 5201	FRIENDSHIP RD			
					001.160 CO 5361	OLD SOLOMONS ISLAND RD			

ROUTE NUMBER: MD 778 D  
DIRECTION: NORTH (INVENTORY)

ROAD NAME	FUNCTIONAL CLASS	STATE SYSTEM	NHS	MAINTENANCE	MILEPOINT	MILEPOINT DESCRIPTION	MEDIAN TYPE	MARKED LANES	AADT
OLD SOLOMONS ISLAND RD	R -Local	STATE SECONDARY		State Highway Agency	000.000 MD 2	SOLOMONS ISLAND RD	NONE	2	0
					000.170 MD 2	SOLOMONS ISLAND RD			

ROUTE NUMBER: MD 778 E  
DIRECTION: NORTH (INVENTORY)

ROAD NAME	FUNCTIONAL CLASS	STATE SYSTEM	NHS	MAINTENANCE	MILEPOINT	MILEPOINT DESCRIPTION	MEDIAN TYPE	MARKED LANES	AADT
OLD SOLOMONS ISLAND RD	R -Local	STATE SECONDARY		State Highway Agency	000.000	ROAD END	NONE	2	0
					000.020 MD 778 Q	OLD SOLOMONS ISLAND RD			
					000.240 MD 2	SOLOMONS ISLAND RD			

ROUTE NUMBER: MD 778 F  
DIRECTION: NORTH (INVENTORY)

ROAD NAME	FUNCTIONAL CLASS	STATE SYSTEM	NHS	MAINTENANCE	MILEPOINT	MILEPOINT DESCRIPTION	MEDIAN TYPE	MARKED LANES	AADT
OLD SOLOMONS ISLAND RD	R -Local	STATE SECONDARY		State Highway Agency	000.000 MD 2	SOLOMONS ISLAND RD	NONE	2	0
					000.480 MD 2	SOLOMONS ISLAND RD			

MARYLAND DEPARTMENT OF TRANSPORTATION  
STATE HIGHWAY ADMINISTRATION  
DATA SERVICES DIVISION

2021 HIGHWAY LOCATION REFERENCE

COUNTY: ANNE ARUNDEL  
DISTRICT: 5  
DATE: 1/19/2023  
VERSION:1.0

ROUTE NUMBER: MD 778 G  
DIRECTION: NORTH (INVENTORY)

ROAD NAME	FUNCTIONAL CLASS	STATE SYSTEM	NHS	MAINTENANCE	MILEPOINT	MILEPOINT DESCRIPTION	MEDIAN TYPE	MARKED LANES	AADT	
OLD SOLOMONS ISLAND RD	R -Local	STATE SECONDARY		State Highway Agency	000.000	MD 2	SOLOMONS ISLAND RD	NONE	2	0
					000.200	MD 2	SOLOMONS ISLAND RD			

ROUTE NUMBER: MD 778 I  
DIRECTION: NORTH (INVENTORY)

ROAD NAME	FUNCTIONAL CLASS	STATE SYSTEM	NHS	MAINTENANCE	MILEPOINT	MILEPOINT DESCRIPTION	MEDIAN TYPE	MARKED LANES	AADT	
OLD SOLOMONS ISLAND RD	R -Local	STATE SECONDARY		State Highway Agency	000.000		ROAD END	NONE	2	0
					000.080	CO 3340	OWENSVILLE SUDLEY RD			

ROUTE NUMBER: MD 778 J  
DIRECTION: NORTH (INVENTORY)

ROAD NAME	FUNCTIONAL CLASS	STATE SYSTEM	NHS	MAINTENANCE	MILEPOINT	MILEPOINT DESCRIPTION	MEDIAN TYPE	MARKED LANES	AADT	
OLD SOLOMONS ISLAND RD	R -Local	STATE SECONDARY		State Highway Agency	000.000	MD 2	SOLOMONS ISLAND RD	NONE	2	0
					000.950		ROAD END			

ROUTE NUMBER: MD 778 L  
DIRECTION: NORTH (INVENTORY)

ROAD NAME	FUNCTIONAL CLASS	STATE SYSTEM	NHS	MAINTENANCE	MILEPOINT	MILEPOINT DESCRIPTION	MEDIAN TYPE	MARKED LANES	AADT	
OLD SOLOMONS ISLAND RD	R -Local	STATE SECONDARY		State Highway Agency	000.090	OP 1176	PORTLAND MANOR FARM RD	NONE	2	0

ROUTE NUMBER: MD 778 M  
DIRECTION: NORTH (INVENTORY)

ROAD NAME	FUNCTIONAL CLASS	STATE SYSTEM	NHS	MAINTENANCE	MILEPOINT	MILEPOINT DESCRIPTION	MEDIAN TYPE	MARKED LANES	AADT	
OLD SOLOMONS ISLAND RD	R -Local	STATE SECONDARY		State Highway Agency	000.000		ROAD END	NONE	2	0
					000.050	MD 2	SOLOMONS ISLAND RD			



MARYLAND DEPARTMENT OF TRANSPORTATION  
STATE HIGHWAY ADMINISTRATION  
DATA SERVICES DIVISION

2021 HIGHWAY LOCATION REFERENCE

COUNTY: ANNE ARUNDEL  
DISTRICT: 5  
DATE: 1/19/2023  
VERSION:1.0

ROUTE NUMBER: MD 778 N  
DIRECTION: NORTH (INVENTORY)

ROAD NAME	FUNCTIONAL CLASS	STATE SYSTEM	NHS	MAINTENANCE	MILEPOINT	MILEPOINT DESCRIPTION	MEDIAN TYPE	MARKED LANES	AADT	
OLD SOLOMONS ISLAND RD	R -Local	STATE SECONDARY		State Highway Agency	000.000	MD 2 AB	NO NAME	NONE	2	0
					000.180	MD 2	SOLOMONS ISLAND RD			

ROUTE NUMBER: MD 778 Q  
DIRECTION: EAST (INVENTORY)

ROAD NAME	FUNCTIONAL CLASS	STATE SYSTEM	NHS	MAINTENANCE	MILEPOINT	MILEPOINT DESCRIPTION	MEDIAN TYPE	MARKED LANES	AADT	
OLD SOLOMONS ISLAND RD	R -Local	STATE SECONDARY		State Highway Agency	000.000	MD 778 E	OLD SOLOMONS ISLAND RD	NONE	2	0
					000.020	MD 2	SOLOMONS ISLAND RD			

ROUTE NUMBER: MD 779  
DIRECTION: EAST (INVENTORY)

ROAD NAME	FUNCTIONAL CLASS	STATE SYSTEM	NHS	MAINTENANCE	MILEPOINT	MILEPOINT DESCRIPTION	MEDIAN TYPE	MARKED LANES	AADT
OLD QUARTERFIELD RD	U -Local	STATE SECONDARY		State Highway Agency	000.000	ROAD END	NONE	2	0
					000.150	MD 174			

ROUTE NUMBER: MD 779 A  
DIRECTION: EAST (INVENTORY)

ROAD NAME	FUNCTIONAL CLASS	STATE SYSTEM	NHS	MAINTENANCE	MILEPOINT	MILEPOINT DESCRIPTION	MEDIAN TYPE	MARKED LANES	AADT	
GAITHER RD	U -Local	STATE SECONDARY		State Highway Agency	000.000	CO 3656	PARKE WEST DR	NONE	2	0

ROUTE NUMBER: MD 783  
DIRECTION: NORTH (INVENTORY)

ROAD NAME	FUNCTIONAL CLASS	STATE SYSTEM	NHS	MAINTENANCE	MILEPOINT	MILEPOINT DESCRIPTION	MEDIAN TYPE	MARKED LANES	AADT	
RIVERVIEW AVE	U -Local	STATE SECONDARY		State Highway Agency	000.000	MD 436	RIDGELY AVE	NONE	2	0
					000.040	CO 7162	OLD RIVERVIEW AVE			
					000.050	CO 2791	WEEMS CREEK DR			
					000.120	CO 2792	RIVER VIEW AVE			
					000.230	CO 5462	RIVERVIEW AVE			

MARYLAND DEPARTMENT OF TRANSPORTATION  
STATE HIGHWAY ADMINISTRATION  
DATA SERVICES DIVISION

2021 HIGHWAY LOCATION REFERENCE

COUNTY: ANNE ARUNDEL  
DISTRICT: 5  
DATE: 1/19/2023  
VERSION:1.0

ROUTE NUMBER: MD 784  
DIRECTION: EAST (INVENTORY)

ROAD NAME	FUNCTIONAL CLASS	STATE SYSTEM	NHS	MAINTENANCE	MILEPOINT	MILEPOINT DESCRIPTION	MEDIAN TYPE	MARKED LANES	AADT
ADEN RD	U -Local	STATE SECONDARY		State Highway Agency	000.000 MD 436	RIDGELY AVE	NONE	2	0
PAFEL RD					000.180 MD 785	ACORN DR			
					000.210 OP 874	NO NAME			
					000.240	ROAD END - GUARDRAIL			

ROUTE NUMBER: MD 785  
DIRECTION: NORTH (INVENTORY)

ROAD NAME	FUNCTIONAL CLASS	STATE SYSTEM	NHS	MAINTENANCE	MILEPOINT	MILEPOINT DESCRIPTION	MEDIAN TYPE	MARKED LANES	AADT
ACORN DR	U -Local	STATE SECONDARY		State Highway Agency	000.000 MD 784	PAFEL RD	NONE	2	0
					000.290	CUL DE SAC			

ROUTE NUMBER: MD 788 A  
DIRECTION: EAST (INVENTORY)

ROAD NAME	FUNCTIONAL CLASS	STATE SYSTEM	NHS	MAINTENANCE	MILEPOINT	MILEPOINT DESCRIPTION	MEDIAN TYPE	MARKED LANES	AADT
OLD FOREST DR	U -Local	STATE SECONDARY		State Highway Agency	000.000 MD 387	SPA RD	NONE	2	0
					000.200 CO 5464	FOREST DR			

ROUTE NUMBER: MD 794  
DIRECTION: NORTH (INVENTORY)

ROAD NAME	FUNCTIONAL CLASS	STATE SYSTEM	NHS	MAINTENANCE	MILEPOINT	MILEPOINT DESCRIPTION	MEDIAN TYPE	MARKED LANES	AADT
SOUTHERN MD BLVD	R -Local	STATE SECONDARY		State Highway Agency	000.000 MD 4	SOUTHERN MD BLVD	NONE	1	1,694
	U -Minor Collector				000.340 MD 258	BAY FRONT RD		2	
					000.430 RP 4	RAMP 2 FR MD 794 WB TO MD 4 NB	PAINTED (UNDIV)		
					000.470 MD 796	NO NAME	NONE		
	U -Local				000.500 MD 259	GREENOCK RD			
					000.520		PAINTED (UNDIV)		
					001.470 OP 1169	NO NAME	NONE		
					001.920 CO 3549	SANDS RD			

MARYLAND DEPARTMENT OF TRANSPORTATION  
STATE HIGHWAY ADMINISTRATION  
DATA SERVICES DIVISION

2021 HIGHWAY LOCATION REFERENCE

COUNTY: ANNE ARUNDEL  
DISTRICT: 5  
DATE: 1/19/2023  
VERSION:1.0

ROUTE NUMBER: MD 794  
DIRECTION: NORTH (INVENTORY)

ROAD NAME	FUNCTIONAL CLASS	STATE SYSTEM	NHS	MAINTENANCE	MILEPOINT	MILEPOINT DESCRIPTION	MEDIAN TYPE	MARKED LANES	AADT	
SOUTHERN MD BLVD	U -Local	STATE SECONDARY		State Highway Agency	001.990	STRUCTURE 020067001	NONE	2	1,694	
					002.400		CENTER TLA (UNDIV)			
					002.530	RP 4	RAMP 7 FR RP 2 (MD 4 WB) TO MD 794 SB	NONE	3	
					002.550	RP 4	RAMP 2 FR MD 4 WB TO MD 794 NB			
					002.650				2	
002.750	MD 408	MT ZION RD								

ROUTE NUMBER: MD 796  
DIRECTION: EAST (INVENTORY)

ROAD NAME	FUNCTIONAL CLASS	STATE SYSTEM	NHS	MAINTENANCE	MILEPOINT	MILEPOINT DESCRIPTION	MEDIAN TYPE	MARKED LANES	AADT
NO NAME	U -Local	STATE SECONDARY		State Highway Agency	000.000	MD 794 SOUTHERN MD BLVD	NONE	2	0
					000.050	ROAD END			

ROUTE NUMBER: MD 796 A  
DIRECTION: EAST (INVENTORY)

ROAD NAME	FUNCTIONAL CLASS	STATE SYSTEM	NHS	MAINTENANCE	MILEPOINT	MILEPOINT DESCRIPTION	MEDIAN TYPE	MARKED LANES	AADT
NO NAME	R -Local	STATE SECONDARY		State Highway Agency	000.000	MD 258 BAY FRONT RD	NONE	2	0
					000.000	CO 3536 MCKENDREE RD			
					000.290	MD 258 BAY FRONT RD			

ROUTE NUMBER: MD 797  
DIRECTION: EAST (INVENTORY)

ROAD NAME	FUNCTIONAL CLASS	STATE SYSTEM	NHS	MAINTENANCE	MILEPOINT	MILEPOINT DESCRIPTION	MEDIAN TYPE	MARKED LANES	AADT
STATE CIR	U -Local	STATE SECONDARY		State Highway Agency	000.000	MU 2000 MARYLAND AVE	NONE	1	0
					000.040	MU 2290 NORTH ST			
					000.110	MU 2800 SCHOOL ST			
					000.180	MU 1180 FRANCIS ST			
					000.200	MU 780 CORNHILL ST			

MARYLAND DEPARTMENT OF TRANSPORTATION  
STATE HIGHWAY ADMINISTRATION  
DATA SERVICES DIVISION

2021 HIGHWAY LOCATION REFERENCE

COUNTY: ANNE ARUNDEL  
DISTRICT: 5  
DATE: 1/19/2023  
VERSION:1.0

ROUTE NUMBER: MD 797  
DIRECTION: EAST (INVENTORY)

ROAD NAME	FUNCTIONAL CLASS	STATE SYSTEM	NHS	MAINTENANCE	MILEPOINT	MILEPOINT DESCRIPTION	MEDIAN TYPE	MARKED LANES	AADT	
STATE CIR	U -Local	STATE SECONDARY		State Highway Agency	000.220	MU 970	EAST ST	NONE	1	0
					000.270	MU 2000	MARYLAND AVE			

ROUTE NUMBER: MD 798  
DIRECTION: NORTH (INVENTORY)

ROAD NAME	FUNCTIONAL CLASS	STATE SYSTEM	NHS	MAINTENANCE	MILEPOINT	MILEPOINT DESCRIPTION	MEDIAN TYPE	MARKED LANES	AADT	
OLD GENERALS HWY	U -Minor Collector	STATE SECONDARY		State Highway Agency	000.000	CO 2752	OLD GENERALS HWY	NONE	2	1,700
					000.000	CO 2753	SHERWOOD FOREST RD			
					000.190	CO 1322	RIVER RD			
					000.310					
					000.340	MD 178	GENERALS HWY			

ROUTE NUMBER: MD 908 A  
DIRECTION: EAST (INVENTORY)

ROAD NAME	FUNCTIONAL CLASS	STATE SYSTEM	NHS	MAINTENANCE	MILEPOINT	MILEPOINT DESCRIPTION	MEDIAN TYPE	MARKED LANES	AADT	
BUSCHS FRONTAGE RD	U -Local	STATE SECONDARY		State Highway Agency	000.000	US 50	BLUE STAR MEMORIAL HWY	NONE	1	6,796
					000.110	OP 5174	POINTLESS FOREST TRAIL			
					000.390	RP 50	RAMP 5 FR MD 908A SB TO US 50 EB			
					000.546	MD 179	ST MARGARETS RD (WB/L)			
					000.550	MD 908 C	WHITEHALL RD			

ROUTE NUMBER: MD 908 B  
DIRECTION: EAST (INVENTORY)

ROAD NAME	FUNCTIONAL CLASS	STATE SYSTEM	NHS	MAINTENANCE	MILEPOINT	MILEPOINT DESCRIPTION	MEDIAN TYPE	MARKED LANES	AADT	
EAST COLLEGE PKWY	U -Local	STATE SECONDARY		State Highway Agency	000.000	MD 931 R	EAST COLLEGE PKWY	NONE	2	6,516
					000.340	CO 4541	REVELL DOWNS DR			
					000.630	CO 2493	BAY HEAD RD			
					001.090	CO 2494	YORKTOWN RD			

MARYLAND DEPARTMENT OF TRANSPORTATION  
STATE HIGHWAY ADMINISTRATION  
DATA SERVICES DIVISION

2021 HIGHWAY LOCATION REFERENCE

COUNTY: ANNE ARUNDEL  
DISTRICT: 5  
DATE: 1/19/2023  
VERSION:1.0

ROUTE NUMBER: MD 908 B  
DIRECTION: EAST (INVENTORY)

ROAD NAME	FUNCTIONAL CLASS	STATE SYSTEM	NHS	MAINTENANCE	MILEPOINT	MILEPOINT DESCRIPTION	MEDIAN TYPE	MARKED LANES	AADT	
EAST COLLEGE PKWY	U -Local	STATE SECONDARY		State Highway Agency	001.650	CO 2495	LOG INN RD	NONE	2	6,516
					001.920	RP 50	RAMP 8 FR MD 908B TO RAMP 9 (TO US50 WB)			
					002.090	MD 908 D	OCEANIC DR			
					002.090	SR 13	SOUTH BEACH RD			

ROUTE NUMBER: MD 908 C  
DIRECTION: EAST (INVENTORY)

ROAD NAME	FUNCTIONAL CLASS	STATE SYSTEM	NHS	MAINTENANCE	MILEPOINT	MILEPOINT DESCRIPTION	MEDIAN TYPE	MARKED LANES	AADT	
WHITEHALL RD	U -Local	STATE SECONDARY		State Highway Agency	000.000	MD 908 A	BUSCHS FRONTAGE RD	NONE	2	4,656
					000.003	MD 179	ST MARGARETS RD			
					000.530			PAINTED (UNDIV)		
					000.660		EXIT #30	NONE		
					000.661	RP 50	RAMP 6 FR US 50 EB TO MD 908C SB			
					000.670			PAINTED (UNDIV)		
					000.684	RP 50	RAMP 5 FR RAMP 6 (FR US50) TO MD 908C			
					000.690	RP 50	RAMP 3 FR MD 908C TO RAMP 4 (TO US50)			
					000.704	RP 50	RAMP 4 FR MD 908C NB TO US 50 EB			
					001.370	OP 754	RIDOUT LA	NONE		
					001.610		EXIT #31			
					001.610	CO 2504	WHITEHALL RD			
					001.750	CO 2501	COLBERT RD			
					002.100	OP 4237	COL MAR LA			
					002.280	OP 750	CARRS RD			
					002.410	MD 931 Y	HOLLYBEACH FARM RD			
002.500	MD 908 D	OCEANIC DR								
002.520	OP 4433	ENT TO WESTINGHOUSE								
SKIDMORE DR										

MARYLAND DEPARTMENT OF TRANSPORTATION  
STATE HIGHWAY ADMINISTRATION  
DATA SERVICES DIVISION

2021 HIGHWAY LOCATION REFERENCE

COUNTY: ANNE ARUNDEL  
DISTRICT: 5  
DATE: 1/19/2023  
VERSION:1.0

ROUTE NUMBER: MD 908 D  
DIRECTION: NORTH (INVENTORY)

ROAD NAME	FUNCTIONAL CLASS	STATE SYSTEM	NHS	MAINTENANCE	MILEPOINT	MILEPOINT DESCRIPTION	MEDIAN TYPE	MARKED LANES	AADT
OCEANIC DR	U -Local	STATE SECONDARY		State Highway Agency	000.000 MD 908 C	SKIDMORE DR	NONE	2	1,466
					000.070 RP 50	RAMP 6 FR US 50 EB TO MD 908D SB			
					000.080 RP 50	RAMP 4 FR MD 908D TO RAMP 5 (TO US50 EB)		3	
					000.130 RP 50	RAMP 5 FR MD 908D SB TO US 50 EB		4	
					000.158 US 50	BLUE STAR MEMORIAL HWY			
					000.170	EXIT #32 (US 50)			
					000.182 US 50	BLUE STAR MEMORIAL HWY (WB/L)			
					000.190 RP 50	RAMP 9 FR US 50 WB TO US 50 WB			
					000.210			3	
					000.220 RP 50	RAMP 1 FR MD 908D TO RAMP 9 (TO US50 WB)			
					000.240 RP 50	RAMP 7 FR RAMP 9 (FR US50 WB) TO MD 908D			
					000.320 RP 50	RAMP 2 FR RAMP 7 (FR US50 WB) TO MD 908D			
					000.370			2	
					000.410 MD 908 B	EAST COLLEGE PKWY			
					000.410 SR 12	OCEANIC DR			
					000.410 SR 13	SOUTH BEACH RD			

ROUTE NUMBER: MD 908 E  
DIRECTION: WEST (INVENTORY)

ROAD NAME	FUNCTIONAL CLASS	STATE SYSTEM	NHS	MAINTENANCE	MILEPOINT	MILEPOINT DESCRIPTION	MEDIAN TYPE	MARKED LANES	AADT
ADMIN SERVICE RD	U -Local	STATE SECONDARY		State Toll Road	000.000 RP 50	RAMP 1 FR MD 908D TO RAMP 9 (TO US50 WB)	NONE	1	175
					000.003 RP 50	RAMP 1 FR MD 908D TO RAMP 9 (TO US50 WB)			

ROUTE NUMBER: MD 909  
DIRECTION: NORTH (INVENTORY)

ROAD NAME	FUNCTIONAL CLASS	STATE SYSTEM	NHS	MAINTENANCE	MILEPOINT	MILEPOINT DESCRIPTION	MEDIAN TYPE	MARKED LANES	AADT
MD 424 SERVICE RD	R -Local	STATE SECONDARY		State Highway Agency	000.000 MD 424	DAVIDSONVILLE RD	NONE	2	0
					000.000 CO 2712	RUTLAND RD			
					000.800	ROAD END			

MARYLAND DEPARTMENT OF TRANSPORTATION  
STATE HIGHWAY ADMINISTRATION  
DATA SERVICES DIVISION

2021 HIGHWAY LOCATION REFERENCE

COUNTY: ANNE ARUNDEL  
DISTRICT: 5  
DATE: 1/19/2023  
VERSION:1.0

ROUTE NUMBER: MD 915  
DIRECTION: NORTH (INVENTORY)

ROAD NAME	FUNCTIONAL CLASS	STATE SYSTEM	NHS	MAINTENANCE	MILEPOINT	MILEPOINT DESCRIPTION	MEDIAN TYPE	MARKED LANES	AADT
BALTO ANNAPOLIS BLVD	U -Local	STATE SECONDARY		State Highway Agency	000.000 MD 648 H	BALTO ANNAPOLIS BLVD	NONE	2	0
					000.470 MD 915 H	EMBER DR			

ROUTE NUMBER: MD 915 A  
DIRECTION: NORTH (INVENTORY)

ROAD NAME	FUNCTIONAL CLASS	STATE SYSTEM	NHS	MAINTENANCE	MILEPOINT	MILEPOINT DESCRIPTION	MEDIAN TYPE	MARKED LANES	AADT
LONG HILL RD	U -Local	STATE SECONDARY		State Highway Agency	000.000	ROAD END - POST & FENCE	NONE	2	612
					000.890 MD 177	MOUNTAIN RD			

ROUTE NUMBER: MD 915 H  
DIRECTION: WEST (INVENTORY)

ROAD NAME	FUNCTIONAL CLASS	STATE SYSTEM	NHS	MAINTENANCE	MILEPOINT	MILEPOINT DESCRIPTION	MEDIAN TYPE	MARKED LANES	AADT
EMBER DR	U -Local	STATE SECONDARY		State Highway Agency	000.000 MD 915	BALTO ANNAPOLIS BLVD	NONE	2	0
					000.470	ROAD END: GATE			

ROUTE NUMBER: MD 917  
DIRECTION: NORTH (INVENTORY)

ROAD NAME	FUNCTIONAL CLASS	STATE SYSTEM	NHS	MAINTENANCE	MILEPOINT	MILEPOINT DESCRIPTION	MEDIAN TYPE	MARKED LANES	AADT
MAX BLOB PARK RD	U -Local	STATE SECONDARY		State Highway Agency	000.000 MD 175 AA	MAX BLOB PARK RD	NONE	2	0
					000.090 OP 317	MAX BLOB PARK RD			

ROUTE NUMBER: MD 931 L  
DIRECTION: SOUTH (INVENTORY)

ROAD NAME	FUNCTIONAL CLASS	STATE SYSTEM	NHS	MAINTENANCE	MILEPOINT	MILEPOINT DESCRIPTION	MEDIAN TYPE	MARKED LANES	AADT
HOLLY DR	U -Local	STATE SECONDARY		State Highway Agency	000.000 MD 179	ST MARGARETS RD	NONE	2	0
					000.070 OP 759	MEETING HOUSE LA			
					000.110 CO 2509	HOLLY DR			

MARYLAND DEPARTMENT OF TRANSPORTATION  
STATE HIGHWAY ADMINISTRATION  
DATA SERVICES DIVISION

2021 HIGHWAY LOCATION REFERENCE

COUNTY: ANNE ARUNDEL  
DISTRICT: 5  
DATE: 1/19/2023  
VERSION:1.0

ROUTE NUMBER: MD 931 Q  
DIRECTION: EAST (INVENTORY)

ROAD NAME	FUNCTIONAL CLASS	STATE SYSTEM	NHS	MAINTENANCE	MILEPOINT	MILEPOINT DESCRIPTION	MEDIAN TYPE	MARKED LANES	AADT		
COLLEGE PKWY	U -Minor Arterial	STATE SECONDARY		State Highway Agency	004.590	CO 2420	COLLEGE PKWY	NONE	2	16,015	
					004.744					3	
					004.820	MD 179	CAPE ST CLAIRE RD		2	0	
					004.840				3		
					004.970	MD 931 R	EAST COLLEGE PKWY				
					004.970	CO 5467	OLD CAPE ST CLAIRE RD				
				004.970	CO 6095	PEREGOY PARK PL					

ROUTE NUMBER: MD 931 R  
DIRECTION: NORTH (INVENTORY)

ROAD NAME	FUNCTIONAL CLASS	STATE SYSTEM	NHS	MAINTENANCE	MILEPOINT	MILEPOINT DESCRIPTION	MEDIAN TYPE	MARKED LANES	AADT	
EAST COLLEGE PKWY	U -Local	STATE SECONDARY		State Highway Agency	000.000	MD 908 B	EAST COLLEGE PKWY	NONE	2	0
					000.150	MD 931 Q	COLLEGE PKWY			
					000.150	CO 5467	OLD CAPE ST CLAIRE RD			
					000.150	CO 6095	PEREGOY PARK PL			

ROUTE NUMBER: MD 931 U  
DIRECTION: EAST (INVENTORY)

ROAD NAME	FUNCTIONAL CLASS	STATE SYSTEM	NHS	MAINTENANCE	MILEPOINT	MILEPOINT DESCRIPTION	MEDIAN TYPE	MARKED LANES	AADT	
WOODLAND CIR	U -Local	STATE SECONDARY		State Highway Agency	000.370	CO 2487	WOODLAND CIR	NONE	2	0
					000.380	MD 179	CAPE ST CLAIRE RD			
					000.380	CO 6841	SAINT CLAIRE CT			

ROUTE NUMBER: MD 931 Y  
DIRECTION: SOUTH (INVENTORY)

ROAD NAME	FUNCTIONAL CLASS	STATE SYSTEM	NHS	MAINTENANCE	MILEPOINT	MILEPOINT DESCRIPTION	MEDIAN TYPE	MARKED LANES	AADT	
HOLLYBEACH FARM RD	U -Local	STATE SECONDARY		State Highway Agency	000.000	MD 908 C	SKIDMORE DR	NONE	2	0
					000.040	OP 748	HOLLYBEACH FARM RD			



MARYLAND DEPARTMENT OF TRANSPORTATION  
STATE HIGHWAY ADMINISTRATION  
DATA SERVICES DIVISION

2021 HIGHWAY LOCATION REFERENCE

COUNTY: ANNE ARUNDEL  
DISTRICT: 5  
DATE: 1/19/2023  
VERSION:1.0

ROUTE NUMBER: MD 969  
DIRECTION: NORTH (INVENTORY)

ROAD NAME	FUNCTIONAL CLASS	STATE SYSTEM	NHS	MAINTENANCE	MILEPOINT	MILEPOINT DESCRIPTION	MEDIAN TYPE	MARKED LANES	AADT
ELEANOR DR	U -Local	STATE SECONDARY		State Highway Agency	000.000 MD 168	NURSERY RD	NONE	2	0
					000.080	ROAD END			

ROUTE NUMBER: MD 969 A  
DIRECTION: NORTH (INVENTORY)

ROAD NAME	FUNCTIONAL CLASS	STATE SYSTEM	NHS	MAINTENANCE	MILEPOINT	MILEPOINT DESCRIPTION	MEDIAN TYPE	MARKED LANES	AADT
FAIRVIEW AVE	U -Local	STATE SECONDARY		State Highway Agency	000.000 MD 168	NURSERY RD	CURBED	3	0
					000.090 RP 695	RAMP 2 FR MD 969A WB TO IS 695 NB	NONE	2	
					000.110 CO 116	FAIRVIEW AVE			

ROUTE NUMBER: MD 980 A  
DIRECTION: SOUTH (INVENTORY)

ROAD NAME	FUNCTIONAL CLASS	STATE SYSTEM	NHS	MAINTENANCE	MILEPOINT	MILEPOINT DESCRIPTION	MEDIAN TYPE	MARKED LANES	AADT
MD 4 SERVICE RD	U -Local	STATE SECONDARY		State Highway Agency	000.000 MD 408	MT ZION RD	PAINTED (UNDIV)	2	746
					000.008 MD 4	STEPHANIE ROPER HIGHWAY (SB/L)			
					000.050 RP 4	RAMP 4 FR MD 980A NB TO MD 4 EB			
					001.070 MD 980 E	PLUMMER LA	NONE		

ROUTE NUMBER: MD 980 B  
DIRECTION: SOUTH (INVENTORY)

ROAD NAME	FUNCTIONAL CLASS	STATE SYSTEM	NHS	MAINTENANCE	MILEPOINT	MILEPOINT DESCRIPTION	MEDIAN TYPE	MARKED LANES	AADT
MD 4 SERVICE RD	U -Local	STATE SECONDARY		State Highway Agency	000.000 CO 3547	WRIGHTON RD	NONE	2	0
					000.830 CO 3543	UPPER PINDELL RD			
SOUTHERN MOST RD	R -Local				001.680 CO 3541	LOWER PINDELL RD			
					002.050	ROAD END - GATE			

MARYLAND DEPARTMENT OF TRANSPORTATION  
STATE HIGHWAY ADMINISTRATION  
DATA SERVICES DIVISION

2021 HIGHWAY LOCATION REFERENCE

COUNTY: ANNE ARUNDEL  
DISTRICT: 5  
DATE: 1/19/2023  
VERSION:1.0

ROUTE NUMBER: MD 980 C  
DIRECTION: NORTH (INVENTORY)

ROAD NAME	FUNCTIONAL CLASS	STATE SYSTEM	NHS	MAINTENANCE	MILEPOINT	MILEPOINT DESCRIPTION	MEDIAN TYPE	MARKED LANES	AADT
FISHERS STATION RD	R -Local	STATE SECONDARY		State Highway Agency	000.000 CO 3540	FISHERS STATION RD	NONE	2	0
					000.470			1	
					000.520 MD 4	SOUTHERN MD BLVD			

ROUTE NUMBER: MD 980 E  
DIRECTION: SOUTH (INVENTORY)

ROAD NAME	FUNCTIONAL CLASS	STATE SYSTEM	NHS	MAINTENANCE	MILEPOINT	MILEPOINT DESCRIPTION	MEDIAN TYPE	MARKED LANES	AADT
PLUMMER LA	U -Local	STATE SECONDARY		State Highway Agency	000.000 MD 4	STEPHANIE ROPER HIGHWAY (SB/L)	NONE	1	0
					000.040			2	
					000.050 MD 980 A	MD 4 SERVICE RD			
					000.130 CO 3548	PLUMMER LA			

ROUTE NUMBER: MD 990  
DIRECTION: NORTH (INVENTORY)

ROAD NAME	FUNCTIONAL CLASS	STATE SYSTEM	NHS	MAINTENANCE	MILEPOINT	MILEPOINT DESCRIPTION	MEDIAN TYPE	MARKED LANES	AADT
NO NAME	U -Local	STATE SECONDARY		State Highway Agency	000.000 MD 177	MOUNTAIN RD	NONE	2	0
					000.010	ROAD END - GATE/BARRICADE			

ROUTE NUMBER: MD 995  
DIRECTION: NORTH (INVENTORY)

ROAD NAME	FUNCTIONAL CLASS	STATE SYSTEM	NHS	MAINTENANCE	MILEPOINT	MILEPOINT DESCRIPTION	MEDIAN TYPE	MARKED LANES	AADT
AMTRAK WAY	U -Local	STATE SECONDARY	NHS	State Highway Agency	000.000 MD 170	AVIATION BLVD	CURBED	2	5,693
					000.020			3	
					000.050			2	
					000.500	ROAD END	NONE		

MARYLAND DEPARTMENT OF TRANSPORTATION  
STATE HIGHWAY ADMINISTRATION  
DATA SERVICES DIVISION

2021 HIGHWAY LOCATION REFERENCE

COUNTY: ANNE ARUNDEL  
DISTRICT: 5  
DATE: 1/19/2023  
VERSION:1.0

ROUTE NUMBER: MD 997 D

DIRECTION: NORTH (INVENTORY)

ROAD NAME	FUNCTIONAL CLASS	STATE SYSTEM	NHS	MAINTENANCE	MILEPOINT	MILEPOINT DESCRIPTION	MEDIAN TYPE	MARKED LANES	AADT	
SERVICE RD	U -Local	STATE SECONDARY		State Highway Agency	000.000	CO 5381	MORRIS TONGUE DR	UNPROTECTED	2	0
					000.000	RP 3	RAMP 2 FR MD 3 WB TO MD 997D NB			
					000.075			PAINTED (UNDIV)		
					000.200	CO 5461	VETERANS HWY	NONE		
					000.240	IS 97	NO NAME			
					000.255	IS 97	NO NAME (SB/L)			
					000.270	MD 3	ROBERT CRAIN HWY (SB/L)			
					000.290	CO 5460	JABEZ RUN			

ROUTE NUMBER: MD 997 E

DIRECTION: EAST (INVENTORY)

ROAD NAME	FUNCTIONAL CLASS	STATE SYSTEM	NHS	MAINTENANCE	MILEPOINT	MILEPOINT DESCRIPTION	MEDIAN TYPE	MARKED LANES	AADT	
STEVENSON RD	U -Major Collector	STATE SECONDARY		State Highway Agency	000.900	CO 1337	STEVENSON RD	NONE	2	3,524
					000.960	CO 5380	OLD STEVENSON RD			
					001.020			PAINTED (UNDIV)		
					001.027			CURBED		
					001.060	MD 3 BU	NEW CUT RD			

ROUTE NUMBER: MD 997 F

DIRECTION: EAST (INVENTORY)

ROAD NAME	FUNCTIONAL CLASS	STATE SYSTEM	NHS	MAINTENANCE	MILEPOINT	MILEPOINT DESCRIPTION	MEDIAN TYPE	MARKED LANES	AADT	
CARVER RD	U -Local	EVERYTHING ELSE		State Highway Agency	000.000	MD 3	ROBERT CRAIN HWY (SB/L)	NONE	2	0
					000.066	CO 6623	CARVER RD			
					000.066	MD 3	ROBERT CRAIN HWY			

MARYLAND DEPARTMENT OF TRANSPORTATION  
STATE HIGHWAY ADMINISTRATION  
DATA SERVICES DIVISION

2021 HIGHWAY LOCATION REFERENCE

COUNTY: ANNE ARUNDEL  
DISTRICT: 5  
DATE: 1/19/2023  
VERSION:1.0

ROUTE NUMBER: US 50  
DIRECTION: (INVENTORY)

ROAD NAME	FUNCTIONAL CLASS	STATE SYSTEM	NHS	MAINTENANCE	MILEPOINT	MILEPOINT DESCRIPTION	MEDIAN TYPE	MARKED LANES	AADT
					000.000	IS 595 JOHN HANSON HWY	NONE		0
					000.000	PRINCE GEORGES CO/L			
					000.000	X-REF W/ IS 595			
JOHN HANSON HWY	U -Principal Arterial – Other Freew	STATE PRIMARY	NHS	State Highway Agency	010.620	END X-REF W/ IS 595	POSITIVE BARRIER	7	105,130
					010.620	IS 595 JOHN HANSON HWY			
					010.620	RP 595 RAMP 4 FR MD 70 NB TO US 50/IS 595 EB			
					010.656	MILE MARKER 25.0			
					011.640			6	
					012.020	RP 50 RAMP 6 FR US 50 EB TO MD 450 SB			
					012.140	CO 5254 BOULTERS WAY			
BLUE STAR MEMORIAL HWY					012.280	EXIT #27			93,190
					012.280	MD 450 GOV RITCHIE HWY			
					012.286	RP 50 RAMP 10 FR MD 2 SB TO US 50 EB			
					012.460	RP 50 RAMP 10 FR MD 2 SB TO US 50 EB			
					012.510	MILE MARKER 27.0			
					013.230	CO 4427 BAY DALE DR			72,170
					013.230	EXIT #28			
					013.370	RP 50 RAMP 3 FR US 50 EB TO FERGUSON RD NB			
					013.441	MILE MARKER 28.0			
					013.510	RP 50 RAMP 5 FR FERGUSON RD SB TO US 50 EB			
					014.200	MD 908 A BUSCHS FRONTAGE RD			
					014.424	MILE MARKER 29.0			
					014.640	RP 50 RAMP 5 FR MD 908A SB TO US 50 EB			
					014.757	MD 179 CAPE ST CLAIRE RD (WB/L)			
					014.760	EXIT #29			73,932
					014.763	MD 179 ST MARGARETS RD			
					014.850	RP 50 RAMP 3 FR US 50 EB TO MD 179 NB			
					015.270	EXIT #30 WHITEHALL RD			
					015.270	RP 50 RAMP 6 FR US 50 EB TO MD 908C SB			
					015.360	RP 50 RAMP 4 FR MD 908C NB TO US 50 EB			

MARYLAND DEPARTMENT OF TRANSPORTATION  
STATE HIGHWAY ADMINISTRATION  
DATA SERVICES DIVISION

2021 HIGHWAY LOCATION REFERENCE

COUNTY: ANNE ARUNDEL  
DISTRICT: 5  
DATE: 1/19/2023  
VERSION:1.0

ROUTE NUMBER: US 50  
DIRECTION: EAST (INVENTORY)

ROAD NAME	FUNCTIONAL CLASS	STATE SYSTEM	NHS	MAINTENANCE	MILEPOINT	MILEPOINT DESCRIPTION	MEDIAN TYPE	MARKED LANES	AADT
BLUE STAR MEMORIAL HWY	U -Principal Arterial – Other Freew	STATE PRIMARY	NHS	State Highway Agency	015.419	MILE MARKER 30.0	POSITIVE BARRIER	6	73,932
					016.250	EXIT #31 WHITEHALL RD			
					016.464	MILE MARKER 31.0			
					016.740	RP 50 RAMP 6 FR US 50 EB TO MD 908D SB			
					016.800		UNPROTECTED		
					016.850		POSITIVE BARRIER		
					016.900		UNPROTECTED		
					017.040	RP 50 RAMP 5 FR MD 908D SB TO US 50 EB	POSITIVE BARRIER		
				State Toll Road	017.050	EXIT #32			72,882
					017.050	MD 908 D OCEANIC DR			
					017.121			4	
					017.133	XO 96 CROSSOVER			
					017.220			6	
					017.390		UNPROTECTED		
					017.440		POSITIVE BARRIER	5	
					017.540		UNPROTECTED		
					017.676	MILE MARKER 32.0			
					017.710		POSITIVE BARRIER		
					017.724	MILE MARKER 32.3			
					017.907	MILE MARKER 32.5			
					017.999	MILE MARKER 32.6			
					018.091	MILE MARKER 32.7			
					019.880	US 50 BLUE STAR MEMORIAL HWY			
					019.880	QUEEN ANNES CO/L			

ROUTE NUMBER: US 301  
DIRECTION: (INVENTORY)

ROAD NAME	FUNCTIONAL CLASS	STATE SYSTEM	NHS	MAINTENANCE	MILEPOINT	MILEPOINT DESCRIPTION	MEDIAN TYPE	MARKED LANES	AADT
					000.000	IS 595 JOHN HANSON HWY	NONE		0

MARYLAND DEPARTMENT OF TRANSPORTATION  
 STATE HIGHWAY ADMINISTRATION  
 DATA SERVICES DIVISION

2021 HIGHWAY LOCATION REFERENCE

COUNTY: ANNE ARUNDEL  
 DISTRICT: 5  
 DATE: 1/19/2023  
 VERSION:1.0

ROUTE NUMBER: US 301  
 DIRECTION: (INVENTORY)

ROAD NAME	FUNCTIONAL CLASS	STATE SYSTEM	NHS	MAINTENANCE	MILEPOINT	MILEPOINT DESCRIPTION	MEDIAN TYPE	MARKED LANES	AADT
					000.000	PRINCE GEORGES CO/L	NONE		0
					000.000	X-REF W/ IS 595			
					010.620	BEGIN X-REF W/ US 50			
					010.620	END X-REF W/ IS 595			
					010.620	IS 595	JOHN HANSON HWY		
					010.620	US 50	JOHN HANSON HWY		
					010.620	RP 595	RAMP 4 FR MD 70 NB TO US 50/IS 595 EB		
					017.580		STRUCTURE AAZ050031		
					019.880	US 50	BLUE STAR MEMORIAL HWY		
					019.880		QUEEN ANNES CO/L		

MARYLAND DEPARTMENT OF TRANSPORTATION  
STATE HIGHWAY ADMINISTRATION  
DATA SERVICES DIVISION

2021 HIGHWAY LOCATION REFERENCE

COUNTY: ANNE ARUNDEL  
DISTRICT: 5  
DATE: 1/23/2023  
VERSION:1.0

ROUTE NUMBER: IS 97  
DIRECTION: SOUTH (NON-INVENTORY)

MILEPOINT		MILEPOINT DESCRIPTION
000.000	IS 895 A	HARBOR TUNNEL THRUWAY (SB/L)
000.055		MILE MARKER A0.1
000.120	RP 97	RAMP 7 FR IS 695 WB TO IS 97 SB
000.130	RP 97	RAMP 7 FR IS 695 WB TO IS 97 SB
000.155	IS 695	BALTO BELTWAY (INNER LOOP)
000.160		EXIT #17
000.170	IS 695	BALTO BELTWAY (OUTER LOOP)
000.255	RP 97	RAMP 1 FR IS 97 NB TO IS 695 WB
000.380	RP 97	RAMP 6 FR IS 695 EB TO IS 97 SB
000.520	CO 273	FURNACE BRANCH RD
001.350	CO 242	WELLHAM AVE
001.426		MILE MARKER 16.0
001.770	RP 97	RAMP 8 FR IS 97 SB TO MD 648E WB
001.880	RP 97	RAMP 7 FR MD 648E WB TO IS 97 SB
001.964	MD 648 E	BALTO ANNAPOLIS BLVD
001.970		EXIT #16
001.976	MD 648 E	BALTO ANNAPOLIS BLVD (SB/L)
002.265	RP 97	RAMP 8 FR IS 97 SB TO MD 162A
002.715	RP 97	RAMP 9 FR MD 162A TO IS 97 SB
002.752	MD 176	DORSEY RD (WB/L)
002.755		EXIT #15
002.763	MD 176	DORSEY RD
002.955	RP 97	RAMP 6 FR MD 176 EB TO IS 97 SB
003.105	CO 605	STEWART AVE
003.160	RP 97	RAMP 5 FR IS 97 SB TO MD 100 EB
003.375		MILE MARKER 14.0
003.545	RP 97	RAMP 1 FR IS 97 NB TO MD 100 WB
003.655	RP 97	RAMP 7 FR MD 100 WB TO IS 97 SB
003.680	MD 100	NO NAME (WB/L)
003.690		EXIT #14
003.700	MD 100	NO NAME
003.717	RP 97	RAMP 5 FR IS 97 SB TO MD 100 EB

MARYLAND DEPARTMENT OF TRANSPORTATION  
STATE HIGHWAY ADMINISTRATION  
DATA SERVICES DIVISION

2021 HIGHWAY LOCATION REFERENCE

COUNTY: ANNE ARUNDEL  
DISTRICT: 5  
DATE: 1/23/2023  
VERSION:1.0

ROUTE NUMBER: IS 97  
DIRECTION: SOUTH (NON-INVENTORY)

MILEPOINT		MILEPOINT DESCRIPTION
003.723	RP 97	RAMP 3 FR RAMP 6 (FR MD 100) TO IS 97 NB
003.990	RP 97	RAMP 6 FR MD 100 EB TO IS 97 SB
004.220	MD 174	REECE RD (SB/L)
004.225		EXIT #13
004.228	MD 174	QUARTERFIELD RD
004.265	RP 97	RAMP 5 FR IS 97 SB TO MD 174 EB
004.353		MILE MARKER 13.0
004.470	RP 97	RAMP 6 FR MD 174 EB TO IS 97 SB
005.130	RP 97	RAMP 8 FR IS 97 SB TO MD 3BU WB
005.344		MILE MARKER 12.0
005.350	RP 97	RAMP 7 FR MD 3BU WB TO IS 97 SB
005.384		STRUCTURE 020065021
005.400	MD 3 BU	NEW CUT RD (SB/L)
005.410		EXIT #12
005.419	MD 3 BU	NEW CUT RD
005.830	RP 97	RAMP 6 FR MD 3BU EB TO IS 97 SB
006.350		MILE MARKER 11.0
006.625	MD 3 D	BRIGHTVIEW DR
007.318		MILE MARKER 10.0
007.510	RP 97	RAMP 8 FR IS 97 SB TO MD 3C WB
007.764	MD 3 C	BENFIELD BLVD (WB/L)
007.767		EXIT #10
007.774	MD 3 C	BENFIELD BLVD
007.830	RP 97	RAMP 5 FR IS 97 SB TO MD 3C EB
008.180	RP 97	RAMP 6 FR MD 3C EB TO IS 97 SB
008.269		MILE MARKER 9.0
008.681		STRUCTURE 020076021
009.250	MD 3	ROBERT CRAIN HWY (SB/L)
009.285		MILE MARKER 8.0
009.427		STRUCTURE 020142021
009.435	MD 997 D	SERVICE RD
009.955	MD 3	ROBERT CRAIN HWY
010.233		MILE MARKER 7.0
010.250		STRUCTURE 020147021



MARYLAND DEPARTMENT OF TRANSPORTATION  
STATE HIGHWAY ADMINISTRATION  
DATA SERVICES DIVISION

2021 HIGHWAY LOCATION REFERENCE

COUNTY: ANNE ARUNDEL  
DISTRICT: 5  
DATE: 1/23/2023  
VERSION:1.0

ROUTE NUMBER: IS 97  
DIRECTION: SOUTH (NON-INVENTORY)

MILEPOINT		MILEPOINT DESCRIPTION
010.260	MD 32	NO NAME
010.710		EXIT #7
010.825	MD 32	NO NAME (SB/L)
010.880	CO 1207	MILLERSVILLE RD
011.288		MILE MARKER 6.0
011.655	CO 1219	WATERBURY RD
011.755	RP 97	RAMP 5 FR IS 97 SB TO RAMP 2 (TO MD 178)
012.165		EXIT #5
012.165	RP 97	RAMP 5 FR IS 97 SB TO RAMP 2 (TO MD 178)
012.363		MILE MARKER 5.0
013.178		MILE MARKER 4.0
013.880	SR 31	FARM RD
014.167		MILE MARKER 3.0
014.745	CO 2620	HAWKINS RD
015.155		MILE MARKER 2.0
016.132		STRUCTURE 020156021
016.140	CO 2619	CROWNSVILLE RD
016.160		MILE MARKER 1.0
016.807		STRUCTURE 020157021
016.820	MD 450	DEFENSE HWY
016.935	RP 97	RAMP 8 FR IS 97 SB TO IS 595 WB
017.025	RP 97	RAMP 3 FR IS 595 EB TO IS 97 NB
017.170	RP 595	RAMP 11 FR IS 595 WB TO IS 595 WB
017.180	IS 595	JOHN HANSON HWY (WB/L)
017.190		EXIT #1
017.210	IS 595	JOHN HANSON HWY
017.350	RP 595	RAMP 10 FR IS 595 EB TO IS 595 EB

ROUTE NUMBER: IS 195  
DIRECTION: SOUTH (NON-INVENTORY)

MILEPOINT		MILEPOINT DESCRIPTION
000.000		BALTIMORE CO/L
000.000	IS 195	METROPOLITAN BLVD (SB/L)

MARYLAND DEPARTMENT OF TRANSPORTATION  
STATE HIGHWAY ADMINISTRATION  
DATA SERVICES DIVISION

2021 HIGHWAY LOCATION REFERENCE

COUNTY: ANNE ARUNDEL  
DISTRICT: 5  
DATE: 1/23/2023  
VERSION:1.0

ROUTE NUMBER: IS 195  
DIRECTION: SOUTH (NON-INVENTORY)

MILEPOINT		MILEPOINT DESCRIPTION
000.200	CO 2	FURNACE AVE
000.360		ATR STATION #0066 (CABINET NB/L)
000.680	RP 195	RAMP 8 FR IS 195 SB TO MD 295 WB
000.892		MILE MARKER 2.0
000.905		STRUCTURE 020130041
000.923	MD 295	BALTIMORE WASHINGTON PKWY (SB/L)
000.950		EXIT #2
000.977	MD 295	BALTIMORE WASHINGTON PKWY
001.010	RP 195	RAMP 5 FR IS 195 SB TO MD 295 EB
001.179		STRUCTURE 020131041
001.190	RP 195	RAMP 7 FR MD 295 WB TO IS 195 SB
001.490	RP 195	RAMP 7 FR MD 295 WB TO IS 195 SB
001.853	RP 195	RAMP 8 FR IS 195 SB TO MD 170 WB
001.995		EXIT #1
001.997	MD 170	AVIATION BLVD
002.040	RP 195	RAMP 5 FR IS 195 SB TO MD 170 EB
002.170	SR 36	METROPOLITAN BLVD (SB/L)
002.170	RP 195	RAMP 6 FR MD 170 EB TO IS 195 SB

ROUTE NUMBER: IS 595  
DIRECTION: WEST (NON-INVENTORY)

MILEPOINT		MILEPOINT DESCRIPTION
009.310	US 50	JOHN HANSON HWY (SB/L)
009.367	RP 595	RAMP 2 FR IS 595 WB TO MD 70 NB
009.370	MD 436	RIDGELY AVE
009.473	MD 70	ROWE BLVD
009.480		EXIT #24
009.486	MD 70	ROWE BLVD (SB/L)
009.565	RP 595	RAMP 7 FR IS 595 WB TO MD 70 SB
009.793	RP 595	RAMP 1 FR MD 70 NB TO IS 595 WB
010.164	CO 2800	ADMIRAL DR
010.216		MILE MARKER 24.0
010.395	RP 595	RAMP 7 FR IS 595 WB TO MD 2AD SB

MARYLAND DEPARTMENT OF TRANSPORTATION  
STATE HIGHWAY ADMINISTRATION  
DATA SERVICES DIVISION

2021 HIGHWAY LOCATION REFERENCE

COUNTY: ANNE ARUNDEL  
DISTRICT: 5  
DATE: 1/23/2023  
VERSION:1.0

ROUTE NUMBER: IS 595  
DIRECTION: WEST (NON-INVENTORY)

MILEPOINT		MILEPOINT DESCRIPTION
010.595	RP 595	RAMP 1 FR MD 2AD NB TO IS 595 WB
010.689	MD 2 AD	SOLOMONS ISLAND RD
010.695		EXIT #23
010.699	MD 2 AD	SOLOMONS ISLAND RD (SB/L)
010.859	RP 595	RAMP 8 FR MD 2AD SB TO IS 595 WB
011.145		EXIT #22
011.145	MD 450	WEST ST
011.216		MILE MARKER 23.0
011.236	RP 595	RAMP 7 FR IS 595 WB TO MD 450 SB
011.330	RP 595	RAMP 8 FR MD 450 SB TO IS 595 WB
011.615	RP 595	RAMP 11 FR IS 595 WB TO IS 595 WB
011.805	RP 595	RAMP 7 FR IS 595 WB TO MD 665 SB
011.815	MD 665	ARIS T ALLEN BLVD (WB/L)
012.040	RP 595	RAMP 7 FR IS 595 WB TO MD 665 SB
012.249		MILE MARKER 22.0
012.874	IS 97	NO NAME (SB/L)
012.891		EXIT #21
012.904	RP 595	RAMP 11 FR IS 595 WB TO IS 595 WB
013.004	RP 97	RAMP 3 FR IS 595 EB TO IS 97 NB
013.150	RP 97	RAMP 8 FR IS 97 SB TO IS 595 WB
013.206		MILE MARKER 21.0
013.540	CO 2815	SOUTHAVEN RD
014.223		MILE MARKER 20.0
015.208		MILE MARKER 19.0
016.133		MILE MARKER 18.0
016.376	CO 2712	RUTLAND RD
017.100		MILE MARKER 17.0
017.166	RP 595	RAMP 2 FR IS 595 WB TO MD 424 NB
017.580	MD 424	DAVIDSONVILLE RD
017.580		EXIT #16
017.590	RP 595	RAMP 8 FR MD 424 SB TO IS 595 WB
017.599	MD 424	DAVIDSONVILLE RD (SB/L)
018.198		MILE MARKER 16.0
018.870		ATR STATION #0024 (CABINET EB/L)

MARYLAND DEPARTMENT OF TRANSPORTATION  
STATE HIGHWAY ADMINISTRATION  
DATA SERVICES DIVISION

2021 HIGHWAY LOCATION REFERENCE

COUNTY: ANNE ARUNDEL  
DISTRICT: 5  
DATE: 1/23/2023  
VERSION:1.0

ROUTE NUMBER: IS 595  
DIRECTION: WEST (NON-INVENTORY)

MILEPOINT		MILEPOINT DESCRIPTION
018.900	CO 2714	PATUXENT RIVER RD
019.177		MILE MARKER 15.0
019.686	IS 595	JOHN HANSON HWY (WB/L)
019.686		PRINCE GEORGES CO/L

ROUTE NUMBER: IS 695  
DIRECTION: SOUTH (NON-INVENTORY)

MILEPOINT		MILEPOINT DESCRIPTION
000.000		BALTIMORE CO/L
000.000	IS 695	BALTO BELTWAY (OUTER LOOP)
000.053		MILE MARKER OL 5.5
000.070	CO 17	HAMMONDS FERRY RD
000.140	RP 695	RAMP 8 FR IS 695 SB TO HAMMONDS FERRY RD
000.330	RP 695	RAMP 7 FR HAMMONDS FERRY RD TO IS 695 SB
000.440		EXIT #8
000.440	MD 168	NURSERY RD
000.519		MILE MARKER OL 5.0
000.660	RP 695	RAMP 6 FR IS 695 EB TO MD 295 SB
000.760	RP 695	RAMP 5 FR MD 295 SB TO IS 695 EB
000.810	MD 295	BALTIMORE WASHINGTON PKWY (SB/L)
000.820		EXIT #7
000.830	MD 295	BALTIMORE WASHINGTON PKWY
000.860	RP 695	RAMP 3 FR IS 695 EB TO MD 295 NB
000.980	RP 695	RAMP 4 FR MD 295 NB TO IS 695 EB
001.047		MILE MARKER OL 4.5
001.350		ATR STATION #0075 (CABINET INNER LOOP)
001.470	RP 695	RAMP 6 FR IS 695 EB TO MD 170 SB
001.485		MILE MARKER OL 4.0
001.584		STRUCTURE 020092061
001.635	MD 170	CAMP MEADE RD (SB/L)
001.640		EXIT #6
001.645	MD 170	CAMP MEADE RD
001.680	RP 695	RAMP 3 FR IS 695 EB TO MD 170 NB

MARYLAND DEPARTMENT OF TRANSPORTATION  
STATE HIGHWAY ADMINISTRATION  
DATA SERVICES DIVISION

2021 HIGHWAY LOCATION REFERENCE

COUNTY: ANNE ARUNDEL  
DISTRICT: 5  
DATE: 1/23/2023  
VERSION:1.0

ROUTE NUMBER: IS 695  
DIRECTION: SOUTH (NON-INVENTORY)

MILEPOINT		MILEPOINT DESCRIPTION
001.995		MILE MARKER OL 3.5
002.000	RP 695	RAMP 6 FR IS 695 EB TO MD 648E SB
002.090	RP 97	RAMP 6 FR IS 695 EB TO IS 97 SB
002.124	MD 648 E	BALTO ANNAPOLIS BLVD (SB/L)
002.130		EXIT #5
002.135	MD 648 E	BALTO ANNAPOLIS BLVD
002.260	RP 695	RAMP 4 FR MD 648E NB TO IS 695 EB
002.523		MILE MARKER OL 3.0
002.554		STRUCTURE 020135001
002.595	RP 97	RAMP 6 FR IS 695 EB TO IS 97 SB
002.625	RP 97	RAMP 1 FR IS 97 NB TO IS 695 WB
002.705		STRUCTURE 020004061
002.718	IS 97	NO NAME (SB/L)
002.725		EXIT #4
002.731	IS 97	NO NAME
002.860	MD 695	BALTIMORE BELTWAY (OUTER LOOP)
002.860	RP 97	RAMP 4 FR IS 97 NB TO IS 695 EB

ROUTE NUMBER: IS 895  
DIRECTION: SOUTH (NON-INVENTORY)

MILEPOINT		MILEPOINT DESCRIPTION
000.000	IS 895	HARBOR TUNNEL THRUWAY (SB/L)
000.000		SOUTHWEST BALTIMORE CITY LINE
000.028		MILE MARKER 6.5
000.118		MILE MARKER 6.4
000.208		MILE MARKER 6.3
000.220	IS 895 B	HARBOR TUNNEL THRUWAY (SB/L)
000.308		MILE MARKER 6.2
000.403		MILE MARKER 6.1
000.521		MILE MARKER 6.0
000.592		MILE MARKER 5.9
000.617		EXIT #6
000.617	IS 895 B	HARBOR TUNNEL THRUWAY (SB/L)

MARYLAND DEPARTMENT OF TRANSPORTATION  
 STATE HIGHWAY ADMINISTRATION  
 DATA SERVICES DIVISION

2021 HIGHWAY LOCATION REFERENCE

COUNTY: ANNE ARUNDEL  
 DISTRICT: 5  
 DATE: 1/23/2023  
 VERSION:1.0

ROUTE NUMBER: IS 895  
 DIRECTION: SOUTH (NON-INVENTORY)

MILEPOINT		MILEPOINT DESCRIPTION
000.714		MILE MARKER 5.8
000.810		BALTIMORE CO/L
000.810	IS 895	HARBOR TUNNEL THRUWAY (SB/L)

ROUTE NUMBER: IS 895 A  
 DIRECTION: SOUTH (NON-INVENTORY)

MILEPOINT		MILEPOINT DESCRIPTION
000.000		EXIT #6A
000.000	IS 895 B	HARBOR TUNNEL THRUWAY (SB/L)
000.097		MILE MARKER A 0.6
000.151		MILE MARKER A 0.5
000.333		MILE MARKER A 0.3
000.431		MILE MARKER A 0.2
000.513	IS 97	NO NAME (SB/L)

ROUTE NUMBER: IS 895 B  
 DIRECTION: SOUTH (NON-INVENTORY)

MILEPOINT		MILEPOINT DESCRIPTION
000.000		EXIT #6
000.000	IS 895	HARBOR TUNNEL THRUWAY (SB/L)
000.380		STRUCTURE AAY060001
000.404	IS 895	HARBOR TUNNEL THRUWAY (SB/L)
000.416	IS 895	HARBOR TUNNEL THRUWAY
000.435		MILE MARKER B 2.2
000.524		MILE MARKER B 2.1
000.617		MILE MARKER B 2.0
000.698		MILE MARKER B 1.9
000.726		STRUCTURE AAY056021
000.743	MD 170	BELLE GROVE RD
000.797		MILE MARKER B 1.8
000.901		MILE MARKER B 1.7
001.002		MILE MARKER B 1.6

MARYLAND DEPARTMENT OF TRANSPORTATION  
STATE HIGHWAY ADMINISTRATION  
DATA SERVICES DIVISION

2021 HIGHWAY LOCATION REFERENCE

COUNTY: ANNE ARUNDEL  
DISTRICT: 5  
DATE: 1/23/2023  
VERSION:1.0

ROUTE NUMBER: IS 895 B  
DIRECTION: SOUTH (NON-INVENTORY)

MILEPOINT	MILEPOINT DESCRIPTION
001.099	MILE MARKER B 1.5
001.195	MILE MARKER B 1.4
001.289	MILE MARKER B 1.3
001.389	MILE MARKER B 1.2
001.460	CO 164 HAMMONDS LA
001.475	MILE MARKER B 1.1
001.587	MILE MARKER B 1.0
001.690	IS 895 A HARBOR TUNNEL THRUWAY (SB/L)
001.700	MILE MARKER B 0.9
001.770	MILE MARKER B 0.8
001.885	EXIT #6A
001.885	IS 895 A HARBOR TUNNEL THRUWAY
001.915	RP 895 B RAMP 2 FR IS 895A TO RAMP 1 (TO MD 695)
001.969	MILE MARKER B 0.6
002.080	MD 695 BALTIMORE BELTWAY (INNER LOOP)
002.088	EXIT #3B
002.094	MD 695 BALTIMORE BELTWAY (OUTER LOOP)
002.360	RP 895 B RAMP 6 FR MD 695 EB TO IS 895B SB
002.770	MD 2 GOV RITCHIE HWY (SB/L)

ROUTE NUMBER: MD 2  
DIRECTION: SOUTH (NON-INVENTORY)

MILEPOINT	MILEPOINT DESCRIPTION
000.000	BALTO CITY LINE
000.000	MD 170 BELLE GROVE RD
000.000	MD 2 POTEE ST (SB/L)
000.110	CO 389 1ST AVE
000.170	CO 390 2ND AVE
000.240	CO 391 3RD AVE
000.300	CO 392 4TH AVE
000.323	CO 415 HILLCREST AVE
000.360	CO 393 5TH AVE

MARYLAND DEPARTMENT OF TRANSPORTATION  
STATE HIGHWAY ADMINISTRATION  
DATA SERVICES DIVISION

2021 HIGHWAY LOCATION REFERENCE

COUNTY: ANNE ARUNDEL  
DISTRICT: 5  
DATE: 1/23/2023  
VERSION:1.0

ROUTE NUMBER: MD 2  
DIRECTION: SOUTH (NON-INVENTORY)

MILEPOINT		MILEPOINT DESCRIPTION
000.420	CO 394	6TH AVE
000.480	CO 395	7TH AVE
000.487	CO 360	AUDREY AVE
000.540	CO 396	8TH AVE
000.600	CO 397	9TH AVE
000.660	CO 398	10TH AVE
000.720	CO 368	W 11TH AVE
000.780	CO 370	12TH AVE
000.840	CO 371	13TH AVE
000.900	CO 372	14TH AVE
000.960	CO 374	15TH AVE
001.020	CO 375	16TH AVE
001.125	MD 171	CHURCH ST
001.287	CO 164	HAMMONDS LA
001.293	CO 164	HAMMONDS LA EB/L
001.390	CO 162	CAMROSE AVE
001.480	CO 160	BON AIR AVE
001.590	CO 158	CRESSWELL RD
001.780	OP 171	NO NAME
001.833	RP 695	RAMP 8 FR MD 2 SB TO MD 695 WB
001.933	MD 695	BALTIMORE BELTWAY (INNER LOOP)
001.940		EXIT #3A
001.947	MD 695	BALTIMORE BELTWAY (OUTER LOOP)
002.060	CO 316	SYCAMORE DR
002.150	RP 695	RAMP 5 FR MD 2 SB TO MD 695 EB
002.230	IS 895 B	HARBOR TUNNEL THRUWAY
002.410	IS 895 B	HARBOR TUNNEL THRUWAY (SB/L)
002.450		EXIT #6B
002.500	CO 303	SHELLY RD
002.782	CO 3866	W ORDNANCE RD (WB/L)
002.790	CO 3866	W ORDNANCE RD
003.055	CO 292	VERNON AVE
003.115	CO 4920	HOLSUM WAY
003.115	CO 286	WELLHAM AVE



MARYLAND DEPARTMENT OF TRANSPORTATION  
STATE HIGHWAY ADMINISTRATION  
DATA SERVICES DIVISION

2021 HIGHWAY LOCATION REFERENCE

COUNTY: ANNE ARUNDEL  
DISTRICT: 5  
DATE: 1/23/2023  
VERSION:1.0

ROUTE NUMBER: MD 2  
DIRECTION: SOUTH (NON-INVENTORY)

MILEPOINT	MILEPOINT DESCRIPTION
003.185 MD 3 BU	CRAIN HWY
003.256 CO 546	DOVER RD
003.625 MD 270	FURNACE BRANCH RD
003.924 CO 508	ROESLER RD
004.055 CO 512	8TH AVE NE
004.355 CO 513	6TH AVE NE
004.685 CO 6568	GEORGIA AVE NE
004.840 OP 5496	MARYLAND AVE
004.913 CO 654	DELAWARE AVE
005.009 MD 648 E	BALTO ANNAPOLIS BLVD
005.016 MD 648 E	BALTO ANNAPOLIS BLVD (SB/L)
005.365 CO 6560	5TH AVE SE
005.755 CO 698	AQUAHART RD
005.935 CO 797	FARRINGTON RD
006.345 CO 793	NORFOLK RD
006.690 CO 787	PHELPS AVE
006.850 CO 780	MARLEY STATION RD
006.860 CO 780	MARLEY STATION RD (NB/L)
007.073 OP 226	AMERICANA CIR
007.125 RP 100	RAMP 8 FR MD 2 SB TO MD 100 WB
007.222 MD 177	MOUNTAIN RD (WB/L)
007.229 MD 177	MOUNTAIN RD
007.245 RP 100	RAMP 7 FR MD 100 WB TO MD 2 SB
007.355 MD 100	NO NAME (WB/L)
007.365	EXIT #16
007.375 MD 100	NO NAME
007.385 RP 100	RAMP 5 FR MD 2 SB TO MD 100 EB
007.565 RP 100	RAMP 6 FR MD 100 EB TO MD 2 SB
007.705 CO 1399	KELLINGTON DR
007.755 CO 1399	KELLINGTON DR
008.050 CO 4505	JUMPERS HOLE RD
008.640 CO 1514	WATERFORD RD
009.165 OP 605	ARCADA RD
009.357 CO 1421	W PASADENA RD

MARYLAND DEPARTMENT OF TRANSPORTATION  
STATE HIGHWAY ADMINISTRATION  
DATA SERVICES DIVISION

2021 HIGHWAY LOCATION REFERENCE

COUNTY: ANNE ARUNDEL  
DISTRICT: 5  
DATE: 1/23/2023  
VERSION:1.0

ROUTE NUMBER: MD 2  
DIRECTION: SOUTH (NON-INVENTORY)

**MILEPOINT**                      **MILEPOINT DESCRIPTION**

---

009.408	CO 5404	EAST WEST BLVD
009.503	CO 5626	WEST CHESTNUT ST
009.623	CO 2085	HAMBURG ST
010.253	CO 2099	EARLEIGH HEIGHTS RD W
010.653	CO 6620	CYPRESS RIDGE RD
010.672	CO 6620	CYPRESS RIDGE RD (EB/L)
011.304	CO 2150	WHITE RD
011.774	CO 2209	ROBINSON RD
011.824	MD 648 D	BALTO ANNAPOLIS BLVD
012.304	CO 6960	W MCKINSEY RD
012.494	CO 2333	CYPRESS CREEK RD
013.690	CO 2334	JONES STATION RD
013.730		ATR STATION #0042 (CABINET SB/L)
014.182	CO 2420	COLLEGE PKWY (WB/L)
014.190	CO 2420	COLLEGE PKWY
014.424	OP 5307	W CAMPUS DR
014.876	OP 688	NO NAME
015.456	CO 2587	JOYCE LA
015.706	MD 648 D	BALTO ANNAPOLIS BLVD
016.026	CO 2591	ARNOLD RD
016.405	CO 4643	BALTO ANNAPOLIS BLVD
016.684	CO 4643	BALTO ANNAPOLIS BLVD
016.764	CO 2566	CHAUTAUGUA RD (WB/L)
016.771	CO 2566	CHAUTAUGUA RD
016.993	RP 50	RAMP 8 FR MD 2 SB TO US 50 WB
017.170	RP 50	RAMP 7 FR US 50 WB TO MD 2 SB
017.180		STRUCTURE 020100001
017.221	US 50	JOHN HANSON HWY (SB/L)
017.230		BEGIN X-REF W/ US 50
017.230		EXIT #27
017.230	MD 450	GOV RITCHIE HWY
017.230	RP 50	RAMP 10 FR MD 2 SB TO US 50 EB
018.940		BEG X-REF W/ IS 595
018.940		END X-REF W/ US 50

MARYLAND DEPARTMENT OF TRANSPORTATION  
STATE HIGHWAY ADMINISTRATION  
DATA SERVICES DIVISION

2021 HIGHWAY LOCATION REFERENCE

COUNTY: ANNE ARUNDEL  
DISTRICT: 5  
DATE: 1/23/2023  
VERSION:1.0

ROUTE NUMBER: MD 2  
DIRECTION: SOUTH (NON-INVENTORY)

MILEPOINT	MILEPOINT DESCRIPTION
020.400	END X-REF W/ IS 595
020.400 MD 2 AD	SOLOMONS ISLAND RD (SB/L)
020.407 IS 595	JOHN HANSON HWY
020.440 RP 595	RAMP 5 FR MD 2 SB TO IS 595 EB
020.628 MD 450	WEST ST (WB/L)
020.634 MD 450	WEST ST
020.768 CO 2834	SOMERVILLE RD
020.772 CO 2834	SOMERVILLE RD (EB/L)
020.927 CO 2836	FOREST DR (NB/L)
020.932 CO 2836	FOREST DR
021.172 MD 393	OLD SOLOMONS ISLAND RD
021.339 OP 5228	ANNAPOLIS HARBOR CENTER DR
021.370 RP 665	RAMP 8 FR MD 2 SB TO MD 665 WB
021.453 MD 665	ARIS T ALLEN BLVD (WB/L)
021.470 MD 665	ARIS T ALLEN BLVD
021.500 RP 665	RAMP 5 FR MD 2 SB TO MD 665 EB
021.580 RP 665	RAMP 3 FR MD 665 EB TO MD 2 NB
021.610 RP 665	RAMP 6 FR RAMP 3 (FR MD 665 EB) TO MD 2
021.755 CO 4155	ADMIRAL COCHRANE RD
022.040 CO 2857	TARRAGON LA
022.095 CO 2864	WALLACE MANOR RD
022.485 OP 890	NO NAME
022.575 CO 2866	SUNSET DR
022.600 CO 2865	OAK GROVE RD
022.800 MD 553 C	SOUTH RIVER RD
023.405 CO 3064	VIRGINIA AVE
023.485 OP 979	COLLISON LEE LA
023.580 CO 6813	LEE AIRPARK DR
023.590 CO 6813	LEE AIRPARK DR (EB/L)
023.815 CO 3058	MARYLAND AVE
023.882 MD 253	MAYO RD
024.195 CO 3047	SOUTHDOWN RD
024.285 CO 3044	STEWART DR
024.405 MD 214 A	PIKE RIDGE RD

MARYLAND DEPARTMENT OF TRANSPORTATION  
STATE HIGHWAY ADMINISTRATION  
DATA SERVICES DIVISION

2021 HIGHWAY LOCATION REFERENCE

COUNTY: ANNE ARUNDEL  
DISTRICT: 5  
DATE: 1/23/2023  
VERSION:1.0

ROUTE NUMBER: MD 2  
DIRECTION: SOUTH (NON-INVENTORY)

MILEPOINT	MILEPOINT DESCRIPTION
024.485 MD 214 B	NO NAME
024.725 CO 3034	PUDDINGTON RD
024.892 MD 214	CENTRAL AVE (WB/L)
024.897 MD 214	CENTRAL AVE
025.095 CO 3095	STEPNEYS LA
025.551 CO 5828	COLONY CROSSING (WB/L)
025.558 CO 5828	COLONY CROSSING
025.925 CO 5828	COLONY CROSSING
026.225 CO 2746	BRICK CHURCH RD
026.245 CO 3153	SOUTH RIVER CLUBHOUSE RD
026.845 OP 987	SWALLOW LA
026.905 CO 4915	OLD BIRDSVILLE RD
027.065 CO 5476	JORDAN TAYLOR LA
027.465 CO 5743	GRAY BEECH CT
027.465 CO 4915	OLD BIRDSVILLE RD
027.815 CO 2735	BIRDSVILLE RD
028.018 CO 3322	MILL SWAMP RD
028.905 OP 1181	MARYS MOUNT RD
029.085 CO 3558	HARWOOD DR
029.285 OP 1180	TREIBER LA
030.045 CO 3550	HARWOOD RD
030.065 CO 4916	OLD SOLOMONS ISLAND RD
030.415 CO 4916	OLD SOLOMONS ISLAND RD
030.415 CO 3552	POLLING HOUSE RD
030.695 CO 3340	OWENSVILLE SUDLEY RD
031.015 MD 778 D	OLD SOLOMONS ISLAND RD
031.145 MD 778 D	OLD SOLOMONS ISLAND RD
031.743 MD 255	OWENSVILLE RD (WB/L)
031.747 MD 255	OWENSVILLE RD
032.215 CO 3557	GRAYS RD
032.575 OP 5408	SOLITUDE CT
032.655 CO 3556	ARK RD
033.024 MD 422	BAYARD RD
033.037 MD 408	MT ZION RD

MARYLAND DEPARTMENT OF TRANSPORTATION  
STATE HIGHWAY ADMINISTRATION  
DATA SERVICES DIVISION

2021 HIGHWAY LOCATION REFERENCE

COUNTY: ANNE ARUNDEL  
DISTRICT: 5  
DATE: 1/23/2023  
VERSION:1.0

ROUTE NUMBER: MD 2  
DIRECTION: SOUTH (NON-INVENTORY)

**MILEPOINT                      MILEPOINT DESCRIPTION**

---

033.285	MD 778 E	OLD SOLOMONS ISLAND RD
033.485	MD 778 Q	OLD SOLOMONS ISLAND RD
033.885	OP 4945	BATCHELORS CHOICE LA
035.045	MD 778 J	OLD SOLOMONS ISLAND RD
035.235	CO 3342	NUTWELL RD
035.555	CO 4917	OLD RIDGE PATH RD
035.635	OP 1176	PORTLAND MANOR FARM RD
036.125	MD 778 M	OLD SOLOMONS ISLAND RD
036.374	MD 258	BAY FRONT RD
036.587	MD 778 F	OLD SOLOMONS ISLAND RD
036.837	MD 256	DEALE RD
037.057	MD 778 F	OLD SOLOMONS ISLAND RD
037.117	MD 778 G	OLD SOLOMONS ISLAND RD
037.267	MD 778 G	OLD SOLOMONS ISLAND RD
037.907	CO 3506	OLD SOLOMONS ISLAND RD
038.817	MD 423	FAIRHAVEN RD
038.817	CO 3535	JEWELL RD
038.897	MD 778 N	OLD SOLOMONS ISLAND RD
039.087	MD 2 AB	NO NAME
039.207	CO 5361	OLD SOLOMONS ISLAND RD
039.207	CO 4971	SCRIVNER DR
039.894	CO 3518	SANSBURY RD
039.905	CO 3518	SANSBURY RD
041.107		CALVERT CO/L
041.107	MD 2	SOLOMONS ISLAND RD

ROUTE NUMBER: MD 2 AD  
DIRECTION: SOUTH (NON-INVENTORY)

**MILEPOINT                      MILEPOINT DESCRIPTION**

---

000.000	CO 2801	JENNIFER RD
000.000	CO 5826	MEDICAL PKWY (SB/L)
000.051	RP 595	RAMP 8 FR MD 2AD SB TO IS 595 WB
000.122	RP 595	RAMP 7 FR IS 595 WB TO MD 2AD SB

MARYLAND DEPARTMENT OF TRANSPORTATION  
STATE HIGHWAY ADMINISTRATION  
DATA SERVICES DIVISION

2021 HIGHWAY LOCATION REFERENCE

COUNTY: ANNE ARUNDEL  
DISTRICT: 5  
DATE: 1/23/2023  
VERSION:1.0

ROUTE NUMBER: MD 2 AD  
DIRECTION: SOUTH (NON-INVENTORY)

MILEPOINT		MILEPOINT DESCRIPTION
000.195	IS 595	JOHN HANSON HWY (WB/L)
000.201	MD 2	SOLOMONS ISLAND RD (SB/L)

ROUTE NUMBER: MD 3  
DIRECTION: SOUTH (NON-INVENTORY)

MILEPOINT		MILEPOINT DESCRIPTION
000.000		EXIT #7
000.000	IS 97	NO NAME (SB/L)
000.036		MILE MARKER 8.0
000.176		STRUCTURE 020143001
000.185	MD 997 D	SERVICE RD
000.453	CO 5460	JABEZ RUN
000.603	RP 3	RAMP 8 FR MD 3 SB TO MD 32 WB
000.893	RP 3	RAMP 7 FR MD 32 WB TO MD 3 SB
000.930	MD 32	NO NAME
000.950	MD 32	NO NAME (SB/L)
001.333	RP 3	RAMP 6 FR MD 32 EB TO MD 3 SB
001.495	CO 4918	CHARLES HALL RD
001.535	OP 361	BELTS RD
001.770	MD 175	ANNAPOLIS RD
002.015	CO 1204	MCKNEW RD
002.752		MILE MARKER 7.0
002.877	CO 2624	ST STEPHENS CHURCH RD
003.282	CO 1041	WAUGH CHAPEL RD
003.292	CO 1041	WAUGH CHAPEL RD (EB/L)
003.380	XO 442	CROSSOVER
004.019		MILE MARKER 6.0
004.060	XO 441	CROSSOVER
004.082	CO 2632	EVERGREEN RD
004.101	CO 2632	EVERGREEN RD (EB/L)
004.552	CO 6847	CAPITAL RACEWAY RD
004.560	CO 6847	CAPITAL RACEWAY RD (EB/L)
004.685	MD 997 F	CARVER RD

MARYLAND DEPARTMENT OF TRANSPORTATION  
STATE HIGHWAY ADMINISTRATION  
DATA SERVICES DIVISION

2021 HIGHWAY LOCATION REFERENCE

COUNTY: ANNE ARUNDEL  
DISTRICT: 5  
DATE: 1/23/2023  
VERSION:1.0

ROUTE NUMBER: MD 3  
DIRECTION: SOUTH (NON-INVENTORY)

MILEPOINT	MILEPOINT DESCRIPTION
004.714	MILE MARKER 5.0
004.995 CO 2633	CONWAY RD
005.089 CO 6835	TRANSPORTATION BLVD
005.113 CO 6835	TRANSPORTATION BLVD (SB/L)
005.282 CO 4077	CROFTON BLVD
005.288 CO 4077	CROFTON BLVD (EB/L)
005.640 CO 5474	CRONSON BLVD
005.766	MILE MARKER 4.0
006.936 MD 450	DEFENSE HWY (WB/L)
006.947 MD 450	DEFENSE HWY
007.111	STRUCTURE 160053021
007.133 MD 3	CRAIN HWY (SB/L)
007.133	PRINCE GEORGES CO/L

ROUTE NUMBER: MD 3 BU  
DIRECTION: SOUTH (NON-INVENTORY)

MILEPOINT	MILEPOINT DESCRIPTION
000.000 MD 2	GOV RITCHIE HWY
000.010 MD 2	GOV RITCHIE HWY (SB/L)
000.230 CO 273	FURNACE BRANCH RD
000.355 OP 170	CRAIN CT
000.470 MD 270	FURNACE BRANCH RD
000.670 CO 509	11TH AVE NW
000.730 CO 510	JACKSON AVE NW
000.840 CO 511	9TH AVE NW
000.930 CO 512	8TH AVE NE
000.930 CO 3616	8TH AVE NW
001.230 CO 513	6TH AVE NE
001.310 CO 518	VIRGINIA AVE NW
001.400 CO 521	GLEN OAK LA
001.560 CO 6568	GEORGIA AVE NE
001.560 CO 656	GEORGIA AVE NW
001.630 CO 655	NEW JERSEY AVE NW

MARYLAND DEPARTMENT OF TRANSPORTATION  
STATE HIGHWAY ADMINISTRATION  
DATA SERVICES DIVISION

2021 HIGHWAY LOCATION REFERENCE

COUNTY: ANNE ARUNDEL  
DISTRICT: 5  
DATE: 1/23/2023  
VERSION:1.0

ROUTE NUMBER: MD 3 BU  
DIRECTION: SOUTH (NON-INVENTORY)

MILEPOINT		MILEPOINT DESCRIPTION
001.680	OP 5496	MARYLAND AVE
001.710	CO 652	MARYLAND AVE NW
001.790	MD 648 E	BALTO ANNAPOLIS BLVD
001.870	CO 634	CENTRAL AVE
001.870	CO 648	POST 40 RD
001.900	OP 206	ALLEY
001.940	CO 6566	1ST AVE SE
001.940	CO 639	1ST AVE SW
001.970	OP 208	ALLEY
002.010	CO 640	2ND AVE SE
002.010	CO 6565	2ND AVE SW
002.050	OP 211	ALLEY
002.090	CO 641	3RD AVE SE
002.090	CO 6562	3RD AVE SW
002.130	OP 212	ALLEY 236
002.170	CO 6561	4TH AVE SE
002.170	CO 642	4TH AVE SW
002.200	OP 213	ALLEY
002.330	CO 6560	5TH AVE SE
002.330	CO 643	5TH AVE SW
002.340	CO 622	LINCOLN AVE
002.390	CO 620	WILSON BLVD
002.450	CO 618	ROOSEVELT AVE
002.490	CO 683	MAIN AVE SE
002.500	CO 616	MAIN AVE SW
002.560	CO 619	PERSHING AVE
002.580	MD 174	REECE RD (SB/L)
002.600	MD 174	QUARTERFIELD RD
002.690	CO 698	AQUAHART RD
002.690	CO 606	THELMA AVE
002.810	OP 238	CRAIN CT CIR
003.190	CO 858	OAK MANOR DR
003.247	MD 100	NO NAME (WB/L)
003.273	MD 100	NO NAME



MARYLAND DEPARTMENT OF TRANSPORTATION  
STATE HIGHWAY ADMINISTRATION  
DATA SERVICES DIVISION

2021 HIGHWAY LOCATION REFERENCE

COUNTY: ANNE ARUNDEL  
DISTRICT: 5  
DATE: 1/23/2023  
VERSION:1.0

ROUTE NUMBER: MD 3 BU  
DIRECTION: SOUTH (NON-INVENTORY)

MILEPOINT		MILEPOINT DESCRIPTION
003.454	CO 1371	HOSPITAL DR
003.490	CO 873	MAYO RD
003.760	CO 4049	HIDDEN BROOK DR
003.910	CO 904	PHIRNE RD
004.007	CO 4176	NOLPARK CT (NB/L)
004.014	CO 4176	NOLPARK CT
004.116	CO 3828	CRAINMONT DR
004.124	CO 3828	CRAINMONT DR
004.353	CO 4329	EAST PARK DR
004.369	CO 4329	EAST PARK DR (EB/L)
004.430	RP 97	RAMP 2 FR MD 3BU WB TO IS 97 NB
004.480	RP 97	RAMP 3 FR MD 3BU TO RAMP 2 (TO IS97 NB)
004.534	IS 97	NO NAME
004.550		EXIT #12
004.573	IS 97	NO NAME (SB/L)
004.590	RP 97	RAMP 7 FR MD 3BU WB TO IS 97 SB
004.620	RP 97	RAMP 5 FR RAMP 8 (FR IS97 SB) TO MD 3BU
004.650	RP 97	RAMP 8 FR IS 97 SB TO MD 3BU WB
004.769	MD 997 E	STEVENSON RD (WB/L)
004.771	MD 997 E	STEVENSON RD
004.990	CO 5458	GROVER RD
005.100	CO 1344	NEW CUT RD

ROUTE NUMBER: MD 3 C  
DIRECTION: WEST (NON-INVENTORY)

MILEPOINT		MILEPOINT DESCRIPTION
000.000	CO 1476	BENFIELD BLVD
000.108	CO 5461	VETERANS HWY
000.220	RP 97	RAMP 2 FR MD 3C WB TO IS 97 NB
000.240	RP 97	RAMP 3 FR MD 3C TO RAMP 2 (TO IS 97 NB)
000.286	IS 97	NO NAME
000.300		EXIT #10
000.307	IS 97	NO NAME (SB/L)

MARYLAND DEPARTMENT OF TRANSPORTATION  
STATE HIGHWAY ADMINISTRATION  
DATA SERVICES DIVISION

2021 HIGHWAY LOCATION REFERENCE

COUNTY: ANNE ARUNDEL

DISTRICT: 5

DATE: 1/23/2023

VERSION:1.0

ROUTE NUMBER: MD 3 C  
DIRECTION: WEST (NON-INVENTORY)

MILEPOINT		MILEPOINT DESCRIPTION
000.400	RP 97	RAMP 8 FR IS 97 SB TO MD 3C WB
000.440	RP 97	RAMP 6 FR MD 3C EB TO IS 97 SB
000.550	CO 1476	BENFIELD BLVD
000.550	CO 5459	NAJOLES RD

ROUTE NUMBER: MD 4  
DIRECTION: SOUTH (NON-INVENTORY)

MILEPOINT		MILEPOINT DESCRIPTION
000.000		PRINCE GEORGES CO/L
000.000	MD 4	STEPHANIE ROPER HWY (SB/L)
000.175	RP 4	RAMP 6 FR MD 4 EB TO MD 980A SB
000.460	MD 980 A	MD 4 SERVICE RD
000.670	RP 4	RAMP 4 FR MD 980A NB TO MD 4 EB
001.410	MD 980 E	PLUMMER LA
002.553	RP 4	RAMP 5 FR MD 4 SB TO MD 258 EB
002.820	MD 258	BAY FRONT RD
002.990	RP 4	RAMP 6 FR MD 258 EB TO MD 4 SB
003.277	OP 1168	TALBOT RD
003.470	CO 3543	UPPER PINDELL RD
004.290	CO 3541	LOWER PINDELL RD
004.440	RP 4	RAMP 5 FR MD 4 SB TO MD 260 EB
004.652		STRUCTURE 040017021
004.660		CALVERT CO/L
004.660	MD 4	SOUTHERN MD BLVD (SB/L)

ROUTE NUMBER: MD 10  
DIRECTION: SOUTH (NON-INVENTORY)

MILEPOINT		MILEPOINT DESCRIPTION
000.000		EXIT #7
000.000	RP 10	RAMP 7 FR MD 695 WB TO MD 10 SB
000.010	MD 695	BALTIMORE BELTWAY (OUTER LOOP)
000.385	RP 10	RAMP 6 FR MD 695 EB TO MD 10 SB

MARYLAND DEPARTMENT OF TRANSPORTATION  
STATE HIGHWAY ADMINISTRATION  
DATA SERVICES DIVISION

2021 HIGHWAY LOCATION REFERENCE

COUNTY: ANNE ARUNDEL  
DISTRICT: 5  
DATE: 1/23/2023  
VERSION:1.0

ROUTE NUMBER: MD 10  
DIRECTION: SOUTH (NON-INVENTORY)

MILEPOINT		MILEPOINT DESCRIPTION
000.650	RP 10	RAMP 8 FR MD 10 SB TO MD 710 WB
000.866	MD 710	EAST ORDNANCE RD (WB/L)
000.875	MD 710	EAST ORDNANCE RD
000.875	RP 10	RAMP 5 FR MD 10 SB TO MD 710 EB
001.185	RP 10	RAMP 6 FR MD 710 EB TO MD 10 SB
001.634		STRUCTURE 020109021
001.695	RP 10	RAMP 8 FR MD 10 SB TO MD 270 WB
001.979	MD 270	FURNACE BRANCH RD
001.990	MD 270	FURNACE BRANCH RD (SB/L)
002.220	RP 10	RAMP 6 FR MD 270 EB TO MD 10 SB
002.645	CO 3806	N THOMPSON AVE
003.140	RP 10	RAMP 8 FR MD 10 SB TO MD 648E WB
003.410	RP 10	RAMP 5 FR MD 10 SB TO MD 648E EB
003.427	MD 648 E	BALTO ANNAPOLIS BLVD
003.433	MD 648 E	BALTO ANNAPOLIS BLVD (SB/L)
003.660	RP 10	RAMP 6 FR MD 648E EB TO MD 10 SB
003.859		STRUCTURE 020169021
004.400	CO 780	MARLEY STATION RD
004.870	RP 10	RAMP 8 FR MD 10 SB TO MD 177 WB
005.239		STRUCTURE 020172021
005.257	MD 177	MOUNTAIN RD (WB/L)
005.273	MD 177	MOUNTAIN RD
005.408		STRUCTURE 020173001
005.435	MD 100	NO NAME (WB/L)
005.524		STRUCTURE 020174021
005.540	CO 4505	JUMPERS HOLE RD
005.810		BEG X-REF W/MD 100
005.810	MD 100	NO NAME
006.175		END X-REF W/ MD 100
006.175	MD 100	NO NAME
006.860	MD 2	GOV RITCHIE HWY

MARYLAND DEPARTMENT OF TRANSPORTATION  
STATE HIGHWAY ADMINISTRATION  
DATA SERVICES DIVISION

2021 HIGHWAY LOCATION REFERENCE

COUNTY: ANNE ARUNDEL  
DISTRICT: 5  
DATE: 1/23/2023  
VERSION:1.0

ROUTE NUMBER: MD 32  
DIRECTION: SOUTH (NON-INVENTORY)

MILEPOINT		MILEPOINT DESCRIPTION
000.000		HOWARD CO/L
000.000	MD 32	PATUXENT PKWY (SB/L)
000.710	RP 295	RAMP 6 FR MD 32 EB TO MD 295 SB
000.960	RP 295	RAMP 5 FR MD 295 SB TO MD 32 EB
000.989		STRUCTURE 020215041
001.002	MD 295	BALTIMORE WASHINGTON PKWY (SB/L)
001.016	MD 295	BALTIMORE WASHINGTON PKWY
001.089	RP 295	RAMP 3 FR MD 32 EB TO MD 295 NB
001.129	RP 32	RAMP 5 FR MD 32 SB TO RAMP 4 (FR MD295)
001.289	RP 32	RAMP 7 FR CANINE RD WB TO MD 32 SB
001.340		BEG X-REF W/GV 714
001.340	GV 714	SAVAGE RD GV 714 (SB/L)
002.199		END X-REF W/ GV 714
002.199	GV 714	SAVAGE RD GV 714 (SB/L)
002.900	RP 32	RAMP 8 FR MD 32 SB TO MD 198 WB
003.010	MD 198	LAUREL FT MEADE RD
003.240	RP 32	RAMP 6 FR MD 198 EB TO MD 32 SB
004.987	RP 32	RAMP 6 FR MD 32 EB TO MD 175 SB
005.297	RP 32	RAMP 5 FR MD 175 SB TO MD 32 EB
005.318		STRUCTURE 020209031
005.328	MD 175	ANNAPOLIS RD
006.102		STRUCTURE 020207031
006.105	CO 5575	TOWN CENTER BLVD
006.112	CO 5575	TOWN CENTER BLVD (NB/L)
006.435		STRUCTURE 020206031
006.517	RP 32	RAMP 6 FR MD 32 EB TO MD 170 SB
006.852		STRUCTURE 020205031
006.863	MD 170	TELEGRAPH RD (SB/L)
006.871	MD 170	TELEGRAPH RD
007.067	RP 32	RAMP 4 FR MD 170 NB TO MD 32 EB
008.537	MD 32 AA	SAPPINGTON STATION RD
008.697	RP 32	RAMP 6 FR MD 32 EB TO BURNS CROSSING RD
008.897	RP 32	RAMP 4 FR BURNS CROSSING RD TO MD 32 EB
009.487	CO 1332	GAMBRILLS RD

MARYLAND DEPARTMENT OF TRANSPORTATION  
STATE HIGHWAY ADMINISTRATION  
DATA SERVICES DIVISION

2021 HIGHWAY LOCATION REFERENCE

COUNTY: ANNE ARUNDEL  
DISTRICT: 5  
DATE: 1/23/2023  
VERSION:1.0

ROUTE NUMBER: MD 32  
DIRECTION: SOUTH (NON-INVENTORY)

MILEPOINT		MILEPOINT DESCRIPTION
010.287	RP 3	RAMP 6 FR MD 32 EB TO MD 3 SB
010.582		STRUCTURE 020144001
010.597	MD 3	ROBERT CRAIN HWY (SB/L)
010.657		STRUCTURE 020145001
010.677	MD 3	ROBERT CRAIN HWY
010.697	RP 3	RAMP 3 FR MD 32 EB TO MD 3 NB
011.087	RP 3	RAMP 4 FR MD 3 NB TO MD 32 EB
011.517		EXIT #7
011.517	IS 97	NO NAME (SB/L)

ROUTE NUMBER: MD 32 AA  
DIRECTION: SOUTH (NON-INVENTORY)

MILEPOINT		MILEPOINT DESCRIPTION
000.000	MD 175	ANNAPOLIS RD
000.187	CO 5871	STELLIK DR
000.347	CO 5529	BURNS CROSSING RD
000.398	MD 32	NO NAME (SB/L)
000.416	MD 32	NO NAME
000.507	CO 6108	SAPPINGTON DR
000.557	CO 1176	BURNS CROSSING RD
000.757	RP 32	RAMP 8 FR MD 32AA TO MD 32 WB
000.998	MD 32	NO NAME

ROUTE NUMBER: MD 70  
DIRECTION: SOUTH (NON-INVENTORY)

MILEPOINT		MILEPOINT DESCRIPTION
000.000	CO 2774	BESTGATE RD
000.050	CO 5892	COMPTON DR
000.050	CO 4562	WILLIE DR
000.130	MD 70 A	N LAWRENCE AVE
000.270	CO 2796	TIDEWATER COLONY DR
000.440	RP 595	RAMP 8 FR MD 70 TO RAMP 1 (TO IS595 WB)

MARYLAND DEPARTMENT OF TRANSPORTATION  
STATE HIGHWAY ADMINISTRATION  
DATA SERVICES DIVISION

2021 HIGHWAY LOCATION REFERENCE

COUNTY: ANNE ARUNDEL  
DISTRICT: 5  
DATE: 1/23/2023  
VERSION:1.0

ROUTE NUMBER: MD 70  
DIRECTION: SOUTH (NON-INVENTORY)

MILEPOINT		MILEPOINT DESCRIPTION
000.540	RP 595	RAMP 1 FR MD 70 NB TO IS 595 WB
000.590	RP 595	RAMP 7 FR IS 595 WB TO MD 70 SB
000.665	IS 595	JOHN HANSON HWY (WB/L)
000.671		EXIT #24
000.677	IS 595	JOHN HANSON HWY
000.700	RP 595	RAMP 3 FR IS 595 EB TO MD 70 NB
000.835	RP 595	RAMP 6 FR RAMP 3 (FR IS595 EB) TO MD 70
000.991	CO 2789	KIRKLEY RD
001.290	MU 1100	FARRAGUT RD
001.467	MD 435	TAYLOR AVE (SB/L)
001.473	MD 435	TAYLOR AVE
002.020	MU 2730	ROWE BLVD
002.095	MU 460	CALVERT ST
002.240	MD 450	COLLEGE AVE

ROUTE NUMBER: MD 100  
DIRECTION: WEST (NON-INVENTORY)

MILEPOINT		MILEPOINT DESCRIPTION
000.000	MD 177	MOUNTAIN RD
000.450	CO 2028	MAGOTHY BEACH RD
000.748	MD 607	MAGOTHY BRIDGE RD
000.752	MD 607	MAGOTHY BRIDGE RD (SB/L)
001.280	CO 2043	EDWIN RAYNOR BLVD
001.280		EXIT #20
001.480	RP 100	RAMP 8 FR EDWIN RAYNOR BLVD TO MD 100 WB
002.105	CO 1607	CATHERINE AVE
002.105		EXIT #19
002.285	RP 100	RAMP 8 FR CATHERINE AVE SB TO MD 100 WB
002.827	MD 648 H	WATERFORD RD
003.670	MD 10	ARUNDEL EXPWY
004.144	MD 10	ARUNDEL EXPWY
004.312		STRUCTURE 020103041
004.320	CO 4505	JUMPERS HOLE RD

MARYLAND DEPARTMENT OF TRANSPORTATION  
STATE HIGHWAY ADMINISTRATION  
DATA SERVICES DIVISION

2021 HIGHWAY LOCATION REFERENCE

COUNTY: ANNE ARUNDEL  
DISTRICT: 5  
DATE: 1/23/2023  
VERSION:1.0

ROUTE NUMBER: MD 100  
DIRECTION: WEST (NON-INVENTORY)

MILEPOINT		MILEPOINT DESCRIPTION
004.430	MD 10	ARUNDEL EXPWY (SB/L)
004.545	RP 100	RAMP 11 FR MD 100 WB TO MD 177 EB
004.730	RP 100	RAMP 9 FR MD 177 WB TO MD 100 WB
004.914	RP 100	RAMP 1 FR MD 2 NB TO MD 100 WB
004.991		STRUCTURE 020082041
005.006	MD 2	GOV RITCHIE HWY
005.015		EXIT #16
005.026	MD 2	GOV RITCHIE HWY (SB/L)
005.090	RP 100	RAMP 7 FR MD 100 WB TO MD 2 SB
005.360	RP 100	RAMP 8 FR MD 2 SB TO MD 100 WB
006.050	RP 100	RAMP 2 FR MD 100 WB TO OAKWOOD RD NB
006.177		STRUCTURE 020085041
006.184	CO 694	OAKWOOD RD (NB/L)
006.187		EXIT #15
006.191	CO 694	OAKWOOD RD
006.350	RP 100	RAMP 8 FR OAKWOOD RD SB TO MD 100 WB
006.650		ATR STATION #0038 (CABINET EB/L)
006.971		STRUCTURE 020084041
006.983	MD 3 BU	CRAIN HWY
006.996	MD 3 BU	CRAIN HWY (SB/L)
007.340	RP 100	RAMP 4 FR MD 100 NB TO MD 174 EB
007.497		STRUCTURE 020083041
007.506	MD 174	QUARTERFIELD RD
007.510		EXIT #14
007.515	MD 174	REECE RD (SB/L)
007.850	RP 97	RAMP 2 FR MD 100 WB TO IS 97 NB
007.974		STRUCTURE 020195041
007.980	RP 97	RAMP 1 FR IS 97 NB TO MD 100 WB
008.073		STRUCTURE 020194041
008.082	IS 97	NO NAME
008.096		EXIT #13
008.113	IS 97	NO NAME (SB/L)
008.183	RP 97	RAMP 7 FR MD 100 WB TO IS 97 SB
008.289		STRUCTURE 020193041

MARYLAND DEPARTMENT OF TRANSPORTATION  
STATE HIGHWAY ADMINISTRATION  
DATA SERVICES DIVISION

2021 HIGHWAY LOCATION REFERENCE

COUNTY: ANNE ARUNDEL  
DISTRICT: 5  
DATE: 1/23/2023  
VERSION:1.0

ROUTE NUMBER: MD 100  
DIRECTION: WEST (NON-INVENTORY)

MILEPOINT	MILEPOINT DESCRIPTION
008.298 RP 97	RAMP 5 FR IS 97 SB TO MD 100 EB
008.543 RP 97	RAMP 1 FR IS 97 NB TO MD 100 WB
009.463 MD 100 R	WB&A RD
009.940 MD 100 Q	QUEENSTOWN RD
010.183 RP 100	RAMP 7 FR MD 100 WB TO MD 170 SB
010.554	STRUCTURE 020189041
010.564 RP 100	RAMP 7 FR MD 100 WB TO MD 170 SB
010.564 MD 170	TELEGRAPH RD
010.573	EXIT #11
010.582 RP 100	RAMP 1 FR MD 170 NB TO MD 100 WB
010.582 MD 170	TELEGRAPH RD (SB/L)
010.853 RP 100	RAMP 1 FR MD 170 NB TO MD 100 WB
011.062	STRUCTURE 020187041
011.317	STRUCTURE 020186041
011.610 MD 100 P	HARMANS RD
012.220 RP 100	RAMP 7 FR MD 100 WB TO MD 713 SB
012.497	STRUCTURE 020183041
012.506 MD 713	ARUNDEL MILLS BLVD
012.514	EXIT #10
012.522 MD 713	ARUNDEL MILLS BLVD (SB/L)
012.795 RP 100	RAMP 1 FR MD 713 NB TO MD 100 WB
013.265 MD 100 N	WRIGHT RD
013.290 RP 295	RAMP 2 FR MD 100 WB TO MD 295 NB
013.470 RP 295	RAMP 1 FR MD 295 NB TO MD 100 WB
013.525 MD 295	BALTIMORE WASHINGTON PKWY
013.536	EXIT #9
013.550 MD 295	BALTIMORE WASHINGTON PKWY (SB/L)
013.580 RP 295	RAMP 7 FR MD 100 WB TO MD 295 SB
013.770 RP 295	RAMP 8 FR MD 295 SB TO MD 100 WB
014.010 RP 100	RAMP 2 FR MD 100 WB TO MD 100M NB
014.207 MD 100 M	COCA COLA DR
014.207	EXIT #8
014.330 RP 100	RAMP 1 FR MD 100M NB TO MD 100 WB
014.340	STRUCTURE 020178041



MARYLAND DEPARTMENT OF TRANSPORTATION  
 STATE HIGHWAY ADMINISTRATION  
 DATA SERVICES DIVISION

2021 HIGHWAY LOCATION REFERENCE

COUNTY: ANNE ARUNDEL  
 DISTRICT: 5  
 DATE: 1/23/2023  
 VERSION:1.0

ROUTE NUMBER: MD 100  
 DIRECTION: WEST (NON-INVENTORY)

MILEPOINT		MILEPOINT DESCRIPTION
014.380		HOWARD CO/L
014.380	MD 100	NO NAME (WB/L)

ROUTE NUMBER: MD 162  
 DIRECTION: SOUTH (NON-INVENTORY)

MILEPOINT		MILEPOINT DESCRIPTION
000.000	MD 170	AVIATION BLVD
000.467	MD 762	ANDOVER RD
000.712	CO 554	FERNDALE RD
000.919	CO 563	WICKLOW RD
001.182	CO 4000	ALLWOOD DR
001.934	MD 162 A	CROMWELL PARK DR (SB/L)
001.945	MD 162 A	CROMWELL PARK DR
002.250	MD 176	DORSEY RD
002.250	CO 605	STEWART AVE

ROUTE NUMBER: MD 162 A  
 DIRECTION: SOUTH (NON-INVENTORY)

MILEPOINT		MILEPOINT DESCRIPTION
000.000	CO 6228	BROAD CREEK DR (EB/L)
000.190	MD 162	AVIATION BLVD
000.200	MD 162	AVIATION BLVD (SB/L)

ROUTE NUMBER: MD 170  
 DIRECTION: SOUTH (NON-INVENTORY)

MILEPOINT		MILEPOINT DESCRIPTION
000.000		BALTO CITY LINE
000.000	MD 2	GOV RITCHIE HWY
000.000	MD 2	POTEE ST
000.000	MU 1530	S HANOVER ST
000.010	MD 2	GOV RITCHIE HWY (SB/L)

MARYLAND DEPARTMENT OF TRANSPORTATION  
STATE HIGHWAY ADMINISTRATION  
DATA SERVICES DIVISION

2021 HIGHWAY LOCATION REFERENCE

COUNTY: ANNE ARUNDEL  
DISTRICT: 5  
DATE: 1/23/2023  
VERSION:1.0

ROUTE NUMBER: MD 170  
DIRECTION: SOUTH (NON-INVENTORY)

MILEPOINT		MILEPOINT DESCRIPTION
000.010	MD 2	POTEE ST (SB/L)
000.040	CO 407	WEST MEADOW RD
000.050	OP 90	ALLEY WAY
000.100	CO 406	W EDGEVALE RD
000.160	CO 388	MORGAN RD
000.160	CO 405	W HILLTOP RD
000.190	CO 389	1ST AVE
000.230	CO 404	ARUNDEL RD W
000.240	OP 94	ALLEY WAY
000.260	CO 387	MARSHALL RD
000.290	CO 403	W ARDEN RD
000.300	CO 390	2ND AVE
000.350	OP 95	ALLEY WAY
000.350	CO 385	CHATHAM RD
000.350	CO 402	W RIVERVIEW RD
000.390	CO 391	3RD AVE
000.460	CO 392	4TH AVE
000.480	CO 399	GROVE PARK RD
000.490	OP 97	ALLEY WAY
000.510	OP 110	ALLEY
000.540	CO 393	5TH AVE
000.610	CO 394	6TH AVE
000.910	CO 398	10TH AVE
000.990	IS 895 B	HARBOR TUNNEL THRUWAY
001.010	IS 895 B	HARBOR TUNNEL THRUWAY (SB/L)
001.260	CO 133	THOMAS AVE
001.430	OP 126	RENE AVE
001.440	CO 132	PEBLE DR
001.560	CO 131	ST CHARLES RD
001.740	CO 121	SCHOOL LA
001.820	CO 128	GIBBONS AVE
001.940	CO 129	HOFFMAN AVE
002.020	CO 130	HENSON AVE
002.280	MD 648 E	BALTO ANNAPOLIS BLVD

MARYLAND DEPARTMENT OF TRANSPORTATION  
STATE HIGHWAY ADMINISTRATION  
DATA SERVICES DIVISION

2021 HIGHWAY LOCATION REFERENCE

COUNTY: ANNE ARUNDEL  
DISTRICT: 5  
DATE: 1/23/2023  
VERSION:1.0

ROUTE NUMBER: MD 170  
DIRECTION: SOUTH (NON-INVENTORY)

MILEPOINT	MILEPOINT DESCRIPTION
002.390 CO 78	KOCH RD
002.578 RP 695	RAMP 8 FR MD 170 SB TO IS 695 WB
002.720	EXIT #6
002.726 IS 695	BALTO BELTWAY (INNER LOOP)
002.743 IS 695	BALTO BELTWAY (OUTER LOOP)
002.905 RP 695	RAMP 6 FR IS 695 EB TO MD 170 SB
002.941 CO 76	TWIN OAKS RD
003.020 CO 194	VALLEY RD
003.130 MD 169	W MAPLE RD
003.270 CO 188	SCHOOL LA
003.380 CO 187	BENTON AVE
003.620 CO 15	MUSIC LA
003.640 CO 3635	CABIN BRANCH LA
003.880 CO 10	ANDOVER RD
004.448 MD 162	AVIATION BLVD
004.845 SR 32	ELKRIDGE LANDING RD
005.084 SR 35	TERMINAL RD
005.330 RP 195	RAMP 2 FR MD 170 WB TO IS 195 NB
005.379 RP 195	RAMP 4 FR IS 195 NB TO MD 170 EB
005.417 RP 195	RAMP 1 FR RAMP 4 (FR IS195) TO MD 170 WB
005.450 RP 195	RAMP 3 FR MD 170 EB TO IS 195 NB
005.490 IS 195	METROPOLITAN BLVD
005.497 IS 195	METROPOLITAN BLVD (SB/L)
005.500	EXIT #1
005.530 RP 195	RAMP 5 FR IS 195 SB TO MD 170 EB
005.580 RP 195	RAMP 7 FR MD 170 TO RAMP 6 (TO IS195 SB)
005.620 RP 195	RAMP 6 FR MD 170 EB TO IS 195 SB
005.630 RP 195	RAMP 8 FR IS 195 SB TO MD 170 WB
005.920 MD 995	AMTRAK WAY
005.940 MD 995	AMTRAK WAY (SB/L)
006.060 CO 4773	CORRIDOR RD
006.430 CO 573	STONEY RUN RD
006.480 RP 573	RAMP 3 FR STONEY RUN RD EB TO MD 170 NB
006.528 RP 573	RAMP 5 FR MD 170 SB TO RAMP 4

MARYLAND DEPARTMENT OF TRANSPORTATION  
STATE HIGHWAY ADMINISTRATION  
DATA SERVICES DIVISION

2021 HIGHWAY LOCATION REFERENCE

COUNTY: ANNE ARUNDEL  
DISTRICT: 5  
DATE: 1/23/2023  
VERSION:1.0

ROUTE NUMBER: MD 170  
DIRECTION: SOUTH (NON-INVENTORY)

MILEPOINT		MILEPOINT DESCRIPTION
006.581	RP 573	RAMP 4 FR MD 170 NB TO STONEY RUN RD EB
007.570	MD 170 A	MD 170 SPUR
007.800	MD 176	DORSEY RD
008.457	RP 100	RAMP 8 FR MD 170 TO RAMP 1 (TO MD100 WB)
008.561	MD 100	NO NAME (WB/L)
008.561	RP 100	RAMP 1 FR MD 170 NB TO MD 100 WB
008.570		EXIT #11
008.578	MD 100	NO NAME
008.578	RP 100	RAMP 3 FR MD 100 EB TO MD 170 NB
008.664	RP 100	RAMP 6 FR RAMP 3 (FR MD100 EB) TO MD 170
008.850	CO 918	DENSON DR
008.996	OP 286	NO NAME
009.150	CO 917	MINNETONKA RD
009.150	CO 6029	MORGAN STATION RD
009.445	MD 174	REECE RD (SB/L)
009.455	MD 174	REECE RD
009.580	CO 4282	OLD DONALDSON AVE
009.890	CO 1151	NORCROSS LA
010.130	CO 6135	JASONS LANDING WAY
010.170	OP 291	NO NAME
010.340	OP 7022	CUNNINGHAM RD
010.360	CO 1149	DONALD AVE
010.510	CO 6996	NAPA CT
010.590	CO 1148	HARVEY AVE
010.650	CO 1146	GEORGIA AVE
010.710	CO 1145	VIRGINIA AVE
010.770	CO 1144	WASHINGTON AVE
010.790	CO 1140	FLORIDA AVE
010.830	CO 1141	MARYLAND AVE
010.860	CO 1139	MONARD AVE
010.930	CO 1137	EVERGREEN RD
010.980	CO 1134	WATTS AVE
011.060	CO 1133	ROGERS LA
011.280	CO 1132	GRIMM RD

MARYLAND DEPARTMENT OF TRANSPORTATION  
STATE HIGHWAY ADMINISTRATION  
DATA SERVICES DIVISION

2021 HIGHWAY LOCATION REFERENCE

COUNTY: ANNE ARUNDEL  
DISTRICT: 5  
DATE: 1/23/2023  
VERSION:1.0

ROUTE NUMBER: MD 170  
DIRECTION: SOUTH (NON-INVENTORY)

MILEPOINT		MILEPOINT DESCRIPTION
011.390	CO 6355	BENNETT PL
011.430	CO 6354	GRANDE VIEW AVE
011.460	CO 4212	MIDWAY RD
011.830	CO 1128	JACKSON GROVE RD
011.830	CO 1129	OLD MILL RD
011.901	RP 32	RAMP 8 FR MD 170 SB TO MD 32 WB
011.963	RP 32	RAMP 1 FR MD 170 TO RAMP 8 (TO MD 32 WB)
012.010	MD 32	NO NAME
012.026	MD 32	NO NAME (SB/L)
012.076	RP 32	RAMP 3 FR RAMP 6 (FR MD 32 EB) TO MD 170
012.115	RP 32	RAMP 6 FR MD 32 EB TO MD 170 SB
012.274	CO 1125	MAYFIELD RD
012.365	CO 1124	BETSON AVE
012.365	CO 5689	CROSSROADS DR
012.429	CO 1123	BUCKLINA AVE
012.500	CO 1122	LAMONTE AVE
012.660	CO 1027	PINE AVE
012.965	MD 175	ANNAPOLIS RD
012.970	CO 5496	PINEY ORCHARD PKWY (SB/L)

ROUTE NUMBER: MD 173  
DIRECTION: SOUTH (NON-INVENTORY)

MILEPOINT		MILEPOINT DESCRIPTION
000.000		BALTO CITY LINE
000.000	MD 173	FORT SMALLWOOD RD (SB/L)
000.150	CO 3871	CABOT DR
000.435	CO 419	PITTMAN RD
000.573	CO 420	KEMBO RD (WB/L)
000.578	CO 420	KEMBO RD
000.604	OP 129	NO NAME
000.669	CO 421	WERNER RD
000.825	CO 4237	MARLEY NECK BLVD
000.933	CO 4289	GREEN ACRES DR

MARYLAND DEPARTMENT OF TRANSPORTATION  
STATE HIGHWAY ADMINISTRATION  
DATA SERVICES DIVISION

2021 HIGHWAY LOCATION REFERENCE

COUNTY: ANNE ARUNDEL  
DISTRICT: 5  
DATE: 1/23/2023  
VERSION:1.0

ROUTE NUMBER: MD 173  
DIRECTION: SOUTH (NON-INVENTORY)

MILEPOINT		MILEPOINT DESCRIPTION
001.053	CO 424	SYCAMORE RD
001.147	CO 5979	LAUREN WAY
001.329	CO 1546	SOLLEY RD
001.724	CO 4688	ENERGY PKWY (WB/L)
001.731	CO 4688	ENERGY PKWY
002.236	CO 3998	CHESTNUT COVE DR
002.244	CO 3998	CHESTNUT COVE DR (NB/L)
002.360	CO 1581	KINGSWAY DR
002.420	CO 1579	CARVEL BEACH RD
002.630	CO 1577	GREENLAND BEACH RD
002.630	CO 1547	HILLTOP RD
002.680	CO 1562	FERNHILL RD
002.810	CO 1578	WELDON RD
002.930	MD 642	GREENLAND BEACH RD
002.950	CO 1567	PARKWAY
003.250	CO 1717	GRANADA RD
003.300		ATR STATION #0020
003.360	CO 1719	HOMELAND RD
003.440	CO 1734	CARROLL RD
003.460	CO 1732	MEADOW RD
003.500	CO 1716	MONTROSE RD
003.550	CO 1728	MANCHESTER RD
003.580	CO 1730	DALE RD
003.600	CO 1715	SOMERSET RD
003.640	CO 1727	POPLAR RD
003.685	CO 1714	CLOVERHILL RD
003.728	CO 1710	BAR HARBOR RD
003.728	CO 1729	RIVIERA DR
003.820	CO 1722	RUGBY RD
003.870	CO 1721	BEDFORD RD
003.880	CO 1708	JOHNSON RD
003.920	CO 1718	GENEVA RD
004.010	CO 5063	COTTAGE GROVE RD
004.020	CO 1711	KENTON RD

MARYLAND DEPARTMENT OF TRANSPORTATION  
STATE HIGHWAY ADMINISTRATION  
DATA SERVICES DIVISION

2021 HIGHWAY LOCATION REFERENCE

COUNTY: ANNE ARUNDEL  
DISTRICT: 5  
DATE: 1/23/2023  
VERSION:1.0

ROUTE NUMBER: MD 173  
DIRECTION: SOUTH (NON-INVENTORY)

MILEPOINT	MILEPOINT DESCRIPTION
004.260 CO 1699	APPIAN WAY
004.400 CO 4609	ELIZABETHS LANDING WAY
004.400 CO 6973	PASADENA YACHT YARD RD
004.480 CO 1698	HILLSIDE RD
004.560 CO 1696	FARMVIEW RD
004.650 CO 1695	ROCK HILL RD
004.730 CO 1633	DUVALL HWY
004.730 CO 1694	VALLEY RD
004.790 CO 1693	MEADOW VIEW RD
005.000 CO 2043	EDWIN RAYNOR BLVD
005.057 MD 173 A	ROCK HILL RD
005.106 CO 6261	MARINERS COVE DR
005.160 CO 1691	HILLCREEK RD
005.260 CO 1850	JUNE WAY
005.260 CO 5087	PEKIN CT
005.460 CO 6260	AMHERST CT
005.560 CO 5730	GALLATIN WAY
005.790 CO 1849	ELIZABETH RD
005.919 MD 607	HOG NECK RD
005.930 CO 1848	OLD FORT SMALLWOOD RD
006.040 CO 5975	MIDDLEBURY DR
006.220 CO 5071	WHITES COVE RD
006.440 CO 1847	WATER OAK POINT RD
006.576 CO 6603	BRAID HILLS DR
006.584 CO 6603	BRAID HILLS DR (NB/L)
007.237 CO 6923	DEVERE DR (NB/L)
007.243 CO 6923	DEVERE DR
007.590 CO 1809	BAYSIDE BEACH RD
007.670 CO 1802	COLONY RD
007.730 CO 1808	RUSSELL AVE
007.800 CO 1799	WALL DR
007.967 CO 5288	FOX HOLLOW RUN
007.973 CO 5288	FOX HOLLOW RUN (WB/L)
008.140 CO 6365	YORKIE AVE

MARYLAND DEPARTMENT OF TRANSPORTATION  
STATE HIGHWAY ADMINISTRATION  
DATA SERVICES DIVISION

2021 HIGHWAY LOCATION REFERENCE

COUNTY: ANNE ARUNDEL  
DISTRICT: 5  
DATE: 1/23/2023  
VERSION:1.0

ROUTE NUMBER: MD 173  
DIRECTION: SOUTH (NON-INVENTORY)

MILEPOINT		MILEPOINT DESCRIPTION
008.170	CO 1797	NO NAME
008.210	CO 1798	FAIRVIEW BEACH RD
008.210	CO 4260	VENETIAN DR
008.280	CO 1794	ARUNDEL RD
008.350	CO 1793	HILLTOP RD
008.420	CO 1792	MAIN AVE
008.480	CO 1790	NORTH AVE
008.600	CO 1785	CREMEN RD
008.789	CO 1787	PARKSIDE DR
008.910		ROAD END

ROUTE NUMBER: MD 174  
DIRECTION: WEST (NON-INVENTORY)

MILEPOINT		MILEPOINT DESCRIPTION
000.000	MD 3 BU	CRAIN HWY
000.170	CO 606	THELMA AVE
000.290	RP 100	RAMP 4 FR MD 100 NB TO MD 174 EB
000.307	MD 100	NO NAME (WB/L)
000.320		EXIT #14
000.331	MD 100	NO NAME
000.350	RP 100	RAMP 6 FR MD 174 EB TO MD 100 SB
000.460	CO 862	JONATHAN AVE
000.560	CO 861	OLD STAGE RD
000.700	CO 865	PAMELA RD
000.760	MD 779	OLD QUARTERFIELD RD
000.910	RP 97	RAMP 4 FR IS 97 NB TO MD 174 EB
000.925	RP 97	RAMP 1 FR RAMP 4 (FR IS97 NB) TO MD 174
000.930	RP 97	RAMP 2 FR MD 174 TO RAMP 3 (TO IS97 NB)
000.990	IS 97	NO NAME
001.000		EXIT #13 (IS 97)
001.010	IS 97	NO NAME (SB/L)
001.156	CO 6859	GEORGE CLAUSS BLVD
001.156	RP 97	RAMP 8 FR RAMP 5 (FR IS97 SB) TO MD 174



MARYLAND DEPARTMENT OF TRANSPORTATION  
STATE HIGHWAY ADMINISTRATION  
DATA SERVICES DIVISION

2021 HIGHWAY LOCATION REFERENCE

COUNTY: ANNE ARUNDEL  
DISTRICT: 5  
DATE: 1/23/2023  
VERSION:1.0

ROUTE NUMBER: MD 174  
DIRECTION: WEST (NON-INVENTORY)

MILEPOINT		MILEPOINT DESCRIPTION
001.164	CO 6859	GEORGE CLAUSS BLVD (SB/L)
001.164	RP 97	RAMP 7 FR MD 174 TO RAMP 6 (TO IS97 SB)
001.280	CO 3656	PARKE WEST DR
001.280	OP 5475	QUARTERFIELD PK DR
001.390	CO 908	QUEENSTOWN RD
001.550	CO 912	ELMHURST RD
001.550	CO 4270	WESTPHALIA DR
001.718	OP 4540	OLD SECT QUARTERFIELD RD
001.770	CO 907	QUARTERFIELD RD
002.170	OP 258	HUBBARD LA
002.250	CO 4015	WALNUT GROVE RD
002.730	CO 910	WB&A RD
002.950	CO 6995	BRASSWOOD LA
003.060	CO 4282	OLD DONALDSON AVE
003.360	CO 1175	CLARK STATION RD
003.450	MD 170	TELEGRAPH RD
003.770	CO 3716	ANDORICK DR
003.840	CO 4250	OLD CAMP MEADE RD
004.017	CO 7035	HIDEAWAY PL
004.290	CO 935	SEVERN RD
004.530	CO 3722	NEW DISNEY RD
004.530	CO 3979	REDBRIDGE DR
004.649	CO 7203	CORTANA PL
004.890	CO 1004	LOVING RD
005.060	CO 3648	MEADE VILLAGE RD
005.191	CO 7037	CARINOSO WAY
005.197	CO 7037	CARINOSO WAY
005.440	CO 1008	PIONEER DR
005.600	CO 1010	REECE HEIGHTS DR
005.789	CO 7219	SAPPLING DR
005.920	CO 5574	JACOBS RD W
005.920	GV 174	REECE RD

MARYLAND DEPARTMENT OF TRANSPORTATION  
STATE HIGHWAY ADMINISTRATION  
DATA SERVICES DIVISION

2021 HIGHWAY LOCATION REFERENCE

COUNTY: ANNE ARUNDEL  
DISTRICT: 5  
DATE: 1/23/2023  
VERSION:1.0

ROUTE NUMBER: MD 175  
DIRECTION: SOUTH (NON-INVENTORY)

MILEPOINT	MILEPOINT DESCRIPTION
000.000 MD 175	WATERLOO RD
000.150 MD 723	OLD JESSUP RD
000.210 SR 6	ENT TO HOUSE OF CORRECTIONS
000.490 CO 955	WIGLEY AVE
000.620 OP 5647	OAK RIDGE RD
000.930 CO 5455	NATIONAL BUSINESS PKWY
001.190 CO 5768	RACE RD
001.190 CO 939	SELLNER RD
001.250 RP 295	RAMP 8 FR MD 295 SB TO MD 175 WB
001.290 RP 295	RAMP 6 FR MD 175 EB TO MD 295 SB
001.360 RP 295	RAMP 5 FR MD 295 SB TO MD 175 EB
001.387 MD 295	BALTIMORE WASHINGTON PKWY (SB/L)
001.413 MD 295	BALTIMORE WASHINGTON PKWY
001.440 RP 295	RAMP 1 FR MD 295 NB TO MD 175 WB
001.460 RP 295	RAMP 3 FR MD 175 EB TO MD 295 NB
001.539 RP 295	RAMP 9 FR RP 4 FR MD 295 NB TO MD 175 EB
001.580 RP 295	RAMP 2 FR MD 175 WB TO MD 295 NB
001.630 MD 175 AA	MAX BLOB PARK RD
001.630 CO 6947	MILESTONE PKWY
001.929 CO 4291	MCCARRON CT
001.929 CO 7124	PARKSIDE BLVD
002.133 CO 7127	VANGUARD DR
002.548 MD 713	ROCKENBACH RD (SB/L)
002.552 MD 713	ROCKENBACH RD
002.770 GV 160	26TH ST
002.770 CO 936	DISNEY RD
002.992 GV 162	MACARTHUR RD
003.401 GV 197	CLARK RD
003.890 GV 174	REECE RD
004.059 GV 198	WALKER DR
004.156 GV 199	FORREST AVE
004.190 CO 1014	JACKSON GROVE RD
004.530 CO 6034	CHARTER OAKS BLVD
004.880 CO 6035	BLUE WATER BLVD

MARYLAND DEPARTMENT OF TRANSPORTATION  
STATE HIGHWAY ADMINISTRATION  
DATA SERVICES DIVISION

2021 HIGHWAY LOCATION REFERENCE

COUNTY: ANNE ARUNDEL  
DISTRICT: 5  
DATE: 1/23/2023  
VERSION:1.0

ROUTE NUMBER: MD 175  
DIRECTION: SOUTH (NON-INVENTORY)

MILEPOINT		MILEPOINT DESCRIPTION
005.110	CO 5454	BERGER ST
005.249	RP 32	RAMP 8 FR MD 175 SB TO MD 32 WB
005.252	RP 32	RAMP 2 FR MD 32 WB TO MD 175 NB
005.347	RP 32	RAMP 7 FR RAMP 2 (FR MD32 WB) TO MD 175
005.408	RP 32	RAMP 1 FR MD 175 NB TO MD 32 WB
005.469	MD 32	NO NAME
005.486	MD 32	NO NAME (SB/L)
005.505	RP 32	RAMP 5 FR MD 175 SB TO MD 32 EB
005.565	RP 32	RAMP 4 FR MD 175 TO RAMP 5 (TO MD 32 EB)
005.574	RP 32	RAMP 3 FR RAMP 6 (FR MD32 EB) TO MD 175
005.630	RP 32	RAMP 6 FR MD 32 EB TO MD 175 SB
005.790	CO 1021	BALDWIN RD
005.880	CO 1016	NEVADA AVE
005.960	CO 1018	DARE ST
006.030	CO 6253	TOWN CENTER BLVD
006.120	CO 1024	LOKUS RD
006.380	CO 5499	WINMEYER AVE
006.450	CO 1025	BALTIMORE AVE
006.545	CO 5496	PINEY ORCHARD PKWY (SB/L)
006.555	CO 5496	PINEY ORCHARD PKWY
006.830	CO 1030	HARDING AVE
006.910	CO 1031	OAKTON RD
007.537	CO 4645	ODENTON RD (WB/L)
007.548	CO 1097	HIGGINS DR
007.548	CO 4645	ODENTON RD
007.559	CO 1097	HIGGINS DR (NB/L)
007.923	CO 1191	WATTS RD
007.983	OP 5301	CAROL AVE
008.083	CO 1193	SECOND ST
008.223	CO 1197	ST MARYS AVE
008.343	CO 5529	BURNS CROSSING RD
008.543	CO 1071	DAIRY FARM RD
008.593	CO 3696	OLD DAIRY FARM RD
008.653	GV 136	DAIRY LN

MARYLAND DEPARTMENT OF TRANSPORTATION  
STATE HIGHWAY ADMINISTRATION  
DATA SERVICES DIVISION

2021 HIGHWAY LOCATION REFERENCE

COUNTY: ANNE ARUNDEL  
DISTRICT: 5  
DATE: 1/23/2023  
VERSION:1.0

ROUTE NUMBER: MD 175  
DIRECTION: SOUTH (NON-INVENTORY)

MILEPOINT		MILEPOINT DESCRIPTION
008.653	CO 1332	GAMBRILLS RD
008.723	CO 1198	CLAFFY AVE
008.843	CO 1198	CLAFFY AVE
009.003	CO 1201	HOLLADAY ST
009.043	CO 1199	CALIFORNIA TERR
009.493	CO 1204	MCKNEW RD
009.673	MD 3	ROBERT CRAIN HWY (SB/L)
009.803	CO 1207	MILLERSVILLE RD
009.803	MD 3	ROBERT CRAIN HWY

ROUTE NUMBER: MD 176  
DIRECTION: WEST (NON-INVENTORY)

MILEPOINT		MILEPOINT DESCRIPTION
000.000	CO 3616	8TH AVE NW
000.000	MD 648 E	BALTO ANNAPOLIS BLVD
000.110	CO 634	CENTRAL AVE
000.410	RP 97	RAMP 2 FR MD 176 WB TO IS 97 NB
000.450	RP 97	RAMP 3 FR MD 176 TO RAMP 2 (TO IS97 NB)
000.500	RP 97	RAMP 1 FR IS 97 NB TO MD 176 WB
000.655	IS 97	NO NAME
000.670		EXIT #15
000.683	IS 97	NO NAME (SB/L)
000.761	RP 97	RAMP 7 FR MD 176 TO RAMP 6 (TO IS97 SB)
000.917	MD 162	AVIATION BLVD
000.917	CO 605	STEWART AVE
000.928	MD 162	AVIATION BLVD (SB/L)
000.928	CO 605	STEWART AVE
001.075	CO 602	ZACHARY LA
002.090	CO 598	ARUNDEL AVE
002.151	CO 910	WB&A RD
002.199	CO 3973	WB&A RD
002.235	CO 597	MCPHERSON RD
002.320	CO 4701	DIGIULIAN BLVD

MARYLAND DEPARTMENT OF TRANSPORTATION  
STATE HIGHWAY ADMINISTRATION  
DATA SERVICES DIVISION

2021 HIGHWAY LOCATION REFERENCE

COUNTY: ANNE ARUNDEL  
DISTRICT: 5  
DATE: 1/23/2023  
VERSION:1.0

ROUTE NUMBER: MD 176  
DIRECTION: WEST (NON-INVENTORY)

**MILEPOINT                      MILEPOINT DESCRIPTION**

---

002.485	CO 5322	MCCORMICK DR (NB/L)
002.495	CO 5322	MCCORMICK DR
002.873	CO 4924	CONNELLY DR
003.030	MD 652	OLD TELEGRAPH RD
003.220	CO 596	LOCUST DR
003.270	CO 595	KELLY LA
003.300	CO 594	MULBERRY RD
003.320	CO 586	HAWKINS DR
003.420	MD 170 A	MD 170 SPUR
003.570	MD 170	TELEGRAPH RD
003.635	MD 645 D	OLD DORSEY RD
003.908	CO 928	HARMANS RD
003.908	CO 585	SHIPLEY AVE
004.025	CO 4158	CANDLEWOOD RD
004.035	CO 4158	CANDLEWOOD RD (SB/L)
004.100	CO 4913	OLD DORSEY RD
004.180	CO 4620	SANDALWOOD CT
004.311	CO 924	LEEDS RD
004.352	CO 4157	ASHTON RD
004.601	CO 582	RIDGE RD
004.770	MD 713	ARUNDEL MILLS BLVD
004.770	CO 5769	NEW RIDGE RD
005.290	CO 6219	AIRPORT 100 WAY
005.530	MD 100 N	WRIGHT RD
005.590	OP 310	ABRAHAM RD
005.630	CO 6429	DORSEY RD

ROUTE NUMBER: MD 177  
DIRECTION: WEST (NON-INVENTORY)

**MILEPOINT                      MILEPOINT DESCRIPTION**

---

000.000		ROAD END @ GIBSON ISLAND
000.710	OP 556	BAY DR
001.000	OP 559	NO NAME

MARYLAND DEPARTMENT OF TRANSPORTATION  
STATE HIGHWAY ADMINISTRATION  
DATA SERVICES DIVISION

2021 HIGHWAY LOCATION REFERENCE

COUNTY: ANNE ARUNDEL  
DISTRICT: 5  
DATE: 1/23/2023  
VERSION:1.0

ROUTE NUMBER: MD 177  
DIRECTION: WEST (NON-INVENTORY)

MILEPOINT		MILEPOINT DESCRIPTION
001.110	OP 560	NO NAME
001.170	OP 558	FLANAGAN FARM RD
001.350	CO 5513	BLUE WATERS FARM RD
002.030	CO 1908	PINEHURST RD
002.280	CO 1903	DOCK RD
002.450	CO 1916	MILBURN CIR
002.450	CO 1898	VENTNOR RD
003.100	CO 1919	LONG POINT RD
003.250	CO 1896	FOREST GLEN DR
003.250	CO 1952	HICKORY POINT RD
003.360	CO 1964	OLD MOUNTAIN RD
003.710	CO 1964	OLD MOUNTAIN RD
003.790	CO 1965	MARYLAND AVE
003.990	CO 1890	FOREST DR
004.030	CO 1970	S CAROLINA AVE
004.240	CO 1884	BODKIN AVE
004.360	CO 1883	LYNDALE RD
004.400	CO 1975	NORTH SHORE RD
004.550	CO 1882	ALVIN RD
004.600	OP 5257	DOROTHY MEEKS LA
004.650	CO 1881	MARYLAND RD
004.760	CO 1880	GARLAND RD
004.790	CO 1986	LAKE SHORE DR
004.820	CO 1879	BUSSENIUS RD
004.910	CO 1878	CAROL DR
004.920	CO 2007	LUKE DR
004.950	CO 1877	OAK DR
004.970	CO 2008	FALLON DR
005.050	OP 531	PENN DR
005.150	CO 2009	WOODS RD
005.300	CO 3576	FAIRWOOD DR
005.470	OP 526	MEEHLING RD
005.500	CO 5106	LOBLOLLY LA
005.600	MD 990	NO NAME

MARYLAND DEPARTMENT OF TRANSPORTATION  
STATE HIGHWAY ADMINISTRATION  
DATA SERVICES DIVISION

2021 HIGHWAY LOCATION REFERENCE

COUNTY: ANNE ARUNDEL  
DISTRICT: 5  
DATE: 1/23/2023  
VERSION:1.0

ROUTE NUMBER: MD 177  
DIRECTION: WEST (NON-INVENTORY)

MILEPOINT	MILEPOINT DESCRIPTION
005.720 MD 100	NO NAME
005.730 CO 1876	SCHMIDTS LA
005.847 MD 100	NO NAME (WB/L)
006.070 CO 1863	TEMPLE DR
006.180 CO 5156	POSTAL CT
006.390 CO 1860	ELIZABETH RD
006.390 CO 2028	MAGOTHY BEACH RD
006.520 CO 1873	BROADWAY
006.630 CO 1875	ARTIC DR
006.690 MD 607	MAGOTHY BRIDGE RD
006.790 OP 4217	ENT TO SCHOOL
007.186 CO 2043	EDWIN RAYNOR BLVD
007.360 CO 2046	DISNEY AVE
007.370 CO 1684	TICK NECK RD
007.450 CO 2047	MARGARET AVE
007.530 CO 2048	BROOKFIELD RD
007.630 CO 1688	MAYFIELD RD
007.630 CO 6310	SAGAMORE WAY
007.690 CO 4800	MANSION HOUSE CROSSING
007.800 CO 1618	GREEN FOREST DR
007.870 CO 2052	ARMIGER DR
007.900 CO 1619	E SHORE RD
008.010 CO 1607	CATHERINE AVE
008.140 CO 1631	OUTING AVE
008.300 CO 3933	GEORGE WILLING AVE
008.370 CO 3934	ESCALON AVE
008.470 CO 3996	APPALACHIAN DR
008.810 CO 3995	MOUNTAIN ESTATES DR
008.940 CO 1546	SOLLEY RD
008.940 MD 648 H	WATERFORD RD
009.030 OP 468	CARNENE DR
009.090 OP 467	LEA RD
009.190 OP 5111	GOLDENROD RD
009.240 CO 5873	MOUNTAIN VIEW WAY

MARYLAND DEPARTMENT OF TRANSPORTATION  
STATE HIGHWAY ADMINISTRATION  
DATA SERVICES DIVISION

2021 HIGHWAY LOCATION REFERENCE

COUNTY: ANNE ARUNDEL  
DISTRICT: 5  
DATE: 1/23/2023  
VERSION:1.0

ROUTE NUMBER: MD 177  
DIRECTION: WEST (NON-INVENTORY)

MILEPOINT		MILEPOINT DESCRIPTION
009.370	CO 1545	CALDWELL RD
009.820	CO 1544	FREETOWN RD
009.928	MD 915 A	LONG HILL RD
010.139	MD 648 E	BALTO ANNAPOLIS BLVD
010.225	RP 10	RAMP 2 FR MD 177 WB TO MD 10 NB
010.248	RP 10	RAMP 3 FR MD 177 EB TO RAMP 2 (TO MD 10)
010.311	MD 10	ARUNDEL EXPWY
010.360	MD 10	ARUNDEL EXPWY (SB/L)
010.472	RP 10	RAMP 5 FR RAMP 8 (FR MD 10) TO MD 177 EB
010.497	RP 10	RAMP 8 FR MD 10 SB TO MD 177 WB
010.895	MD 2	GOV RITCHIE HWY
010.910	MD 2	GOV RITCHIE HWY (SB/L)

ROUTE NUMBER: MD 178  
DIRECTION: SOUTH (NON-INVENTORY)

MILEPOINT		MILEPOINT DESCRIPTION
000.000	CO 5461	VETERANS HWY
000.200	MD 178 A	GENERALS HWY
000.400	CO 1205	CEDARCROFT RD
000.550	OP 374	NO NAME
000.780	CO 4559	SHAWNEE CT
000.940	CO 1206	INDIAN LANDING RD
000.940	CO 1207	MILLERSVILLE RD
001.651	CO 1221	BALTIMORE HILL RD
001.651	CO 1222	SUNRISE BEACH RD
001.951	CO 1219	WATERBURY RD
002.041	OP 373	LAYFIELD LA
002.281	CO 6702	TALL TIMBERS DR
002.571	CO 6701	GUMBOTTOM RD
002.721	RP 97	RAMP 2 FR MD 178 WB TO IS 97 NB
002.831	CO 1330	PAUL BIRCH DR
002.921	CO 1329	RIPLEY RD
002.981	CO 1328	HERALD HARBOR RD



MARYLAND DEPARTMENT OF TRANSPORTATION  
STATE HIGHWAY ADMINISTRATION  
DATA SERVICES DIVISION

2021 HIGHWAY LOCATION REFERENCE

COUNTY: ANNE ARUNDEL  
DISTRICT: 5  
DATE: 1/23/2023  
VERSION:1.0

ROUTE NUMBER: MD 178  
DIRECTION: SOUTH (NON-INVENTORY)

MILEPOINT		MILEPOINT DESCRIPTION
003.171	CO 2618	FAIRFIELD LOOP RD
003.242	CO 6764	TAILWIND LN
003.741	OP 774	HARRELL RD
003.871	CO 2619	CROWNSVILLE RD
004.046	CO 5539	WILD CRANBERRY DR (SB/L)
004.051	CO 5539	WILD CRANBERRY DR
005.207	CO 5198	BELVOIR FARMS RD (SB/L)
005.215	CO 5198	BELVOIR FARMS RD
005.381	CO 2751	HONEYSUCKLE LA
005.511	MD 798	OLD GENERALS HWY
005.871	CO 6398	MANSION WOODS RD
005.991	CO 2752	OLD GENERALS HWY
006.129	CO 6994	COVINGTON WAY
006.281	CO 2754	DUNTON RD
006.480	OP 843	NO NAME
006.528	CO 4536	CORBIN PKWY
006.562	CO 4495	CARRIAGE HILL PKWY (SB/L)
006.570	CO 4495	CARRIAGE HILL PKWY
007.071	CO 2755	EPPING FOREST RD
007.281	CO 2765	KNOLLWOOD DR
007.421	CO 2766	VALLEY RD
007.514	CO 4560	TROUT RD
007.727	CO 2774	BESTGATE RD
007.731	CO 5824	HOUSLEY RD
007.735	CO 2774	BESTGATE RD (EB/L)
008.071	MD 450	DEFENSE HWY

ROUTE NUMBER: MD 179  
DIRECTION: WEST (NON-INVENTORY)

MILEPOINT		MILEPOINT DESCRIPTION
000.000	CO 2488	CAPE ST CLAIRE RD
000.053	CO 6841	SAINT CLAIRE CT
000.053	MD 931 U	WOODLAND CIR

MARYLAND DEPARTMENT OF TRANSPORTATION  
STATE HIGHWAY ADMINISTRATION  
DATA SERVICES DIVISION

2021 HIGHWAY LOCATION REFERENCE

COUNTY: ANNE ARUNDEL  
DISTRICT: 5  
DATE: 1/23/2023  
VERSION:1.0

ROUTE NUMBER: MD 179  
DIRECTION: WEST (NON-INVENTORY)

MILEPOINT		MILEPOINT DESCRIPTION
000.107	CO 5034	WALNUT RIDGE DR
000.330	MD 931 Q	COLLEGE PKWY
000.460	RP 50	RAMP 8 FR MD 179 SB TO US 50 WB
000.510	RP 50	RAMP 1 FR MD 179 TO RAMP 8 (TO US 50 WB)
000.584	US 50	BLUE STAR MEMORIAL HWY (WB/L)
000.590		EXIT #29
000.596	US 50	BLUE STAR MEMORIAL HWY
000.740	MD 908 A	BUSCHS FRONTAGE RD
000.806	MD 931 L	HOLLY DR
001.070	OP 760	DUVALL RD
001.190	OP 762	WILKINSON LA
001.480	CO 2519	PLEASANT PLAINS RD
001.520	CO 5466	OLD MILL BOTTOM RD S
001.890	OP 763	CLAY HILL RD
002.550	CO 4676	MEADOW VALLEY
002.930	CO 2537	BROWNS WOODS RD
003.020	CO 5228	MARTINS COVE RD
003.140	MD 648 A	BALTO ANNAPOLIS BLVD
003.140	CO 5176	SHARPE RD

ROUTE NUMBER: MD 198  
DIRECTION: WEST (NON-INVENTORY)

MILEPOINT		MILEPOINT DESCRIPTION
000.000		ROAD END - GATE
000.282	RP 32	RAMP 2 FR MD 198 WB TO MD 32 NB
000.342	MD 32	SAVAGE RD
000.362	MD 32	MAPES RD (SB/L)
000.420	RP 32	RAMP 8 FR MD 32 SB TO MD 198 WB
001.280	GV 201	BALD EAGLE DR
001.850	MD 216 I	WELCHS CT
001.990	MD 216 B	OLD PORTLAND RD
002.670	RP 295	RAMP 2 FR MD 198 WB TO MD 295 NB
002.840	RP 295	RAMP 1 FR MD 295 NB TO MD 198 WB

MARYLAND DEPARTMENT OF TRANSPORTATION  
STATE HIGHWAY ADMINISTRATION  
DATA SERVICES DIVISION

2021 HIGHWAY LOCATION REFERENCE

COUNTY: ANNE ARUNDEL  
DISTRICT: 5  
DATE: 1/23/2023  
VERSION:1.0

ROUTE NUMBER: MD 198  
DIRECTION: WEST (NON-INVENTORY)

MILEPOINT		MILEPOINT DESCRIPTION
002.950	MD 295	BALTIMORE WASHINGTON PKWY
002.960	MD 295	BALTIMORE WASHINGTON PKWY (SB/L)
003.030	RP 295	RAMP 5 FR RAMP 8 (FR MD 295) TO MD 198
003.040	RP 295	RAMP 8 FR MD 295 SB TO MD 198 WB
003.196	CO 996	RUSSETT GREEN E
003.204	CO 996	RUSSETT GREEN E (SB/L)
003.446	CO 5584	RUSSETT GREEN W
003.454	CO 5584	RUSSETT GREEN W (SB/L)
003.780	CO 995	WHISKEY BOTTOM RD
004.064	CO 975	OLD LINE AVE
004.300	CO 4912	BROCK BRIDGE RD
004.870		STRUCTURE 160078041
004.930	MD 198	FORT MEADE RD (WB/L)
004.930		PRINCE GEORGES CO/L

ROUTE NUMBER: MD 214  
DIRECTION: (NON-INVENTORY)

MILEPOINT		MILEPOINT DESCRIPTION
000.010	CO 3300	OAKFORD AVE
000.030	CO 3290	CEDAR AVE
000.100	CO 3307	ELM ST
000.130	CO 3299	BEVERLEY AVE
000.160	CO 3297	BEVERLY PL
000.220	CO 3296	POPLAR AVE
000.290	CO 3295	LAKEVIEW AVE
000.350	CO 3294	LINDEN AVE
000.410	CO 3293	CADLE AVE
000.480	CO 3291	SPRUCE AVE
000.570	CO 3289	MAYO AVE
000.570	CO 4253	ROGERS RD
000.610	CO 3288	DAVES RD
000.670	CO 3287	SHESELY RD
000.820	CO 3286	COLLISON RD

MARYLAND DEPARTMENT OF TRANSPORTATION  
STATE HIGHWAY ADMINISTRATION  
DATA SERVICES DIVISION

2021 HIGHWAY LOCATION REFERENCE

COUNTY: ANNE ARUNDEL  
DISTRICT: 5  
DATE: 1/23/2023  
VERSION:1.0

ROUTE NUMBER: MD 214  
DIRECTION: (NON-INVENTORY)

MILEPOINT	MILEPOINT DESCRIPTION
000.870 OP 1024	NO NAME
000.963 CO 6976	JAMES WAY
001.370 CO 3261	SHOREHAM BEACH RD
001.490 CO 3313	CARRS WHARF RD
001.500 CO 3274	MAYO RIDGE RD
001.550 OP 4829	POST OFFICE SERVICE RD
001.640 CO 3272	WIERS RD
001.864 CO 3233	TURKEY POINT RD
002.110 CO 3224	PONDER DR
002.120 CO 3209	WINDING RD
002.270 CO 3219	RIVER RD
002.270 CO 3207	SELBY BLVD
002.340 CO 3195	8TH AVE
002.480 CO 3216	HOLLY RD
002.500 CO 3194	HILLSIDE AVE
002.563 CO 6889	GREAT HERON DR
002.650 CO 4266	SELBY HEIGHTS DR
002.830 CO 3192	RIVER CLUB DR
002.990 CO 3191	W SHORE DR
003.203 CO 6749	OAK LA
003.340 OP 991	CAMP LETTS RD
003.589 CO 3157	LOCH HAVEN RD
004.050 OP 5617	HOPE CHAPEL RD
004.125 MD 468	MUDDY CREEK RD
004.561 CO 6489	GALEWOOD DR
004.907 MD 253	MAYO RD
005.216 CO 5530	STEPNEYS LA
005.495 MD 2	SOLOMONS ISLAND RD
005.505 MD 2	SOLOMONS ISLAND RD (SB/L)
005.579 CO 3035	WELCHS DR
005.910 MD 214 A	PIKE RIDGE RD
006.290 CO 3031	ROLLING RD
006.437 CO 6409	FERN HILL CT
006.443 CO 6409	FERN HILL CT (SB/L)

MARYLAND DEPARTMENT OF TRANSPORTATION  
STATE HIGHWAY ADMINISTRATION  
DATA SERVICES DIVISION

2021 HIGHWAY LOCATION REFERENCE

COUNTY: ANNE ARUNDEL  
DISTRICT: 5  
DATE: 1/23/2023  
VERSION:1.0

ROUTE NUMBER: MD 214  
DIRECTION: (NON-INVENTORY)

MILEPOINT		MILEPOINT DESCRIPTION
007.120	CO 2747	BEARDS POINT RD
007.120	CO 2746	BRICK CHURCH RD
007.800	OP 802	BEALL DR
007.830	CO 2749	RIVA RD
008.020	CO 2743	WILLIAMSBURG RD
008.170	CO 5658	ASHLAND DR
008.170	CO 2737	VICKSBURG DR
008.250	CO 6089	CASTLE WAY
008.880	CO 2735	BIRDSVILLE RD
008.880	MD 424	DAVIDSONVILLE RD
009.287	CO 5784	COTTAGE FARM WAY (SB/L)
009.293	CO 5784	COTTAGE FARM WAY
009.460	CO 5209	FOXHALL DR
009.600	CO 2732	QUEEN ANNE BRIDGE RD
010.160	CO 4898	FRIENDS CHOICE DR
010.860	CO 2714	PATUXENT RIVER RD
010.990	CO 4569	ASPEN CT
011.170	CO 2728	PATUXENT CROSSOVER
011.540	MD 214	CENTRAL AVE

ROUTE NUMBER: MD 255  
DIRECTION: WEST (NON-INVENTORY)

MILEPOINT		MILEPOINT DESCRIPTION
000.000	CO 3332	MAIN ST
000.010	CO 3331	RIVERSIDE DR
000.090	CO 6491	E BENNING RD
000.220	CO 3333	CHURCH LA
000.330	CO 3329	WOODFIELD RD
000.410	OP 5506	SIEGERT LA
000.510	CO 3335	LERCH CREEK DR
000.650	CO 4171	ANCHORS WAY
000.650	CO 3328	W BENNING RD
001.060	MD 468	MUDDY CREEK RD

MARYLAND DEPARTMENT OF TRANSPORTATION  
STATE HIGHWAY ADMINISTRATION  
DATA SERVICES DIVISION

2021 HIGHWAY LOCATION REFERENCE

COUNTY: ANNE ARUNDEL  
DISTRICT: 5  
DATE: 1/23/2023  
VERSION:1.0

ROUTE NUMBER: MD 255  
DIRECTION: WEST (NON-INVENTORY)

MILEPOINT		MILEPOINT DESCRIPTION
002.170	CO 5199	TENT HOUSE CT
002.320	CO 4824	OWENSBROOKE CT
002.530	CO 4825	PENNBROOKE CT
002.870	OP 4948	CHEWS CHAPEL RD
003.470	CO 3340	OWENSVILLE SUDLEY RD
003.470	CO 3339	SUDLEY RD
003.830	OP 1179	NO NAME
004.210	MD 2	SOLOMONS ISLAND RD

ROUTE NUMBER: MD 256  
DIRECTION: WEST (NON-INVENTORY)

MILEPOINT		MILEPOINT DESCRIPTION
000.000	MD 468	MUDDY CREEK RD
000.810	CO 3414	FRANKLIN MANOR RD
000.990	CO 3444	RODGERS RD
001.200	CO 3445	FORRESTER RD
001.410	CO 3446	BROADWATER RD
001.670	CO 3451	DEALE BEACH RD
001.781	MD 258	BAY FRONT RD
002.060	CO 3344	SWAMP CIRCLE RD
002.230	CO 3464	KINGFISHER RD
002.330	CO 3468	MIMOSA COVE RD
002.570	CO 4340	CABANA BLVD
002.700	CO 3477	MASONS BEACH RD
002.750	CO 3492	DRUM POINT RD
002.840	CO 3476	VACATION LA
002.870	CO 3494	DEALE PL
003.060	CO 3495	ROCKHOLD CREEK RD
003.240	OP 1121	NO NAME
003.320	OP 1122	MATTHEWS RD
003.410	OP 1123	HERRING BAY RD
003.840	CO 6417	TRACEYS LANDING RD
004.250	CO 3497	FRANKLIN GIBSON RD

MARYLAND DEPARTMENT OF TRANSPORTATION  
STATE HIGHWAY ADMINISTRATION  
DATA SERVICES DIVISION

2021 HIGHWAY LOCATION REFERENCE

COUNTY: ANNE ARUNDEL  
DISTRICT: 5  
DATE: 1/23/2023  
VERSION:1.0

ROUTE NUMBER: MD 256  
DIRECTION: WEST (NON-INVENTORY)

MILEPOINT		MILEPOINT DESCRIPTION
004.830	OP 5645	VALLEY VIEW FARM LA
005.280	MD 2	SOLOMONS ISLAND RD

ROUTE NUMBER: MD 258  
DIRECTION: WEST (NON-INVENTORY)

MILEPOINT		MILEPOINT DESCRIPTION
000.480	CO 3344	SWAMP CIRCLE RD
000.840	CO 3495	ROCKHOLD CREEK RD
000.980	OP 1118	NO NAME
001.420	CO 3497	FRANKLIN GIBSON RD
001.420	CO 3343	NUTWELL SUDLEY RD
002.870	MD 2	SOLOMONS ISLAND RD
003.388	CO 7173	IRON STONE RD
003.440	CO 3537	BROOKS WOODS RD
004.030	MD 796 A	NO NAME
004.300	CO 3536	MCKENDREE RD
004.300	MD 796 A	NO NAME
004.670	CO 3539	CRANDELL RD
005.030	CO 3540	FISHERS STATION RD
005.390	CO 3538	LITTLE RD
006.840	MD 794	SOUTHERN MD BLVD
006.909	MD 4	STEPHANIE ROPER HIGHWAY
006.930	MD 4	SOUTHERN MD BLVD (SB/L)
006.960	RP 4	RAMP 6 FR MD 258 EB TO MD 4 SB
007.130	RP 4	RAMP 5 FR MD 4 SB TO MD 258 EB
007.130	CO 3547	WRIGHTON RD

ROUTE NUMBER: MD 260  
DIRECTION: WEST (NON-INVENTORY)

MILEPOINT		MILEPOINT DESCRIPTION
000.000		CALVERT CO/L
000.000	MD 260	CHESAPEAKE BEACH RD

MARYLAND DEPARTMENT OF TRANSPORTATION  
STATE HIGHWAY ADMINISTRATION  
DATA SERVICES DIVISION

2021 HIGHWAY LOCATION REFERENCE

COUNTY: ANNE ARUNDEL  
DISTRICT: 5  
DATE: 1/23/2023  
VERSION:1.0

ROUTE NUMBER: MD 260  
DIRECTION: WEST (NON-INVENTORY)

MILEPOINT		MILEPOINT DESCRIPTION
001.120	OP 1162	FRIENDSHIP RD
001.120	CO 3518	SANSBURY RD
001.380		CALVERT CO/L
001.380	MD 260	CHESAPEAKE BEACH RD

ROUTE NUMBER: MD 270  
DIRECTION: SOUTH (NON-INVENTORY)

MILEPOINT		MILEPOINT DESCRIPTION
000.000	MD 3 BU	CRAIN HWY
000.063	MD 2	GOV RITCHIE HWY (SB/L)
000.077	MD 2	GOV RITCHIE HWY
000.300	CO 4651	N LANGLEY RD
000.300	CO 3800	STEWART LA NE
000.410	CO 504	LANGLEY RD
000.490	RP 10	RAMP 6 FR MD 270 EB TO MD 10 SB
000.540	RP 10	RAMP 7 FR MD 270 TO RAMP 6 (TO MD 10 SB)
000.587	MD 10	ARUNDEL EXPWY (SB/L)
000.613	MD 10	ARUNDEL EXPWY
000.750	RP 10	RAMP 3 FR MD 270 EB TO MD 10 NB
000.830	CO 460	HAMMARLEE RD
000.830	RP 10	RAMP 4 FR MD 10 NB TO MD 270 EB
000.930	CO 443	POINT PLEASANT RD
000.980	CO 6204	RENFRO DR
001.070	OP 165	DOTSON LA
001.110	CO 3807	MARGATE DR
001.110	CO 3806	N THOMPSON AVE
001.160	CO 502	E THOMPSON AVE
001.260	CO 501	GAYLOR RD
001.370	CO 475	COUNTRY CLUB DR
001.440	CO 3804	E STIEMLY AVE
001.520	CO 3803	E SEAGROVE RD
001.590	CO 3802	E BIDDLE RD
001.610	CO 6569	S MEADOW DR



MARYLAND DEPARTMENT OF TRANSPORTATION  
STATE HIGHWAY ADMINISTRATION  
DATA SERVICES DIVISION

2021 HIGHWAY LOCATION REFERENCE

COUNTY: ANNE ARUNDEL  
DISTRICT: 5  
DATE: 1/23/2023  
VERSION:1.0

ROUTE NUMBER: MD 270  
DIRECTION: SOUTH (NON-INVENTORY)

MILEPOINT	MILEPOINT DESCRIPTION
001.885 CO 491	THOMAS RD (NB/L)
001.895 CO 491	THOMAS RD
002.000 OP 161	SUNRISE LA
002.070 OP 162	NO NAME
002.129 MD 648 E	BALTO ANNAPOLIS BLVD
002.130 MD 648 G	BALTO ANNAPOLIS BLVD
002.130 MD 648 E	BALTO ANNAPOLIS BLVD (SB/L)

ROUTE NUMBER: MD 295  
DIRECTION: SOUTH (NON-INVENTORY)

MILEPOINT	MILEPOINT DESCRIPTION
000.000	BALTIMORE CO/L
000.000 MD 295	BALTIMORE WASHINGTON PKWY (SB/L)
000.460 MD 168	NURSERY RD
000.700 RP 695	RAMP 8 FR MD 295 SB TO IS 695 WB
000.810 RP 695	RAMP 7 FR IS 695 WB TO MD 295 SB
000.850 IS 695	BALTO BELTWAY (INNER LOOP)
000.860	EXIT #7
000.870 IS 695	BALTO BELTWAY (OUTER LOOP)
000.910 RP 695	RAMP 5 FR MD 295 SB TO IS 695 EB
001.000 RP 695	RAMP 6 FR IS 695 EB TO MD 295 SB
001.145 CO 17	HAMMONDS FERRY RD
001.720 RP 295	RAMP 2 FR MD 295 WB TO W NURSERY RD NB
001.980 CO 6	W NURSERY RD
002.190 RP 295	RAMP 8 FR W NURSERY RD SB TO MD 295 WB
002.757 RP 195	RAMP 7 FR MD 295 WB TO IS 195 SB
002.830 CO 8	WINTERSON RD
002.860 RP 195	RAMP 2 FR MD 295 WB TO IS 195 NB
003.140 RP 195	RAMP 1 FR IS 195 NB TO MD 295 WB
003.180 IS 195	METROPOLITAN BLVD
003.190	EXIT #2
003.200 IS 195	METROPOLITAN BLVD (SB/L)
003.312	STRUCTURE 020018021

MARYLAND DEPARTMENT OF TRANSPORTATION  
STATE HIGHWAY ADMINISTRATION  
DATA SERVICES DIVISION

2021 HIGHWAY LOCATION REFERENCE

COUNTY: ANNE ARUNDEL  
DISTRICT: 5  
DATE: 1/23/2023  
VERSION:1.0

ROUTE NUMBER: MD 295  
DIRECTION: SOUTH (NON-INVENTORY)

MILEPOINT		MILEPOINT DESCRIPTION
003.500	RP 195	RAMP 8 FR IS 195 SB TO MD 295 WB
003.630	CO 582	RIDGE RD
004.633		STRUCTURE 020020021
004.636	CO 575	HANOVER RD
005.750	RP 295	RAMP 8 FR MD 295 SB TO MD 100 WB
006.025	RP 295	RAMP 7 FR MD 100 WB TO MD 295 SB
006.049		STRUCTURE 020180021
006.064	MD 100	NO NAME (WB/L)
006.074		EXIT #9
006.081	MD 100	NO NAME
006.089	RP 295	RAMP 9 FR MD 100 EB TO MD 100 EB
006.119	RP 295	RAMP 5 FR MD 295 SB TO RAMP 9 (TO MD100)
006.484	RP 295	RAMP 6 FR RAMP 9 (FR MD100EB) TO MD295SB
006.774	MD 176 B	WRIGHT RD
006.884		ATR STATION #0081 (CABINET SB/L)
007.084	RP 295	RAMP 5 FR MD295 SB TO ARUN MILLS BLVD EB
007.307	RP 295	RAMP 5 FR MD295 SB TO ARUN MILLS BLVD EB
007.313	RP 295	RAMP 7 FR ARUN MILLS BLVD WB TO MD295 SB
007.544	RP 295	RAMP 7 FR ARUN MILLS BLVD WB TO MD295 SB
008.274	RP 295	RAMP 8 FR MD 295 SB TO MD 175 WB
008.514	RP 295	RAMP 7 FR MD 175 WB TO MD 295 SB
008.555	MD 175	JESSUP RD
008.594	RP 295	RAMP 5 FR MD 295 SB TO MD 175 EB
008.764	RP 295	RAMP 6 FR MD 175 EB TO MD 295 SB
010.028	RP 295	RAMP 5 FR MD 295 SB TO NSA ENT
010.285	RP 295	RAMP 5 FR MD 295 SB TO NSA ENT
010.408	RP 295	RAMP 8 FR MD 295 SB TO MD 32 WB
010.658	RP 295	RAMP 7 FR MD 32 WB TO MD 295 SB
010.708	MD 32	SAVAGE RD
010.728	MD 32	SAVAGE RD (SB/L)
010.748	RP 295	RAMP 5 FR MD 295 SB TO MD 32 EB
011.100	RP 295	RAMP 6 FR MD 32 EB TO MD 295 SB
012.310	RP 295	RAMP 8 FR MD 295 SB TO MD 198 WB
012.473	MD 198	LAUREL FT MEADE RD (WB/L)

MARYLAND DEPARTMENT OF TRANSPORTATION  
STATE HIGHWAY ADMINISTRATION  
DATA SERVICES DIVISION

2021 HIGHWAY LOCATION REFERENCE

COUNTY: ANNE ARUNDEL  
DISTRICT: 5  
DATE: 1/23/2023  
VERSION:1.0

ROUTE NUMBER: MD 295  
DIRECTION: SOUTH (NON-INVENTORY)

MILEPOINT		MILEPOINT DESCRIPTION
012.489	MD 198	LAUREL FT MEADE RD
012.700	RP 295	RAMP 6 FR MD 198 EB TO MD 295 SB
014.943	MD 295	BALTIMORE WASHINGTON PKWY (SB/L)
014.943		PRINCE GEORGES CO/L

ROUTE NUMBER: MD 387  
DIRECTION: SOUTH (NON-INVENTORY)

MILEPOINT		MILEPOINT DESCRIPTION
000.000	MD 450	WEST ST
000.080	MU 410	BROWN ST
000.120	MU 1380	CARRAWAY LANE
000.150	MU 485	CARROLLTON AVE
000.170	MU 2940	SMITHVILLE ST
000.190	MU 2260	NICHOLSON ST
000.250	MU 530	CENTRAL ST
000.290	MU 2710	ROSEMARY CT
000.520	MU 2900	SILOPANNA RD
000.580	MU 3035	SPINDRIFT WAY
000.810	MU 1500	HILLTOP LA
000.930	MU 3387	WELLINGTON PL
001.020	CO 5464	FOREST DR
001.160	MD 788 A	OLD FOREST DR
001.250	OP 897	MAS QUE FARM
001.590	MU 1585	HUNT MEADOW DR
001.680	CO 2869	FERRY POINT RD

ROUTE NUMBER: MD 393  
DIRECTION: SOUTH (NON-INVENTORY)

MILEPOINT		MILEPOINT DESCRIPTION
000.000	MD 450	WEST ST (WB/L)
000.008	MD 450	WEST ST
000.180	MU 2950	SOMERVILLE RD

MARYLAND DEPARTMENT OF TRANSPORTATION  
STATE HIGHWAY ADMINISTRATION  
DATA SERVICES DIVISION

2021 HIGHWAY LOCATION REFERENCE

COUNTY: ANNE ARUNDEL  
DISTRICT: 5  
DATE: 1/23/2023  
VERSION:1.0

ROUTE NUMBER: MD 393  
DIRECTION: SOUTH (NON-INVENTORY)

MILEPOINT		MILEPOINT DESCRIPTION
000.370	MU 1165	FOREST DR
000.480	CO 2850	DORSEY DR
000.480	MU 2230	NEAL ST
000.623	MD 2	SOLOMONS ISLAND RD
000.630	MD 2	SOLOMONS ISLAND RD (SB/L)

ROUTE NUMBER: MD 408  
DIRECTION: WEST (NON-INVENTORY)

MILEPOINT		MILEPOINT DESCRIPTION
001.020	OP 1175	FRANK MOORELAND PL
001.430	MD 259	GREENOCK RD
002.230	CO 4723	COTTONWOOD DR
002.230	CO 5478	TRAVELLER CT
002.420	CO 4634	GRENOCK DR
002.440	OP 1174	MOZART TERR
002.920	CO 6492	FERRY BRANCH LA
002.920	CO 5477	RAPIDAN CT
003.070	CO 3555	ED PROUT RD
003.250	OP 1173	HOURGLASS LA
003.340	CO 4491	FIORENZA DR
004.110	OP 1172	NO NAME
004.280	CO 4287	BOONES DR
004.280	CO 5449	SOTTERLY LA
004.520	OP 1171	SAM SMITH LA
005.000	CO 3549	SANDS RD
005.470	MD 794	SOUTHERN MD BLVD
005.520	MD 408 B	NO NAME
005.550	RP 4	RAMP 8 FR MD 408 SB TO RAMP 1 (TO MD 4)
005.570	RP 4	RAMP 1 FR MD 408 NB TO MD 4 WB
005.612	MD 4	STEPHANIE ROPER HIGHWAY
005.620	MD 980 A	MD 4 SERVICE RD

MARYLAND DEPARTMENT OF TRANSPORTATION  
STATE HIGHWAY ADMINISTRATION  
DATA SERVICES DIVISION

2021 HIGHWAY LOCATION REFERENCE

COUNTY: ANNE ARUNDEL  
DISTRICT: 5  
DATE: 1/23/2023  
VERSION:1.0

ROUTE NUMBER: MD 422  
DIRECTION: WEST (NON-INVENTORY)

MILEPOINT		MILEPOINT DESCRIPTION
000.630	OP 4944	BARN PL
000.820	OP 5241	NO NAME
001.070	OP 5240	NO NAME
001.130	CO 3553	S POLLING HOUSE RD
001.550	CO 6484	CLAYBROOKE DR
001.830	OP 1182	BARKSDALE FARM RD
003.040	CO 3554	BAYARD RD

ROUTE NUMBER: MD 424  
DIRECTION: SOUTH (NON-INVENTORY)

MILEPOINT		MILEPOINT DESCRIPTION
000.000	CO 2633	CONWAY RD
000.010	MD 3	ROBERT CRAIN HWY
000.150	CO 4897	MARTHA GREENLEAF DR
000.190	CO 4489	BARGERS RD
000.300	CO 4743	JEFFERY DR
000.440	CO 2639	DUKE OF KENT DR
000.440	CO 5650	HYMAN LA
000.790	CO 2636	BARGERS RD
000.888	CO 2637	RIEDEL RD (SB/L)
000.892	CO 2637	RIEDEL RD
001.010	CO 2697	FARRELL ST
001.120	CO 5920	JUDICIAL WAY
001.190	CO 2694	FARNBORN ST
001.360	CO 4114	LANG DR
001.450	OP 4495	SETON DR
001.500	CO 4965	NEUMANN WAY
001.890	CO 4093	LAYTON ST
001.950	CO 6991	CHANEYS GRANT CT
002.080	CO 5656	PLEASANT MEADOW RD
002.210	CO 6459	CARDINAL CREST DR
002.210	CO 2630	UNDERWOOD RD
002.240	CO 2708	RUSSELL RD

MARYLAND DEPARTMENT OF TRANSPORTATION  
STATE HIGHWAY ADMINISTRATION  
DATA SERVICES DIVISION

2021 HIGHWAY LOCATION REFERENCE

COUNTY: ANNE ARUNDEL  
DISTRICT: 5  
DATE: 1/23/2023  
VERSION:1.0

ROUTE NUMBER: MD 424  
DIRECTION: SOUTH (NON-INVENTORY)

MILEPOINT	MILEPOINT DESCRIPTION
002.390 MD 450	DEFENSE HWY
002.660 CO 2711	BELL BRANCH RD
004.220 GV 146	BOTTNER RD
004.640 CO 2713	ROSSBACK RD
004.756 RP 595	RAMP 7 FR RAMP 2 (FR IS595 WB) TO MD 424
004.764 RP 595	RAMP 8 FR MD 424 SB TO IS 595 WB
004.831	STRUCTURE 020028021
004.850 IS 595	JOHN HANSON HWY (WB/L)
004.860	EXIT #16 (IS 595)
004.872 IS 595	JOHN HANSON HWY
004.874 RP 595	RAMP 4 FR MD 424 NB TO IS 595 EB
004.930 RP 595	RAMP 5 FR MD 424 TO RAMP 4 (TO IS595 EB)
005.006 RP 595	RAMP 4 FR MD 424 NB TO IS 595 EB
005.014 RP 595	RAMP 3 FR RAMP 6 (FR IS595) TO MD 424 NB
005.180 RP 595	RAMP 6 FR IS 595 EB TO MD 424 SB
005.730 MD 909	MD 424 SERVICE RD
005.730 CO 2712	RUTLAND RD
006.110 CO 4074	GALWAY RD
006.170 OP 5239	MEREDITH LN
006.340 CO 2715	GOVERNORS BRIDGE RD
006.850 CO 2723	DOUBLE GATE RD
007.389 CO 6838	PALOMINO CT
007.630 CO 2724	MT AIRY RD
007.970 CO 5054	KINGS RETREAT DR
008.190 CO 2735	BIRDSVILLE RD
008.190 MD 214	CENTRAL AVE

ROUTE NUMBER: MD 435  
DIRECTION: SOUTH (NON-INVENTORY)

MILEPOINT	MILEPOINT DESCRIPTION
000.000 MD 450	BALTIMORE ANNAPOLIS BLVD
000.104 GV 101	YEW ST
000.170 MU 120	ANNAPOLIS ST

MARYLAND DEPARTMENT OF TRANSPORTATION  
STATE HIGHWAY ADMINISTRATION  
DATA SERVICES DIVISION

2021 HIGHWAY LOCATION REFERENCE

COUNTY: ANNE ARUNDEL  
DISTRICT: 5  
DATE: 1/23/2023  
VERSION:1.0

ROUTE NUMBER: MD 435  
DIRECTION: SOUTH (NON-INVENTORY)

MILEPOINT		MILEPOINT DESCRIPTION
000.240	MD 436	RIDGELY AVE
000.344	MD 70	ROWE BLVD
000.357	MD 70	ROWE BLVD (SB/L)
000.660	MU 2080	MELROSE AVE
000.720	MU 1220	GENESSEE ST
000.770	MU 1320	GLENWOOD ST
000.830	MU 520	CEDAR PARK RD
000.840	MU 2690	ROSEDALE ST
001.180	MD 450	WEST ST (WB/L)

ROUTE NUMBER: MD 450  
DIRECTION: WEST (NON-INVENTORY)

MILEPOINT		MILEPOINT DESCRIPTION
000.000	RP 50	RAMP 5 FR MD 2 SB TO MD 450 EB
000.010	RP 50	RAMP 6 FR US 50 EB TO MD 450 SB
000.130	CO 5254	BOULTERS WAY
000.330	CO 3566	W SEVERN RIDGE RD
000.450	OP 768	BRICE LA
000.700	OP 767	WAVELAND FARM RD
000.850	CO 2561	BRICE RD
000.971	CO 2556	CHASE RD
000.979	CO 2556	CHASE RD (EB/L)
001.198	MD 648 A	BALTO ANNAPOLIS BLVD
001.510	MD 648 AB	NO NAME
001.886	GV 95	RAMSEY RD
001.933	GV 93	LONGSHAW RD
001.950	GV 61	BADGER RD
002.060	GV 102	BOWYER RD
002.060	GV 60	PERRY CIR
002.180	MD 435	ANNAPOLIS ST
002.274	GV 101	YEW ST
002.407	GV 81	VANDERGRIFT RD
002.770	MU 3325	WAGNER ST

MARYLAND DEPARTMENT OF TRANSPORTATION  
STATE HIGHWAY ADMINISTRATION  
DATA SERVICES DIVISION

2021 HIGHWAY LOCATION REFERENCE

COUNTY: ANNE ARUNDEL  
DISTRICT: 5  
DATE: 1/23/2023  
VERSION:1.0

ROUTE NUMBER: MD 450  
DIRECTION: WEST (NON-INVENTORY)

MILEPOINT	MILEPOINT DESCRIPTION
002.820 MU 710	COLLEGE AVE
002.820 MU 1710	KING GEORGE ST
002.910 MU 2540	PRINCE GEORGE ST
002.980 MU 2290	NORTH ST
002.980 MU 2760	ST JOHNS ST
003.037 MD 70	BLADEN ST
003.043 MD 70	ROWE BLVD (SB/L)
003.100	BEGIN X-REF MU 660
003.100 MU 660	CHURCH CIR
003.110 MU 2800	SCHOOL ST
003.120 MU 1920	MAIN ST
003.125 MU 960	DUKE OF GLOUCESTER ST
003.130 MU 2960	SOUTH ST
003.140 MU 1190	FRANKLIN ST
003.150 MU 660	CHURCH CIR
003.150	END X-REF MU 660
003.280 MU 460	CALVERT ST
003.280 MU 500	CATHEDRAL ST
003.310 MU 663	CITY GATE LA
003.322 MU 3380	W WASHINGTON ST
003.370 MU 1740	LAFAYETTE AVE
003.450 MU 2200	MUNROE CT
003.480 OP 966	ALLEY
003.480 MU 720	COLONIAL AVE
003.570 MU 1900	MADISON PL
003.570 MU 2970	SOUTHGATE AVE
003.600 MU 8090	ELLINGTON ALLEY
003.630 MU 1630	JEFFERSON PL
003.660 MU 2160	MONTICELLO AVE
003.710 MU 110	AMOS GARRETT BLVD
003.782 MD 435	TAYLOR AVE
003.794 MD 435	TAYLOR AVE (SB/L)
003.860 MU 410	BROWN ST
003.950 MU 350	BREWER AVE



MARYLAND DEPARTMENT OF TRANSPORTATION  
STATE HIGHWAY ADMINISTRATION  
DATA SERVICES DIVISION

2021 HIGHWAY LOCATION REFERENCE

COUNTY: ANNE ARUNDEL  
DISTRICT: 5  
DATE: 1/23/2023  
VERSION:1.0

ROUTE NUMBER: MD 450  
DIRECTION: WEST (NON-INVENTORY)

MILEPOINT		MILEPOINT DESCRIPTION
004.040	MU 3440	WOODLAWN AVE
004.130	MU 1800	N LINDEN AVE
004.160	MU 2750	RUSSELL ST
004.190	MU 1300	GLEN AVE
004.270	MU 1850	LOCUST AVE
004.270	MU 2040	MCKENDREE AVE
004.330	MU 570	N CHERRY GROVE AVE
004.350	MU 590	S CHERRY GROVE AVE
004.430	MU 2990	S SOUTHWOOD RD
004.460	MU 2980	N SOUTHWOOD AVE
004.490	MU 1530	S HOMELAND AVE
004.520	MU 1540	N HOMELAND AVE
004.570	MU 1770	LEGION AVE
004.700	MU 1030	EDGEWOOD AVE
004.750	MU 60	ADMIRAL DR
004.820	MU 650	CHINQUAPIN ROUND RD
005.040	MU 1760	LEE ST
005.100	MU 2410	PAROLE ST
005.190	MU 1460	HICKS AVE
005.240	MU 1255	GIBRALTER AVE
005.310	MU 880	DAVIS ST
005.343	MU 1730	KIRBY LA
005.380	MD 393	OLD SOLOMONS ISLAND RD
005.385	MD 393	OLD SOLOMONS ISLAND RD (SB/L)
005.440	CO 2826	HUDSON ST
005.500	CO 2827	WILLOW ST
005.538	MD 2	SOLOMONS ISLAND RD
005.544	MD 2	SOLOMONS ISLAND RD (SB/L)
005.650	CO 2830	HOLLY AVE
005.740	CO 2834	SOMERVILLE RD
005.780	RP 595	RAMP 4 FR MD 450 NB TO IS 595 EB
005.789	RP 595	RAMP 5 FR MD 450 TO RAMP 4 (TO IS595 EB)
005.789	CO 2749	RIVA RD
005.793	RP 595	RAMP 6 FR RAMP 3 (FR IS595 EB) TO MD 450

MARYLAND DEPARTMENT OF TRANSPORTATION  
STATE HIGHWAY ADMINISTRATION  
DATA SERVICES DIVISION

2021 HIGHWAY LOCATION REFERENCE

COUNTY: ANNE ARUNDEL  
DISTRICT: 5  
DATE: 1/23/2023  
VERSION:1.0

ROUTE NUMBER: MD 450  
DIRECTION: WEST (NON-INVENTORY)

MILEPOINT		MILEPOINT DESCRIPTION
005.860	CO 3266	RIVA RD
005.890	RP 595	RAMP 3 FR IS 595 EB TO MD 450 NB
005.945	IS 595	JOHN HANSON HWY
005.965	IS 595	JOHN HANSON HWY (WB/L)
006.060	RP 595	RAMP 7 FR IS 595 WB TO MD 450 SB
006.070	CO 2801	JENNIFER RD (EB/L)
006.070	RP 595	RAMP 2 FR RAMP 7 (FR IS595 WB) TO MD 450
006.090	CO 2801	JENNIFER RD
006.090	RP 595	RAMP 1 FR MD 450 TO RAMP 8 (TO IS595 WB)
006.250	MD 178	GENERALS HWY
006.340	OP 840	SPRUCE LA
006.430	CO 2811	OAK CT
006.685	CO 5824	HOUSLEY RD
006.693	CO 5824	HOUSLEY RD (SB/L)
006.820	CO 2814	NICHOLS RD
006.930	OP 839	ALTON LA
007.100	OP 4408	A AND EAGLE BLVD
007.970	IS 97	NO NAME
007.990	IS 97	NO NAME (SB/L)
008.120	CO 5927	WHITBY CT
008.260	CO 6497	CLIFFORD BLVD
008.360	CO 2619	CROWNSVILLE RD
008.360	CO 2815	SOUTHAVEN RD
008.440	CO 6467	NEEDLE PINE LA
009.060	CO 4895	THE RIDGES GATEWAY
010.660	CO 2712	RUTLAND RD
010.670	CO 2624	ST STEPHENS CHURCH RD
010.960	CO 7027	PEBBLEBROOK CT
011.650	CO 4788	HUNTWOOD DR
012.300	CO 4449	HALLMARK DR
012.710	CO 3813	HERMITAGE HILLS DR
012.880	OP 5407	NOB HILL DR
013.520	MD 424	DAVIDSONVILLE RD
014.080	OP 4802	NANCARLES DR

MARYLAND DEPARTMENT OF TRANSPORTATION  
STATE HIGHWAY ADMINISTRATION  
DATA SERVICES DIVISION

2021 HIGHWAY LOCATION REFERENCE

COUNTY: ANNE ARUNDEL  
DISTRICT: 5  
DATE: 1/23/2023  
VERSION:1.0

ROUTE NUMBER: MD 450  
DIRECTION: WEST (NON-INVENTORY)

MILEPOINT		MILEPOINT DESCRIPTION
014.090	OP 5033	TANA LA
014.240	CO 6312	JOLIE PL
014.470	CO 5844	OLD WILLOW WAY
014.550	CO 2709	COX RD
014.550	CO 2682	TARRYTOWN AVE
014.780	CO 2673	TWAIN RD
014.840	CO 4025	BALDWIN AVE
015.000	CO 6346	GOOD HOPE DR
015.000	CO 4816	PRIEST BRIDGE RD
015.200	CO 2710	PATUXENT RIVER RD
015.268	MD 3	ROBERT CRAIN HWY
015.280		BEGIN X-REF W/ MD 3
015.280	MD 3	ROBERT CRAIN HWY (SB/L)
015.500		PRINCE GEORGES CO/L

ROUTE NUMBER: MD 607  
DIRECTION: SOUTH (NON-INVENTORY)

MILEPOINT		MILEPOINT DESCRIPTION
000.000	MD 173	FORT SMALLWOOD RD
000.160	CO 5249	ELIZABETH RD
000.485	CO 4836	TOWER BRIDGE DR
000.565	CO 1874	ALBERTA AVE
000.650	CO 1869	BELLE OF GEORGIA AVE
000.670	CO 3894	WESTWOOD MANOR WAY
000.755	MD 177	MOUNTAIN RD
001.082	MD 100	NO NAME (WB/L)
001.097	MD 100	NO NAME
001.530	CO 2041	MAGOTHY BRIDGE RD
001.530	CO 4919	SEABORNE DR
001.530	CO 2009	WOODS RD

MARYLAND DEPARTMENT OF TRANSPORTATION  
STATE HIGHWAY ADMINISTRATION  
DATA SERVICES DIVISION

2021 HIGHWAY LOCATION REFERENCE

COUNTY: ANNE ARUNDEL  
DISTRICT: 5  
DATE: 1/23/2023  
VERSION:1.0

ROUTE NUMBER: MD 648 E  
DIRECTION: SOUTH (NON-INVENTORY)

MILEPOINT	MILEPOINT DESCRIPTION
000.000	BALTIMORE CO/L
000.000 MD 648 E	OLD ANNAPOLIS RD
000.300 MD 168	NURSERY RD
000.300 CO 117	SHENANDOAH AVE
000.620 CO 94	LAKE FRONT DR
000.660 CO 81	BOULEVARD PL
000.790 MD 170	BELLE GROVE RD
001.189 CO 4396	GROVE RIDGE CT
001.189 CO 164	HAMMONDS LA
001.240 CO 80	WANDA RD
001.290 CO 79	LYNVUE RD
001.375 RP 695	RAMP 1 FR MD 648E NB TO IS 695 WB
001.379 IS 695	BALTO BELTWAY (INNER LOOP)
001.390	EXIT #5
001.400 RP 97	RAMP 6 FR IS 695 EB TO IS 97 SB
001.405 IS 695	BALTO BELTWAY (OUTER LOOP)
001.470 RP 695	RAMP 3 FR RAMP 6 (FR IS 695) TO MD 648E
001.490 RP 695	RAMP 6 FR IS 695 EB TO MD 648E SB
001.570 MD 169	E MAPLE RD
001.610 CO 165	ARMISTEAD ST
001.670 CO 4235	SCHULAMAR RD
001.750 CO 273	FURNACE BRANCH RD
001.840 CO 185	EDGEWOOD RD
002.180 CO 223	BIRCH AVE
002.270 CO 5745	SANDY RIDGE DR
002.320 CO 5118	CEDAR TREE RD
002.360 CO 221	WILLOWDALE AVE
002.420 CO 6575	1ST AVE E
002.420 CO 217	1ST AVE W
002.480 CO 218	2ND AVE N
002.480 CO 5490	LINDALE WOODS AVE
002.530 CO 3974	WINDY HILL LA
002.590 CO 3865	4TH AVE
002.650 CO 227	5TH AVE

MARYLAND DEPARTMENT OF TRANSPORTATION  
STATE HIGHWAY ADMINISTRATION  
DATA SERVICES DIVISION

2021 HIGHWAY LOCATION REFERENCE

COUNTY: ANNE ARUNDEL  
DISTRICT: 5  
DATE: 1/23/2023  
VERSION:1.0

ROUTE NUMBER: MD 648 E  
DIRECTION: SOUTH (NON-INVENTORY)

**MILEPOINT                      MILEPOINT DESCRIPTION**

---

002.720	CO 562	HOLLINS FERRY RD
002.720	CO 198	ORCHARD RD
002.730	CO 239	FERNDALE AVE
002.790	CO 240	EUGENIA AVE
002.890	CO 242	WELLHAM AVE
002.980	CO 241	OAKLEIGH AVE
003.020	CO 554	FERNDALE RD
003.180	CO 569	FERDINAND AVE
003.240	CO 199	BROADVIEW BLVD
003.250	CO 571	WELLS AVE
003.320	CO 572	BREMER DR
003.531	IS 97	NO NAME (SB/L)
003.540		EXIT #16
003.549	IS 97	NO NAME
003.720	CO 534	EASTERN ST
004.020	CO 3616	8TH AVE NW
004.020	MD 176	DORSEY RD
004.220	CO 651	LINDEN LA NW
004.260	CO 650	CHESTNUT LA
004.300	CO 649	MAPLE LA NW
004.400	CO 6564	OAK LA NW
004.500	OP 207	PLATZER LA SW
004.540	MD 3 BU	CRAIN HWY
004.590	CO 654	DELAWARE AVE
004.660	CO 6845	BARBARA MOELLER WAY
004.745	MD 2	GOV RITCHIE HWY (SB/L)
004.759	MD 2	GOV RITCHIE HWY
004.850	CO 671	O ST NE
005.010	CO 670	KUETHE RD
005.160	CO 667	GLEN RD
005.370	CO 706	AMBERLY RD
005.370	CO 728	HARDING RD
005.480	CO 4269	GLEN OAK AVE
005.490	CO 733	CHESTER CIR

MARYLAND DEPARTMENT OF TRANSPORTATION  
STATE HIGHWAY ADMINISTRATION  
DATA SERVICES DIVISION

2021 HIGHWAY LOCATION REFERENCE

COUNTY: ANNE ARUNDEL  
DISTRICT: 5  
DATE: 1/23/2023  
VERSION:1.0

ROUTE NUMBER: MD 648 E  
DIRECTION: SOUTH (NON-INVENTORY)

MILEPOINT		MILEPOINT DESCRIPTION
005.540	CO 732	BINKEY RD
005.620	CO 747	GLENWOOD DR
005.690	RP 10	RAMP 6 FR MD 648E EB TO MD 10 SB
005.740	RP 10	RAMP 7 FR MD 648E TO RAMP 6 (TO MD 10)
005.770	RP 10	RAMP 5 FR MD 10 SB TO MD 648E EB
005.823	RP 10	RAMP 5 FR MD 10 SB TO MD 648E EB
005.829	MD 10	ARUNDEL EXPWY (SB/L)
005.859	MD 10	ARUNDEL EXPWY
005.871	RP 10	RAMP 1 FR MD 10 NB TO MD 648E WB
005.960	RP 10	RAMP 4 FR MD 10 NB TO MD 648E EB
006.040	MD 648 G	BALTO ANNAPOLIS BLVD
006.040	MD 270	FURNACE BRANCH RD
006.300	CO 748	HOLLAWAY RD
006.330	CO 757	SUMMIT AVE
006.370	CO 759	MCGUIRK DR
006.420	CO 760	QUEEN ANNE RD
006.480	CO 426	MARLEY NECK RD
006.561	OP 7023	CEDAR PL
006.740	CO 780	MARLEY STATION RD
006.810	CO 778	SUMAC RD
006.860	CO 773	BERTRAM DR
006.880	CO 777	SCOTT AVE
006.920	CO 774	NORMANDY DR
006.990	CO 4338	CLARA CIR
006.990	CO 775	HENSON RD
007.090	CO 1537	PHYLLIS DR
007.090	OP 425	SOUTHBRIDGE DR
007.240	CO 1533	KEMPTON RD
007.280	CO 4694	FAYWOOD AVE
007.410	CO 1531	HARRIET DR
007.550	CO 1522	CEDARCLIFF DR
007.787	MD 177	MOUNTAIN RD (WB/L)
007.790	CO 4505	JUMPERS HOLE RD

MARYLAND DEPARTMENT OF TRANSPORTATION  
STATE HIGHWAY ADMINISTRATION  
DATA SERVICES DIVISION

2021 HIGHWAY LOCATION REFERENCE

COUNTY: ANNE ARUNDEL  
DISTRICT: 5  
DATE: 1/23/2023  
VERSION:1.0

ROUTE NUMBER: MD 665  
DIRECTION: WEST (NON-INVENTORY)

**MILEPOINT                      MILEPOINT DESCRIPTION**

---

000.000	MU 441	BYWATER RD
000.000	CO 5464	FOREST DR
000.060	MU 1870	LOUIS DR
000.128	MD 665 C	CHINQUAPIN ROUND RD
000.136	MD 665 C	CHINQUAPIN ROUND RD (SB/L)
000.650	MD 665 B	NO NAME
000.805		STRUCTURE 020199041
000.880	RP 665	RAMP 2 FR MD 665 WB TO MD 2 NB
001.030	RP 665	RAMP 1 FR MD 2 NB TO MD 665 WB
001.085	MD 2	SOLOMONS ISLAND RD
001.095	MD 2	SOLOMONS ISLAND RD (SB/L)
001.210	RP 665	RAMP 8 FR MD 2 SB TO MD 665 WB
001.360	CO 5514	ANNAPOLIS HARBOR CENTER DR
001.560	RP 665	RAMP 7 FR MD 665 WB TO RIVA RD SB
001.696	RP 665	RAMP 7 FR MD 665 WB TO RIVA RD SB
001.696	CO 2749	RIVA RD
001.704	RP 665	RAMP 1 FR RIVA RD NB TO MD 665 WB
001.800	RP 665	RAMP 8 FR RIVA RD SB TO MD 665 WB
001.870	RP 595	RAMP 9 FR MD 665 WB TO IS 595 EB
002.048		STRUCTURE 020162001
002.070	IS 595	JOHN HANSON HWY
002.090	IS 595	JOHN HANSON HWY (WB/L)
002.095	RP 595	RAMP 7 FR IS 595 WB TO MD 665 SB
002.190		EXIT #22
002.190	RP 595	RAMP 11 FR IS 595 WB TO IS 595 WB

ROUTE NUMBER: MD 665 C  
DIRECTION: SOUTH (NON-INVENTORY)

**MILEPOINT                      MILEPOINT DESCRIPTION**

---

000.000	MU 650	CHINQUAPIN ROUND RD
000.050	MU 1070	FAIRFAX RD
000.130	MD 665	ARIS T ALLEN BLVD (WB/L)
000.140	MD 665	ARIS T ALLEN BLVD

MARYLAND DEPARTMENT OF TRANSPORTATION  
STATE HIGHWAY ADMINISTRATION  
DATA SERVICES DIVISION

2021 HIGHWAY LOCATION REFERENCE

COUNTY: ANNE ARUNDEL  
DISTRICT: 5  
DATE: 1/23/2023  
VERSION:1.0

ROUTE NUMBER: MD 695  
DIRECTION: SOUTH (NON-INVENTORY)

MILEPOINT		MILEPOINT DESCRIPTION
000.000	IS 695	BALTO BELTWAY (OUTER LOOP)
000.000		EXIT #4
000.000	RP 97	RAMP 4 FR IS 97 NB TO IS 695 EB
000.174		MILE MARKER OL 2.5
000.190	RP 895 B	RAMP 6 FR MD 695 EB TO IS 895B SB
000.319	IS 895 B	HARBOR TUNNEL THRUWAY (SB/L)
000.325		EXIT #3B
000.332	IS 895 B	HARBOR TUNNEL THRUWAY
000.540	RP 695	RAMP 5 FR MD 2 SB TO MD 695 EB
000.615		MILE MARKER OL 2.0
000.805	MD 2	GOV RITCHIE HWY (SB/L)
000.810		EXIT #3A
000.815	MD 2	GOV RITCHIE HWY
000.830	RP 695	RAMP 3 FR MD 695 EB TO MD 711 NB
001.169		MILE MARKER OL 1.5
001.180	RP 10	RAMP 6 FR MD 695 EB TO MD 10 SB
001.233		MILE MARKER N 01.4
001.332		MILE MARKER N 01.3
001.497		MILE MARKER N 01.1
001.502		STRUCTURE AAZ010061
001.517	MD 10	ARUNDEL EXPWY (SB/L)
001.675		STRUCTURE AAZ009061
001.690	MD 10	ARUNDEL EXPWY
001.690		EXIT #2
001.718		MILE MARKER N 00.9
001.813		MILE MARKER N 00.8
001.960	RP 10	RAMP 4 FR MD 10 NB TO MD 695 EB
001.962		MILE MARKER N 00.7
002.226		MILE MARKER N 00.4
002.320	MD 710	EAST ORDNANCE RD
002.343		MILE MARKER N 00.3
002.392		MILE MARKER N 00.2
002.420	MD 695	BALTIMORE BELTWAY (OUTER LOOP)
002.420		BALTO CITY LINE



MARYLAND DEPARTMENT OF TRANSPORTATION  
STATE HIGHWAY ADMINISTRATION  
DATA SERVICES DIVISION

2021 HIGHWAY LOCATION REFERENCE

COUNTY: ANNE ARUNDEL  
DISTRICT: 5  
DATE: 1/23/2023  
VERSION:1.0

ROUTE NUMBER: MD 710  
DIRECTION: WEST (NON-INVENTORY)

MILEPOINT		MILEPOINT DESCRIPTION
000.000		BALTO CITY LINE
000.000	MD 173	PENNINGTON AVE (SB/L)
000.173	MD 695	BALTIMORE BELTWAY (INNER LOOP)
000.202	MD 695	BALTIMORE BELTWAY (OUTER LOOP)
000.940	CO 4914	BLADES LA
001.268	CO 3700	BAYMEADOW DR (NB/L)
001.272	CO 3700	BAYMEADOW DR
001.380	RP 10	RAMP 2 FR MD 710 WB TO MD 10 NB
001.450	RP 10	RAMP 1 FR RAMP 4 (FR MD 10 NB) TO MD 710
001.550	MD 10	ARUNDEL EXPWY
001.572	MD 10	ARUNDEL EXPWY (SB/L)
001.700	RP 10	RAMP 7 FR MD 710 TO RAMP 6 (TO MD 10 SB)
001.780	RP 10	RAMP 8 FR MD 10 SB TO MD 710 WB
001.880	CO 3941	CROMWELL FOUNTAIN RD
002.115	MD 2	GOV RITCHIE HWY
002.120	CO 3866	W ORDNANCE RD (WB/L)

ROUTE NUMBER: MD 711  
DIRECTION: WEST (NON-INVENTORY)

MILEPOINT		MILEPOINT DESCRIPTION
000.000	CO 315	ARUNDEL CORP RD
000.410	RP 695	RAMP 6 FR RAMP 3 (FR MD695 EB) TO MD 711
000.410	CO 4582	STERLING AVE
000.460	RP 695	RAMP 3 FR MD 695 EB TO MD 711 NB
000.504	MD 2	GOV RITCHIE HWY

ROUTE NUMBER: MD 713  
DIRECTION: SOUTH (NON-INVENTORY)

MILEPOINT		MILEPOINT DESCRIPTION
000.000	MD 176	DORSEY RD
000.000	CO 5769	NEW RIDGE RD
000.120	RP 100	RAMP 8 FR MD 713 TO RAMP 1 (TO MD100 WB)

MARYLAND DEPARTMENT OF TRANSPORTATION  
STATE HIGHWAY ADMINISTRATION  
DATA SERVICES DIVISION

2021 HIGHWAY LOCATION REFERENCE

COUNTY: ANNE ARUNDEL  
DISTRICT: 5  
DATE: 1/23/2023  
VERSION:1.0

ROUTE NUMBER: MD 713  
DIRECTION: SOUTH (NON-INVENTORY)

MILEPOINT		MILEPOINT DESCRIPTION
000.150	RP 100	RAMP 1 FR MD 713 NB TO MD 100 WB
000.181	MD 100	NO NAME (WB/L)
000.190		EXIT #10
000.199	MD 100	NO NAME
000.330	RP 100	RAMP 6 FR MD 100 EB TO MD 713 SB
000.390	OP 5504	BASS PRO DR
000.570	CO 6203	ARUNDEL MILLS BLVD
000.570	OP 5503	ARUNDEL WAY
000.582	CO 6203	ARUNDEL MILLS BLVD (EB/L)
000.680	MD 713 B	RIDGE CHAPEL RD
000.797	OP 5618	STONEY RUN DR
000.853	CO 6951	THAMES RIVER RD
000.930	CO 6011	BEAR PAW LA
001.070	OP 5618	STONEY RUN DR
001.170	CO 6005	RIDGE FOREST WAY
001.190	CO 937	WATTS AVE
001.370	CO 6571	CAMERON RIDGE RD
001.370	CO 5178	WAY LENE DR
001.530	CO 5122	RIDGEWOOD RD
001.530	CO 935	SEVERN RD
001.680	CO 3730	BASTILLE PL
001.790	OP 305	NO NAME
001.840	CO 4637	POMETACOM DR
002.050	CO 3678	CEDAR LA (SB/L)
002.060	CO 4758	METACOMET RD
002.070	CO 3678	STONE CASTLE DR
002.270	CO 6013	GALESTOWN DR
002.420	CO 6017	CHRISTIANA RD
002.534	MD 175	ANNAPOLIS RD
002.541	MD 175	ANNAPOLIS RD (SB/L)
002.655	OP 4688	PLAZA ACCESS RD
003.050	GV 713	ROCKENBACH RD

MARYLAND DEPARTMENT OF TRANSPORTATION  
 STATE HIGHWAY ADMINISTRATION  
 DATA SERVICES DIVISION

2021 HIGHWAY LOCATION REFERENCE

COUNTY: ANNE ARUNDEL  
 DISTRICT: 5  
 DATE: 1/23/2023  
 VERSION:1.0

ROUTE NUMBER: MD 713 F  
 DIRECTION: EAST (NON-INVENTORY)

MILEPOINT		MILEPOINT DESCRIPTION
000.000	RP 295	RAMP 5 FR MD295 SB TO ARUN MILLS BLVD EB
000.030	RP 295	RAMP 4 FR MD295 NB TO ARUN MILLS BLVD EB
000.090	CO 6203	ARUNDEL MILLS BLVD (EB/L)

ROUTE NUMBER: MD 732 R  
 DIRECTION: NORTH (NON-INVENTORY)

MILEPOINT		MILEPOINT DESCRIPTION
000.000	MD 732 R	DORSEY RUN RD
000.000		HOWARD CO/L
000.010	CO 4912	BROCK BRIDGE RD
000.330	CO 4912	BROCK BRIDGE RD

ROUTE NUMBER: MD 758  
 DIRECTION: SOUTH (NON-INVENTORY)

MILEPOINT		MILEPOINT DESCRIPTION
000.000	CO 582	RIDGE RD
000.775	CO 6815	OLD STONEY RUN RD
000.995	CO 4527	NEW RIDGE RD
000.995	CO 573	STONEY RUN RD

ROUTE NUMBER: MD 915 A  
 DIRECTION: SOUTH (NON-INVENTORY)

MILEPOINT		MILEPOINT DESCRIPTION
000.000	MD 177	MOUNTAIN RD

ROUTE NUMBER: MD 969 A  
 DIRECTION: SOUTH (NON-INVENTORY)

MILEPOINT		MILEPOINT DESCRIPTION
000.000	CO 116	FAIRVIEW AVE
000.020	RP 695	RAMP 2 FR MD 969A WB TO IS 695 NB

MARYLAND DEPARTMENT OF TRANSPORTATION  
STATE HIGHWAY ADMINISTRATION  
DATA SERVICES DIVISION

2021 HIGHWAY LOCATION REFERENCE

COUNTY: ANNE ARUNDEL  
DISTRICT: 5  
DATE: 1/23/2023  
VERSION:1.0

ROUTE NUMBER: MD 969 A  
DIRECTION: SOUTH (NON-INVENTORY)

MILEPOINT		MILEPOINT DESCRIPTION
000.025	RP 695	RAMP 4 FR RAMP 1(FR IS695 NB) TO MD 969A
000.046	RP 695	RAMP 1 FR IS 695 NB TO MD 969A WB
000.110	MD 168	NURSERY RD

ROUTE NUMBER: MD 995  
DIRECTION: SOUTH (NON-INVENTORY)

MILEPOINT		MILEPOINT DESCRIPTION
000.000		ENT TO AMTRAK PARKING (BACK)
000.500	MD 170	AVIATION BLVD

ROUTE NUMBER: MD 997 D  
DIRECTION: SOUTH (NON-INVENTORY)

MILEPOINT		MILEPOINT DESCRIPTION
000.000	CO 5460	JABEZ RUN
000.020	MD 3	ROBERT CRAIN HWY (SB/L)
000.035	IS 97	NO NAME (SB/L)
000.050	IS 97	NO NAME
000.090	CO 5461	VETERANS HWY
000.290	CO 5381	MORRIS TONGUE DR
000.290	RP 3	RAMP 2 FR MD 3 WB TO MD 997D NB

ROUTE NUMBER: MD 997 E  
DIRECTION: WEST (NON-INVENTORY)

MILEPOINT		MILEPOINT DESCRIPTION
000.000	MD 3 BU	NEW CUT RD
000.100	CO 5380	OLD STEVENSON RD
000.160	CO 1337	STEVENSON RD

MARYLAND DEPARTMENT OF TRANSPORTATION  
STATE HIGHWAY ADMINISTRATION  
DATA SERVICES DIVISION

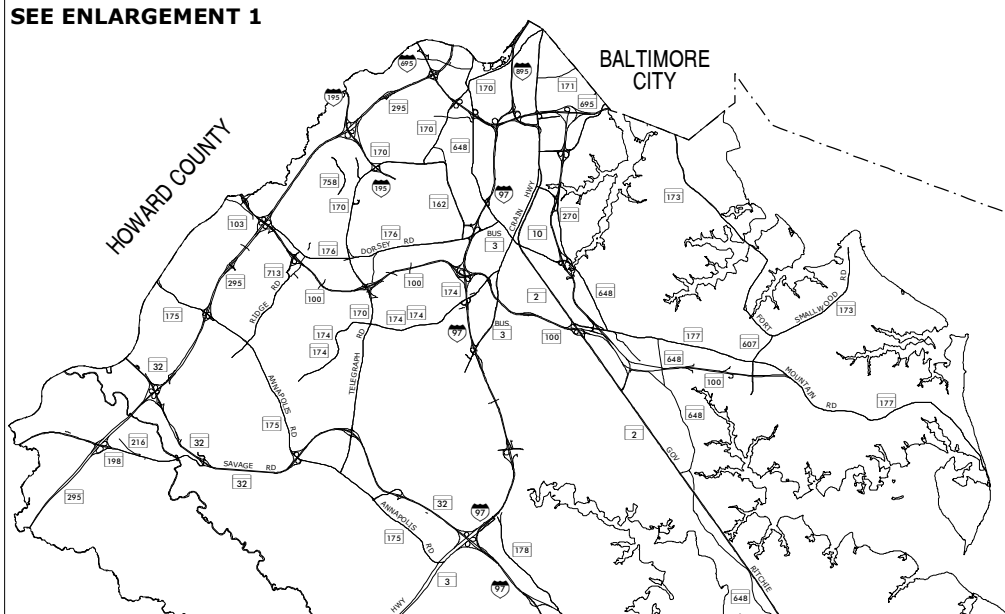
2021 HIGHWAY LOCATION REFERENCE

COUNTY: ANNE ARUNDEL  
DISTRICT: 5  
DATE: 1/23/2023  
VERSION:1.0

ROUTE NUMBER: US 50  
DIRECTION: WEST (NON-INVENTORY)

MILEPOINT		MILEPOINT DESCRIPTION
000.000	US 50	BLUE STAR MEMORIAL HWY (WB/L)
000.000		QUEEN ANNE'S CO/L
002.750	RP 50	RAMP 9 FR US 50 WB TO US 50 WB
002.885		EXIT #32
002.885	MD 908 D	OCEANIC DR
003.190	RP 50	RAMP 9 FR US 50 WB TO US 50 WB
003.435		MILE MARKER 31.0
004.420		MILE MARKER 30.0
004.850	RP 50	RAMP 2 FR US 50 WB TO MD 179 NB
005.126	MD 179	CAPE ST CLAIRE RD
005.130		EXIT #29
005.133	MD 179	CAPE ST CLAIRE RD (WB/L)
005.300	RP 50	RAMP 8 FR MD 179 SB TO US 50 WB
005.429		MILE MARKER 29.0
006.490	RP 50	RAMP 2 FR US 50 WB TO BAY DALE DR NB
006.530		MILE MARKER 28.0
006.650	CO 4427	BAY DALE DR
006.650		EXIT #28
006.820	RP 50	RAMP 8 FR BAY DALE DR SB TO US 50 WB
007.300	MD 648 F	BALTO ANNAPOLIS BLVD
007.370		MILE MARKER 27.0
007.460	RP 50	RAMP 2 FR US 50 WB TO MD 2 NB
007.594	MD 2	GOV RITCHIE HWY
007.600		EXIT #27
007.600	MD 2	GOV RITCHIE HWY (SB/L)
007.670	RP 50	RAMP 7 FR US 50 WB TO MD 2 SB
007.740	CO 5254	BOULTERS WAY
007.845	RP 50	RAMP 8 FR MD 2 SB TO US 50 WB
009.268		MILE MARKER 25.0
009.310		BEGIN X-REF W/ IS 595
009.310	IS 595	JOHN HANSON HWY (WB/L)
019.686		BEGIN X-REF W/ IS 595
019.686		PRINCE GEORGES CO/L

SEE ENLARGEMENT 1



BALTIMORE CITY

HOWARD COUNTY

SEE ENLARGEMENT 2

PRINCE GEORGES COUNTY

CHESAPEAKE BAY

CALVERT COUNTY

**LEGEND**

- Interstate Highway
- US Highway
- State Highway

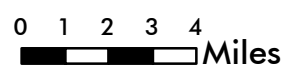
The information in these maps is provided as a public service by the Maryland Department of Transportation State Highway Administration (MDOT SHA).

**NOTICE**

**Restriction of Liability:**  
 MDOT SHA makes no claims, promises or guarantees about the accuracy, completeness, or adequacy of the contents of these maps and expressly disclaims liability for any errors and omissions in the contents of these documents. For more detailed maps, please contact: SHA\_State\_Local\_DG@mdot.maryland.gov

**ANNE ARUNDEL COUNTY  
 HIGHWAY LOCATION REFERENCE  
 2021**

Prepared by the  
 Maryland Department of Transportation  
 STATE HIGHWAY ADMINISTRATION  
 DATA SERVICES DIVISION



Data as of December 31, 2021



STATEWIDE GRID MAP KEY

	D12C	B72D	D14C	
E11D	E12A	E12B	E13A	E13B
	F12A	F12B	F13A	F13B
		F12D	F13C	F13D
		G12B	G13A	
		G12D	G13C	
		H12B	H13A	

# ANNE ARUNDEL COUNTY ENLARGEMENT 1 HIGHWAY LOCATION REFERENCE 2021

Prepared by the  
*Maryland Department of Transportation*  
STATE HIGHWAY ADMINISTRATION  
DATA SERVICES DIVISION



Data as of December 31, 2020



## LEGEND

Interstate Highway

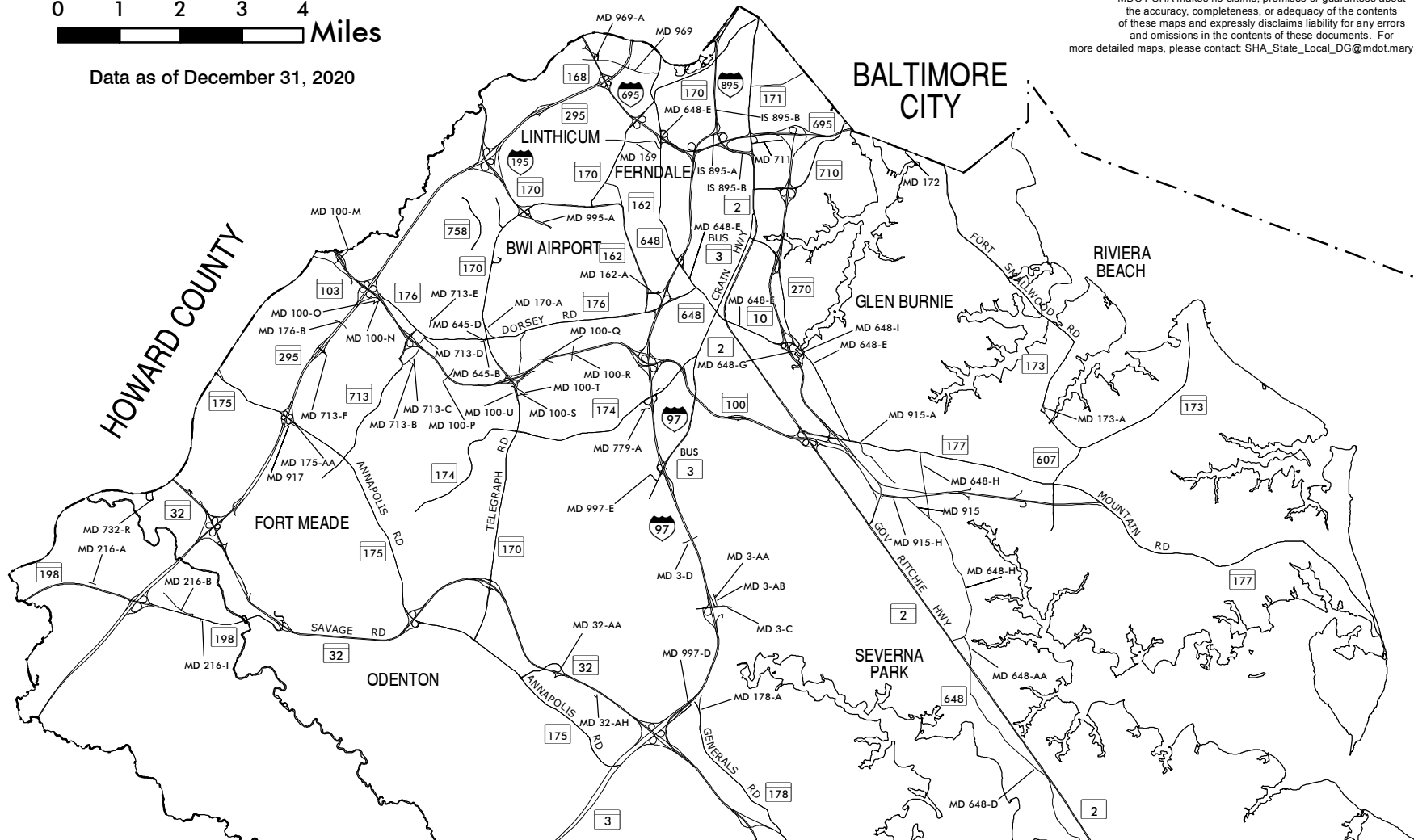
US Highway

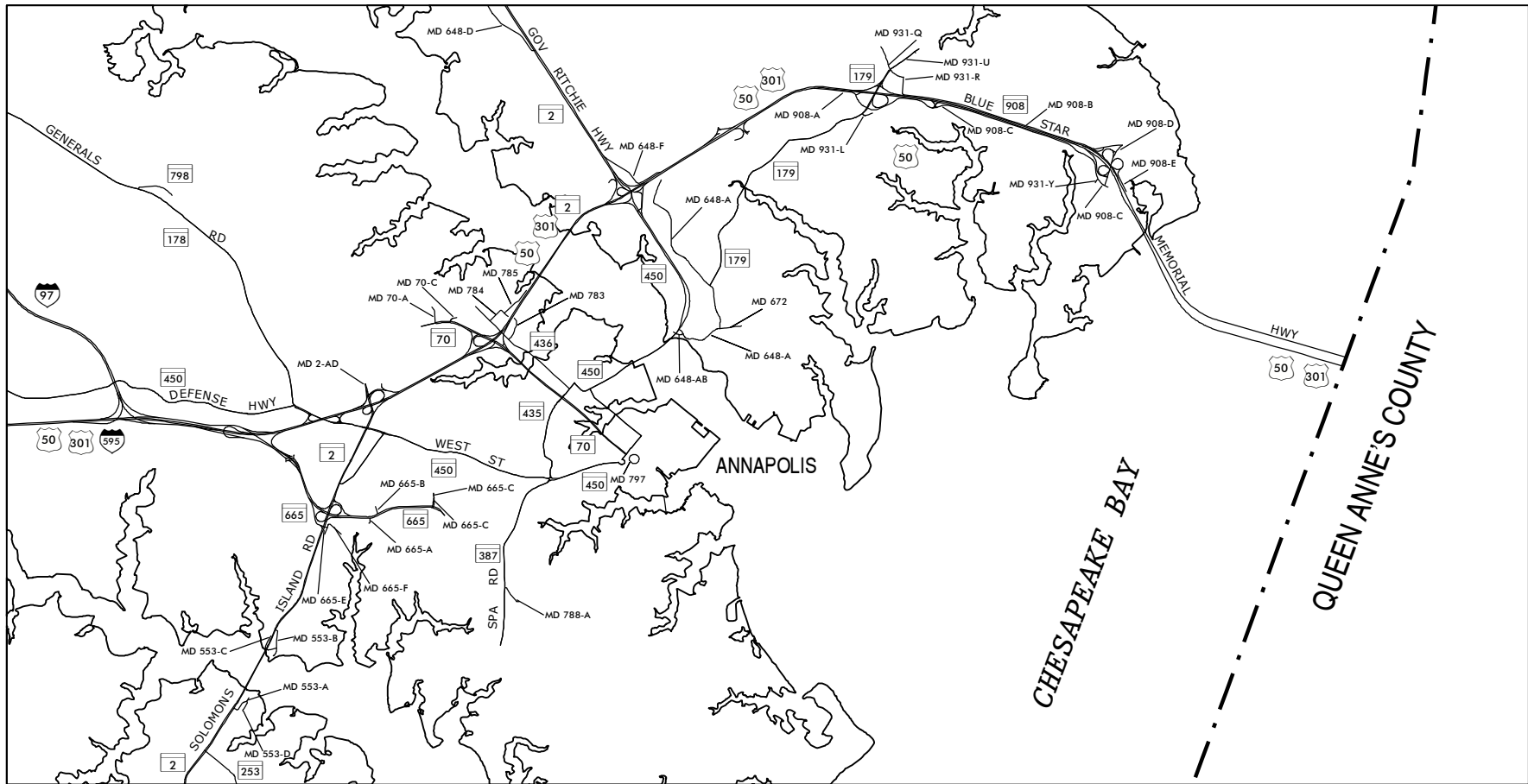
State Highway

The information in these maps is provided as a public service by the Maryland Department of Transportation State Highway Administration (MDOT SHA).

### NOTICE

Restriction of Liability:  
MDOT SHA makes no claims, promises or guarantees about the accuracy, completeness, or adequacy of the contents of these maps and expressly disclaims liability for any errors and omissions in the contents of these documents. For more detailed maps, please contact: [SHA\\_State\\_Local\\_DG@mdot.maryland.gov](mailto:SHA_State_Local_DG@mdot.maryland.gov)





**ANNE ARUNDEL COUNTY  
ENLARGEMENT 2  
HIGHWAY LOCATION REFERENCE  
2021**

Prepared by the  
*Maryland Department of Transportation*  
**STATE HIGHWAY ADMINISTRATION  
DATA SERVICES DIVISION**



Data as of December 31, 2021



**LEGEND**

-  Interstate Highway
-  US Highway
-  State Highway

The information in these maps is provided as a public service by the Maryland Department of Transportation State Highway Administration (MDOT SHA).

NOTICE

Restriction of Liability:  
MDOT SHA makes no claims, promises or guarantees about the accuracy, completeness, or adequacy of the contents of these maps and expressly disclaims liability for any errors and omissions in the contents of these documents. For more detailed maps, please contact: SHA\_State\_Local\_DG@mdot.maryland.gov



**ROUTE ALERT LIST**

**ANNE ARUNDEL COUNTY**

MD 995-A, Metropolitan Blvd - Entire road transferred to MAA per agreement dated 12/10/2021, now SR 36.