

**2021**

**Calendar Year**

**HIGHWAY LOCATION REFERENCE**

**Data as of December 31, 2021**

**BALTIMORE**

**COUNTY**

**SHA DISTRICT #4**

**BA**



MARYLAND DEPARTMENT OF TRANSPORTATION  
STATE HIGHWAY ADMINISTRATION  
DATA SERVICES DIVISION

2021 HIGHWAY LOCATION REFERENCE

COUNTY: BALTIMORE  
DISTRICT: 4  
DATE: 1/19/2023  
VERSION:1.0

ROUTE NUMBER: IS 70  
DIRECTION: EAST (INVENTORY)

ROAD NAME	FUNCTIONAL CLASS	STATE SYSTEM	NHS	MAINTENANCE	MILEPOINT	MILEPOINT DESCRIPTION	MEDIAN TYPE	MARKED LANES	AADT
NO NAME	U-Interstate	STATE PRIMARY	NHS	State Highway Agency	000.000	HOWARD CO/L	POSITIVE BARRIER	6	89,503
					000.000 IS 70	NO NAME			
					000.112	MILE MARKER 89.0			
					000.241 XO 88	CROSSOVER			
					000.775	MILE MARKER 90.0			
					001.640	ATR STATION #0053 (CABINET WB/L)			
					001.784	MILE MARKER 91.0			
					001.812 XO 98	CROSSOVER			
					001.970			5	
					002.228			3	
					002.339	STRUCTURE 030227031			
					002.348 CO 8890	ROLLING RD N (SB/L)			
					002.352 CO 8890	ROLLING RD N			
					002.370				27,770
					002.429 RP 70	RAMP 6 FR IS 70 EB TO IS 695 SB			
					002.793	MILE MARKER 92.0			
					002.849	STRUCTURE 030127031			
					002.878 RP 70	RAMP 3 FR RAMP 6 TO RAMP 2 (TO IS695 NB)			
					002.885 IS 695	BALTO BELTWAY (OUTER LOOP)			
					002.890	EXIT #91			
					002.890 RP 70	RAMP 1 FR RAMP 4 (FR IS695 NB) TO RAMP 8			
					002.896 IS 695	BALTO BELTWAY (INNER LOOP)			
					002.902 RP 70	RAMP 5 FR RAMP 8 (FR IS695 SB) TO RAMP 4			
					002.905	STRUCTURE 030130001			
					002.911	STRUCTURE 030127031			
					002.930 MD 570	NO NAME			

MARYLAND DEPARTMENT OF TRANSPORTATION  
STATE HIGHWAY ADMINISTRATION  
DATA SERVICES DIVISION

2021 HIGHWAY LOCATION REFERENCE

COUNTY: BALTIMORE  
DISTRICT: 4  
DATE: 1/19/2023  
VERSION:1.0

ROUTE NUMBER: IS 83

DIRECTION: NORTH (INVENTORY)

ROAD NAME	FUNCTIONAL CLASS	STATE SYSTEM	NHS	MAINTENANCE	MILEPOINT	MILEPOINT DESCRIPTION	MEDIAN TYPE	MARKED LANES	AADT
JONES FALLS EXPWY	U-Interstate	STATE PRIMARY	NHS	State Highway Agency	000.000	BALTO CITY LINE	POSITIVE BARRIER	6	85,876
					000.000	IS 83			
					000.049	MILE MARKER 9.8			
					000.100			7	
					000.310	XO 130	CROSSOVER		
					000.344		MILE MARKER 10.0		
					000.504			6	
					000.761			7	
					000.770			6	
					000.774		MILE MARKER 10.5		
					001.029		STRUCTURE 030078011		
					001.040	CO 1496	OLD PIMLICO RD		
					001.080		ATR STATION #0076 (CABINET NB/L)		
					001.300			7	
					001.321		MILE MARKER 11.0		
					001.834		MILE MARKER 11.5		
					001.949		STRUCTURE 030051011		
					001.990	MD 25	FALLS RD		
					002.050	XO 40	CROSSOVER		
					002.050	RP 83	RAMP 4 FR IS 83 NB TO RUXTON RD		
					002.100			6	
					002.270		EXIT #12		98,541
					002.270	CO 1474	RUXTON RD		
					002.580			5	
					002.730	RP 83	RAMP 4 FR IS 83 NB TO IS 83/IS 695 EB	4	
					003.010	RP 83	RAMP 3 FR IS 83/IS 695 EB TO IS 83 NB		
BALTO BELTWAY					003.040	IS 695	BALTO BELTWAY (INNER LOOP)	6	161,970
					003.040		EXIT #13		
					003.040	MD 25 A	JONES FALLS EXPWY		
					003.080	RP 83	RAMP 3 FR IS 83/IS 695 EB TO IS 83 NB		

MARYLAND DEPARTMENT OF TRANSPORTATION  
STATE HIGHWAY ADMINISTRATION  
DATA SERVICES DIVISION

2021 HIGHWAY LOCATION REFERENCE

COUNTY: BALTIMORE  
DISTRICT: 4  
DATE: 1/19/2023  
VERSION:1.0

ROUTE NUMBER: IS 83  
DIRECTION: NORTH (INVENTORY)

ROAD NAME	FUNCTIONAL CLASS	STATE SYSTEM	NHS	MAINTENANCE	MILEPOINT	MILEPOINT DESCRIPTION	MEDIAN TYPE	MARKED LANES	AADT			
BALTO BELTWAY	U-Interstate	STATE PRIMARY	NHS	State Highway Agency	003.240	RP 83	RAMP 4 FR IS 83 NB TO IS 83/IS 695 EB	POSITIVE BARRIER	8	161,970		
					003.300	CO 7032	JOPPA RD W					
					003.410						10	213,540
					003.650		ATR STATION #0031 (CABINET INNER LOOP)					
					003.842		MILE MARKER 13.5					
					004.090	CO 1117	THORNTON RD					
					004.360	RP 83	RAMP 3 FR IS 83/IS 695 EB TO IS 83 NB				6	
					004.560	IS 695	BALTO BELTWAY (INNER LOOP)				4	122,373
					004.560	RP 83	RAMP 3 FR IS 83/IS 695 EB TO IS 83 NB					
					004.573	IS 695	BALTO BELTWAY (OUTER LOOP)					
HARRISBURG EXPWY					004.660	RP 83	RAMP 5 FR IS 83 SB TO IS 695 EB					
					004.750	RP 83	RAMP 2 FR IS 695 WB TO IS 83 NB	7				
					004.840	XO 123	CROSSOVER					
					004.880	MD 131	SEMINARY AVE	6				
					005.200		ATR STATION #0052 (CABINET SB/L)					
					005.295		MILE MARKER 15.0					
					005.750	RP 83	RAMP 4 FR IS 83 NB TO TIMONIUM RD EB					
					005.801		MILE MARKER 15.5					
					005.820	RP 83	RAMP 3 FR TIMONIUM RD EB TO IS 83 NB					
					005.874		STRUCTURE 030064011					
					005.885		EXIT #16		112,500			
					005.885	CO 798	TIMONIUM RD W					
					005.990	RP 83	RAMP 1 FR IS 83 NB TO GREENSPRING DR					
					006.100	RP 83	RAMP 2 FR GREENSPRING DR TO IS 83 NB					
					006.307		MILE MARKER 16.0					
					007.100	RP 83	RAMP 4 FR IS 83 NB TO PADONIA RD EB					
					007.269		MILE MARKER 17.0					
007.315		STRUCTURE 030062011										
007.320		EXIT #17		101,121								

MARYLAND DEPARTMENT OF TRANSPORTATION  
STATE HIGHWAY ADMINISTRATION  
DATA SERVICES DIVISION

2021 HIGHWAY LOCATION REFERENCE

COUNTY: BALTIMORE  
DISTRICT: 4  
DATE: 1/19/2023  
VERSION:1.0

ROUTE NUMBER: IS 83  
DIRECTION: NORTH (INVENTORY)

ROAD NAME	FUNCTIONAL CLASS	STATE SYSTEM	NHS	MAINTENANCE	MILEPOINT	MILEPOINT DESCRIPTION	MEDIAN TYPE	MARKED LANES	AADT	
HARRISBURG EXPWY	U-Interstate	STATE PRIMARY	NHS	State Highway Agency	007.320	CO 773	PADONIA RD W	POSITIVE BARRIER	6	101,121
					007.440	RP 83	RAMP 2 FR PADONIA RD WB TO IS 83 NB			
					007.723		MILE MARKER 17.5			
					008.222		MILE MARKER 18.0			
					008.530	RP 83	RAMP 4 FR IS 83 NB TO MD 943 EB			
					008.692		MILE MARKER 18.5			
					008.740		EXIT #18			76,651
					008.740	RP 83	RAMP 7 FR MD 943 WB TO IS 83 SB			
					009.034		STRUCTURE 030061001			
					009.169		MILE MARKER 19.0			
					009.570	CO 434	BEAVER DAM RD			
					009.605		MILE MARKER 19.5			
					009.954		STRUCTURE 030059001			
					009.980					5
					010.057	RP 83	RAMP 10 FR IS 83 NB TO IS 83 NB			
					010.070		MILE MARKER 20.0			
					010.457		STRUCTURE 030058011			
					010.469	CO 438	SHAWAN RD			
					010.480		EXIT #20			55,282
					010.489	CO 438	SHAWAN RD (WB/L)			
					010.580	RP 83	RAMP 10 FR IS 83 NB TO IS 83 NB			
					010.740	RP 83	RAMP 2 FR SHAWAN RD WB TO IS 83 NB			
					011.010					4
					011.051		MILE MARKER 21.0			
					011.528		MILE MARKER 21.5			
					011.541		STRUCTURE 030057001			
					011.600	XO 121	CROSSOVER			
					012.048		MILE MARKER 22.0			
					012.350		STRUCTURE 030056011			
					012.360	CO 201	THORNTON MILL RD			

MARYLAND DEPARTMENT OF TRANSPORTATION  
STATE HIGHWAY ADMINISTRATION  
DATA SERVICES DIVISION

2021 HIGHWAY LOCATION REFERENCE

COUNTY: BALTIMORE  
DISTRICT: 4  
DATE: 1/19/2023  
VERSION:1.0

ROUTE NUMBER: IS 83  
DIRECTION: NORTH (INVENTORY)

ROAD NAME	FUNCTIONAL CLASS	STATE SYSTEM	NHS	MAINTENANCE	MILEPOINT	MILEPOINT DESCRIPTION	MEDIAN TYPE	MARKED LANES	AADT	
HARRISBURG EXPWY	U -Interstate	STATE PRIMARY	NHS	State Highway Agency	012.461	MILE MARKER 22.5	POSITIVE BARRIER	4	55,282	
					012.990	MILE MARKER 23.0				
					013.252	STRUCTURE 030055011				
	R -Interstate					013.260	CO 208 QUAKER BOTTOM RD E			
						013.474	MILE MARKER 23.5			
						013.770	ATR STATION #0027 (CABINET IN MEDIAN)			
						013.968	MILE MARKER 24.0			
						014.070	RP 83 RAMP 4 FR IS 83 NB TO BELFAST RD EB			
						014.210	RP 83 RAMP 3 FR BELFAST RD EB TO IS 83 NB			
						014.257	STRUCTURE 030054001			
						014.270	CO 197 BELFAST RD			55,011
						014.270	EXIT #24			
						014.743	MILE MARKER 24.5			
						014.794	STRUCTURE 030053001			
						015.224	MILE MARKER 25.0			
						015.360	CO 219 COLD BOTTOM RD			
						015.707	MILE MARKER 25.5			
						015.820	XO 59 CROSSOVER			
						016.162	MILE MARKER 26.0			
						016.663	MILE MARKER 26.5			
						017.153	MILE MARKER 27.0			
						017.240	RP 83 RAMP 4 FR IS 83 NB TO MD 137 EB			
						017.560	EXIT #27			53,282
						017.560	MD 137 MT CARMEL RD			
						017.664	MILE MARKER 27.5			
						017.710	RP 83 RAMP 2 FR MD 137 WB TO IS 83 NB			
						017.740	XO 134 CROSSOVER			
						018.202	MILE MARKER 28.0			
						018.630	STRUCTURE 030049011			
						018.640	CO 6122 BUNKER HILL RD			

MARYLAND DEPARTMENT OF TRANSPORTATION  
STATE HIGHWAY ADMINISTRATION  
DATA SERVICES DIVISION

2021 HIGHWAY LOCATION REFERENCE

COUNTY: BALTIMORE  
DISTRICT: 4  
DATE: 1/19/2023  
VERSION:1.0

ROUTE NUMBER: IS 83  
DIRECTION: NORTH (INVENTORY)

ROAD NAME	FUNCTIONAL CLASS	STATE SYSTEM	NHS	MAINTENANCE	MILEPOINT	MILEPOINT DESCRIPTION	MEDIAN TYPE	MARKED LANES	AADT		
HARRISBURG EXPWY	R-Interstate	STATE PRIMARY	NHS	State Highway Agency	018.742	MILE MARKER 28.5	POSITIVE BARRIER	4	53,282		
					019.222	MILE MARKER 29.0					
					019.448	STRUCTURE 030215011					
					019.825		UNPROTECTED				
					020.215	MILE MARKER 30.0					
					020.545		POSITIVE BARRIER				
					020.670	RP 83	RAMP 4 FR IS 83 NB TO MIDDLETOWN RD EB			UNPROTECTED	
					020.740		POSITIVE BARRIER				
					020.749		MILE MARKER 30.5				
					020.910		EXIT #31				44,081
					020.910	CO 70	MIDDLETOWN RD				
					021.190	RP 83	RAMP 2 FR MIDDLETOWN RD WB TO IS 83 NB				
					021.230		MILE MARKER 31.0				
					021.372					UNPROTECTED	
					021.817		STRUCTURE 030213001				
					021.900					POSITIVE BARRIER	
					021.931		STRUCTURE 030212011				
					021.940	CO 71	DAIRY RD				
					021.980					UNPROTECTED	
					022.250					POSITIVE BARRIER	
					022.346		MILE MARKER 32.0				
					022.357		STRUCTURE 030211011				
					022.510					UNPROTECTED	
					022.589	RP 83	RAMP 6 FR IS 83 EB TO MD 45 SB				
					022.786		MILE MARKER 32.5				
					022.930		EXIT #33				42,111
					022.930	MD 45	YORK RD				
					023.100	RP 83	RAMP 4 FR MD 45 NB TO IS 83 EB				
					023.380	XO 64	CROSSOVER				
					023.767		MILE MARKER 33.5				

MARYLAND DEPARTMENT OF TRANSPORTATION  
STATE HIGHWAY ADMINISTRATION  
DATA SERVICES DIVISION

2021 HIGHWAY LOCATION REFERENCE

COUNTY: BALTIMORE  
DISTRICT: 4  
DATE: 1/19/2023  
VERSION:1.0

ROUTE NUMBER: IS 83  
DIRECTION: NORTH (INVENTORY)

ROAD NAME	FUNCTIONAL CLASS	STATE SYSTEM	NHS	MAINTENANCE	MILEPOINT	MILEPOINT DESCRIPTION	MEDIAN TYPE	MARKED LANES	AADT			
HARRISBURG EXPWY	R -Interstate	STATE PRIMARY	NHS	State Highway Agency	024.286	MILE MARKER 34.0	UNPROTECTED	4	42,111			
					024.768	MILE MARKER 34.5						
					025.000	CO 84				DOWNES RD		
					025.297					MILE MARKER 35.0		
					025.772					MILE MARKER 35.5		
					026.269					MILE MARKER 36.0		
					026.380						POSITIVE BARRIER	
					026.490						UNPROTECTED	
					026.511	MD 439				OLD YORK RD		
					026.520					EXIT #36	POSITIVE BARRIER	38,820
					026.550	RP 83				RAMP 1 FR IS 83 NB TO MD 439		
					026.752					MILE MARKER 36.5		
					026.840	RP 83				RAMP 2 FR MD 439 EB TO IS 83 NB		
					027.200						UNPROTECTED	
					027.271					MILE MARKER 37.0		
					027.580	RP 83				RAMP 3 FR FREELAND RD EB TO IS 83 NB		
					027.650					EXIT #37		39,201
					027.650	CO 44				FREELAND RD		
					027.770	XO 95				CROSSOVER		
					027.800					PENNSYLVANIA ST/L		

ROUTE NUMBER: IS 95  
DIRECTION: NORTH (INVENTORY)

ROAD NAME	FUNCTIONAL CLASS	STATE SYSTEM	NHS	MAINTENANCE	MILEPOINT	MILEPOINT DESCRIPTION	MEDIAN TYPE	MARKED LANES	AADT	
NO NAME	U -Interstate	STATE PRIMARY	NHS	State Highway Agency	000.000	HOWARD CO/L	POSITIVE BARRIER	8	166,945	
					000.000	IS 95				NO NAME
					000.150					ATR STATION #0051 (CABINET SB/L)
					000.170	XO 83				CROSSOVER
					000.395	RP 95				RAMP 4 FR IS 95 NB TO IS 195 EB



MARYLAND DEPARTMENT OF TRANSPORTATION  
STATE HIGHWAY ADMINISTRATION  
DATA SERVICES DIVISION

2021 HIGHWAY LOCATION REFERENCE

COUNTY: BALTIMORE  
DISTRICT: 4  
DATE: 1/19/2023  
VERSION:1.0

ROUTE NUMBER: IS 95  
DIRECTION: NORTH (INVENTORY)

ROAD NAME	FUNCTIONAL CLASS	STATE SYSTEM	NHS	MAINTENANCE	MILEPOINT	MILEPOINT DESCRIPTION	MEDIAN TYPE	MARKED LANES	AADT
NO NAME	U -Interstate	STATE PRIMARY	NHS	State Highway Agency	000.398	MILE MARKER 46.5	POSITIVE BARRIER	8	166,945
					000.740	RP 95 RAMP 3 FR IS 195 EB TO IS 95 NB			
					000.763	IS 195 METROPOLITAN BLVD (SB/L)			
					000.778	RP 95 RAMP 5 FR RAMP 8 (FR IS 95) TO IS 195 EB			
					000.811	EXIT #47			166,228
					000.829	RP 95 RAMP 1 FR RAMP 4 (FR IS 95 NB) TO IS 195			
					000.836	IS 195 METROPOLITAN BLVD			
					000.839	RP 95 RAMP 7 FR IS 195 WB TO IS 95 SB			
					000.907	MILE MARKER 47.0			
					000.940	CO 3118 SELFORD RD			
					001.105	RP 95 RAMP 2 FR IS 195 WB TO IS 95 NB			
					001.359	MILE MARKER 47.5			
					001.460	ATR STATION #0071 (CABINET NB/L)			
					001.544	STRUCTURE 030265011			
					001.557	CO 3090 OAKLAND RD			
					001.697	STRUCTURE 030264001			
					001.765	STRUCTURE 030263011			
					001.780	CO 3060 CARVILLE AVE			
					001.790	CO 3059 OREGON AVE			
					001.858	STRUCTURE 030262001			
					001.887	MILE MARKER 48.0			
					001.906	STRUCTURE 030261011			
					001.925	US 1 SOUTHWESTERN BLVD (SB/L)			
					001.930	US 1 SOUTHWESTERN BLVD			
					001.990	CO 3150 POTOMAC AVE			
					002.260	XO 82 CROSSOVER			
					002.408	MILE MARKER 48.5			
					002.448	STRUCTURE 030260011			
					002.460	RP 95 RAMP 4 FR IS 95 NB TO IS 695 EB			
					002.460	CO 3071 SULPHUR SPRING RD			

MARYLAND DEPARTMENT OF TRANSPORTATION  
STATE HIGHWAY ADMINISTRATION  
DATA SERVICES DIVISION

2021 HIGHWAY LOCATION REFERENCE

COUNTY: BALTIMORE  
DISTRICT: 4  
DATE: 1/19/2023  
VERSION:1.0

ROUTE NUMBER: IS 95  
DIRECTION: NORTH (INVENTORY)

ROAD NAME	FUNCTIONAL CLASS	STATE SYSTEM	NHS	MAINTENANCE	MILEPOINT	MILEPOINT DESCRIPTION	MEDIAN TYPE	MARKED LANES	AADT
NO NAME	U-Interstate	STATE PRIMARY	NHS	State Highway Agency	002.640	STRUCTURE 030197001	POSITIVE BARRIER	8	166,228
					002.660 RP 95	RAMP 3 FR RP6 (IS695SB)TO RP2 (IS95NB)			
					002.680 RP 95	RAMP 5 FR IS 95 SB TO RAMP 4 (TO IS 695)			
					002.757	STRUCTURE 030202001			
					002.770 IS 695	BALTO BELTWAY (OUTER LOOP)			
					002.780 IS 695	BALTO BELTWAY (INNER LOOP)			185,575
					002.780	EXIT #49			
					002.800 RP 95	RAMP 1 FR IS 95 NB TO RAMP 8 (TO IS 695)			
					002.908	MILE MARKER 49.0			
					003.180 RP 95	RAMP 2 FR IS 695 WB TO IS 95 NB			
					003.280	STRUCTURE 030259011			
					003.374	ATR STATION #0079 (CABINET NB/L)			
					003.440 XO 70	CROSSOVER			
					003.462	MILE MARKER 49.6			
					003.563	MILE MARKER 49.7			
					003.620	BEG X-REF W/IS 95 (BALTIMORE CITY)			
					003.620 IS 95	FORT MCHENRY TUNNEL			
					003.620	SOUTHWEST BALTO CITY LINE			
J F K MEMORIAL HWY				State Toll Road	014.940	END X-REF W/IS 95 (BALTIMORE CITY)		9	99,555
					014.940 IS 95	FORT MCHENRY TUNNEL			
					014.940	NORTHEAST BALTO CITY LINE			
					014.983	MILE MARKER 61.1			
					015.057 IS 895	HARBOR TUNNEL THRUWAY		10	170,015
					015.086	MILE MARKER 61.2			
					015.184	MILE MARKER 61.3			
					015.212 XO 551	CROSSOVER			
					015.239			11	
					015.281	MILE MARKER 61.4			
					015.359			12	
					015.380	MILE MARKER 61.5			

MARYLAND DEPARTMENT OF TRANSPORTATION  
STATE HIGHWAY ADMINISTRATION  
DATA SERVICES DIVISION

2021 HIGHWAY LOCATION REFERENCE

COUNTY: BALTIMORE  
DISTRICT: 4  
DATE: 1/19/2023  
VERSION:1.0

ROUTE NUMBER: IS 95  
DIRECTION: NORTH (INVENTORY)

ROAD NAME	FUNCTIONAL CLASS	STATE SYSTEM	NHS	MAINTENANCE	MILEPOINT	MILEPOINT DESCRIPTION	MEDIAN TYPE	MARKED LANES	AADT
JFK MEMORIAL HWY	U-Interstate	STATE PRIMARY	NHS	State Toll Road	015.479	MILE MARKER 61.6	POSITIVE BARRIER	12	170,015
					015.578	MILE MARKER 61.7			
					015.622	CO 4417 CHESACO AVE			
					015.668			11	
					015.679	MILE MARKER 61.8			
					015.776	MILE MARKER 61.9			
					015.832			12	
					015.876	MILE MARKER 62.0			
					015.977	MILE MARKER 62.1			
					015.992			11	
					016.078	MILE MARKER 62.2			
					016.178	MILE MARKER 62.3			
					016.278	MILE MARKER 62.4			
					016.297	XO 553 CROSSOVER			
					016.342	ATR CABINET			
					016.378	MILE MARKER 62.5			
					016.467	MILE MARKER 62.6			
					016.517	CO 4356 HAZELWOOD AVE			
					016.577	MILE MARKER 62.7			
					016.584			10	
					016.678	MILE MARKER 62.8			
					016.804	MILE MARKER 62.9			
					016.903	MILE MARKER 63.0			
					016.993	MILE MARKER 63.1			
					017.000	MD 588 KENWOOD AVE			
					017.032	RP 95 RAMP 4 FR IS 95 NB TO RP 5 (TO IS695 EB)			
					017.098	MILE MARKER 63.2			
					017.199	MILE MARKER 63.3			
					017.306	MILE MARKER 63.4			
					017.393	MILE MARKER 63.5			

MARYLAND DEPARTMENT OF TRANSPORTATION  
STATE HIGHWAY ADMINISTRATION  
DATA SERVICES DIVISION

2021 HIGHWAY LOCATION REFERENCE

COUNTY: BALTIMORE  
DISTRICT: 4  
DATE: 1/19/2023  
VERSION:1.0

ROUTE NUMBER: IS 95  
DIRECTION: NORTH (INVENTORY)

ROAD NAME	FUNCTIONAL CLASS	STATE SYSTEM	NHS	MAINTENANCE	MILEPOINT	MILEPOINT DESCRIPTION	MEDIAN TYPE	MARKED LANES	AADT
J F K MEMORIAL HWY	U -Interstate	STATE PRIMARY	NHS	State Toll Road	017.488	MILE MARKER 63.6	POSITIVE BARRIER	10	170,015
					017.547	RP 95 RAMP 1 FR RP 4 (FR IS95 NB) TO IS 695 WB			
					017.587	STRUCTURE B-X638011			
					017.600	MILE MARKER 63.7			
					017.613	IS 695 BALTO BELTWAY (INNER LOOP)			
					017.622	RP 95 RAMP 5 FR RP 8 (FR IS95 SB) TO MD 695 EB			
					017.689	MILE MARKER 63.8			
					017.700	EXIT #64			174,435
					017.712	RP 95 RAMP 7 FR RP 2 (FR IS695 WB) TO IS 95 SB			
					017.717	IS 695 BALTO BELTWAY (OUTER LOOP)			
					017.783	MILE MARKER 63.9			
					017.810	RP 95 RAMP 3 FR RP 6 (FR IS695 EB) TO IS 95 NB			
					017.901	MILE MARKER 64.0			
					018.000	MILE MARKER 64.1			
					018.095	MILE MARKER 64.2			
					018.199	MILE MARKER 64.3			
					018.297	MILE MARKER 64.4			
					018.312	CO 4458 ROSSVILLE BLVD			
					018.372	RP 95 RAMP 3 FR RP 6 (FR IS695 EB) TO IS 95 NB		11	
					018.376	MILE MARKER 64.5			
					018.482	MILE MARKER 64.6			
					018.552	XO 555 CROSSOVER			
					018.578	MILE MARKER 64.7			
					018.679	MILE MARKER 64.8			
					018.762	CO 4189 KING AVE			
					018.796	MILE MARKER 64.9			
					018.892	MILE MARKER 65.0			
					018.986	MILE MARKER 65.1			
					019.078	MILE MARKER 65.2			
					019.190	MILE MARKER 65.3			

MARYLAND DEPARTMENT OF TRANSPORTATION  
STATE HIGHWAY ADMINISTRATION  
DATA SERVICES DIVISION

2021 HIGHWAY LOCATION REFERENCE

COUNTY: BALTIMORE  
DISTRICT: 4  
DATE: 1/19/2023  
VERSION:1.0

ROUTE NUMBER: IS 95  
DIRECTION: NORTH (INVENTORY)

ROAD NAME	FUNCTIONAL CLASS	STATE SYSTEM	NHS	MAINTENANCE	MILEPOINT	MILEPOINT DESCRIPTION	MEDIAN TYPE	MARKED LANES	AADT
J F K MEMORIAL HWY	U -Interstate	STATE PRIMARY	NHS	State Toll Road	019.291	MILE MARKER 65.4	POSITIVE BARRIER	11	174,435
					019.388	MILE MARKER 65.5			
					019.489	MILE MARKER 65.6			
					019.563	MILE MARKER 65.7			
					019.669			12	
					019.687	MILE MARKER 65.8			
					019.772	XO 558 CROSSOVER			
					019.775	MILE MARKER 65.9			
					019.872	MILE MARKER 66.0			
					020.008	MILE MARKER 66.1			
					020.094	MILE MARKER 66.2			
					020.186	MILE MARKER 66.3			
					020.237	CO 6880 CAMPBELL BLVD			
					020.286	MILE MARKER 66.4			
					020.389	MILE MARKER 66.5			
					020.492	MILE MARKER 66.6			
					020.597	MILE MARKER 66.7			
					020.610	RP 95 RAMP 4 FR IS 95 NB TO MD 43 EB			
					020.697	MILE MARKER 66.8			
					020.727	RP 95 RAMP 3 FR RAMP 6 (MD 43 EB) TO IS 95 NB			
					020.796	MILE MARKER 66.9			
					020.891	MILE MARKER 67.0			
					020.894	MD 43 WHITE MARSH BLVD			
					020.907	EXIT #67			151,655
					020.920	MD 43 WHITE MARSH BLVD (WB/L)			
					020.996	MILE MARKER 67.1			
					021.027	RP 95 RAMP 3 FR RAMP 6 (MD 43 EB) TO IS 95 NB		13	
					021.047	RP 95 RAMP 7 FR RAMP 2 (MD 43 WB) TO IS 95 SB			
					021.096	MILE MARKER 67.2			
					021.198	MILE MARKER 67.3			

MARYLAND DEPARTMENT OF TRANSPORTATION  
STATE HIGHWAY ADMINISTRATION  
DATA SERVICES DIVISION

2021 HIGHWAY LOCATION REFERENCE

COUNTY: BALTIMORE  
DISTRICT: 4  
DATE: 1/19/2023  
VERSION:1.0

ROUTE NUMBER: IS 95  
DIRECTION: NORTH (INVENTORY)

ROAD NAME	FUNCTIONAL CLASS	STATE SYSTEM	NHS	MAINTENANCE	MILEPOINT	MILEPOINT DESCRIPTION	MEDIAN TYPE	MARKED LANES	AADT
J F K MEMORIAL HWY	U -Interstate	STATE PRIMARY	NHS	State Toll Road	021.252	RP 95 RAMP 2 FR MD 43 WB TO IS 95 NB	POSITIVE BARRIER	13	151,655
					021.304	MILE MARKER 67.4			
					021.397	MILE MARKER 67.5			
					021.496	MILE MARKER 67.6			
					021.600	MILE MARKER 67.7			
					021.612			12	
					021.648			11	
					021.696	MILE MARKER 67.8			
					021.727	CO 4033 COWENTON AVE			
					021.783			9	
					021.797	MILE MARKER 67.9			
					021.892	IS 95 EN IS 95 NB EXPRESS TOLL LANE		8	
					021.900	MILE MARKER 68.0			
					021.962			9	
					021.997	MILE MARKER 68.1			
					022.107	MILE MARKER 68.2			
					022.207	MILE MARKER 68.3			
					022.305	MILE MARKER 68.4			
					022.404	MILE MARKER 68.5			
					022.412	CO 4021 JOPPA RD			
					022.505	MILE MARKER 68.6			
					022.602	MILE MARKER 68.7			
					022.695	MILE MARKER 68.8			
					022.710			8	
					022.800	MILE MARKER 68.9			
					022.906	MILE MARKER 69.0			
					023.011	MILE MARKER 69.1			
					023.111	MILE MARKER 69.2			
					023.211	MILE MARKER 69.3			
					023.222		UNPROTECTED		

MARYLAND DEPARTMENT OF TRANSPORTATION  
STATE HIGHWAY ADMINISTRATION  
DATA SERVICES DIVISION

2021 HIGHWAY LOCATION REFERENCE

COUNTY: BALTIMORE  
DISTRICT: 4  
DATE: 1/19/2023  
VERSION:1.0

ROUTE NUMBER: IS 95  
DIRECTION: NORTH (INVENTORY)

ROAD NAME	FUNCTIONAL CLASS	STATE SYSTEM	NHS	MAINTENANCE	MILEPOINT	MILEPOINT DESCRIPTION	MEDIAN TYPE	MARKED LANES	AADT
JFK MEMORIAL HWY	U-Interstate	STATE PRIMARY	NHS	State Toll Road	023.323	MILE MARKER 69.4	UNPROTECTED	8	151,655
					023.423	MILE MARKER 69.5			
					023.523	MILE MARKER 69.6			
					023.542		POSITIVE BARRIER		
					023.607	CO 6112 NEW FORGE RD			
					023.623	MILE MARKER 69.7			
					023.647		UNPROTECTED		
					023.704	STRUCTURE B-X699001			
					023.725	MILE MARKER 69.8			
					023.782		POSITIVE BARRIER		
					023.827	MILE MARKER 69.9			
					023.852	XO 10 CROSSOVER			
					023.923	MILE MARKER 70.0			
					024.026	MILE MARKER 70.1			
					024.126	MILE MARKER 70.2			
					024.169	STRUCTURE B-X703001			
					024.233	MILE MARKER 70.3			
					024.327	MILE MARKER 70.4			
					024.428	MILE MARKER 70.5			
					024.528	MILE MARKER 70.6			
					024.577	CO 3940 RAPHEL RD			
					024.624	MILE MARKER 70.7			
					024.632		UNPROTECTED		
					024.719	MILE MARKER 70.8			
					024.817	MILE MARKER 70.9			
					024.917	MILE MARKER 71.0			
					024.997	XO 126 CROSSOVER	POSITIVE BARRIER		
					025.013	MILE MARKER 71.1			
					025.113	MILE MARKER 71.2			
					025.209	MILE MARKER 71.3			

MARYLAND DEPARTMENT OF TRANSPORTATION  
STATE HIGHWAY ADMINISTRATION  
DATA SERVICES DIVISION

2021 HIGHWAY LOCATION REFERENCE

COUNTY: BALTIMORE  
DISTRICT: 4  
DATE: 1/19/2023  
VERSION:1.0

ROUTE NUMBER: IS 95  
DIRECTION: NORTH (INVENTORY)

ROAD NAME	FUNCTIONAL CLASS	STATE SYSTEM	NHS	MAINTENANCE	MILEPOINT	MILEPOINT DESCRIPTION	MEDIAN TYPE	MARKED LANES	AADT
J F K MEMORIAL HWY	U -Interstate	STATE PRIMARY	NHS	State Toll Road	025.315	MILE MARKER 71.4	POSITIVE BARRIER	8	151,655
					025.420	MILE MARKER 71.5			
					025.520	MILE MARKER 71.6			
					025.607	CO 3927 BRADSHAW RD			
					025.628	MILE MARKER 71.7			
					025.728	MILE MARKER 71.8			
					025.827	MILE MARKER 71.9			
					025.926	MILE MARKER 72.0			
					026.027	MILE MARKER 72.1			
					026.126	MILE MARKER 72.2			
					026.226	MILE MARKER 72.3			
					026.324	MILE MARKER 72.4			
					026.411	STRUCTURE B-X726001			
					026.432	HARFORD CO/L			
					026.432	IS 95 J F K MEMORIAL HWY			

ROUTE NUMBER: IS 95 EN  
DIRECTION: NORTH (INVENTORY)

ROAD NAME	FUNCTIONAL CLASS	STATE SYSTEM	NHS	MAINTENANCE	MILEPOINT	MILEPOINT DESCRIPTION	MEDIAN TYPE	MARKED LANES	AADT
IS 95 NB EXPRESS TOLL LANE	U -Interstate	STATE PRIMARY	NHS	State Toll Road	000.000	BALTIMORE CITY LINE	NONE	2	0
					000.000	IS 95 EN IS 95 NB EXPRESS TOLL LANE			
					000.225	IS 895 EN IS 895 NB EXPRESS TOLL LANE			
					000.245	XO 551 CROSSOVER			
					000.270			3	
					000.665	CO 4417 CHESACO AVE			
					000.715			2	
					001.350	XO 553 CROSSOVER			
					001.429	STRUCTURE B-X625001			
					001.560	CO 4356 HAZELWOOD AVE			



MARYLAND DEPARTMENT OF TRANSPORTATION  
STATE HIGHWAY ADMINISTRATION  
DATA SERVICES DIVISION

2021 HIGHWAY LOCATION REFERENCE

COUNTY: BALTIMORE  
DISTRICT: 4  
DATE: 1/19/2023  
VERSION:1.0

ROUTE NUMBER: IS 95 EN  
DIRECTION: NORTH (INVENTORY)

ROAD NAME	FUNCTIONAL CLASS	STATE SYSTEM	NHS	MAINTENANCE	MILEPOINT	MILEPOINT DESCRIPTION	MEDIAN TYPE	MARKED LANES	AADT
IS 95 NB EXPRESS TOLL LANE	U-Interstate	STATE PRIMARY	NHS	State Toll Road	002.055 MD 588	KENWOOD AVE	NONE	2	0
					002.636	STRUCTURE B-X650011			
					002.673 IS 695	BALTO BELTWAY (INNER LOOP)			
					002.715 RP 95	RAMP 1 FR RP 4 (FR IS95 NB) TO IS 695 WB			
					002.726 RP 95	RAMP 7 FR RP 2 (FR IS695 WB) TO IS 95 SB			
					002.746 RP 95	RAMP 3 FR RP 6 (FR IS695 EB) TO IS 95 NB			
					002.747 RP 95	RAMP 5 FR RP 8 (FR IS95 SB) TO MD 695 EB			
					002.776 IS 695	BALTO BELTWAY (OUTER LOOP)			
					003.370 CO 4458	ROSSVILLE BLVD			
					003.620 XO 555	CROSSOVER			
					003.815 CO 4189	KING AVE			
					004.840 XO 558	CROSSOVER			
					005.297	STRUCTURE B-X664011			
					005.310 CO 6880	CAMPBELL BLVD			
					005.524	STRUCTURE B-X666001			
					005.540 RP 95	RAMP 9 FR IS 95 NB ETL TO MD 43			
					005.795 RP 95	RAMP 3 FR RAMP 6 (MD 43 EB) TO IS 95 NB			
					005.966 MD 43	WHITE MARSH BLVD			
					005.993 RP 95	RAMP 11 FR MD 43 WB TO RP 10 (95 NB ETL)			
					005.993 MD 43	WHITE MARSH BLVD (WB/L)			
					006.120 RP 95	RAMP 7 FR RAMP 2 (MD 43 WB) TO IS 95 SB			
					006.200 RP 95	RAMP 10 FR MD 43 TO IS 95 NB ETL			
					006.561	STRUCTURE B-X677001			
					006.710			1	
					006.810 CO 4033	COWENTON AVE			
					006.970 IS 95	J F K MEMORIAL HWY			

MARYLAND DEPARTMENT OF TRANSPORTATION  
STATE HIGHWAY ADMINISTRATION  
DATA SERVICES DIVISION

2021 HIGHWAY LOCATION REFERENCE

COUNTY: BALTIMORE  
DISTRICT: 4  
DATE: 1/19/2023  
VERSION:1.0

ROUTE NUMBER: IS 95 ES

DIRECTION: SOUTH (INVENTORY)

ROAD NAME	FUNCTIONAL CLASS	STATE SYSTEM	NHS	MAINTENANCE	MILEPOINT	MILEPOINT DESCRIPTION	MEDIAN TYPE	MARKED LANES	AADT
IS 95 SB EXPRESS TOLL LANE	U-Interstate	STATE PRIMARY	NHS	State Toll Road	000.000 IS 95	J F K MEMORIAL HWY (SB/L)	NONE	2	0
					000.050 CO 4033	COWENTON AVE			
					000.660 RP 95	RAMP 12 FR IS 95 SB ETL TO MD 43			
					000.760 RP 95	RAMP 7 FR RAMP 2 (MD 43 WB) TO IS 95 SB			
					000.896 MD 43	WHITE MARSH BLVD (WB/L)			
					000.923 RP 95	RAMP 14 MD 43 EB TO RP 13 (95 SB ETL)			
					000.923 MD 43	WHITE MARSH BLVD			
					001.080 RP 95	RAMP 3 FR RAMP 6 (MD 43 EB) TO IS 95 NB			
					001.230 RP 95	RAMP 13 FR MD 43 TO IS 95 SB ETL			
					001.532	STRUCTURE B-X664021			
					001.545 CO 6880	CAMPBELL BLVD			
					002.010 XO 559	CROSSOVER			
					003.045 CO 4189	KING AVE			
					003.170 XO 556	CROSSOVER			
					003.480 CO 4458	ROSSVILLE BLVD			
					004.045	STRUCTURE B-X650021			
					004.064 IS 695	BALTO BELTWAY (OUTER LOOP)			
					004.078 RP 95	RAMP 5 FR RP 8 (FR IS95 SB) TO MD 695 EB			
					004.104 RP 95	RAMP 3 FR RP 6 (FR IS695 EB) TO IS 95 NB			
					004.113 RP 95	RAMP 1 FR RP 4 (FR IS95 NB) TO IS 695 WB			
					004.120 RP 95	RAMP 7 FR RP 2 (FR IS695 WB) TO IS 95 SB			
					004.165 IS 695	BALTO BELTWAY (INNER LOOP)			
					004.785 MD 588	KENWOOD AVE			
					005.280 CO 4356	HAZELWOOD AVE			
					005.490 XO 554	CROSSOVER			
					006.175 CO 4417	CHESACO AVE			
					006.445				1
					006.515 IS 895 ES	IS 895 SB EXPRESS TOLL LANE			
					006.580 XO 552	CROSSOVER			
					006.820	BALTIMORE CITY LINE			

MARYLAND DEPARTMENT OF TRANSPORTATION  
STATE HIGHWAY ADMINISTRATION  
DATA SERVICES DIVISION

2021 HIGHWAY LOCATION REFERENCE

COUNTY: BALTIMORE  
DISTRICT: 4  
DATE: 1/19/2023  
VERSION:1.0

ROUTE NUMBER: IS 95 ES  
DIRECTION: SOUTH (INVENTORY)

ROAD NAME	FUNCTIONAL CLASS	STATE SYSTEM	NHS	MAINTENANCE	MILEPOINT	MILEPOINT DESCRIPTION	MEDIAN TYPE	MARKED LANES	AADT
IS 95 SB EXPRESS TOLL LANE	U-Interstate	STATE PRIMARY	NHS	State Toll Road	006.820 IS 95 ES	IS 95 SB EXPRESS TOLL LANE	NONE	1	0

ROUTE NUMBER: IS 195  
DIRECTION: NORTH (INVENTORY)

ROAD NAME	FUNCTIONAL CLASS	STATE SYSTEM	NHS	MAINTENANCE	MILEPOINT	MILEPOINT DESCRIPTION	MEDIAN TYPE	MARKED LANES	AADT
METROPOLITAN BLVD	U-Interstate	STATE PRIMARY	NHS	State Highway Agency	000.000	ANNE ARUNDEL CO/L	POSITIVE BARRIER	4	25,681
					000.000 IS 195	METROPOLITAN BLVD			
					000.220		UNPROTECTED		
					000.310		POSITIVE BARRIER		
					000.357	STRUCTURE 030341031			
					000.373 IS 895	HARBOR TUNNEL THRUWAY			
					000.397 IS 895	HARBOR TUNNEL THRUWAY (SB/L)			
					000.410 RP 895	RAMP 7 FR IS 895 WB TO US 1 SB			
					000.470		UNPROTECTED		
					000.510		POSITIVE BARRIER		
					000.568	STRUCTURE 030342031			
					000.580	EXIT #3			47,531
					000.580 US 1	WASHINGTON BLVD			
					000.589 US 1	WASHINGTON BLVD (SB/L)			
					000.632 RP 195	RAMP 1 FR IS 195 NB TO US 1 WB			
					000.848	STRUCTURE 030279011			
					000.900		UNPROTECTED		
					000.933 RP 195	RAMP 2 FR US 1 WB TO IS 195 NB			
					001.080		POSITIVE BARRIER		
					001.120 CO 3091	CEDAR AVE			
					001.130		UNPROTECTED		
					001.300		POSITIVE BARRIER		
					001.388	STRUCTURE 030266011			
					001.400 CO 3100	FRANCIS AVE			

MARYLAND DEPARTMENT OF TRANSPORTATION  
STATE HIGHWAY ADMINISTRATION  
DATA SERVICES DIVISION

2021 HIGHWAY LOCATION REFERENCE

COUNTY: BALTIMORE  
DISTRICT: 4  
DATE: 1/19/2023  
VERSION:1.0

ROUTE NUMBER: IS 195  
DIRECTION: NORTH (INVENTORY)

ROAD NAME	FUNCTIONAL CLASS	STATE SYSTEM	NHS	MAINTENANCE	MILEPOINT	MILEPOINT DESCRIPTION	MEDIAN TYPE	MARKED LANES	AADT	
METROPOLITAN BLVD	U -Interstate	STATE PRIMARY	NHS	State Highway Agency	001.470	RP 95	RAMP 2 FR IS 195 WB TO IS 95 NB	POSITIVE BARRIER	4	47,531
					001.485	XO 5	CROSSOVER			
					001.740	RP 95	RAMP 7 FR IS 195 WB TO IS 95 SB	UNPROTECTED		
					001.747	IS 95	NO NAME			
					001.750		EXIT #4	POSITIVE BARRIER		32,102
					001.761	IS 95	NO NAME (SB/L)			
					001.765	RP 95	RAMP 7 FR IS 195 WB TO IS 95 SB			
					001.850	RP 95	RAMP 1 FR RAMP 4 (FR IS 95 NB) TO IS 195			
					002.030			UNPROTECTED		
					002.140	RP 95	RAMP 8 FR IS 95 SB TO IS 195 WB			
					002.150	MD 166	METROPOLITAN BLVD			

ROUTE NUMBER: IS 695  
DIRECTION: NORTH (INVENTORY)

ROAD NAME	FUNCTIONAL CLASS	STATE SYSTEM	NHS	MAINTENANCE	MILEPOINT	MILEPOINT DESCRIPTION	MEDIAN TYPE	MARKED LANES	AADT	
BALTO BELTWAY (INNER LOOP)	U -Interstate	STATE PRIMARY	NHS	State Highway Agency	000.000		ANNE ARUNDEL CO/L	POSITIVE BARRIER	6	120,682
					000.000	IS 695	BALTO BELTWAY (INNER LOOP)			
					000.200	RP 695	RAMP 5 FR IS 695 SB TO IS 895 EB			
					000.202	IS 895	HARBOR TUNNEL THRUWAY			
					000.210		EXIT #8A			131,789
					000.217	IS 895	HARBOR TUNNEL THRUWAY (SB/L)			
					000.310	RP 695	RAMP 2 FR IS 895 WB TO IS 695 NB			
					000.405		MILE MARKER IL 6.0			
					000.440		EXIT #9			
					000.445	CO 3239	HOLLINS FERRY RD			
					000.500	RP 695	RAMP 1 FR IS 695 NB TO HOLLINS FERRY RD			
					000.560	RP 695	RAMP 2 FR HOLLINS FERRY RD TO IS 695 NB			
					000.590		ATR STATION #0077 (CABINET OUTER LOOP)			
					000.950	RP 695	RAMP 2 FR IS 695 WB TO US 1AL			

MARYLAND DEPARTMENT OF TRANSPORTATION  
STATE HIGHWAY ADMINISTRATION  
DATA SERVICES DIVISION

2021 HIGHWAY LOCATION REFERENCE

COUNTY: BALTIMORE  
DISTRICT: 4  
DATE: 1/19/2023  
VERSION:1.0

ROUTE NUMBER: IS 695  
DIRECTION: NORTH (INVENTORY)

ROAD NAME	FUNCTIONAL CLASS	STATE SYSTEM	NHS	MAINTENANCE	MILEPOINT	MILEPOINT DESCRIPTION	MEDIAN TYPE	MARKED LANES	AADT
BALTO BELTWAY (INNER LOOP)	U-Interstate	STATE PRIMARY	NHS	State Highway Agency	000.961	MILE MARKER IL 6.5	POSITIVE BARRIER	6	131,789
					001.113	RP 695 RAMP 1 FR US 1AL NB TO IS 695 WB			
					001.130	EXIT #10		7	113,412
					001.130	US 1 AL WASHINGTON BLVD			
					001.139	US 1 AL WASHINGTON BLVD (SB/L)			
					001.330			6	
					001.420	RP 95 RAMP 2 FR IS 695 WB TO IS 95 NB			
					001.437	MILE MARKER IL 7.0			
					001.440			5	
					001.530	RP 95 RAMP 3 FR RP6 (IS695SB)/TO RP2 (IS95NB)			
					001.590	EXIT #11			
					001.590	IS 95 NO NAME			
					001.700	RP 95 RAMP 5 FR IS 95 SB TO RAMP 4 (TO IS 695)			
					001.720	IS 95 NO NAME (SB/L)			169,412
					001.733			6	
					001.780	RP 95 RAMP 7 FR IS 695 WB TO IS 95 SB			
					001.901			5	
					001.929	MILE MARKER IL 7.5			
					002.090	RP 95 RAMP 8 FR IS 95 SB TO IS 695 WB		9	
					002.180	CO 3022 BENSON AVE			
					002.190			8	
					002.310			9	
					002.357	US 1 SOUTHWESTERN BLVD			
					002.360	EXIT #12A			171,742
					002.362	US 1 SOUTHWESTERN BLVD (SB/L)			
					002.400	CO 3000 LEEDS AVE			
					002.462	MILE MARKER IL 8.0			
					002.580	RP 695 RAMP 8 FR US 1 SB TO IS 695 WB			
					002.790	CO 3004 WESTLAND BLVD			
					002.969	MILE MARKER IL 8.5			

MARYLAND DEPARTMENT OF TRANSPORTATION  
STATE HIGHWAY ADMINISTRATION  
DATA SERVICES DIVISION

2021 HIGHWAY LOCATION REFERENCE

COUNTY: BALTIMORE  
DISTRICT: 4  
DATE: 1/19/2023  
VERSION:1.0

ROUTE NUMBER: IS 695  
DIRECTION: NORTH (INVENTORY)

ROAD NAME	FUNCTIONAL CLASS	STATE SYSTEM	NHS	MAINTENANCE	MILEPOINT	MILEPOINT DESCRIPTION	MEDIAN TYPE	MARKED LANES	AADT
BALTO BELTWAY (INNER LOOP)	U-Interstate	STATE PRIMARY	NHS	State Highway Agency	003.075		POSITIVE BARRIER	8	171,742
					003.120	RP 695 RAMP 4 FR IS 695 NB TO MD 372 EB		9	
					003.140			8	
					003.170	RP 695 RAMP 1 FR IS 695 WB TO MD 372 WB			
					003.260	STRUCTURE 030119001			
					003.288	MD 372 WILKENS AVE			
					003.295	EXIT #12B			
					003.301	MD 372 WILKENS AVE (WB/L)			
					003.320				181,621
					003.454	MILE MARKER IL 9.0			
					003.500	RP 695 RAMP 2 FR MD 372 TO IS 695 WB			
					003.927	MILE MARKER IL 9.5			
					004.380	RP 695 RAMP 4 FR IS 695 NB TO MD 144			
					004.420	MILE MARKER IL 10.0			
					004.557	MD 144 FREDERICK RD			
					004.560	EXIT #13			182,320
					004.563	MD 144 FREDERICK RD (WB/L)			
					004.680	RP 695 RAMP 2 FR MD 144 WB TO IS 695 NB			
					004.860	RP 695 RAMP 4 FR IS 695 NB TO EDMONDSON AVE			
					004.914	MILE MARKER IL 10.5			
					005.025	STRUCTURE 030122051			
					005.040	CO 2600 EDMONDSON AVE			217,953
					005.040	EXIT #14			
					005.210	RP 695 RAMP 2 FR EDMONDSON AVE TO IS 695 NB			
					005.270	ATR STATION #0032 (CABINET INNER LOOP)			
					005.287	STRUCTURE 030123051			
					005.300	CO 2621 INGLESIDE AVE			
					005.424	MILE MARKER IL 11.0			
					005.600				7
					005.620	RP 695 RAMP 4 FR IS 695 NB TO US 40 EB			

MARYLAND DEPARTMENT OF TRANSPORTATION  
STATE HIGHWAY ADMINISTRATION  
DATA SERVICES DIVISION

2021 HIGHWAY LOCATION REFERENCE

COUNTY: BALTIMORE  
DISTRICT: 4  
DATE: 1/19/2023  
VERSION:1.0

ROUTE NUMBER: IS 695  
DIRECTION: NORTH (INVENTORY)

ROAD NAME	FUNCTIONAL CLASS	STATE SYSTEM	NHS	MAINTENANCE	MILEPOINT	MILEPOINT DESCRIPTION	MEDIAN TYPE	MARKED LANES	AADT
BALTO BELTWAY (INNER LOOP)	U-Interstate	STATE PRIMARY	NHS	State Highway Agency	005.767	STRUCTURE 030124001	POSITIVE BARRIER	7	217,953
					005.782 US 40	BALTO NATIONAL PIKE			
					005.790	EXIT #15			185,290
					005.802 US 40	BALTO NATIONAL PIKE (WB/L)			
					005.840 RP 695	RAMP 1 FR IS 695 NB TO US 40 WB			
					005.945	MILE MARKER IL 11.5			
					006.010 RP 695	RAMP 2 FR US 40 WB TO IS 695 NB			
					006.290			6	
					006.434	MILE MARKER IL 12.0			
					006.600 CO 2500	CROSBY RD			
					006.780 RP 70	RAMP 4 FR IS 695 NB TO MD 570 EB			
					006.819	STRUCTURE 030126001			
					006.913	MILE MARKER IL 12.5			
					007.189 RP 70	RAMP 1 FR RAMP 4 (FR IS695 NB) TO RAMP 8			
					007.194 IS 70	NO NAME			
					007.200	EXIT #16			134,312
					007.200 RP 70	RAMP 5 FR RAMP 8 (FR IS695 SB) TO RAMP 4			
					007.206 IS 70	NO NAME (WB/L)			
					007.211 RP 70	RAMP 3 FR RAMP 6 TO RAMP 2 (TO IS695 NB)			
					007.260 RP 695	RAMP 4 FR IS 695 NB TO MD 122 EB			
					007.426	MILE MARKER IL 13.0			
					007.620 RP 70	RAMP 2 FR MD 570 WB TO IS 695 NB			
					007.651	STRUCTURE 030134001			
					007.660	EXIT #17		7	198,101
					007.660 MD 122	SECURITY BLVD			
					007.669 MD 122	SECURITY BLVD (WB/L)			
					007.839	MILE MARKER IL 13.5			
					007.890 RP 695	RAMP 2 FR MD 122 WB TO IS 695 NB			
					008.016	STRUCTURE 030136001			
					008.311	STRUCTURE 030137001			

MARYLAND DEPARTMENT OF TRANSPORTATION  
STATE HIGHWAY ADMINISTRATION  
DATA SERVICES DIVISION

2021 HIGHWAY LOCATION REFERENCE

COUNTY: BALTIMORE  
DISTRICT: 4  
DATE: 1/19/2023  
VERSION:1.0

ROUTE NUMBER: IS 695  
DIRECTION: NORTH (INVENTORY)

ROAD NAME	FUNCTIONAL CLASS	STATE SYSTEM	NHS	MAINTENANCE	MILEPOINT	MILEPOINT DESCRIPTION	MEDIAN TYPE	MARKED LANES	AADT
BALTO BELTWAY (INNER LOOP)	U-Interstate	STATE PRIMARY	NHS	State Highway Agency	008.320	CO 2356 DOGWOOD RD	POSITIVE BARRIER	7	198,101
					008.380			8	
					008.399	MILE MARKER IL 14.0			
					008.824	MILE MARKER IL 14.5			
					009.090	CO 1900 WINDSOR MILL RD			
					009.802	MILE MARKER IL 15.5			
					009.994	RP 695 RAMP 4 FR IS 695 NB TO MD 26 EB			
					010.005	RP 695 RAMP 9 (CD LA) FR IS 695 NB TO IS 695 NB			
					010.172	STRUCTURE 030139001			
					010.195	MD 26 LIBERTY RD			
					010.200	EXIT #18			185,301
					010.204	MD 26 LIBERTY RD (WB/L)			
					010.290	RP 695 RAMP 9 (CD LA) FR IS 695 NB TO IS 695 NB			
					010.306	MILE MARKER IL 16.0			
					010.486	RP 695 RAMP 2 FR MD 26 WB TO IS 695 NB			
					010.750			7	
					010.819	MILE MARKER IL 16.5			
					010.929	STRUCTURE 030140001			
					010.940	CO 1800 MILFORD MILL RD			
					010.970	ATR STATION #0078 (CABINET OUTER LOOP)			
					010.993	STRUCTURE 030141001			
					011.195	MILE MARKER IL 17			
					011.360			6	
					011.435	XO 557 CROSSOVER			
					011.490	RP 695 RAMP 1 FR IS 695 NB TO IS 795 WB			
					011.620	CO 1700 OLD COURT RD			
					011.797	MILE MARKER IL 17.5			
					011.837	STRUCTURE 030143051			
					011.890	IS 795 NORTHWEST EXPRESSWAY (SB/L)			
					011.890	RP 695 RAMP 3 FR IS 795 EB TO IS 695 NB			



MARYLAND DEPARTMENT OF TRANSPORTATION  
STATE HIGHWAY ADMINISTRATION  
DATA SERVICES DIVISION

2021 HIGHWAY LOCATION REFERENCE

COUNTY: BALTIMORE  
DISTRICT: 4  
DATE: 1/19/2023  
VERSION:1.0

ROUTE NUMBER: IS 695  
DIRECTION: NORTH (INVENTORY)

ROAD NAME	FUNCTIONAL CLASS	STATE SYSTEM	NHS	MAINTENANCE	MILEPOINT	MILEPOINT DESCRIPTION	MEDIAN TYPE	MARKED LANES	AADT
BALTO BELTWAY (INNER LOOP)	U-Interstate	STATE PRIMARY	NHS	State Highway Agency	012.000	EXIT #19	POSITIVE BARRIER	7	169,220
					012.000	IS 795			
					012.000	RP 695			
					012.106			6	
					012.114	STRUCTURE 030144051			
					012.200			7	
					012.291	MILE MARKER IL 18.0			
					012.320	RP 695			
					012.366			8	
					012.700	RP 695			
					012.806	MILE MARKER IL 18.5			
					012.964	RP 695			
					012.964	MD 140			
					012.970				176,312
					012.976	RP 695			
					012.976	MD 140			
					013.120	RP 695			
					013.283	MILE MARKER IL 19.0			
					013.480	RP 695			
					013.702	MD 129			
					013.709	MD 129			
					013.710				164,252
					013.772	MILE MARKER IL 19.5			
					014.196	CO 1600			
					014.200				177,980
					014.286	MILE MARKER IL 20.0			
					014.490	RP 695			
					014.758	MILE MARKER IL 20.5			
					015.322	MILE MARKER IL 21.0			
					015.597	STRUCTURE 030149001			

MARYLAND DEPARTMENT OF TRANSPORTATION  
STATE HIGHWAY ADMINISTRATION  
DATA SERVICES DIVISION

2021 HIGHWAY LOCATION REFERENCE

COUNTY: BALTIMORE  
DISTRICT: 4  
DATE: 1/19/2023  
VERSION:1.0

ROUTE NUMBER: IS 695  
DIRECTION: NORTH (INVENTORY)

ROAD NAME	FUNCTIONAL CLASS	STATE SYSTEM	NHS	MAINTENANCE	MILEPOINT	MILEPOINT DESCRIPTION	MEDIAN TYPE	MARKED LANES	AADT
BALTO BELTWAY (INNER LOOP)	U -Interstate	STATE PRIMARY	NHS	State Highway Agency	015.610	EXIT #22	POSITIVE BARRIER	8	161,970
					015.614	CO 722 GREENSPRING AVE			
					015.690	RP 695 RAMP 3 FR IS 695 EB TO GREENSPRING AVE			
					015.761	MILE MARKER IL 21.5			
					015.830	RP 695 RAMP 4 FR GREENSPRING AVE TO IS 695 EB			
					016.247	STRUCTURE 030150001			
					016.259	MILE MARKER IL 22.0			
					016.380			7	
					016.657	MILE MARKER IL 22.5			
					016.770	ATR STATION #0050 (CABINET INNER LOOP)			
					016.980	MD 25 FALLS RD			
					017.050	RP 83 RAMP 6 FR IS 695 TO RAMP 7 (TO IS 83 SB)			
					017.154	STRUCTURE 030153001			
					017.200	RP 83 RAMP 7 FR IS 83/IS 695 WB TO IS 83 SB			
					017.254	MILE MARKER IL 23			
					017.260	RP 83 RAMP 5 FR IS 83 SB TO IS 695 EB			
					017.300	STRUCTURE 030154001			
					017.318	IS 83 BALTO BELTWAY (SB/L)			
					017.340	BEG X-REF W/ IS 83	NONE		
					017.340	EXIT #23			
					017.340	IS 83 JONES FALLS EXPWY			0
					018.840	STRUCTURE 030158001			
BALTO BELTWAY (INNER LOOP)	U -Interstate	STATE PRIMARY	NHS	State Highway Agency	018.860	END X-REF W/ IS 83	POSITIVE BARRIER	6	153,200
					018.860	EXIT #24			
					018.860	IS 83 HARRISBURG EXPWY			
					018.860	RP 83 RAMP 3 FR IS 83/IS 695 EB TO IS 83 NB			
					018.990	RP 83 RAMP 5 FR IS 83 SB TO IS 695 EB			
					019.040	RP 695 RAMP 3 FR IS 695 EB TO MD 139 NB			
					019.151	STRUCTURE 030192001			
					019.333	RP 83 RAMP 5 FR IS 83 SB TO IS 695 EB			

MARYLAND DEPARTMENT OF TRANSPORTATION  
STATE HIGHWAY ADMINISTRATION  
DATA SERVICES DIVISION

2021 HIGHWAY LOCATION REFERENCE

COUNTY: BALTIMORE  
DISTRICT: 4  
DATE: 1/19/2023  
VERSION:1.0

ROUTE NUMBER: IS 695  
DIRECTION: NORTH (INVENTORY)

ROAD NAME	FUNCTIONAL CLASS	STATE SYSTEM	NHS	MAINTENANCE	MILEPOINT	MILEPOINT DESCRIPTION	MEDIAN TYPE	MARKED LANES	AADT
BALTO BELTWAY (INNER LOOP)	U-Interstate	STATE PRIMARY	NHS	State Highway Agency	019.390		POSITIVE BARRIER	7	153,200
					019.475	MD 139 CHARLES ST (SB/L)			
					019.480	EXIT #25			154,150
					019.484	MD 139 CHARLES ST			
					019.690	RP 695 RAMP 4 FR MD 139 NB TO IS 695 EB			
					019.809	MILE MARKER IL 25.5			
					019.940			6	
					020.300	RP 695 RAMP 6 FR IS 695 EB TO MD 45A			
					020.377	MILE MARKER IL 26			
					020.460	RP 695 RAMP 5 FR MD 45A TO IS 695 EB			
					020.491	MD 45 YORK RD (SB/L)			
					020.500	EXIT #26			153,382
					020.505	MD 45 YORK RD			
					020.630	RP 695 RAMP 3 FR IS 695 EB TO MD 45 NB			
					020.735	MILE MARKER IL 26.5			
					020.840	RP 695 RAMP 4 FR MD 45 NB TO IS 695 EB			
					020.960	RP 695 RAMP 6 FR IS 695 EB TO MD 146 SB			
					021.125	MD 146 DULANEY VALLEY RD			146,822
					021.125	EXIT #27			
					021.150	RP 695 RAMP 3 FR IS 695 EB TO MD 146 NB			
					021.203	MILE MARKER IL 27.0			
					021.320	RP 695 RAMP 5 FR MD 146 SB TO IS 695 EB			
					021.729	MILE MARKER IL 27.5			
					022.003	MILE MARKER IL 28			
					022.380	EXIT #28			150,276
					022.380	CO 3334 PROVIDENCE RD			
					022.410	RP 695 RAMP 3 FR IS 695 EB TO PROVIDENCE RD NB			
					022.580	RP 695 RAMP 4 FR PROVIDENCE RD NB TO IS 695 EB			
					022.710	ATR STATION #0054 (CABINET OUTER LOOP)			
					022.736	MILE MARKER IL 28.5			

MARYLAND DEPARTMENT OF TRANSPORTATION  
STATE HIGHWAY ADMINISTRATION  
DATA SERVICES DIVISION

2021 HIGHWAY LOCATION REFERENCE

COUNTY: BALTIMORE  
DISTRICT: 4  
DATE: 1/19/2023  
VERSION:1.0

ROUTE NUMBER: IS 695  
DIRECTION: NORTH (INVENTORY)

ROAD NAME	FUNCTIONAL CLASS	STATE SYSTEM	NHS	MAINTENANCE	MILEPOINT	MILEPOINT DESCRIPTION	MEDIAN TYPE	MARKED LANES	AADT	
BALTO BELTWAY (INNER LOOP)	U-Interstate	STATE PRIMARY	NHS	State Highway Agency	022.900	RP 695	RAMP 8 FR IS 695 SB TO CROMWELL BRDG RD	POSITIVE BARRIER	6	150,276
					022.973		MILE MARKER IL 29			
					023.050	RP 695	RAMP 6 FR CROMWELL BRDG RD TO IS 695 SB			
					023.120	CO 3353	CROMWELL BRIDGE RD			
					023.120		EXIT #29A			
					023.210	RP 695	RAMP 5 FR IS 695 SB TO MD 542 EB			
					023.265		STRUCTURE 030165001			
					023.281	MD 542	LOCH RAVEN BLVD (SB/L)			
					023.290		EXIT #29B			140,532
					023.290	MD 542	LOCH RAVEN BLVD			
					023.410	RP 695	RAMP 4 FR MD 542 NB TO IS 695 EB			
					023.697		MILE MARKER IL 29.5			
					023.951		MILE MARKER IL 30			
					023.995		STRUCTURE 030166001			
					024.010	CO 8762	JOPPA RD E			
					024.120	RP 695	RAMP 6 FR IS 695 EB TO MD 41 SB			
					024.310	RP 695	RAMP 5 FR MD 41 SB TO IS 695 EB			
					024.331		STRUCTURE 030167001			
					024.345	MD 41	PERRING PKWY (SB/L)			
					024.350		EXIT #30			165,481
					024.355	MD 41	PERRING PKWY			
					024.390	RP 695	RAMP 3 FR IS 695 EB TO MD 41 NB			
					024.550	RP 695	RAMP 4 FR MD 41 NB TO IS 695 EB			
					024.691		MILE MARKER IL 30.5			
					024.750	CO 3600	OLD HARFORD RD			
					025.190		MILE MARKER IL 31.0			
					025.310	RP 695	RAMP 6 FR IS 695 EB TO MD 147 SB			
					025.430	RP 695	RAMP 5 FR MD 147 SB TO IS 695 EB			
					025.486	MD 147	HARFORD RD (SB/L)			
					025.490		EXIT #31			159,420

MARYLAND DEPARTMENT OF TRANSPORTATION  
STATE HIGHWAY ADMINISTRATION  
DATA SERVICES DIVISION

2021 HIGHWAY LOCATION REFERENCE

COUNTY: BALTIMORE  
DISTRICT: 4  
DATE: 1/19/2023  
VERSION:1.0

ROUTE NUMBER: IS 695  
DIRECTION: NORTH (INVENTORY)

ROAD NAME	FUNCTIONAL CLASS	STATE SYSTEM	NHS	MAINTENANCE	MILEPOINT	MILEPOINT DESCRIPTION	MEDIAN TYPE	MARKED LANES	AADT
BALTO BELTWAY (INNER LOOP)	U-Interstate	STATE PRIMARY	NHS	State Highway Agency	025.493 MD 147	HARFORD RD	POSITIVE BARRIER	6	159,420
					025.697	MILE MARKER IL 31.5			
					025.922	STRUCTURE 030173051			
					025.930 CO 3739	AVONDALE RD			
					025.954	EXIT #31C			
					025.954 MD 43	WHITE MARSH BLVD			
					026.140 RP 695	RAMP 4 FR MD 147 NB TO IS 695 EB			129,420
					026.183	MILE MARKER IL 32.0			
					026.330 CO 3482	PUTTY HILL AVE			
					026.674	MILE MARKER IL 32.5			
					026.777 RP 695	RAMP 6 FR IS 695 EB TO US 1 SB			
					027.050 RP 695	RAMP 5 FR US 1 SB TO IS 695 EB			
					027.106 US 1	BELAIR RD (SB/L)			
					027.120 US 1	BELAIR RD			146,613
					027.120	EXIT #32			
					027.178	MILE MARKER IL 33.0			
					027.180 RP 695	RAMP 3 FR IS 695 EB TO US 1 NB			
					027.379	MILE MARKER IL 33.5			
					027.410 RP 695	RAMP 4 FR US 1 NB TO IS 695 EB			
					027.710	ATR STATION #0034 (CABINET OUTER LOOP)			
					027.732			5	
					027.824 XO 63	CROSSOVER			
					027.880 CO 4457	LILLIAN HOLT DR		6	
					028.065 RP 95	RAMP 6 FR IS 695 EB TO IS 95 SB			
					028.620 RP 95	RAMP 3 FR RP 6 (FR IS695 EB) TO IS 95 NB			
					028.676 IS 95	J F K MEMORIAL HWY (SB/L)			
					028.677 RP 95	RAMP 7 FR RP 2 (FR IS695 WB) TO IS 95 SB			
					028.709 IS 95 ES	IS 95 SB EXPRESS TOLL LANE			
					028.719 IS 95 EN	IS 95 NB EXPRESS TOLL LANE			
					028.758 RP 95	RAMP 1 FR RP 4 (FR IS95 NB) TO IS 695 WB			

MARYLAND DEPARTMENT OF TRANSPORTATION  
STATE HIGHWAY ADMINISTRATION  
DATA SERVICES DIVISION

2021 HIGHWAY LOCATION REFERENCE

COUNTY: BALTIMORE  
DISTRICT: 4  
DATE: 1/19/2023  
VERSION:1.0

ROUTE NUMBER: IS 695  
DIRECTION: NORTH (INVENTORY)

ROAD NAME	FUNCTIONAL CLASS	STATE SYSTEM	NHS	MAINTENANCE	MILEPOINT	MILEPOINT DESCRIPTION	MEDIAN TYPE	MARKED LANES	AADT	
BALTO BELTWAY (INNER LOOP)	U-Interstate	STATE PRIMARY	NHS	State Highway Agency	028.783	IS 95	J F K MEMORIAL HWY	POSITIVE BARRIER	6	146,613
					028.821	RP 95	RAMP 5 FR RP 8 (FR IS95 SB) TO MD 695 EB			
					029.110	MD 695	BALTIMORE BELTWAY (INNER LOOP)			
					029.110	RP 95	RAMP 5 FR RP 8 (FR IS95 SB) TO MD 695 EB			

ROUTE NUMBER: IS 795  
DIRECTION: NORTH (INVENTORY)

ROAD NAME	FUNCTIONAL CLASS	STATE SYSTEM	NHS	MAINTENANCE	MILEPOINT	MILEPOINT DESCRIPTION	MEDIAN TYPE	MARKED LANES	AADT	
NORTHWEST EXPRESSWAY	U-Interstate	STATE PRIMARY	NHS	State Highway Agency	000.000	IS 695	BALTO BELTWAY (INNER LOOP)	POSITIVE BARRIER	4	116,142
					000.000		EXIT #19			
					000.000	RP 695	RAMP 1 FR IS 695 NB TO IS 795 WB			
					000.016	IS 695	BALTO BELTWAY (OUTER LOOP)			
					000.200	RP 695	RAMP 8 FR IS 695 SB TO IS 795 WB			
					000.278		STRUCTURE 030314011			
					000.440		MILE MARKER 1.0			
					000.640			5		
					000.675		STRUCTURE 030315011			
					000.880		ATR STATION #0073 (CABINET SB/L)			
					000.900			6		
					000.917		STRUCTURE 030307011			
					000.930	CO 7113	MT WILSON LA			
					000.980		ATR STATION #0072 (CABINET NB/L)			
					001.447		MILE MARKER 2.0			
					001.550	CO 2250	MC DONOGH RD			
					002.355		STRUCTURE 030317011			
					002.436		MILE MARKER 3.0			
					002.589		STRUCTURE 030318001			
					002.840			5		
002.900		STRUCTURE 030322001								

MARYLAND DEPARTMENT OF TRANSPORTATION  
STATE HIGHWAY ADMINISTRATION  
DATA SERVICES DIVISION

2021 HIGHWAY LOCATION REFERENCE

COUNTY: BALTIMORE  
DISTRICT: 4  
DATE: 1/19/2023  
VERSION:1.0

ROUTE NUMBER: IS 795  
DIRECTION: NORTH (INVENTORY)

ROAD NAME	FUNCTIONAL CLASS	STATE SYSTEM	NHS	MAINTENANCE	MILEPOINT	MILEPOINT DESCRIPTION	MEDIAN TYPE	MARKED LANES	AADT
NORTHWEST EXPRESSWAY	U -Interstate	STATE PRIMARY	NHS	State Highway Agency	003.090 RP 795	RAMP 4 FR IS 795 NB TO MD 940 EB	POSITIVE BARRIER	5	116,142
					003.165 CO 2251	PAINTERS MILL RD			
					003.307	STRUCTURE 030360001			
					003.310 RP 795	RAMP 10 FR METRO CENTRE TO IS 795 NB			
					003.410 XO 79	CROSSOVER			
					003.425	MILE MARKER 4.0			
					003.560			4	70,031
					003.650 RP 795	RAMP 10 FR METRO CENTRE TO IS 795 NB			
					003.907	STRUCTURE 030323011			
					003.920 MD 940	OWINGS MILLS BLVD			
					003.930	EXIT #4			
					003.930 MD 940	OWINGS MILLS BLVD (SB/L)			
					003.930 RP 795	RAMP 3 FR MD 940 EB TO IS 795 NB			
					004.040 RP 795	RAMP 1 FR RAMP 4 (FR IS795) TO MD 940 WB			
					004.051	STRUCTURE 030327011			
					004.060 RP 795	RAMP 7 FR MD 940 WB TO IS 795 SB			
					004.450 RP 795	RAMP 2 FR RAMP 7 (FR MD940) TO IS 795 NB			
					004.467	MILE MARKER 5.0			
					005.172 CO 7710	DOLFIELD BLVD			
					005.462	MILE MARKER 6.0			
					005.955	STRUCTURE 030333011			
					005.970 CO 8101	CHURCH RD			
					006.300 RP 795	RAMP 4 FR IS 795 NB TO FRANKLIN BLVD			
					006.487	MILE MARKER 7.0			
					006.535	STRUCTURE 030334011			
					006.545 CO 6781	FRANKLIN BLVD			
					006.550	EXIT #7			53,820
					006.600 RP 795	RAMP 1 FR IS 795 NB TO FRANKLIN BLVD			
					006.890 RP 795	RAMP 2 FR FRANKLIN BLVD TO IS 795 NB			
					007.400 CO 503	BERRYMANS LA			

MARYLAND DEPARTMENT OF TRANSPORTATION  
STATE HIGHWAY ADMINISTRATION  
DATA SERVICES DIVISION

2021 HIGHWAY LOCATION REFERENCE

COUNTY: BALTIMORE  
DISTRICT: 4  
DATE: 1/19/2023  
VERSION:1.0

ROUTE NUMBER: IS 795  
DIRECTION: NORTH (INVENTORY)

ROAD NAME	FUNCTIONAL CLASS	STATE SYSTEM	NHS	MAINTENANCE	MILEPOINT	MILEPOINT DESCRIPTION	MEDIAN TYPE	MARKED LANES	AADT		
NORTHWEST EXPRESSWAY	U -Interstate	STATE PRIMARY	NHS	State Highway Agency	007.481	MILE MARKER 8.0	POSITIVE BARRIER	4	53,820		
					007.950	CO 504				STOCKSDALE AVE	
					008.327					STRUCTURE 030337011	
					008.340	CO 499				COCKEYS MILL RD	
					008.410						5
					008.502					MILE MARKER 9.0	
					008.610	RP 795				RAMP 1 FR IS 795 NB TO MD 140 WB	4
					008.804						PAINTED (UNDIV)
					008.865					STRUCTURE 030338001	NONE
					008.880	RP 795				RAMP 1 FR IS 795 NB TO MD 140 WB	
					008.900						PAINTED (UNDIV)
					008.990					EXIT #9	NONE
					008.990	MD 795				NO NAME	
					008.990	MD 140				WESTMINSTER PIKE	

ROUTE NUMBER: IS 895  
DIRECTION: NORTH (INVENTORY)

ROAD NAME	FUNCTIONAL CLASS	STATE SYSTEM	NHS	MAINTENANCE	MILEPOINT	MILEPOINT DESCRIPTION	MEDIAN TYPE	MARKED LANES	AADT			
HARBOR TUNNEL THRUWAY	U -Principal Arterial – Other Freew	STATE PRIMARY	NHS	State Toll Road	000.000	IS 895	HARBOR TUNNEL THRUWAY	POSITIVE BARRIER	4	13,785		
					000.000		HOWARD CO/L					
					000.002		MILE MARKER 1.1					
					000.016	US 1	WASHINGTON BLVD (SB/L)					
					000.029	US 1	WASHINGTON BLVD					
					000.094		MILE MARKER 1.2					
					000.219		MILE MARKER 1.3					
					000.230	RP 895	RAMP 4 FR US 1 NB TO IS 895 EB					
					000.284	IS 195	METROPOLITAN BLVD (SB/L)					
					000.290							6,861
					000.293		MILE MARKER 1.4					



MARYLAND DEPARTMENT OF TRANSPORTATION  
STATE HIGHWAY ADMINISTRATION  
DATA SERVICES DIVISION

2021 HIGHWAY LOCATION REFERENCE

COUNTY: BALTIMORE  
DISTRICT: 4  
DATE: 1/19/2023  
VERSION:1.0

ROUTE NUMBER: IS 895  
DIRECTION: NORTH (INVENTORY)

ROAD NAME	FUNCTIONAL CLASS	STATE SYSTEM	NHS	MAINTENANCE	MILEPOINT	MILEPOINT DESCRIPTION	MEDIAN TYPE	MARKED LANES	AADT
HARBOR TUNNEL THRUWAY	U -Principal Arterial – Other Freew	STATE PRIMARY	NHS	State Toll Road	000.299	IS 195 METROPOLITAN BLVD	POSITIVE BARRIER	4	6,861
					000.368		UNPROTECTED		
					000.389	MILE MARKER 1.5			
					000.473	MILE MARKER 1.6			
					000.500		POSITIVE BARRIER		
					000.573	STRUCTURE B-Y018021			
					000.586	MILE MARKER 1.7			
					000.684	MILE MARKER 1.8			
					000.715	STRUCTURE B-Y020021			
					000.785	MILE MARKER 1.9			
					000.879	STRUCTURE B-Y021021			
					000.882	MILE MARKER 2.0			
					000.976	MILE MARKER 2.1			
					001.010		UNPROTECTED		
					001.080	MILE MARKER 2.2			
					001.182	MILE MARKER 2.3			
					001.228		POSITIVE BARRIER		
					001.281	STRUCTURE B-Y026011			
					001.292	MILE MARKER 2.4			
					001.370		UNPROTECTED		
					001.386	MILE MARKER 2.5			
					001.500	MILE MARKER 2.6			
					001.535	XO 78 CROSSOVER			
					001.571	MILE MARKER 2.7			
					001.670	MILE MARKER 2.8			
					001.768	MILE MARKER 2.9			
					001.865	MILE MARKER 3.0			
					001.972	MILE MARKER 3.1			
					002.092	MILE MARKER 3.2			
					002.160	STRUCTURE B-Y036011	POSITIVE BARRIER		

MARYLAND DEPARTMENT OF TRANSPORTATION  
STATE HIGHWAY ADMINISTRATION  
DATA SERVICES DIVISION

2021 HIGHWAY LOCATION REFERENCE

COUNTY: BALTIMORE  
DISTRICT: 4  
DATE: 1/19/2023  
VERSION:1.0

ROUTE NUMBER: IS 895  
DIRECTION: NORTH (INVENTORY)

ROAD NAME	FUNCTIONAL CLASS	STATE SYSTEM	NHS	MAINTENANCE	MILEPOINT	MILEPOINT DESCRIPTION	MEDIAN TYPE	MARKED LANES	AADT
HARBOR TUNNEL THRUWAY	U -Principal Arterial – Other Freew	STATE PRIMARY	NHS	State Toll Road	002.170	CO 6274	TRANSWAY RD	POSITIVE BARRIER	6,861
					002.195		MILE MARKER 3.3		
					002.260		UNPROTECTED		
					002.306		MILE MARKER 3.4		
					002.322		POSITIVE BARRIER		
					002.379		MILE MARKER 3.5		
					002.386		STRUCTURE B-Y037011		
	U -Interstate				002.400	IS 695	BALTO BELTWAY (OUTER LOOP)		
					002.410	IS 695	BALTO BELTWAY (INNER LOOP)		14,880
					002.410		EXIT #3		
					002.440	RP 695	RAMP 5 FR IS 695 SB TO IS 895 EB		
					002.494		MILE MARKER 3.6		
					002.525		UNPROTECTED		
					002.596		MILE MARKER 3.7		
					002.634		POSITIVE BARRIER		
					002.695		STRUCTURE B-Y040021		
					002.698		MILE MARKER 3.8		
					002.710	CO 3200	HAMMONDS FERRY RD		
					002.801		MILE MARKER 3.9		
					002.812		UNPROTECTED		
					002.903		MILE MARKER 4.0		
					002.991		MILE MARKER 4.1		
					003.088		MILE MARKER 4.2		
					003.190		MILE MARKER 4.3		
					003.287		MILE MARKER 4.4		
					003.330	MD 295	BALTIMORE WASHINGTON PKWY (SB/L)		
					003.350	MD 295	BALTIMORE WASHINGTON PKWY		27,675
					003.350		EXIT #4		
					003.391		MILE MARKER 4.5		
					003.501		MILE MARKER 4.6		

MARYLAND DEPARTMENT OF TRANSPORTATION  
STATE HIGHWAY ADMINISTRATION  
DATA SERVICES DIVISION

2021 HIGHWAY LOCATION REFERENCE

COUNTY: BALTIMORE  
DISTRICT: 4  
DATE: 1/19/2023  
VERSION:1.0

ROUTE NUMBER: IS 895  
DIRECTION: NORTH (INVENTORY)

ROAD NAME	FUNCTIONAL CLASS	STATE SYSTEM	NHS	MAINTENANCE	MILEPOINT	MILEPOINT DESCRIPTION	MEDIAN TYPE	MARKED LANES	AADT
HARBOR TUNNEL THRUWAY	U -Interstate	STATE PRIMARY	NHS	State Toll Road	003.570	RP 895 RAMP 4 FR MD 295 NB TO IS 895 EB	UNPROTECTED	4	27,675
					003.600	MILE MARKER 4.7			
					003.662		POSITIVE BARRIER		
					003.664	XO 127 CROSSOVER			
					003.697	MILE MARKER 4.8			
					003.797	STRUCTURE B-Y051021			
					003.807	MILE MARKER 4.9			
					003.810	MD 648 E OLD ANNAPOLIS RD			
					003.904	MILE MARKER 5.0			
					004.013	MILE MARKER 5.1			
					004.100	MILE MARKER 5.2			
					004.113	STRUCTURE B-Y054001			
					004.251	STRUCTURE B-Y059001			
					004.312	MILE MARKER 5.4			
					004.413	MILE MARKER 5.5			
					004.512	MILE MARKER 5.6			
					004.609	MILE MARKER 5.7			
					004.610	ANNE ARUNDEL CO/L			
					004.610	BEGIN X-REF W/IS 895 (AA CO & BALT CITY)			
					004.610	IS 895 HARBOR TUNNEL THRUWAY			
					013.890	END X-REF W/IS 895 (AA CO & BALT CITY)			41,935
					013.890	IS 895 HARBOR TUNNEL THRUWAY			
					013.890	NORTHEAST BALTO CITY LINE			
					013.924			5	
					014.010	EXIT #62 (IS 95)			
					014.010	IS 95 J F K MEMORIAL HWY			

MARYLAND DEPARTMENT OF TRANSPORTATION  
STATE HIGHWAY ADMINISTRATION  
DATA SERVICES DIVISION

2021 HIGHWAY LOCATION REFERENCE

COUNTY: BALTIMORE  
DISTRICT: 4  
DATE: 1/19/2023  
VERSION:1.0

ROUTE NUMBER: IS 895 EN  
DIRECTION: NORTH (INVENTORY)

ROAD NAME	FUNCTIONAL CLASS	STATE SYSTEM	NHS	MAINTENANCE	MILEPOINT	MILEPOINT DESCRIPTION	MEDIAN TYPE	MARKED LANES	AADT
IS 895 NB EXPRESS TOLL LANE	U -Interstate	STATE PRIMARY	NHS	State Toll Road	000.000	BALTIMORE CITY LINE	NONE	1	0
					000.000	IS 895 EN IS 895 NB EXPRESS TOLL LANE			
					000.225	IS 95 EN IS 95 NB EXPRESS TOLL LANE			

ROUTE NUMBER: IS 895 ES  
DIRECTION: SOUTH (INVENTORY)

ROAD NAME	FUNCTIONAL CLASS	STATE SYSTEM	NHS	MAINTENANCE	MILEPOINT	MILEPOINT DESCRIPTION	MEDIAN TYPE	MARKED LANES	AADT
IS 895 SB EXPRESS TOLL LANE	U -Interstate	STATE PRIMARY	NHS	State Toll Road	000.000	IS 95 ES IS 95 SB EXPRESS TOLL LANE	NONE	1	0
					000.310	BALTIMORE CITY LINE			
					000.310	IS 895 ES IS 895 SB EXPRESS TOLL LANE			

ROUTE NUMBER: MD 7  
DIRECTION: EAST (INVENTORY)

ROAD NAME	FUNCTIONAL CLASS	STATE SYSTEM	NHS	MAINTENANCE	MILEPOINT	MILEPOINT DESCRIPTION	MEDIAN TYPE	MARKED LANES	AADT	
PHILADELPHIA RD	U -Minor Arterial	STATE SECONDARY		State Highway Agency	000.000	CO 5126 66TH ST	NONE	2	11,465	
					000.000	US 40 PULASKI HWY				
					000.010	US 40 PULASKI HWY (WB/L)				
					000.040	MD 7 BA OLD PHILADELPHIA RD				
					000.240	CO 5104 ROSEDALE HEIGHTS AVE				
					000.380	CO 5105 LONGVIEW AVE				
					000.450	CO 5101 BEATTY AVE				
					000.490	CO 5100 SHIPHORST TERR				CENTER TLA (UNDIV)
					000.660	CO 5082 HAMILTON AVE				NONE
					000.660	CO 5081 ROSEDALE AVE				
					000.690					CENTER TLA (UNDIV)
					000.840	CO 5083 ROSEWICK AVE				NONE
					000.850	OP 429 GRANSAY RD				
					000.888					STRUCTURE 030017001
					000.950	CO 5069 CHESACO AVE				

MARYLAND DEPARTMENT OF TRANSPORTATION  
STATE HIGHWAY ADMINISTRATION  
DATA SERVICES DIVISION

2021 HIGHWAY LOCATION REFERENCE

COUNTY: BALTIMORE  
DISTRICT: 4  
DATE: 1/19/2023  
VERSION:1.0

ROUTE NUMBER: MD 7  
DIRECTION: EAST (INVENTORY)

ROAD NAME	FUNCTIONAL CLASS	STATE SYSTEM	NHS	MAINTENANCE	MILEPOINT	MILEPOINT DESCRIPTION	MEDIAN TYPE	MARKED LANES	AADT
PHILADELPHIA RD	U -Minor Arterial	STATE SECONDARY		State Highway Agency	001.140	CO 5044 SELLIER AVE	NONE	2	11,465
					001.190	CO 4423 SELING AVE			
					001.270	CO 4435 DORIS AVE			
					001.340	CO 4424 PINE GROVE RD			
					001.390	CO 5037 KAHLER AVE	CENTER TLA (UNDIV)		
					001.470	CO 5035 NEIGHBORS AVE			
					001.580	CO 4436 SPRING AVE	NONE		
					001.620	CO 4438 HILLDALE RD			
					001.730	CO 4440 DALTON AVE			
					001.800	CO 4441 RUSTIC AVE			
					001.820	CO 4442 EVERING AVE			
					001.840		CENTER TLA (UNDIV)		
					001.930	CO 4372 KENWOOD AVE			
					001.970	CO 4384 CHAPEL HILL DR			
					002.140		PAINTED (UNDIV)		
					002.250	CO 4453 GOLDEN RING RD	NONE	3	29,732
					002.270		CENTER TLA (UNDIV)		
					002.280			4	
					002.430	RP 695 RAMP 6 FR MD 7 EB TO MD 695 SB			
					002.480	RP 695 RAMP 5 FR RAMP 8 (FR MD 695) TO MD 7 EB	NONE		
					002.501	STRUCTURE 030190001			
					002.512	MD 695 BALTIMORE BELTWAY (INNER LOOP)			
					002.520	EXIT #34			40,155
					002.529	MD 695 BALTIMORE BELTWAY (OUTER LOOP)			
					002.590	RP 695 RAMP 1 FR MD 695 NB TO MD 7 WB			
					002.600		CURBED		
					002.626	RP 695 RAMP 4 FR RAMP 1 (FR MD 695) TO MD 7 EB			
					002.634	RP 695 RAMP 2 FR MD 7 TO MD 695 NB			
					002.800	CO 7269 FONTANA LA			
					002.898	STRUCTURE 030016001			

MARYLAND DEPARTMENT OF TRANSPORTATION  
STATE HIGHWAY ADMINISTRATION  
DATA SERVICES DIVISION

2021 HIGHWAY LOCATION REFERENCE

COUNTY: BALTIMORE  
DISTRICT: 4  
DATE: 1/19/2023  
VERSION:1.0

ROUTE NUMBER: MD 7  
DIRECTION: EAST (INVENTORY)

ROAD NAME	FUNCTIONAL CLASS	STATE SYSTEM	NHS	MAINTENANCE	MILEPOINT	MILEPOINT DESCRIPTION	MEDIAN TYPE	MARKED LANES	AADT		
PHILADELPHIA RD	U -Minor Arterial	STATE SECONDARY		State Highway Agency	002.930	CO 4458	ROSSVILLE BLVD	CURBED	4	18,600	
					002.941	CO 4458		PAINTED (UNDIV)			
					003.060	CO 4459	RIDGE RD	CENTER TLA (UNDIV)	3		
					003.140			NONE	2		
					003.290	CO 4464	MAYFLOWER RD				
					003.740	CO 4462	HOSPITAL DR	PAINTED (UNDIV)			
					004.050	CO 4463	LENNINGS LA	NONE			
					004.260	OP 366	WINDSOR WAY				
					004.370	OP 6370	LITANY LA				
					004.470			PAINTED (UNDIV)			
					004.580	CO 4189	KING AVE	CENTER TLA (UNDIV)			
					004.720	OP 6475	BARON PL	NONE			
					004.720	CO 4465	MIDDLE RIVER RD				
					004.770			CENTER TLA (UNDIV)			
					004.890	OP 6477	BARON PL				
					004.990	OP 6479	KING HENRY CIR				
					005.070	OP 367	PHILCO RD	NONE			
					005.250	CO 4188	RAVENWOOD RD				
					005.310	OP 369	NO NAME				
					005.340	CO 4185	SPOTSWOOD RD				
					005.440	CO 4183	MOHRS LA				
					005.490	CO 4184	NOTTINGWOOD RD				
					005.610			PAINTED (UNDIV)			
					005.658			NONE	4		
					005.710	OP 6907	CAMPBELL BLVD	CURBED			17,202
					005.714	CO 6880	CAMPBELL BLVD (NB/L)				
					005.780			CENTER TLA (UNDIV)			
006.027		STRUCTURE 030015001									
006.277	CO 9087	NOTTINGRIDGE RD									
006.430	MD 7 J	INDUSTRIAL PARK RD	NONE								

MARYLAND DEPARTMENT OF TRANSPORTATION  
STATE HIGHWAY ADMINISTRATION  
DATA SERVICES DIVISION

2021 HIGHWAY LOCATION REFERENCE

COUNTY: BALTIMORE  
DISTRICT: 4  
DATE: 1/19/2023  
VERSION:1.0

ROUTE NUMBER: MD 7  
DIRECTION: EAST (INVENTORY)

ROAD NAME	FUNCTIONAL CLASS	STATE SYSTEM	NHS	MAINTENANCE	MILEPOINT	MILEPOINT DESCRIPTION	MEDIAN TYPE	MARKED LANES	AADT			
PHILADELPHIA RD	U -Minor Arterial	STATE SECONDARY		State Highway Agency	006.430	CO 9086	NOTTINGHAM DR	NONE	4	17,202		
					006.547						2	
					006.609		STRUCTURE 030218001					
					006.620	MD 43	WHITE MARSH BLVD					
					006.637	MD 43	WHITE MARSH BLVD (WB/L)					
					006.692	RP 43	RAMP 1 FR MD 7 NB TO MD 43 WB					
					006.745	RP 43	RAMP 8 FR MD 7 SB TO RAMP 1 (TO MD 43)					
					006.770	CO 4094	SILVER SPRING RD					
					007.129		STRUCTURE 030014001					
					007.210	CO 4033	COWENTON AVE					
					007.210	CO 4095	EBENEZER RD					
					007.870	CO 4021	JOPPA RD					8,863
					008.180	OP 347	CULLUM AVE					
					008.481						CENTER TLA (UNDIV)	
					008.498	CO 8731	OVERLOOK CIR					
					008.660	CO 8202	HOLTER RD					
					008.740	CO 8140	APPERSON RD				PAINTED (UNDIV)	
					008.834	CO 8488	HONEYGO RIDGE CT				NONE	
					008.915	CO 8689	MAUDES WAY					
					008.980	OP 346	LLOYD AVE					
					009.160	CO 6112	NEW FORGE RD					
					009.370	CO 3952	ALLENDER RD					
					009.400	CO 3945	CARRINGTON DR					
					009.460	CO 3941	RANELAGH RD					
					009.479		STRUCTURE 030295001					
					009.490	CO 3964	BUSH ST					
					009.600	CO 3963	FORGE RD					
					009.744		STRUCTURE 030013001					
					009.964						PAINTED (UNDIV)	
					010.040	CO 3940	RAPHEL RD					

MARYLAND DEPARTMENT OF TRANSPORTATION  
STATE HIGHWAY ADMINISTRATION  
DATA SERVICES DIVISION

2021 HIGHWAY LOCATION REFERENCE

COUNTY: BALTIMORE  
DISTRICT: 4  
DATE: 1/19/2023  
VERSION:1.0

ROUTE NUMBER: MD 7  
DIRECTION: EAST (INVENTORY)

ROAD NAME	FUNCTIONAL CLASS	STATE SYSTEM	NHS	MAINTENANCE	MILEPOINT	MILEPOINT DESCRIPTION	MEDIAN TYPE	MARKED LANES	AADT	
PHILADELPHIA RD	U -Minor Arterial	STATE SECONDARY		State Highway Agency	010.650	CO 3939	JONES RD	NONE	2	8,863
					010.660	CO 3938	PFEFFERS RD			
					011.320	CO 3927	BRADSHAW RD			
					011.494		STRUCTURE 030012001			
					011.510		HARFORD CO/L			
					011.510	MD 7	PHILADELPHIA RD			

ROUTE NUMBER: MD 7 BA  
DIRECTION: SOUTH (INVENTORY)

ROAD NAME	FUNCTIONAL CLASS	STATE SYSTEM	NHS	MAINTENANCE	MILEPOINT	MILEPOINT DESCRIPTION	MEDIAN TYPE	MARKED LANES	AADT		
OLD PHILADELPHIA RD	U -Local	STATE SECONDARY		State Highway Agency	000.000	MD 7	PHILADELPHIA RD	NONE	2	0	
					000.040	CO 5113	SUMMIT AVE				
					000.070						1
					000.100	OP 7003	ROLLINGSIDE AVE				
					000.180	CO 5118	ODELL AVE				
					000.180	US 40	PULASKI HWY (WB/L)				

ROUTE NUMBER: MD 7 J  
DIRECTION: EAST (INVENTORY)

ROAD NAME	FUNCTIONAL CLASS	STATE SYSTEM	NHS	MAINTENANCE	MILEPOINT	MILEPOINT DESCRIPTION	MEDIAN TYPE	MARKED LANES	AADT			
INDUSTRIAL PARK RD	U -Local	STATE SECONDARY		State Highway Agency	000.000	CO 9086	NOTTINGHAM DR	NONE	3	0		
					000.000	MD 7	PHILADELPHIA RD					
					000.030						4	
					000.050						PAINTED (UNDIV)	3
					000.063							2
					000.120	RP 43	RAMP 3 FR MD 43 EB TO MD 7J (TO MD 7)				NONE	
					000.140	OP 6912	INDUSTRIAL PARK RD					
					000.140	RP 43	RAMP 6 FR RAMP 3 (FR MD 43) TO MD 7J SB					



MARYLAND DEPARTMENT OF TRANSPORTATION  
STATE HIGHWAY ADMINISTRATION  
DATA SERVICES DIVISION

2021 HIGHWAY LOCATION REFERENCE

COUNTY: BALTIMORE  
DISTRICT: 4  
DATE: 1/19/2023  
VERSION:1.0

ROUTE NUMBER: MD 25

DIRECTION: NORTH (INVENTORY)

ROAD NAME	FUNCTIONAL CLASS	STATE SYSTEM	NHS	MAINTENANCE	MILEPOINT	MILEPOINT DESCRIPTION	MEDIAN TYPE	MARKED LANES	AADT
FALLS RD	U -Minor Arterial	STATE SECONDARY		State Highway Agency	000.000	BALTO CITY LINE	NONE	2	11,274
					000.000 MD 25	FALLS RD			
					000.030 CO 1461	FAIRFIELD AVE	PAINTED (UNDIV)		
					000.080 CO 1460	LAKE AVE W	NONE		
					000.122		PAINTED (UNDIV)		
					000.140 MD 746 A	LAKESIDE DR	NONE		
					000.160		PAINTED (UNDIV)		
					000.172	STRUCTURE 030029001			
					000.350 OP 7080	OLD FALLS RD	NONE		
					000.450 CO 1462	HOLLINS LA			
					000.700 CO 1467	GARDMAN AVE			
					000.840 CO 1469	COPPER HILL RD			
					000.840 CO 1468	WALNUT AVE			
					000.920 CO 5891	RACQUET RD			
					000.970 CO 1470	CLARKVIEW RD			
					000.990 OP 6413	BARE HILLS AVE			
					001.030 OP 113	SHOEMAKER RD			
					001.130 CO 1496	OLD PIMLICO RD	PAINTED (UNDIV)		
					001.879	STRUCTURE 030028001	NONE		
					002.080 IS 83	JONES FALLS EXPWY			
					002.099 IS 83	JONES FALLS EXPWY (SB/L)			
					002.219	STRUCTURE 030027001			
					002.280 MD 133	OLD COURT RD			
					002.280 CO 1474	RUXTON RD			
					002.690 CO 1473	BRIGHTFIELD RD			
					002.789	STRUCTURE 030151001			
					002.820 IS 695	BALTO BELTWAY (INNER LOOP)			
					002.835 IS 695	BALTO BELTWAY (OUTER LOOP)			
					002.860 CO 7441	HILLSTEAD DR			
					003.050 CO 1660	HILLSIDE RD			

MARYLAND DEPARTMENT OF TRANSPORTATION  
STATE HIGHWAY ADMINISTRATION  
DATA SERVICES DIVISION

2021 HIGHWAY LOCATION REFERENCE

COUNTY: BALTIMORE  
DISTRICT: 4  
DATE: 1/19/2023  
VERSION:1.0

ROUTE NUMBER: MD 25  
DIRECTION: NORTH (INVENTORY)

ROAD NAME	FUNCTIONAL CLASS	STATE SYSTEM	NHS	MAINTENANCE	MILEPOINT	MILEPOINT DESCRIPTION	MEDIAN TYPE	MARKED LANES	AADT
FALLS RD	U -Minor Arterial	STATE SECONDARY		State Highway Agency	003.262	STRUCTURE 030026001	NONE	2	11,274
					003.390		PAINTED (UNDIV)		
					003.601	MD 25 A JONES FALLS EXPWY (SB/L)	NONE		
					003.610	MD 25 A JONES FALLS EXPWY	CURBED	4	26,451
					003.614	CO 7032 JOPPA RD W			
					003.705		STRUCTURE 030025001		
					003.760	MD 130 GREENSPRING VALLEY RD			16,311
					003.830			3	
					003.850		PAINTED (UNDIV)		
					003.880		NONE	2	
					003.910		PAINTED (UNDIV)		
					004.160	MD 131 SEMINARY AVE	NONE		11,744
					004.195		PAINTED (UNDIV)		
					004.560	OP 115 WOODWARD LA	NONE		
					004.770	CO 6407 BROOKSTONE CT			
					004.970	CO 760 BROOKLANDWOOD RD			
					005.020	CO 6618 TREMBLANT CT			
					005.100	OP 116 SATERS LA			
					005.220	CO 6702 SOMERSET PL			
					005.380	CO 6701 OLD LYME RD			
					005.650	CO 761 FALLSCROFT WAY			
					005.800	CO 762 CHESTNUT RIDGE DR			
					005.850		PAINTED (UNDIV)		
	U -Major Collector				005.940	CO 756 BROADWAY RD	NONE		4,354
					005.940	CO 8871 PADONIA RD			
					005.960		PAINTED (UNDIV)		
					006.400	OP 117 NO NAME	NONE		
					006.450	CO 765 GREENWAY RD			
					006.630	OP 6543 RISES CT			
					006.670		STRUCTURE 030024001		

MARYLAND DEPARTMENT OF TRANSPORTATION  
STATE HIGHWAY ADMINISTRATION  
DATA SERVICES DIVISION

2021 HIGHWAY LOCATION REFERENCE

COUNTY: BALTIMORE  
DISTRICT: 4  
DATE: 1/19/2023  
VERSION:1.0

ROUTE NUMBER: MD 25

DIRECTION: NORTH (INVENTORY)

ROAD NAME	FUNCTIONAL CLASS	STATE SYSTEM	NHS	MAINTENANCE	MILEPOINT	MILEPOINT DESCRIPTION	MEDIAN TYPE	MARKED LANES	AADT
FALLS RD	U -Major Collector	STATE SECONDARY		State Highway Agency	007.070 CO 763	HICKORY HILL RD	NONE	2	4,354
					007.120 CO 5967	APPLECROFT LA			
					007.310 CO 6908	HEATHER HILL LA			
					007.440 CO 7451	DEEP RUN CT			
					007.680 CO 7481	IVY BROOK FARM CT			
					007.750 OP 118	BEAVERBROOK LA			
					007.760 CO 433	IVY HILL RD			
					008.020 CO 7288	SPRINGHILL FARM CT			
					008.220 CO 6414	DELLWOOD CT			
					008.220 CO 7289	FORWOOD CT			
					008.430 CO 435	RIDGE RD			
					008.730 CO 8566	RIDGE FARM CT			
					008.730 CO 6148	SHAWAN VALLEY LA			
					009.000 CO 6247	JONATHANS CT			
					009.290 OP 6729	NO NAME			
	R -Major Collector				009.530 CO 437	KNOX AVE			8,454
					009.800 CO 438	SHAWAN RD			
					009.800 CO 441	TUFTON AVE			
					010.460 CO 191	GEIST RD			
					011.300 CO 192	MILLER RD			
					011.750 CO 193	GADD RD			
					012.257	STRUCTURE 030023001			
					012.660 CO 195	WESTERN RUN RD			
					012.790 MD 128	BUTLER RD			
					013.443	STRUCTURE 030022001			
					013.480 CO 6769	STRINGTOWN RD			
					013.990 MD 88	BLACKROCK RD			
					014.650 OP 25	NO NAME			
					015.430 CO 153	BENSON MILL RD			
					016.080 CO 157	MT ZION RD			2,944

MARYLAND DEPARTMENT OF TRANSPORTATION  
STATE HIGHWAY ADMINISTRATION  
DATA SERVICES DIVISION

2021 HIGHWAY LOCATION REFERENCE

COUNTY: BALTIMORE  
DISTRICT: 4  
DATE: 1/19/2023  
VERSION:1.0

ROUTE NUMBER: MD 25  
DIRECTION: NORTH (INVENTORY)

ROAD NAME	FUNCTIONAL CLASS	STATE SYSTEM	NHS	MAINTENANCE	MILEPOINT	MILEPOINT DESCRIPTION	MEDIAN TYPE	MARKED LANES	AADT
FALLS RD	R -Major Collector	STATE SECONDARY		State Highway Agency	016.450 CO 155	GORSUCH MILL RD	NONE	2	2,944
					016.776	STRUCTURE 030020001			
					017.910 CO 164	RIDGE RD			
					018.240 MD 137	MT CARMEL RD			4,514
					019.598	STRUCTURE 030019001			
					019.700 CO 3	GUNPOWDER RD			
					020.490 CO 10	BRICK STORE RD			
					021.830 CO 23	BECKLEYSVILLE RD			
					021.830 CO 12	FALLS RD			

ROUTE NUMBER: MD 25 A  
DIRECTION: NORTH (INVENTORY)

ROAD NAME	FUNCTIONAL CLASS	STATE SYSTEM	NHS	MAINTENANCE	MILEPOINT	MILEPOINT DESCRIPTION	MEDIAN TYPE	MARKED LANES	AADT
JONES FALLS EXPWY	U -Principal Arterial – Other Freew	STATE SECONDARY	NHS	State Highway Agency	000.000 IS 695	BALTO BELTWAY (INNER LOOP)	POSITIVE BARRIER	4	26,801
					000.000	EXIT #13 (IS 83)			
					000.000 IS 83	JONES FALLS EXPWY			
					000.014 IS 83	BALTO BELTWAY (SB/L)			
					000.018 RP 83	RAMP 1 FR MD 25A NB TO IS 695 WB			
					000.060 RP 83	RAMP 1 FR MD 25A NB TO IS 695 WB			
					000.109 RP 83	RAMP 7 FR IS 83/IS 695 WB TO IS 83 SB			
					000.270 RP 83	RAMP 2 FR RAMP 7 FR IS83/IS695 TO MD25A			
					000.370		CURBED		
					000.577 CO 7032	JOPPA RD W (EB/L)			
					000.580 MD 25	FALLS RD			

ROUTE NUMBER: MD 26  
DIRECTION: EAST (INVENTORY)

ROAD NAME	FUNCTIONAL CLASS	STATE SYSTEM	NHS	MAINTENANCE	MILEPOINT	MILEPOINT DESCRIPTION	MEDIAN TYPE	MARKED LANES	AADT
LIBERTY RD	R -Principal Arterial – Other	STATE SECONDARY		State Highway Agency	000.000	CARROLL CO/L	NONE	2	17,412

MARYLAND DEPARTMENT OF TRANSPORTATION  
STATE HIGHWAY ADMINISTRATION  
DATA SERVICES DIVISION

2021 HIGHWAY LOCATION REFERENCE

COUNTY: BALTIMORE  
DISTRICT: 4  
DATE: 1/19/2023  
VERSION:1.0

ROUTE NUMBER: MD 26  
DIRECTION: EAST (INVENTORY)

ROAD NAME	FUNCTIONAL CLASS	STATE SYSTEM	NHS	MAINTENANCE	MILEPOINT	MILEPOINT DESCRIPTION	MEDIAN TYPE	MARKED LANES	AADT
LIBERTY RD	R -Principal Arterial – Other	STATE SECONDARY		State Highway Agency	000.000 MD 26	LIBERTY RD	NONE	2	17,412
					000.830		PAINTED (UNDIV)		
					000.877 OP 62	ENT TO CHURCH & SCHOOL	NONE		
					000.877 CO 7676	LIBERTY RIDGE CT			
					000.916		PAINTED (UNDIV)		
					001.065		NONE	3	
					001.083		PAINTED (UNDIV)	2	
					001.127			3	
					001.217 CO 521	WARDS CHAPEL RD	NONE		
					001.247		PAINTED (UNDIV)		
					001.287 CO 525	CHURCH VIEW AVE			
					001.330		NONE	2	
					001.347 CO 526	ROBOSSON RD			
					001.357 CO 527	POWELLS RUN RD			
					001.607 CO 528	CHAPELDALE RD			
					001.797 CO 530	ALLEN RD			
					001.987 CO 531	HOLBROOK RD			
					002.187		PAINTED (UNDIV)		
	U -Principal Arterial – Other				002.307 CO 532	LYONS MILL RD			8,252
					002.607 OP 63	FALLS RUN RD			
					002.677 CO 8212	HERRERA CT	NONE		
					002.695		PAINTED (UNDIV)		
					003.037 CO 2298	WINDY HILL RD	NONE		
					003.107 CO 7877	TRAVANCORE CT			
					003.217 CO 2299	WILMAR AVE			
					003.388			3	
					003.427 CO 2317	SHERATON RD		4	
					003.487 CO 515	DEER PARK RD			22,042
					003.677 CO 533	MARRIOTTSVILLE RD			
					003.867 CO 2310	TIVERTON RD			

MARYLAND DEPARTMENT OF TRANSPORTATION  
STATE HIGHWAY ADMINISTRATION  
DATA SERVICES DIVISION

2021 HIGHWAY LOCATION REFERENCE

COUNTY: BALTIMORE  
DISTRICT: 4  
DATE: 1/19/2023  
VERSION:1.0

ROUTE NUMBER: MD 26  
DIRECTION: EAST (INVENTORY)

ROAD NAME	FUNCTIONAL CLASS	STATE SYSTEM	NHS	MAINTENANCE	MILEPOINT	MILEPOINT DESCRIPTION	MEDIAN TYPE	MARKED LANES	AADT
LIBERTY RD	U -Principal Arterial – Other	STATE SECONDARY		State Highway Agency	004.103	CO 8112 DEER TRAIL WAY (SB/L)	NONE	4	22,042
					004.112	CO 8112 DEER TRAIL WAY			
					004.197	CO 2330 LIVE OAK RD	PAINTED (UNDIV)		
					004.197	CO 7708 OWINGS MILLS BLVD			
					004.307		CENTER TLA (UNDIV)		
					004.385	CO 8875 PEACE CHANCE DR	NONE		
					004.410		CENTER TLA (UNDIV)		
					004.527	CO 2297 PIKESWOOD DR	NONE		
					004.567		PAINTED (UNDIV)		
					004.657	CO 2289 BURMONT AVE	NONE		
					004.837	CO 2349 CHAPMAN RD			
					004.847	CO 2350 CHAPMAN RD			
					004.977		CENTER TLA (UNDIV)		
					005.217	CO 2301 OFFUTT RD	NONE		
					005.227	CO 2300 OFFUTT RD	CENTER TLA (UNDIV)		
					005.277	OP 216 KECK AVE			
					005.327	OP 217 BAYER AVE			
					005.337	CO 2072 CHURCH LA			
					005.457	CO 2097 GREENS LA			
					005.457	CO 2250 MC DONOGH RD			
					005.567	CO 2124 FIELDSTONE RD			
					005.637	CO 2126 BLACKSTONE RD			
					005.667	CO 7940 GREEN CONE DR			
					005.707	CO 2123 STONEYBROOK RD			
					005.777	CO 2127 BRIARSTONE RD			
					005.847	CO 2129 RUSTY ROCK RD			
					005.897	CO 2130 BLAIR AVE			
					006.097	CO 2229 BRENBROOK DR			
					006.453	CO 1700 OLD COURT RD (WB/L)			
					006.457				

MARYLAND DEPARTMENT OF TRANSPORTATION  
STATE HIGHWAY ADMINISTRATION  
DATA SERVICES DIVISION

2021 HIGHWAY LOCATION REFERENCE

COUNTY: BALTIMORE  
DISTRICT: 4  
DATE: 1/19/2023  
VERSION:1.0

ROUTE NUMBER: MD 26  
DIRECTION: EAST (INVENTORY)

ROAD NAME	FUNCTIONAL CLASS	STATE SYSTEM	NHS	MAINTENANCE	MILEPOINT	MILEPOINT DESCRIPTION	MEDIAN TYPE	MARKED LANES	AADT
LIBERTY RD	U -Principal Arterial - Other	STATE SECONDARY		State Highway Agency	006.462	CO 1700 OLD COURT RD	CENTER TLA (UNDIV)	4	35,662
					006.657	OP 6931 GLENN MICHAELS LA			
					006.747	CO 2100 COURTLEIGH DR			
					006.807	CO 2152 CLIFMAR RD			
					006.877	CO 2153 HILMAR RD			
					006.927	CO 2084 JEAN DR			
					006.967	OP 212 LIBERTY PL			
					007.077	CO 2080 MEADOWDALE DR			
					007.147	CO 2077 ST JAMES RD			
			NHS		007.237	CO 2000 ROLLING RD	NONE		
					007.265		CENTER TLA (UNDIV)		
					007.337	CO 2076 MARRIOTT LA			
					007.367		CURBED		
					007.387		CENTER TLA (UNDIV)		
					007.417	CO 2069 LANGREHR RD			
					007.427	CO 2070 LANGREHR RD			
					007.487	CO 2073 EITEMILLER RD			
					007.517	CO 2065 ELLEN RD			
					007.587	CO 2064 MILLVALE RD			
					007.657	CO 1800 MILFORD MILL RD			
					007.707	CO 2048 KENMAR RD			
					007.747	CO 2049 FLORIDA RD			
					007.837	CO 2050 ROCKDALE TERR			
					007.927	CO 2051 ABBIE PL			
					008.057	OP 204 NO NAME			
					008.127	CO 2022 WASHINGTON AVE	CURBED		
					008.297	CO 6382 LORD BALTIMORE DR		5	
					008.297	RP 695 RAMP 5 FR RP 8 (FR IS695 SB) TO MD 26 EB			
					008.357	RP 695 RAMP 6 FR MD 26 EB TO IS 695 SB		4	
					008.397			5	

MARYLAND DEPARTMENT OF TRANSPORTATION  
STATE HIGHWAY ADMINISTRATION  
DATA SERVICES DIVISION

2021 HIGHWAY LOCATION REFERENCE

COUNTY: BALTIMORE  
DISTRICT: 4  
DATE: 1/19/2023  
VERSION:1.0

ROUTE NUMBER: MD 26  
DIRECTION: EAST (INVENTORY)

ROAD NAME	FUNCTIONAL CLASS	STATE SYSTEM	NHS	MAINTENANCE	MILEPOINT	MILEPOINT DESCRIPTION	MEDIAN TYPE	MARKED LANES	AADT
LIBERTY RD	U -Principal Arterial – Other	STATE SECONDARY	NHS	State Highway Agency	008.410 IS 695	BALTO BELTWAY (OUTER LOOP)	CURBED	5	35,662
					008.420	EXIT #18			
					008.427 IS 695	BALTO BELTWAY (INNER LOOP)		4	42,902
					008.434 RP 695	RAMP 9 (CD LA) FR IS 695 NB TO IS 695 NB			
					008.478 RP 695	RAMP 3 FR MD 26 EB TO RP 9 (TO IS695 NB)			
					008.530 RP 695	RAMP 4 FR IS 695 NB TO MD 26 EB			
					008.657 CO 1931	CROYDON RD	NONE		
					008.727 CO 1848	BUCKINGHAM RD	CENTER TLA (UNDIV)		
					008.777 CO 1939	MAYFAIR RD			
					008.827 CO 1927	LATHAM RD			
					008.837 CO 1940	FAIRVIEW RD			
					008.913	STRUCTURE 030021001			
					008.917 CO 1926	SUSSEX RD			
					009.047 CO 1901	ESSEX RD			31,510
					009.217 CO 1955	SEDGEMOOR RD			
					009.320		CURBED		
					009.356		CENTER TLA (UNDIV)		
					009.467 CO 1902	ST LUKES LA			
					009.524	STRUCTURE 030030001			
					009.587 CO 1852	CAMPFIELD RD			
					009.747 CO 1853	LIBERTY TERR			
					009.777 CO 1861	PATTERSON AVE			
					009.837 CO 1886	OAK AVE			
					009.837 CO 1887	OAK CT			
					009.897 CO 1888	OLD MILL RD			
					009.907 CO 1889	FOREST GARDEN AVE			
					009.967 CO 1891	FOREST HILL RD			
					010.027 CO 1892	MEADOWSIDE AVE			
					010.057 CO 1893	LANDBECK RD			
					010.097 CO 1894	LIBERTY HEIGHTS TERR			



MARYLAND DEPARTMENT OF TRANSPORTATION  
STATE HIGHWAY ADMINISTRATION  
DATA SERVICES DIVISION

2021 HIGHWAY LOCATION REFERENCE

COUNTY: BALTIMORE  
DISTRICT: 4  
DATE: 1/19/2023  
VERSION:1.0

ROUTE NUMBER: MD 26  
DIRECTION: EAST (INVENTORY)

ROAD NAME	FUNCTIONAL CLASS	STATE SYSTEM	NHS	MAINTENANCE	MILEPOINT	MILEPOINT DESCRIPTION	MEDIAN TYPE	MARKED LANES	AADT
LIBERTY RD	U -Principal Arterial – Other	STATE SECONDARY	NHS	State Highway Agency	010.117 CO 1896	LOCKWOOD RD	CENTER TLA (UNDIV)	4	31,510
					010.247 CO 1898	KELOX RD			
					010.325 CO 1899	TULSA RD			
					010.427 CO 1904	VENETIAN RD			
					010.467	BALTO CITY LINE			
					010.467 CO 1903	FLANNERY LA			
					010.467 MD 26	LIBERTY HEIGHTS AVE			

ROUTE NUMBER: MD 30  
DIRECTION: NORTH (INVENTORY)

ROAD NAME	FUNCTIONAL CLASS	STATE SYSTEM	NHS	MAINTENANCE	MILEPOINT	MILEPOINT DESCRIPTION	MEDIAN TYPE	MARKED LANES	AADT
HANOVER PIKE	U -Principal Arterial – Other	STATE SECONDARY	NHS	State Highway Agency	000.000 MD 140	WESTMINSTER PIKE	NONE	2	6,990
					000.290 CO 8563	WESTGATE WAY			
					000.310 CO 470	GEROED AVE			
		STATE PRIMARY			000.390 MD 128	BUTLER RD		3	14,820
					000.390 MD 795	NO NAME			
					000.480 OP 7013	NO NAME			
					000.490 CO 6770	OLD HANOVER RD			
					000.537			2	
					000.880 CO 6771	OLD HANOVER SPUR B RD			
					000.995	STRUCTURE 030031001			
					001.160 CO 6773	OLD HANOVER SPUR A RD			
					001.650 CO 6772	OLD HANOVER RD			
					001.870 CO 6237	WEYWOOD DR			
					002.200 GV 16	RUE SAINT LO DR			
					002.510 CO 473	GLEN FALLS RD			
					002.530 CO 186	OLD HANOVER RD			
					003.320 CO 187	MT GILEAD RD			
					003.813 OP 27	FRYE RD			

MARYLAND DEPARTMENT OF TRANSPORTATION  
STATE HIGHWAY ADMINISTRATION  
DATA SERVICES DIVISION

2021 HIGHWAY LOCATION REFERENCE

COUNTY: BALTIMORE  
DISTRICT: 4  
DATE: 1/19/2023  
VERSION:1.0

ROUTE NUMBER: MD 30

DIRECTION: NORTH (INVENTORY)

ROAD NAME	FUNCTIONAL CLASS	STATE SYSTEM	NHS	MAINTENANCE	MILEPOINT	MILEPOINT DESCRIPTION	MEDIAN TYPE	MARKED LANES	AADT			
HANOVER PIKE	U -Principal Arterial – Other	STATE PRIMARY	NHS	State Highway Agency	004.840	CO 184	FIFTH AVE	NONE	2	14,820		
					005.020						3	
					005.095	CO 183	FIRST AVE					
					005.100					PAINTED (UNDIV)	2	
					005.130						3	
					005.200	CO 176	EMORY RD			NONE		18,332
					005.245					PAINTED (UNDIV)		
					005.300	CO 186	OLD HANOVER RD			NONE	2	
					005.930	CO 172	FRINGER RD					
						R -Principal Arterial – Other						
					006.280	CO 173	BORTNER RD					
					006.280	CO 174	DOVER RD					
						U -Principal Arterial – Other						
					006.550	CO 169	ARCADIA AVE					
					006.990	CO 171	LEES MILL RD					
007.400		CARROLL CO/L										
007.400	MD 30	HANOVER PIKE										

ROUTE NUMBER: MD 41

DIRECTION: NORTH (INVENTORY)

ROAD NAME	FUNCTIONAL CLASS	STATE SYSTEM	NHS	MAINTENANCE	MILEPOINT	MILEPOINT DESCRIPTION	MEDIAN TYPE	MARKED LANES	AADT		
PERRING PKWY	U -Principal Arterial – Other Freew	STATE SECONDARY	NHS	State Highway Agency	000.000		BALTIMORE CITY LINE	CURBED	6	34,802	
					000.000	MD 41	PERRING PKWY				
					000.136	CO 6123	MCCLEAN BLVD				
					000.139		STRUCTURE 030219001				
					000.145	CO 6123	MCCLEAN BLVD (NB/L)				
					000.260					POSITIVE BARRIER	
					000.460					CURBED	
					000.596	CO 3429	OAKLEIGH RD				
					000.720					POSITIVE BARRIER	
					000.860	XO 76	CROSSOVER			CURBED	5

MARYLAND DEPARTMENT OF TRANSPORTATION  
STATE HIGHWAY ADMINISTRATION  
DATA SERVICES DIVISION

2021 HIGHWAY LOCATION REFERENCE

COUNTY: BALTIMORE  
DISTRICT: 4  
DATE: 1/19/2023  
VERSION:1.0

ROUTE NUMBER: MD 41

DIRECTION: NORTH (INVENTORY)

ROAD NAME	FUNCTIONAL CLASS	STATE SYSTEM	NHS	MAINTENANCE	MILEPOINT	MILEPOINT DESCRIPTION	MEDIAN TYPE	MARKED LANES	AADT	
PERRING PKWY	U -Principal Arterial – Other Freew	STATE SECONDARY	NHS	State Highway Agency	000.860	CO 3435	WYCLIFFE RD	CURBED	5	34,802
					000.942		STRUCTURE 030221001			
					001.040				4	32,321
					001.047	CO 3481	TAYLOR AVE			
					001.154			POSITIVE BARRIER		
					001.441		STRUCTURE 030222001			
					001.590			CURBED		
					001.715	CO 3482	PUTTY HILL AVE			
					001.830			POSITIVE BARRIER		
					002.010			CURBED		
					002.060	RP 695	RAMP 4 FR MD 41 NB TO IS 695 EB			
					002.240	RP 695	RAMP 3 FR IS 695 EB TO MD 41 NB			
					002.266	IS 695	BALTO BELTWAY (INNER LOOP)			
					002.270		EXIT #30			33,890
					002.279	IS 695	BALTO BELTWAY (OUTER LOOP)			
					002.320	RP 695	RAMP 1 FR MD 41 NB TO IS 695 WB			
					002.410	RP 695	RAMP 2 FR IS 695 WB TO MD 41 NB			
					002.498	CO 8762	JOPPA RD E (EB/L)			
					002.500					10,413
					002.507	CO 8762	JOPPA RD E			
					002.590	CO 3527	SATYR HILL RD	NONE		3
					002.620			PAINTED (UNDIV)		
					002.898			NONE		2
					002.970	CO 3534	WALTHAM WOODS RD			

ROUTE NUMBER: MD 43

DIRECTION: EAST (INVENTORY)

ROAD NAME	FUNCTIONAL CLASS	STATE SYSTEM	NHS	MAINTENANCE	MILEPOINT	MILEPOINT DESCRIPTION	MEDIAN TYPE	MARKED LANES	AADT	
WHITE MARSH BLVD	U -Principal Arterial – Other Freew	STATE SECONDARY	NHS	State Highway Agency	000.000	IS 695	BALTO BELTWAY (INNER LOOP)	POSITIVE BARRIER	3	38,652

MARYLAND DEPARTMENT OF TRANSPORTATION  
STATE HIGHWAY ADMINISTRATION  
DATA SERVICES DIVISION

2021 HIGHWAY LOCATION REFERENCE

COUNTY: BALTIMORE  
DISTRICT: 4  
DATE: 1/19/2023  
VERSION:1.0

ROUTE NUMBER: MD 43  
DIRECTION: EAST (INVENTORY)

ROAD NAME	FUNCTIONAL CLASS	STATE SYSTEM	NHS	MAINTENANCE	MILEPOINT	MILEPOINT DESCRIPTION	MEDIAN TYPE	MARKED LANES	AADT
WHITE MARSH BLVD	U -Principal Arterial – Other Freew	STATE SECONDARY	NHS	State Highway Agency	000.000	EXIT #31C (IS 695)	POSITIVE BARRIER	3	38,652
					000.120	STRUCTURE 030347001			
					000.170	IS 695 BALTO BELTWAY (OUTER LOOP)			
					000.220		CURBED		
					000.490			4	
					000.640	CO 6158 WALTHER BLVD			38,184
					001.020	CO 7861 PERRY HILLS RD	UNPROTECTED		
					001.020	RP 43 RAMP 5 FR US 1 SB TO MD 43 EB			
					001.060		POSITIVE BARRIER		
					001.132	US 1 BELAIR RD (SB/L)			
					001.140				32,642
					001.147	US 1 BELAIR RD			
					001.402		UNPROTECTED		
					001.614		STRUCTURE 030345001		
					001.683	XO 68 CROSSOVER			
					001.704	XO 56 CROSSOVER			
					002.960				24,670
					002.965	CO 6198 PERRY HALL BLVD			
					003.140		STRUCTURE 030346001		
					003.500		CURBED		
					003.610				44,520
					003.613	CO 6539 HONEYGO BLVD			
					003.721		STRUCTURE 030304001		
					003.785		POSITIVE BARRIER		
					003.880	RP 95 RAMP 6 FR MD 43 EB TO IS 95 SB	CURBED		
					003.960			5	
					004.004	RP 95 RAMP 15 FR RAMP 5 (IS 95 SB) TO MD 43 WB			
					004.010	RP 95 RAMP 5 FR RAMP 8 (IS 95 SB) TO MD 43 EB	POSITIVE BARRIER		
					004.040			6	
					004.111		STRUCTURE B-X670001		

MARYLAND DEPARTMENT OF TRANSPORTATION  
STATE HIGHWAY ADMINISTRATION  
DATA SERVICES DIVISION

2021 HIGHWAY LOCATION REFERENCE

COUNTY: BALTIMORE  
DISTRICT: 4  
DATE: 1/19/2023  
VERSION:1.0

ROUTE NUMBER: MD 43  
DIRECTION: EAST (INVENTORY)

ROAD NAME	FUNCTIONAL CLASS	STATE SYSTEM	NHS	MAINTENANCE	MILEPOINT	MILEPOINT DESCRIPTION	MEDIAN TYPE	MARKED LANES	AADT
WHITE MARSH BLVD	U -Principal Arterial – Other Freew	STATE SECONDARY	NHS	State Highway Agency	004.115	STRUCTURE B-X670001	CURBED	6	44,520
					004.120	RP 95 RAMP 5 FR RAMP 8 (IS 95 SB) TO MD 43 EB			
					004.130	RP 95 RAMP 7 FR RAMP 2 (MD 43 WB) TO IS 95 SB			
					004.170	IS 95 J F K MEMORIAL HWY (SB/L)			
					004.180	IS 95 ES IS 95 SB EXPRESS TOLL LANE			
					004.180	RP 95 RAMP 14 MD 43 EB TO RP 13 (95 SB ETL)			
					004.190	RP 95 RAMP 13 FR MD 43 TO IS 95 SB ETL			53,222
					004.195	EXIT #67 (IS 95)			
					004.199	RP 95 RAMP 9 FR IS 95 NB ETL TO MD 43			
					004.209	IS 95 EN IS 95 NB EXPRESS TOLL LANE			
					004.220	IS 95 J F K MEMORIAL HWY			
					004.275	RP 95 RAMP 3 FR RAMP 6 (MD 43 EB) TO IS 95 NB			
					004.285	RP 95 RAMP 1 FR RAMP 4 (IS 95 NB) TO MD 43 WB			
					004.340		POSITIVE BARRIER		
					004.385			4	
					004.515		CURBED		
					004.525	RP 95 RAMP 4 FR IS 95 NB TO MD 43 EB	UNPROTECTED		
					004.683	XO 102 CROSSOVER	POSITIVE BARRIER		
					004.760	MD 7 PHILADELPHIA RD			
					004.780	RP 43 RAMP 3 FR MD 43 EB TO MD 7J (TO MD 7)			
					004.810		UNPROTECTED		
					004.967		POSITIVE BARRIER		
					005.045	STRUCTURE 030217031			
					005.124	STRUCTURE 030216031			
					005.145	US 40 PULASKI HWY (WB/L)			
					005.150	STRUCTURE 030216031			21,740
					005.156	US 40 PULASKI HWY			
					005.180		CURBED		
					005.261	RP 40 RAMP 8 FR MD 43 EB TO RAMP 1 (TO US 40)			
					005.276	RP 40 RAMP 1 FR MD 43 WB TO US 40 WB			

MARYLAND DEPARTMENT OF TRANSPORTATION  
STATE HIGHWAY ADMINISTRATION  
DATA SERVICES DIVISION

2021 HIGHWAY LOCATION REFERENCE

COUNTY: BALTIMORE  
DISTRICT: 4  
DATE: 1/19/2023  
VERSION:1.0

ROUTE NUMBER: MD 43  
DIRECTION: EAST (INVENTORY)

ROAD NAME	FUNCTIONAL CLASS	STATE SYSTEM	NHS	MAINTENANCE	MILEPOINT	MILEPOINT DESCRIPTION	MEDIAN TYPE	MARKED LANES	AADT		
WHITE MARSH BLVD	U -Principal Arterial – Other Freew	STATE SECONDARY	NHS	State Highway Agency	005.281	RP 40	RAMP 9 FR US 40 WB TO MD 43 WB	CURBED	4	21,740	
					005.305	RP 40	RAMP 7 FR RAMP 9 (FR US 40) TO MD 43 EB				
					005.322		STRUCTURE 030371001				
					006.077		STRUCTURE 030372001				
					006.089	CO 4182	BIRD RIVER RD				
					006.541	CO 8366	CAMPBELL BLVD				
					006.541	CO 8925	CAMPBELL BLVD (SB/L)				
					006.725		STRUCTURE 030373001				
					006.925	CO 8823	GREENLEIGH AVE (WB/L)				
					006.933	CO 8823	GREENLEIGH AVE				
					007.099		STRUCTURE 030375001				
					007.334	CO 8700	CROSSROADS CIR				
					007.697	XO 110	CROSSOVER				
					008.254	CO 8656	BENGIES CT				
					008.462		STRUCTURE 030374001				
					008.530						3
					008.643	MD 150	EASTERN BLVD (WB/L)				
008.647	MD 150	EASTERN BLVD									

ROUTE NUMBER: MD 45  
DIRECTION: NORTH (INVENTORY)

ROAD NAME	FUNCTIONAL CLASS	STATE SYSTEM	NHS	MAINTENANCE	MILEPOINT	MILEPOINT DESCRIPTION	MEDIAN TYPE	MARKED LANES	AADT		
YORK RD	U -Principal Arterial – Other	STATE SECONDARY	NHS	State Highway Agency	000.000	BALTO CITY LINE	CENTER TLA (UNDIV)	4	21,572		
					000.000	MD 45				YORK RD	
					000.170	CO 1311				WINDWOOD RD	
					000.220	CO 1302				OVERBROOK RD	NONE
					000.240	CO 1317				OVERBROOK RD	
					000.280	CO 1313				ANNESLIE RD	
					000.290	CO 1316				HOPKINS RD	

MARYLAND DEPARTMENT OF TRANSPORTATION  
STATE HIGHWAY ADMINISTRATION  
DATA SERVICES DIVISION

2021 HIGHWAY LOCATION REFERENCE

COUNTY: BALTIMORE  
DISTRICT: 4  
DATE: 1/19/2023  
VERSION:1.0

ROUTE NUMBER: MD 45  
DIRECTION: NORTH (INVENTORY)

ROAD NAME	FUNCTIONAL CLASS	STATE SYSTEM	NHS	MAINTENANCE	MILEPOINT	MILEPOINT DESCRIPTION	MEDIAN TYPE	MARKED LANES	AADT
YORK RD	U -Principal Arterial - Other	STATE SECONDARY	NHS	State Highway Agency	000.340	CO 1314 DUNKIRK RD	NONE	4	21,572
					000.400	CO 1315 MURDOCK RD			
					000.450	CO 1300 REGESTER AVE			
					000.520	CO 1318 DUMBARTON RD			
					000.550	CO 1260 STONELEIGH RD			
					000.640	CO 1259 CHUMLEIGH RD			
					000.705		PAINTED (UNDIV)		
					000.760	CO 1258 HATHERLEIGH RD	CENTER TLA (UNDIV)		
					000.850	CO 1200 STEVENSON LA	NONE		29,180
					000.885		PAINTED (UNDIV)		
					000.910	CO 1241 SUSSEX RD			
					000.960	CO 1242 WILTON RD	NONE		
					001.000	CO 1255 LA PAIX LA			
					001.030	CO 1243 YARMOUTH RD			
					001.060	CO 1254 YORKLEIGH RD			
					001.100	CO 1248 WORCESTER RD			
					001.150	OP 569 ENT TO MULTI MEDICAL CARE			
					001.290	CO 1253 CROSS CAMPUS DR			
					001.290	CO 1252 TERRACE DALE			
					001.300		PAINTED (UNDIV)		
					001.370	CO 1251 HILLSIDE AVE	NONE		
					001.410	SR 24 STEPHENS AVE			
					001.500	CO 1213 AIGBURTH RD			
					001.590	SR 25 NEWELL AVE			
					001.660	CO 1207 BURKE AVE	CURBED		16,214
					001.730	CO 8828 LINDEN PL	NONE		
					001.751			3	
					001.820	CO 1190 WILLOW AVE			
					001.857	CO 8861 TOWSONTOWN BLVD E (EB/L)			
					001.860			2	

MARYLAND DEPARTMENT OF TRANSPORTATION  
STATE HIGHWAY ADMINISTRATION  
DATA SERVICES DIVISION

2021 HIGHWAY LOCATION REFERENCE

COUNTY: BALTIMORE  
DISTRICT: 4  
DATE: 1/19/2023  
VERSION:1.0

ROUTE NUMBER: MD 45

DIRECTION: NORTH (INVENTORY)

ROAD NAME	FUNCTIONAL CLASS	STATE SYSTEM	NHS	MAINTENANCE	MILEPOINT	MILEPOINT DESCRIPTION	MEDIAN TYPE	MARKED LANES	AADT
YORK RD	U -Principal Arterial – Other	STATE SECONDARY	NHS	State Highway Agency	001.864 CO 8861	TOWSONTOWN BLVD E	NONE	2	16,214
					001.864 CO 1354	TOWSONTOWN BLVD W			
					001.940 CO 8673	CHESAPEAKE AVE E			
					001.940 CO 1179	CHESAPEAKE AVE W			
					001.980			3	
					002.020 CO 1166	PENNSYLVANIA AVE E			
					002.020 CO 8837	PENNSYLVANIA AVE W			
					002.035		PAINTED (UNDIV)		
					002.056		CURBED		
					002.070 CO 1196	SHEALEY AVE			
					002.110 XO 516	CROSSOVER	ROUNDBOUT	4	
					002.124 CO 8762	JOPPA RD E (EB/L)			
					002.135			3	
					002.136 CO 8762	JOPPA RD E			
					002.146 MD 146	DULANEY VALLEY RD			
					002.152 MD 146	DULANEY VALLEY RD (SB/L)			4
	U -Minor Arterial				002.170		CURBED	2	
					002.185		CENTER TLA (UNDIV)		
					002.210 CO 1165	OLYMPIC PL	NONE		
					002.240			3	
					002.250		CENTER TLA (UNDIV)		
					002.300 CO 1172	WASHINGTON AVE	NONE		
					002.437			4	
					002.470 CO 1163	LAMBOURNE RD			
					002.530 CO 1162	DUNVALE RD			
					002.583 CO 1153	BOSLEY AVE (NB/L)			
	U -Principal Arterial – Other		NHS		002.590 CO 1153	BOSLEY AVE			
					002.621		CENTER TLA (UNDIV)	3	
					002.739			4	
					002.818 CO 1164		CURBED		



MARYLAND DEPARTMENT OF TRANSPORTATION  
STATE HIGHWAY ADMINISTRATION  
DATA SERVICES DIVISION

2021 HIGHWAY LOCATION REFERENCE

COUNTY: BALTIMORE  
DISTRICT: 4  
DATE: 1/19/2023  
VERSION:1.0

ROUTE NUMBER: MD 45  
DIRECTION: NORTH (INVENTORY)

ROAD NAME	FUNCTIONAL CLASS	STATE SYSTEM	NHS	MAINTENANCE	MILEPOINT	MILEPOINT DESCRIPTION	MEDIAN TYPE	MARKED LANES	AADT
YORK RD	U -Principal Arterial - Other	STATE SECONDARY	NHS	State Highway Agency	002.820		CURBED	4	37,110
					002.824	XO 35 CROSSOVER			
					002.824	CO 1164 FAIRMOUNT AVE			
					002.890	CO 1154 RADCLIFFE RD			
					002.930	RP 695 RAMP 4 FR MD 45 NB TO IS 695 EB			
					002.990	RP 695 RAMP 3 FR IS 695 EB TO MD 45 NB			
					003.070	MD 45 A WEST RD			
					003.107	STRUCTURE 030161001			
					003.125	IS 695 BALTO BELTWAY (INNER LOOP)			
					003.130	EXIT #26			36,110
					003.136	IS 695 BALTO BELTWAY (OUTER LOOP)			
					003.150	RP 695 RAMP 1 FR MD 45 NB TO RAMP 8(TO IS695WB)			
					003.180	RP 695 RAMP 1 FR MD 45 NB TO RAMP 8(TO IS695WB)			
					003.215	RP 695 RAMP 9 FR RAMP 2 (FR IS695) TO MD 45 SB			
					003.280	RP 695 RAMP 2 FR IS 695 WB TO MD 45 NB			
					003.310	CO 1035 CAVAN DR	CENTER TLA (UNDIV)		
					003.380	CO 1048 OTHORIDGE RD			
					003.410	CO 1034 GREENRIDGE RD	NONE		
					003.450		CENTER TLA (UNDIV)		
					003.570	CO 1042 WESTBURY RD			
					003.670	MD 131 SEMINARY AVE	NONE		30,412
					003.670	CO 995 SEMINARY AVE E			
					003.710	CO 978 THORNHILL RD	CENTER TLA (UNDIV)		
					003.800	CO 976 CROFTLEY RD			
					003.920	CO 1054 BELLONA AVE	NONE		
					003.920	CO 868 MARGATE RD			
					003.930		CENTER TLA (UNDIV)		
					004.060	CO 970 HADDINGTON RD			
					004.150	OP 287 HOWARD DR			
					004.400	CO 866 RIDGELY RD E	NONE		

MARYLAND DEPARTMENT OF TRANSPORTATION  
STATE HIGHWAY ADMINISTRATION  
DATA SERVICES DIVISION

2021 HIGHWAY LOCATION REFERENCE

COUNTY: BALTIMORE  
DISTRICT: 4  
DATE: 1/19/2023  
VERSION:1.0

ROUTE NUMBER: MD 45

DIRECTION: NORTH (INVENTORY)

ROAD NAME	FUNCTIONAL CLASS	STATE SYSTEM	NHS	MAINTENANCE	MILEPOINT	MILEPOINT DESCRIPTION	MEDIAN TYPE	MARKED LANES	AADT
YORK RD	U -Principal Arterial - Other	STATE SECONDARY	NHS	State Highway Agency	004.400 CO 8860	RIDGELY RD W	NONE	4	30,412
					004.440		CENTER TLA (UNDIV)		
					004.560 CO 932	NORTHAMPTON RD			
					004.630 CO 928	AYLESBURY RD E			
					004.630 CO 8721	AYLESBURY RD W			
					004.740 CO 920	GORSUCH RD			
					004.780 CO 934	FOX TAIL RD			
					004.830 CO 924	EVANS AVE			
					004.850 CO 936	CROWTHER AVE			
					004.890 CO 923	BELFAST RD			
					004.960 CO 922	NORTHWOOD DR			
					005.030 CO 921	OAKWAY RD			
					005.100 CO 917	CINDER RD			
					005.160 CO 810	TIMONIUM RD E	NONE		
					005.160 CO 798	TIMONIUM RD W			
					005.210		PAINTED (UNDIV)		
					005.240 CO 892	GERARD AVE	CENTER TLA (UNDIV)		
					005.490 CO 883	GREENMEADOW DR			
					005.570 CO 891	ROUNDRIDGE RD			
					005.640 CO 809	YORK RD SERVICE RD	NONE		
					005.715		CENTER TLA (UNDIV)		
					005.790 CO 7320	HIGHVIEW ST			
					005.800 CO 809	YORK RD SERVICE RD			
					005.850 CO 808	THELMA ST			
					005.900 CO 807	ROSE ST			
					005.950 CO 806	LINCOLN ST			
					005.990 CO 805	TALBOTT AVE			
					006.000 CO 804	WASHINGTON ST			
					006.060 CO 803	MAIN BLVD E			
					006.060 CO 8859	MAIN BLVD W			

MARYLAND DEPARTMENT OF TRANSPORTATION  
STATE HIGHWAY ADMINISTRATION  
DATA SERVICES DIVISION

2021 HIGHWAY LOCATION REFERENCE

COUNTY: BALTIMORE  
DISTRICT: 4  
DATE: 1/19/2023  
VERSION:1.0

ROUTE NUMBER: MD 45  
DIRECTION: NORTH (INVENTORY)

ROAD NAME	FUNCTIONAL CLASS	STATE SYSTEM	NHS	MAINTENANCE	MILEPOINT	MILEPOINT DESCRIPTION	MEDIAN TYPE	MARKED LANES	AADT
YORK RD	U -Principal Arterial - Other	STATE SECONDARY	NHS	State Highway Agency	006.110	CO 802 HARDING ST	CENTER TLA (UNDIV)	4	30,412
					006.140	CO 801 DENEISON ST			
					006.160	CO 800 ROOSEVELT ST			
					006.190		CURBED		
					006.274	CO 768 PADONIA RD E			
					006.280				21,804
					006.330	CO 776 OLD PADONIA RD			
					006.330	CO 778 PARKS AVE			
					006.380		CENTER TLA (UNDIV)		
					006.440	CO 779 GIBBONS BLVD			
					006.610	CO 785 GALLOWAY AVE	NONE		
					006.680		CENTER TLA (UNDIV)		
					006.760	CO 786 ALMS HOUSE DR	NONE		
					006.790	CO 799 CHURCH LA			
					006.790	CO 415 CRANBROOK RD			
					006.838		CENTER TLA (UNDIV)		
					006.990	CO 787 HALESWORTH RD			
					007.040	CO 797 INDUSTRY LA	NONE		
					007.110		CENTER TLA (UNDIV)		
					007.410	CO 421 SCOTT ADAM RD	NONE		
					007.470		CENTER TLA (UNDIV)		
					007.490	CO 6320 RECYCLE WAY			
					007.500	STRUCTURE 030362001			
					007.520	ATR STATION #0013 (CABINET SB/L)			
					007.660	CO 360 WARREN RD	NONE		27,300
					007.660	CO 8889 WARREN RD W			
					007.760		CENTER TLA (UNDIV)		
					007.770	CO 376 BOSLEY AVE			
					007.890	CO 373 MATTHEWS AVE			
					007.970	CO 372 HILLSIDE AVE			

MARYLAND DEPARTMENT OF TRANSPORTATION  
STATE HIGHWAY ADMINISTRATION  
DATA SERVICES DIVISION

2021 HIGHWAY LOCATION REFERENCE

COUNTY: BALTIMORE  
DISTRICT: 4  
DATE: 1/19/2023  
VERSION:1.0

ROUTE NUMBER: MD 45

DIRECTION: NORTH (INVENTORY)

ROAD NAME	FUNCTIONAL CLASS	STATE SYSTEM	NHS	MAINTENANCE	MILEPOINT	MILEPOINT DESCRIPTION	MEDIAN TYPE	MARKED LANES	AADT
YORK RD	U -Principal Arterial - Other	STATE SECONDARY	NHS	State Highway Agency	008.080 CO 371	MCCANN AVE	CENTER TLA (UNDIV)	4	27,300
					008.140 MD 45 B	COCKEYSVILLE RD	NONE		
					008.145		CENTER TLA (UNDIV)		
					008.230 MD 45 D	SHERWOOD RD			
					008.320 MD 45 C	RAILROAD AVE			
					008.424	STRUCTURE 030043001			
					008.500 MD 45 E	BEAVER RUN LA			
					008.750 CO 425	WIGHT AVE	CURBED		
					008.890 MD 145	ASHLAND RD	NONE		25,253
					008.940		CENTER TLA (UNDIV)		
					009.030 CO 428	SCHILLING RD			
					009.171		NONE	3	
	U -Minor Arterial				009.210 CO 438	SHAWAN RD	PAINTED (UNDIV)		18,930
					009.290		NONE	2	
					009.550 CO 429	MCCORMICK RD	PAINTED (UNDIV)		
					009.625	STRUCTURE 030042001	NONE		
					009.690 CO 201	THORNTON MILL RD	PAINTED (UNDIV)		
					009.755		CURBED		
					009.854		PAINTED (UNDIV)		
					010.400 CO 8806	HORSE TRAIL LA	NONE		
					010.445			3	
					010.460		PAINTED (UNDIV)		
					010.540 CO 8268	FILA WAY	NONE		
					010.540 CO 241	PHOENIX RD			
					010.590		PAINTED (UNDIV)		
					010.705 CO 6778	LOVETON FARMS RD	NONE		
					010.705 CO 8267	SPARKS VALLEY RD (NB/L)			
					010.710			4	
					010.714 CO 8267	SPARKS VALLEY RD			
					010.750		CENTER TLA (UNDIV)		

MARYLAND DEPARTMENT OF TRANSPORTATION  
STATE HIGHWAY ADMINISTRATION  
DATA SERVICES DIVISION

2021 HIGHWAY LOCATION REFERENCE

COUNTY: BALTIMORE  
DISTRICT: 4  
DATE: 1/19/2023  
VERSION:1.0

ROUTE NUMBER: MD 45  
DIRECTION: NORTH (INVENTORY)

ROAD NAME	FUNCTIONAL CLASS	STATE SYSTEM	NHS	MAINTENANCE	MILEPOINT	MILEPOINT DESCRIPTION	MEDIAN TYPE	MARKED LANES	AADT
YORK RD	U -Minor Arterial	STATE SECONDARY		State Highway Agency	010.885 CO 6411	LOVETON CIR	NONE	4	18,930
					010.890		CENTER TLA (UNDIV)		
					010.985			3	
					011.175 CO 6411	LOVETON CIR (EB/L)	NONE		
					011.175 CO 6778	LOVETON FARMS RD (WB/L)			
					011.184 CO 6411	LOVETON CIR			
					011.184 CO 6778	LOVETON FARMS RD			
					011.218		CENTER TLA (UNDIV)		
					011.595 CO 7352	RIDGEBROOK RD (EB/L)	NONE		
					011.605 CO 7352	RIDGEBROOK RD			
					011.640			2	
					011.870 CO 8091	SAGEWOOD CT			
					011.910 CO 208	QUAKER BOTTOM RD E			
					012.040 CO 7286	STODDARD CT			
	U -Major Collector				012.350 CO 239	SPARKS RD			
					012.402	STRUCTURE 030041001			
	R -Major Collector				012.550 CO 214	LOWER GLENCOE RD			
					012.720 CO 197	BELFAST RD			6,681
					013.160 CO 215	WALTERS LA			
					013.540 CO 7474	WILLIAM CT			
					013.700 CO 7472	ELIZABETH CT			
					014.040 CO 212	ENSOR MILL RD			
					014.040 CO 213	UPPER GLENCOE RD			
					014.240 OP 6746	NO NAME			
					014.300 CO 219	COLD BOTTOM RD			
					014.300 OP 6747	NO NAME			
					014.400 CO 218	INDIAN SPRING CT			
					014.428 CO 8542	BUEDEL CT			
					014.720 CO 216	CORBETT RD			
					014.720 CO 217	PINEY HILL RD			

MARYLAND DEPARTMENT OF TRANSPORTATION  
STATE HIGHWAY ADMINISTRATION  
DATA SERVICES DIVISION

2021 HIGHWAY LOCATION REFERENCE

COUNTY: BALTIMORE  
DISTRICT: 4  
DATE: 1/19/2023  
VERSION:1.0

ROUTE NUMBER: MD 45

DIRECTION: NORTH (INVENTORY)

ROAD NAME	FUNCTIONAL CLASS	STATE SYSTEM	NHS	MAINTENANCE	MILEPOINT	MILEPOINT DESCRIPTION	MEDIAN TYPE	MARKED LANES	AADT
YORK RD	R -Major Collector	STATE SECONDARY		State Highway Agency	014.780		PAINTED (UNDIV)	2	6,681
					014.820	CO 137 PINEY HILL RD			
					015.790	CO 7501 GRACE RIDGE CT	NONE		
					016.000	CO 142 EVERETT RD			
					016.070		PAINTED (UNDIV)		
	R -Minor Arterial				016.100	MD 138 MONKTON RD	NONE		
					016.120		CENTER TLA (UNDIV)		
	R -Major Collector				016.200	MD 137 MT CARMEL RD	NONE		5,045
					016.270	CO 486 GIFFORD RD			
					016.710		PAINTED (UNDIV)		
					017.050	CO 6122 BUNKER HILL RD	NONE		
					017.945		STRUCTURE 030048001		
					018.370	CO 8635 CASCADE VIEW CT			
					018.375	CO 8951 MONTCLAIR CT			
					018.500	CO 6147 RAVEN ROCK CT			
					018.600	CO 88 WISEBURG RD			
					018.790	CO 7277 COACHMAN WAY			
					018.930	CO 70 MIDDLETOWN RD			
					019.790	CO 8012 FREDERICK RD			
					019.828		STRUCTURE 030047001		
					019.900		STRUCTURE 030046001		
					020.040	CO 81 MILLER RD			
					020.043		STRUCTURE 030301001		
					020.110	CO 8013 YORK RD			
					020.460	CO 71 DAIRY RD			
					020.460	CO 82 STABLERSVILLE RD			
					020.610	CO 8830 CALDER CASTLE CT			
					020.830	OP 6482 HAPPY LA			
					020.960	RP 83 RAMP 6 FR IS 83 EB TO MD 45 SB			
					020.960	CO 83 STABLERS CHURCH RD			

MARYLAND DEPARTMENT OF TRANSPORTATION  
STATE HIGHWAY ADMINISTRATION  
DATA SERVICES DIVISION

2021 HIGHWAY LOCATION REFERENCE

COUNTY: BALTIMORE  
DISTRICT: 4  
DATE: 1/19/2023  
VERSION:1.0

ROUTE NUMBER: MD 45  
DIRECTION: NORTH (INVENTORY)

ROAD NAME	FUNCTIONAL CLASS	STATE SYSTEM	NHS	MAINTENANCE	MILEPOINT	MILEPOINT DESCRIPTION	MEDIAN TYPE	MARKED LANES	AADT
YORK RD	R -Major Collector	STATE SECONDARY		State Highway Agency	021.040 RP 83	RAMP 4 FR MD 45 NB TO IS 83 EB	NONE	2	5,045
					021.092	STRUCTURE 030210001			
					021.105 IS 83	HARRISBURG EXPWY			
					021.120	EXIT #33			3,000
					021.138 IS 83	HARRISBURG EXPWY (SB/L)			
					021.235 RP 83	RAMP 1 FR MD 45 NB TO RAMP 8 (TO IS 83)	PAINTED (UNDIV)		
					021.321 RP 83	RAMP 8 FR MD 45 SB TO IS 83 WB	NONE		
					021.360 RP 83	RAMP 2 FR IS 83 WB TO MD 45 NB	PAINTED (UNDIV)		
					021.360 CO 64	STABLERS CHURCH RD			
	R -Minor Arterial				022.310 CO 66	KAUFFMAN RD	NONE		
					022.690 CO 7444	WINDTREE VALLEY RD			
					023.020 CO 7685	BENS CT			
					023.090 CO 84	DOWNES RD			
					023.300 CO 60	BENTLEY RD			
					023.640 CO 59	BEE TREE RD			
					023.770 CO 58	OLD SAMPSON RD			
					023.910 CO 7443	BEE TREE MILL CT			
					024.535			3	
					024.579		CURBED		
					024.580 MD 439	OLD YORK RD			9,955
					024.585 MD 439	OLD YORK RD (WB/L)			
					024.624			4	
					024.726		NONE	2	
					024.970 CO 57	TURNER CROSSING RD			
					025.070 CO 6288	OLD YORK RD			
					025.420 CO 56	OLD HARRIS MILL RD			
					025.580 CO 6289	OLD FREELAND RD			
					025.600 CO 44	FREELAND RD			
					025.830	PENNSYLVANIA ST/L			

MARYLAND DEPARTMENT OF TRANSPORTATION  
STATE HIGHWAY ADMINISTRATION  
DATA SERVICES DIVISION

2021 HIGHWAY LOCATION REFERENCE

COUNTY: BALTIMORE  
DISTRICT: 4  
DATE: 1/19/2023  
VERSION:1.0

ROUTE NUMBER: MD 45 A  
DIRECTION: SOUTH (INVENTORY)

ROAD NAME	FUNCTIONAL CLASS	STATE SYSTEM	NHS	MAINTENANCE	MILEPOINT	MILEPOINT DESCRIPTION	MEDIAN TYPE	MARKED LANES	AADT		
WEST RD	U -Major Collector	STATE SECONDARY		State Highway Agency	000.000	MD 45	YORK RD	NONE	2	20,983	
					000.009	MD 45	YORK RD (SB/L)				
					000.060						3
					000.102	RP 695	RAMP 5 FR MD 45A TO IS 695 EB				
					000.110		EXIT #26				
					000.110	RP 695	RAMP 6 FR IS 695 EB TO MD 45A				
					000.110	CO 1149	WEST RD				

ROUTE NUMBER: MD 45 B  
DIRECTION: EAST (INVENTORY)

ROAD NAME	FUNCTIONAL CLASS	STATE SYSTEM	NHS	MAINTENANCE	MILEPOINT	MILEPOINT DESCRIPTION	MEDIAN TYPE	MARKED LANES	AADT	
COCKEYSVILLE RD	U -Minor Collector	STATE SECONDARY		State Highway Agency	000.550	CO 422	COCKEYSVILLE RD	NONE	2	3,344
					000.600	MD 45	YORK RD			

ROUTE NUMBER: MD 45 C  
DIRECTION: NORTH (INVENTORY)

ROAD NAME	FUNCTIONAL CLASS	STATE SYSTEM	NHS	MAINTENANCE	MILEPOINT	MILEPOINT DESCRIPTION	MEDIAN TYPE	MARKED LANES	AADT	
RAILROAD AVE	U -Local	STATE SECONDARY		State Highway Agency	000.130	CO 424	RAILROAD AVE	NONE	2	0
					000.160	MD 45	YORK RD			

ROUTE NUMBER: MD 45 D  
DIRECTION: WEST (INVENTORY)

ROAD NAME	FUNCTIONAL CLASS	STATE SYSTEM	NHS	MAINTENANCE	MILEPOINT	MILEPOINT DESCRIPTION	MEDIAN TYPE	MARKED LANES	AADT	
SHERWOOD RD	U -Minor Collector	STATE SECONDARY		State Highway Agency	001.680	CO 365	CEDAR KNOLL RD	NONE	2	2,041
					001.680	CO 364	SHERWOOD RD			
					001.730	MD 45	YORK RD			



MARYLAND DEPARTMENT OF TRANSPORTATION  
STATE HIGHWAY ADMINISTRATION  
DATA SERVICES DIVISION

2021 HIGHWAY LOCATION REFERENCE

COUNTY: BALTIMORE  
DISTRICT: 4  
DATE: 1/19/2023  
VERSION:1.0

ROUTE NUMBER: MD 45 E  
DIRECTION: EAST (INVENTORY)

ROAD NAME	FUNCTIONAL CLASS	STATE SYSTEM	NHS	MAINTENANCE	MILEPOINT	MILEPOINT DESCRIPTION	MEDIAN TYPE	MARKED LANES	AADT
BEAVER RUN LA	U -Local	STATE SECONDARY		State Highway Agency	000.000	MD 45 YORK RD	NONE	2	0
					000.030	OP 31 BEAVER RUN LA			

ROUTE NUMBER: MD 88  
DIRECTION: EAST (INVENTORY)

ROAD NAME	FUNCTIONAL CLASS	STATE SYSTEM	NHS	MAINTENANCE	MILEPOINT	MILEPOINT DESCRIPTION	MEDIAN TYPE	MARKED LANES	AADT
BLACKROCK RD	R -Major Collector	STATE SECONDARY		State Highway Agency	000.000	MD 88 BLACKROCK RD	NONE	2	4,554
					000.000	CARROLL CO/L			
					001.130	CO 160 GRACE RD			
					001.560	CO 159 PLEASANT MEADOW RD			
					002.140	CO 162 TRENTON RD			
					002.650	CO 164 RIDGE RD			
					003.520	CO 158 MT ZION RD			
					003.560	CO 157 MT ZION RD			
					004.650	CO 165 MILLENDER MILL RD			
					004.920	CO 153 BENSON MILL RD			
					006.902	STRUCTURE 030045001			
					006.950	MD 25 FALLS RD			

ROUTE NUMBER: MD 91  
DIRECTION: NORTH (INVENTORY)

ROAD NAME	FUNCTIONAL CLASS	STATE SYSTEM	NHS	MAINTENANCE	MILEPOINT	MILEPOINT DESCRIPTION	MEDIAN TYPE	MARKED LANES	AADT
EMORY RD	R -Major Collector	STATE SECONDARY		State Highway Agency	000.000	CARROLL CO/L	NONE	2	5,020
					000.000	MD 91 EMORY RD			
					000.950	CO 6617 PARRISH RD			
	U -Major Collector				001.300	CO 185 EASTVIEW DR			
					001.420	CO 176 EMORY RD			
				001.420	MD 30 HANOVER PIKE				

MARYLAND DEPARTMENT OF TRANSPORTATION  
STATE HIGHWAY ADMINISTRATION  
DATA SERVICES DIVISION

2021 HIGHWAY LOCATION REFERENCE

COUNTY: BALTIMORE  
DISTRICT: 4  
DATE: 1/19/2023  
VERSION:1.0

ROUTE NUMBER: MD 122  
DIRECTION: EAST (INVENTORY)

ROAD NAME	FUNCTIONAL CLASS	STATE SYSTEM	NHS	MAINTENANCE	MILEPOINT	MILEPOINT DESCRIPTION	MEDIAN TYPE	MARKED LANES	AADT
SECURITY BLVD	U -Minor Arterial	STATE SECONDARY		State Highway Agency	000.000	CO 2400 SECURITY BLVD	CURBED	4	41,950
					000.003	CO 8890 ROLLING RD N			
					000.020			5	
					000.150	CO 6382 LORD BALTIMORE DR		6	
					000.270	CO 2398 BELMONT AVE			
					000.290			5	
					000.410			4	
					000.430	RP 695 RAMP 6 FR MD 122 EB TO IS 695 SB			
					000.470	RP 695 RAMP 5 FR RAMP 8 (FR IS695) TO MD 122 EB			
					000.550	RP 695 RAMP 7 FR MD 122 WB TO RAMP 6 (TO IS695)			
					000.570	IS 695 BALTO BELTWAY (OUTER LOOP)			
					000.580	EXIT #17			30,723
					000.590	IS 695 BALTO BELTWAY (INNER LOOP)			
					000.609	STRUCTURE 030135001			
					000.610	RP 695 RAMP 1 FR RAMP 4 (FR IS695) TO MD 122 WB			
					000.670	RP 695 RAMP 3 FR MD 122 EB TO RAMP 2 (TO IS695)			
					000.700	RP 695 RAMP 4 FR IS 695 NB TO MD 122 EB		5	
					000.790	CO 2405 WHITEHEAD CT		6	
					000.790	CO 2404 WHITEHEAD RD			
					001.084	STRUCTURE 030343001			
					001.090	STRUCTURE 030343001		5	
					001.095	CO 2501 WOODLAWN DR			
					001.100			4	
					001.156			5	
					001.220	GV 33 RAMP			
					001.260	GV 86 ROBERT MYERS BLVD			
					001.285	GV 32 RAMP			
					001.385	CO 2475 GWYNN OAK AVE			
					001.465		PAINTED (UNDIV)		
					001.485		CURBED		

MARYLAND DEPARTMENT OF TRANSPORTATION  
STATE HIGHWAY ADMINISTRATION  
DATA SERVICES DIVISION

2021 HIGHWAY LOCATION REFERENCE

COUNTY: BALTIMORE  
DISTRICT: 4  
DATE: 1/19/2023  
VERSION:1.0

ROUTE NUMBER: MD 122  
DIRECTION: EAST (INVENTORY)

ROAD NAME	FUNCTIONAL CLASS	STATE SYSTEM	NHS	MAINTENANCE	MILEPOINT	MILEPOINT DESCRIPTION	MEDIAN TYPE	MARKED LANES	AADT				
SECURITY BLVD	U -Minor Arterial	STATE SECONDARY		State Highway Agency	001.590	GV 86	ROBERT MYERS BLVD	CURBED	5	30,723			
					001.630						6		
					001.677					UNPROTECTED			
					002.000					CURBED			
					002.070	CO 2454				COLONIAL RD			
					002.070	CO 2452				KERNAN DR			
					002.154					UNPROTECTED			
					002.420					POSITIVE BARRIER			
					002.430	CO 2456				MT VERNON DR			
					002.440					UNPROTECTED			
					002.457							5	
					002.490					CURBED			
					002.540							4	
					002.590								23,310
					002.600	CO 2621				INGLESIDE AVE			
					002.700							5	
					002.730	RP 70				RAMP 8 FR MD 570 WB TO MD 122 SB			
					002.770	MD 570				NO NAME (WB/L)			
					002.780					EXIT #94		4	19,143
					002.790	MD 570				NO NAME			
002.840	RP 70				RAMP 5 FR MD 122 SB TO MD 570 EB		3						
COOKS LA					002.910	CO 2537	FOREST PARK AVE	NONE	2				
					002.910	RP 70	RAMP 1 FR MD 122 SB TO RP 4 (MD 570 EB)						
					002.940	RP 70	RAMP 4 FR MD 122 NB TO MD 570 EB						
					002.960		BALTO CITY LINE						
					002.960	MU 699	COOKS LA						

MARYLAND DEPARTMENT OF TRANSPORTATION  
STATE HIGHWAY ADMINISTRATION  
DATA SERVICES DIVISION

2021 HIGHWAY LOCATION REFERENCE

COUNTY: BALTIMORE  
DISTRICT: 4  
DATE: 1/19/2023  
VERSION:1.0

ROUTE NUMBER: MD 125  
DIRECTION: EAST (INVENTORY)

ROAD NAME	FUNCTIONAL CLASS	STATE SYSTEM	NHS	MAINTENANCE	MILEPOINT	MILEPOINT DESCRIPTION	MEDIAN TYPE	MARKED LANES	AADT
OLD COURT RD	R -Major Collector	STATE SECONDARY		State Highway Agency	000.000	HOWARD CO/L	NONE	2	5,024
					000.000 MD 125	WOODSTOCK RD			
					000.640 OP 61	NO NAME			
					000.751		PAINTED (UNDIV)		
					000.765		CENTER TLA (UNDIV)		
					000.780 CO 542	DAVIS AVE			
					000.823		PAINTED (UNDIV)		
					001.090 CO 535	HERNWOOD RD	NONE		
					001.290 CO 539	BUNKER HILL RD			
					001.390 CO 537	ST PAUL AVE			
					001.550 CO 538	MELROSE AVE			
	U -Major Collector				002.140 CO 534	GRANITE RD			
					002.725 CO 8310	TALLOW TREE RD			
					002.790 CO 2356	DOGWOOD RD			
					003.291		PAINTED (UNDIV)		
					003.324	STRUCTURE 030066001			
					003.500 CO 1700	OLD COURT RD	NONE		

ROUTE NUMBER: MD 128  
DIRECTION: EAST (INVENTORY)

ROAD NAME	FUNCTIONAL CLASS	STATE SYSTEM	NHS	MAINTENANCE	MILEPOINT	MILEPOINT DESCRIPTION	MEDIAN TYPE	MARKED LANES	AADT
BUTLER RD	U -Minor Arterial	STATE SECONDARY		State Highway Agency	000.000 MD 30	HANOVER PIKE	NONE	3	11,940
					000.000 MD 795	NO NAME			
					000.060			2	
					000.090 CO 468	FIRST AVE			
					000.170 CO 467	SECOND AVE			
					000.220 CO 464	THIRD AVE			
					000.260 CO 463	3RD AVE			
					000.350 CO 7935	GLYNDON MEADOW RD			

MARYLAND DEPARTMENT OF TRANSPORTATION  
STATE HIGHWAY ADMINISTRATION  
DATA SERVICES DIVISION

2021 HIGHWAY LOCATION REFERENCE

COUNTY: BALTIMORE  
DISTRICT: 4  
DATE: 1/19/2023  
VERSION:1.0

ROUTE NUMBER: MD 128  
DIRECTION: EAST (INVENTORY)

ROAD NAME	FUNCTIONAL CLASS	STATE SYSTEM	NHS	MAINTENANCE	MILEPOINT	MILEPOINT DESCRIPTION	MEDIAN TYPE	MARKED LANES	AADT	
BUTLER RD	U -Minor Arterial	STATE SECONDARY		State Highway Agency	000.350	CO 462	SACRED HEART LA	NONE	2	11,940
					000.440	CO 460	WABASH AVE			
					000.450		STRUCTURE 030071001			
					000.530	CO 454	RAILROAD AVE			
					000.566	CO 6885	GLEN MORRIS RD	CENTER TLA (UNDIV)		
					000.700	CO 453	CENTRAL AVE	NONE		
					000.880	CO 451	WAUGH AVE			
					000.900	CO 449	BOWERS LA			
					000.950	CO 448	WORTHINGTON HILL DR			
					001.130			PAINTED (UNDIV)		
	R -Major Collector					001.270	CO 443	WORTHINGTON AVE	NONE	2,020
						002.140	CO 445	LONGNECKER RD		
						003.041		STRUCTURE 030070001		
						003.551	CO 180	PINEY GROVE RD		
						003.576	CO 442	BELMONT RD		
						004.619		STRUCTURE 030069001		
						004.700	CO 189	MANTUA MILL RD		
						005.140	CO 188	DOVER RD		
						005.240	CO 174	DOVER RD		
						005.248		STRUCTURE 030068001		
007.620	MD 25	FALLS RD								

ROUTE NUMBER: MD 129  
DIRECTION: NORTH (INVENTORY)

ROAD NAME	FUNCTIONAL CLASS	STATE SYSTEM	NHS	MAINTENANCE	MILEPOINT	MILEPOINT DESCRIPTION	MEDIAN TYPE	MARKED LANES	AADT	
PARK HEIGHTS AVE	U -Minor Arterial	STATE SECONDARY		State Highway Agency	000.000		BALTO CITY LINE	NONE	3	15,323
					000.000	MD 129	PARK HEIGHTS AVE			
					000.000	CO 1577	SLADE AVE			
					000.090					

MARYLAND DEPARTMENT OF TRANSPORTATION  
STATE HIGHWAY ADMINISTRATION  
DATA SERVICES DIVISION

2021 HIGHWAY LOCATION REFERENCE

COUNTY: BALTIMORE  
DISTRICT: 4  
DATE: 1/19/2023  
VERSION:1.0

ROUTE NUMBER: MD 129

DIRECTION: NORTH (INVENTORY)

ROAD NAME	FUNCTIONAL CLASS	STATE SYSTEM	NHS	MAINTENANCE	MILEPOINT	MILEPOINT DESCRIPTION	MEDIAN TYPE	MARKED LANES	AADT	
PARK HEIGHTS AVE	U -Minor Arterial	STATE SECONDARY		State Highway Agency	000.140	CO 1588	BARTON OAKS RD	NONE	15,323	
					000.230	CO 1587	OVERBROOK RD			
					000.390	CO 1586	FAIRWAY			
					000.485			PAINTED (UNDIV)		
					000.564	CO 1583	RIDGE TERR			
					000.590			CURBED		
					000.670	CO 1700	OLD COURT RD			
					000.678	MD 133	OLD COURT RD (WB/L)			
					000.810	CO 1610	LONG MEADOW RD	NONE		
					000.900	CO 1611	AUTUMN DR			
					000.940			PAINTED (UNDIV)		
					001.050	CO 7812	STARBURST DR	NONE		
					001.080			PAINTED (UNDIV)		
					001.300			CURBED		4
					001.370	MD 129 A	BROOKS ROBINSON DR			
					001.370	RP 695	RAMP 3 FR RAMP 6 (FR IS695) TO MD 129 NB			
					001.397		STRUCTURE 030147001			
					001.410	IS 695	BALTO BELTWAY (INNER LOOP)			6,278
					001.410		EXIT #21			
					001.428	IS 695	BALTO BELTWAY (OUTER LOOP)			
					001.469	RP 695	RAMP 1 FR MD 129 NB TO RAMP 8 (TO IS695)			
					001.570					3
					001.630	CO 1691	HOOKS LA	NONE		2
					001.630	CO 6898	MICHELLE WAY			
					001.650			PAINTED (UNDIV)		
					001.870	OP 95	SHUGER HILL RD	NONE		
					002.150	CO 7018	EVAN WAY			
002.290	OP 6792	LEISURE HILL DR								
002.350	OP 97	STEWART RD								
002.704		STRUCTURE 030073001								

MARYLAND DEPARTMENT OF TRANSPORTATION  
STATE HIGHWAY ADMINISTRATION  
DATA SERVICES DIVISION

2021 HIGHWAY LOCATION REFERENCE

COUNTY: BALTIMORE  
DISTRICT: 4  
DATE: 1/19/2023  
VERSION:1.0

ROUTE NUMBER: MD 129  
DIRECTION: NORTH (INVENTORY)

ROAD NAME	FUNCTIONAL CLASS	STATE SYSTEM	NHS	MAINTENANCE	MILEPOINT	MILEPOINT DESCRIPTION	MEDIAN TYPE	MARKED LANES	AADT	
PARK HEIGHTS AVE	U -Minor Arterial	STATE SECONDARY		State Highway Agency	002.800	ATR STATION # 90 (CABINET ON S/B SIDE)	NONE	2	6,278	
					002.902		PAINTED (UNDIV)			
	U -Major Collector					002.980 MD 130	GREENSPRING VALLEY RD	NONE		853
						002.990		PAINTED (UNDIV)		
						003.690 CO 729	VELVET VALLEY WAY	NONE		
						003.820 CO 735	RAINBOW CT			
						004.010 CO 734	MELISA CT			
						004.390 CO 737	VELVET RIDGE DR			
						004.570 CO 6391	VALLEY HEIGHTS DR			
						004.793	STRUCTURE 030072001			
						004.870 CO 738	LOGAN RD			
						005.000 CO 721	CAVES RD			
						006.150 CO 6794	HUNTING TWEED DR			
						007.110 CO 6137	WALNUT AVE			
						007.380 CO 7476	FOXCREEK CT			
						007.990 CO 446	GARRISON FOREST RD			

ROUTE NUMBER: MD 129 A  
DIRECTION: EAST (INVENTORY)

ROAD NAME	FUNCTIONAL CLASS	STATE SYSTEM	NHS	MAINTENANCE	MILEPOINT	MILEPOINT DESCRIPTION	MEDIAN TYPE	MARKED LANES	AADT
BROOKS ROBINSON DR	U -Local	STATE SECONDARY		State Highway Agency	000.000 MD 129	PARK HEIGHTS AVE	NONE	2	0
					000.000 RP 695	RAMP 3 FR RAMP 6 (FR IS695) TO MD 129 NB			
					000.472 CO 1600	STEVENSON RD			
					000.480 RP 695	RAMP 4 FR STEVENSON RD NB TO IS 695 EB			

ROUTE NUMBER: MD 130  
DIRECTION: EAST (INVENTORY)

ROAD NAME	FUNCTIONAL CLASS	STATE SYSTEM	NHS	MAINTENANCE	MILEPOINT	MILEPOINT DESCRIPTION	MEDIAN TYPE	MARKED LANES	AADT
GREENSPRING VALLEY RD	U -Minor Arterial	STATE SECONDARY		State Highway Agency	000.000 MD 140	REISTERSTOWN RD	NONE	2	9,283

MARYLAND DEPARTMENT OF TRANSPORTATION  
STATE HIGHWAY ADMINISTRATION  
DATA SERVICES DIVISION

2021 HIGHWAY LOCATION REFERENCE

COUNTY: BALTIMORE  
DISTRICT: 4  
DATE: 1/19/2023  
VERSION:1.0

ROUTE NUMBER: MD 130  
DIRECTION: EAST (INVENTORY)

ROAD NAME	FUNCTIONAL CLASS	STATE SYSTEM	NHS	MAINTENANCE	MILEPOINT	MILEPOINT DESCRIPTION	MEDIAN TYPE	MARKED LANES	AADT
GREENSPRING VALLEY RD	U -Minor Arterial	STATE SECONDARY		State Highway Agency	000.050 CO 1675	TURNLEE RD	NONE	2	9,283
					000.310 CO 446	GARRISON FOREST RD			
					000.460 CO 1674	CRADOCK LA			
					000.740 OP 94	CLIFFHOLME RD			
					000.830 CO 1672	MOALES LA			
					000.880 CO 1671	SPRING HILL RD			
					001.020 OP 93	CHATTOLANEE HILL RD			
					001.520 CO 1670	BROOKLAWN RD			
					001.740 MD 129	PARK HEIGHTS AVE			4,660
					002.250 CO 1663	OLD VALLEY RD			
					002.470 CO 1664	VALLEY ACRES RD			
					002.650 CO 1600	STEVENSON RD			
					002.710 CO 6716	CLUB RD			
					002.810 CO 1667	CANDLEWICK RD			
					003.227	STRUCTURE 030074001			
					003.480 OP 6551	NACIREMA LA			
					004.410 CO 722	GREENSPRING AVE			12,483
					004.710 OP 120	NO NAME			
					005.430 OP 6790	TONY DR			
					005.550			3	
					005.561 MD 25	FALLS RD (SB/L)			
					005.570 MD 25	FALLS RD			

ROUTE NUMBER: MD 131  
DIRECTION: EAST (INVENTORY)

ROAD NAME	FUNCTIONAL CLASS	STATE SYSTEM	NHS	MAINTENANCE	MILEPOINT	MILEPOINT DESCRIPTION	MEDIAN TYPE	MARKED LANES	AADT
SEMINARY AVE	U -Minor Arterial	STATE SECONDARY		State Highway Agency	000.000 MD 25	FALLS RD	NONE	2	9,804
					000.230		PAINTED (UNDIV)		
					000.314 CO 770	MAYS CHAPEL RD	NONE		



MARYLAND DEPARTMENT OF TRANSPORTATION  
STATE HIGHWAY ADMINISTRATION  
DATA SERVICES DIVISION

2021 HIGHWAY LOCATION REFERENCE

COUNTY: BALTIMORE  
DISTRICT: 4  
DATE: 1/19/2023  
VERSION:1.0

ROUTE NUMBER: MD 131  
DIRECTION: EAST (INVENTORY)

ROAD NAME	FUNCTIONAL CLASS	STATE SYSTEM	NHS	MAINTENANCE	MILEPOINT	MILEPOINT DESCRIPTION	MEDIAN TYPE	MARKED LANES	AADT
SEMINARY AVE	U -Minor Arterial	STATE SECONDARY		State Highway Agency	000.320		PAINTED (UNDIV)	2	9,804
					000.500	CO 6724 MAYS CHAPEL RD	NONE		
					000.680	CO 7382 HUNTSRING DR			
					000.830	CO 7120 HILL SPRING DR			
					000.920		PAINTED (UNDIV)		
					000.960	CO 1111 TALLY HO RD	NONE		
					001.005	STRUCTURE 030302001			
					001.050	CO 7766 COUNTRYBROOKE WAY	CENTER TLA (UNDIV)		
					001.110	CO 7023 SUMMER FIELDS CT	NONE		
					001.170	CO 7321 MARBLEHEAD RD	CENTER TLA (UNDIV)		
					001.280	CO 1117 THORNTON RD	NONE		
					001.420	CO 6642 WELLINGTON VALLEY WAY			
					001.500	CO 1098 MACER RD			
					001.620	CO 1097 JAMIESON RD			
					001.710	CO 1085 VALLEY FIELD RD			
					001.826	STRUCTURE 030076001			
					001.840	IS 83 HARRISBURG EXPWY (SB/L)			
					001.860	IS 83 HARRISBURG EXPWY			
					002.000	CO 6061 SEMINARY W AVE			
					002.090	CO 1083 SCHOOL LA			
					002.110	CO 1082 GREENSPRING DR			
					002.165	STRUCTURE 030358001			
					002.220	CO 1067 RAILROAD AVE			
					002.220	CO 1068 RIDERWOOD DR			
					002.250	CO 1055 FRONT AVE			
					002.370	CO 6319 BARTS CT			
					002.520	CO 1056 FRANCKE AVE			
					002.660		PAINTED (UNDIV)		
					002.730	CO 1054 BELLONA AVE	NONE		
					002.760		PAINTED (UNDIV)		

MARYLAND DEPARTMENT OF TRANSPORTATION  
STATE HIGHWAY ADMINISTRATION  
DATA SERVICES DIVISION

2021 HIGHWAY LOCATION REFERENCE

COUNTY: BALTIMORE  
DISTRICT: 4  
DATE: 1/19/2023  
VERSION:1.0

ROUTE NUMBER: MD 131  
DIRECTION: EAST (INVENTORY)

ROAD NAME	FUNCTIONAL CLASS	STATE SYSTEM	NHS	MAINTENANCE	MILEPOINT	MILEPOINT DESCRIPTION	MEDIAN TYPE	MARKED LANES	AADT	
SEMINARY AVE	U -Minor Arterial	STATE SECONDARY		State Highway Agency	002.950	CO 1066	NORMAN AVE	NONE	2	9,804
					003.060	CO 995	SEMINARY AVE E			
					003.060	MD 45	YORK RD			

ROUTE NUMBER: MD 133  
DIRECTION: EAST (INVENTORY)

ROAD NAME	FUNCTIONAL CLASS	STATE SYSTEM	NHS	MAINTENANCE	MILEPOINT	MILEPOINT DESCRIPTION	MEDIAN TYPE	MARKED LANES	AADT			
OLD COURT RD	U -Minor Arterial	STATE SECONDARY		State Highway Agency	000.000	CO 1700	OLD COURT RD	CURBED	4	7,365		
					000.000	MD 129	PARK HEIGHTS AVE					
					000.070	CO 1600					3	
					000.110						PAINTED (UNDIV)	2
					000.330	CO 1576	SEVEN MILE LA				NONE	
					000.590	CO 1524	LIGHTFOOT DR					
					000.611						PAINTED (UNDIV)	
					000.885	CO 9082	SHOPO RD				NONE	
					001.450	CO 7585	HAMBELTON CT					
					001.600	CO 8846	PALADIA WAY					
					001.710	CO 1597	BRANCHWOOD CT					
					001.730	CO 1596	EDEN ROC WAY					
					001.880						PAINTED (UNDIV)	
					001.980	CO 722	GREENSPRING AVE				NONE	
					002.001						PAINTED (UNDIV)	
					002.040	CO 1593	SPRINGBRIAR LA					
					002.170	CO 1592	GREENLEA DR				NONE	
					002.460	CO 1591	GRASTY RD					
					002.460	CO 7044	MOORES BRANCH CT					
					002.570	CO 1590	GLENCLIFFE CIR					
					002.820	CO 1589	PARK SCHOOL DR					
					003.193		STRUCTURE 030077001					

MARYLAND DEPARTMENT OF TRANSPORTATION  
STATE HIGHWAY ADMINISTRATION  
DATA SERVICES DIVISION

2021 HIGHWAY LOCATION REFERENCE

COUNTY: BALTIMORE  
DISTRICT: 4  
DATE: 1/19/2023  
VERSION:1.0

ROUTE NUMBER: MD 133  
DIRECTION: EAST (INVENTORY)

ROAD NAME	FUNCTIONAL CLASS	STATE SYSTEM	NHS	MAINTENANCE	MILEPOINT	MILEPOINT DESCRIPTION	MEDIAN TYPE	MARKED LANES	AADT
OLD COURT RD	U -Minor Arterial	STATE SECONDARY		State Highway Agency	003.310 MD 25	FALLS RD	NONE	2	7,365
					003.310 CO 1474	RUXTON RD			

ROUTE NUMBER: MD 134  
DIRECTION: NORTH (INVENTORY)

ROAD NAME	FUNCTIONAL CLASS	STATE SYSTEM	NHS	MAINTENANCE	MILEPOINT	MILEPOINT DESCRIPTION	MEDIAN TYPE	MARKED LANES	AADT
BELLONA AVE	U -Major Collector	STATE SECONDARY		State Highway Agency	000.000 CO 1336	BELLONA AVE	NONE	2	4,981
					000.000 MD 139	CHARLES ST			
					000.008 MD 139	CHARLES ST (SB/L)			
					000.090 CO 1445	MEADOW RD			
					000.110 CO 1441	MURRAY HILL RD			
					000.140 CO 1439	PRATT AVE			
					000.240 OP 286	BETTYBUSH LA			
					000.400 CO 6922	BOWEN MILL RD			
					000.490 CO 1436	BRIGHTSIDE RD			
					001.110 CO 1432	ROLANDVUE RD			
					001.350 CO 1435	DUNLORA RD			
					001.480 CO 1421	MALVERN AVE			
					001.590 CO 1420	RUXTON RD			
					001.630 CO 1142	BELLONA AVE			
					001.630 CO 1474	RUXTON RD			

ROUTE NUMBER: MD 137  
DIRECTION: EAST (INVENTORY)

ROAD NAME	FUNCTIONAL CLASS	STATE SYSTEM	NHS	MAINTENANCE	MILEPOINT	MILEPOINT DESCRIPTION	MEDIAN TYPE	MARKED LANES	AADT
MT CARMEL RD	R -Minor Arterial	STATE SECONDARY		State Highway Agency	000.000 CO 3	GUNPOWDER RD	NONE	2	2,062
					000.000 CO 24	MT CARMEL RD			
					000.750 CO 159	PLEASANT MEADOW RD			
					001.870 MD 25	FALLS RD			

MARYLAND DEPARTMENT OF TRANSPORTATION  
STATE HIGHWAY ADMINISTRATION  
DATA SERVICES DIVISION

2021 HIGHWAY LOCATION REFERENCE

COUNTY: BALTIMORE  
DISTRICT: 4  
DATE: 1/19/2023  
VERSION:1.0

ROUTE NUMBER: MD 137  
DIRECTION: EAST (INVENTORY)

ROAD NAME	FUNCTIONAL CLASS	STATE SYSTEM	NHS	MAINTENANCE	MILEPOINT	MILEPOINT DESCRIPTION	MEDIAN TYPE	MARKED LANES	AADT
MT CARMEL RD	R -Minor Arterial	STATE SECONDARY		State Highway Agency	002.430	CO 6054 HUNTER GREEN RD	NONE	2	5,575
					002.730	OP 6791 JOHN CARROLL LA			
					002.880	CO 123 FORESTON RD			
					003.150	CO 156 BRUEHL RD			
					003.250	CO 155 GORSUCH MILL RD			
					003.510	CO 151 YEOHO RD			
					004.090	CO 221 PRETTYBOY DAM RD			
					004.650	CO 7675 BUSH CABIN CT			
					005.050	CO 149 SINGLETREE LA			
					005.290	CO 147 CEDAR GROVE RD			
					006.000	OP 20 HEREFORD FARMS RD			
					006.200	CO 145 EVNA RD			
					006.630	CO 6243 FLICKERWOOD RD			
					006.630	CO 7875 SUNSWEPT LA			
					007.020	CO 144 MILLER LA			
					007.290	CO 129 MASEMORE RD			
					007.810	RP 83 RAMP 8 FR IS 83 SB TO MD 137 WB			
					007.830	RP 83 RAMP 5 FR RAMP 8 (FR IS 83) TO MD 137			
					007.870	RP 83 RAMP 6 FR MD 137 EB TO IS 83 SB			
					007.890	RP 83 RAMP 7 FR MD 137 TO RAMP 6 (TO IS 83)			
					007.916	STRUCTURE 030050001			
					007.926	IS 83 HARRISBURG EXPWY (SB/L)			
					007.940	EXIT #27			9,455
					007.940	IS 83 HARRISBURG EXPWY			
					007.990	RP 83 RAMP 3 FR MD 137 TO RAMP 2 (TO IS 83)			
					008.010	RP 83 RAMP 2 FR MD 137 WB TO IS 83 NB			
					008.050	MD 889 NO NAME			
					008.050	RP 83 RAMP 1 FR RP 4 (FR IS83 NB) TO MD 137 WB			
					008.060	RP 83 RAMP 4 FR IS 83 NB TO MD 137 EB			
					008.090		CENTER TLA (UNDIV)		

MARYLAND DEPARTMENT OF TRANSPORTATION  
STATE HIGHWAY ADMINISTRATION  
DATA SERVICES DIVISION

2021 HIGHWAY LOCATION REFERENCE

COUNTY: BALTIMORE  
DISTRICT: 4  
DATE: 1/19/2023  
VERSION:1.0

ROUTE NUMBER: MD 137  
DIRECTION: EAST (INVENTORY)

ROAD NAME	FUNCTIONAL CLASS	STATE SYSTEM	NHS	MAINTENANCE	MILEPOINT	MILEPOINT DESCRIPTION	MEDIAN TYPE	MARKED LANES	AADT
MT CARMEL RD	R -Minor Arterial	STATE SECONDARY		State Highway Agency	008.500 MD 45	YORK RD	NONE	2	9,455

ROUTE NUMBER: MD 138  
DIRECTION: EAST (INVENTORY)

ROAD NAME	FUNCTIONAL CLASS	STATE SYSTEM	NHS	MAINTENANCE	MILEPOINT	MILEPOINT DESCRIPTION	MEDIAN TYPE	MARKED LANES	AADT
MONKTON RD	R -Minor Arterial	STATE SECONDARY		State Highway Agency	000.000 MD 45	YORK RD	NONE	2	4,514
					000.050 CO 487	FIRE HOUSE RD			
					000.380 CO 135	HEREFORD RD			
					000.660 CO 130	BIG FALLS RD			
					000.860 CO 7502	MONKTON RD			
					001.080 CO 138	BIG FALLS RD			
					001.170 CO 140	BLUE MOUNT RD			
					001.320 CO 141	BLUE MOUNT RD			
					002.030 OP 6839	PINEY WOODS RD			
					002.250 CO 137	PINEY HILL RD			
					002.350 CO 8027	MAGERS LANDING RD			
					002.790 CO 6637	OLD MONKTON RD			
					002.839	STRUCTURE B-0014001			
					002.990 CO 6638	OLD MONKTON RD			
					003.120 CO 225	GARFIELD AVE			
SHEPPERD RD					003.270 CO 229	MONKTON RD			
					003.590 CO 230	WESLEY CHAPEL RD			
					004.341	STRUCTURE 030359001			
					005.020 CO 231	GERTING RD			1,054
					005.020 CO 232	J M PEARCE RD			
TROYER RD					006.120 MD 562	TROYER RD			2,574
					006.160 CO 256	VANCE RD			
					007.120 CO 132	MCCOMAS RD			
					008.300 CO 95	HUNTERS MILL RD			2,150

MARYLAND DEPARTMENT OF TRANSPORTATION  
STATE HIGHWAY ADMINISTRATION  
DATA SERVICES DIVISION

2021 HIGHWAY LOCATION REFERENCE

COUNTY: BALTIMORE  
DISTRICT: 4  
DATE: 1/19/2023  
VERSION:1.0

ROUTE NUMBER: MD 138  
DIRECTION: EAST (INVENTORY)

ROAD NAME	FUNCTIONAL CLASS	STATE SYSTEM	NHS	MAINTENANCE	MILEPOINT	MILEPOINT DESCRIPTION	MEDIAN TYPE	MARKED LANES	AADT
TROYER RD	R -Minor Arterial	STATE SECONDARY		State Highway Agency	008.310	HARFORD CO/L	NONE	2	2,150
					008.310 MD 138	TROYER RD			

ROUTE NUMBER: MD 139  
DIRECTION: NORTH (INVENTORY)

ROAD NAME	FUNCTIONAL CLASS	STATE SYSTEM	NHS	MAINTENANCE	MILEPOINT	MILEPOINT DESCRIPTION	MEDIAN TYPE	MARKED LANES	AADT
CHARLES ST	U -Principal Arterial - Other	STATE SECONDARY	NHS	State Highway Agency	000.000	BALTIMORE CITY LINE	NONE	4	18,882
					000.000 MD 139	N CHARLES ST			
					000.170 OP 6351	CHARLESBROOKE RD			
					000.350 CO 1200	STEVENSON LA			
					000.520 CO 1445	MEADOW RD			
					000.520 CO 1448	WOODBROOK LA			
					000.660 CO 1444	FARVIEW RD			
					000.713 CO 1336	BELLONA AVE			
					000.717		CURBED		
					001.410 CO 1442	CHARLESWAY			
					001.650 CO 1421	MALVERN AVE			
					001.810 CO 1354	TOWSONTOWN BLVD W			35,332
					001.818	STRUCTURE 030102001			
					002.080 CO 1182	BOYCE AVE			
					002.130 CO 1387	CHESTNUT AVE			
					002.130 XO 67	CROSSOVER			
					002.260 CO 1426	NORTH WIND RD			
					002.440 CO 1409	BOYCE AVE			
					002.610 XO 13	CROSSOVER			
					002.610 CO 1389	GREENWOOD RD			
					002.863 CO 1395	RUXTON RIDGE RD			
					002.954 CO 7477	OLD WILLOW WAY			
					002.965 CO 7477	OLD WILLOW WAY (WB/L)			

MARYLAND DEPARTMENT OF TRANSPORTATION  
STATE HIGHWAY ADMINISTRATION  
DATA SERVICES DIVISION

2021 HIGHWAY LOCATION REFERENCE

COUNTY: BALTIMORE  
DISTRICT: 4  
DATE: 1/19/2023  
VERSION:1.0

ROUTE NUMBER: MD 139  
DIRECTION: NORTH (INVENTORY)

ROAD NAME	FUNCTIONAL CLASS	STATE SYSTEM	NHS	MAINTENANCE	MILEPOINT	MILEPOINT DESCRIPTION	MEDIAN TYPE	MARKED LANES	AADT
CHARLES ST	U -Principal Arterial – Other	STATE SECONDARY	NHS	State Highway Agency	003.028		CURBED	5	35,332
					003.100	CO 7032 JOPPA RD W		6	
					003.240	CO 1142 BELLONA AVE			49,284
					003.240	CO 1150 KENILWORTH DR			
					003.310		POSITIVE BARRIER		
					003.360	RP 695 RAMP 4 FR MD 139 NB TO IS 695 EB			
					003.400		CURBED		
					003.430	RP 695 RAMP 3 FR IS 695 EB TO MD 139 NB		4	
					003.450	STRUCTURE 030160001			
					003.474	IS 695 BALTO BELTWAY (INNER LOOP)			
					003.480	EXIT #25		5	21,862
					003.488	IS 695 BALTO BELTWAY (OUTER LOOP)			
					003.493	RP 695 RAMP 1 FR MD 139 NB TO IS 695 WB			
					003.505	RP 695 RAMP 1 FR MD 139 NB TO IS 695 WB		3	
					003.550	MD 139 A BELLONA AVE	NONE		
					003.550	RP 695 RAMP 8 FR MD 139 TO IS 695 WB			
					003.554			2	
					003.570	CO 8858 BELLONA AVE			
					003.570	CO 1052 CHARLES ST			
					003.570	CO 1053 CLARK AVE			

ROUTE NUMBER: MD 139 A  
DIRECTION: EAST (INVENTORY)

ROAD NAME	FUNCTIONAL CLASS	STATE SYSTEM	NHS	MAINTENANCE	MILEPOINT	MILEPOINT DESCRIPTION	MEDIAN TYPE	MARKED LANES	AADT
BELLONA AVE	U -Major Collector	STATE SECONDARY		State Highway Agency	000.000	MD 139 CHARLES ST	NONE	4	11,674
					000.000	RP 695 RAMP 8 FR MD 139 TO IS 695 WB			
					000.010			3	
					000.085	CO 1054 BELLONA AVE			
					000.085	RP 695 RAMP 2 FR IS 695 WB TO BELLONA AVE			

MARYLAND DEPARTMENT OF TRANSPORTATION  
STATE HIGHWAY ADMINISTRATION  
DATA SERVICES DIVISION

2021 HIGHWAY LOCATION REFERENCE

COUNTY: BALTIMORE  
DISTRICT: 4  
DATE: 1/19/2023  
VERSION:1.0

ROUTE NUMBER: MD 140  
DIRECTION: NORTH (INVENTORY)

ROAD NAME	FUNCTIONAL CLASS	STATE SYSTEM	NHS	MAINTENANCE	MILEPOINT	MILEPOINT DESCRIPTION	MEDIAN TYPE	MARKED LANES	AADT
REISTERSTOWN RD	U -Principal Arterial - Other	STATE SECONDARY	NOT NH	State Highway Agency	000.000	BALTO CITY LINE	NONE	4	22,793
					000.000	MD 140 REISTERSTOWN RD			
					000.010	MU 5970 GLENGYLE AVE			
					000.090	CO 1801 COLONIAL RD			
					000.090	CO 1576 SEVEN MILE LA			
					000.190	CO 6865 OLD MILFORD MILL RD			
					000.270	CO 1754 COLBY RD			
					000.270	CO 1753 RANDALL AVE			
					000.350	CO 1751 MARYLAND AVE			
					000.390	CO 1750 DREHER AVE			
					000.430	CO 1749 WARREN RD			
					000.480	CO 1748 LINDEN TERR			
					000.526	CO 1800 MILFORD MILL RD (EB/L)			
					000.526	CO 1577 SLADE AVE			
					000.534	CO 1800 MILFORD MILL RD			
					000.580	CO 1747 IRVING PL			
					000.710	CO 1740 BRIGHTSIDE AVE			
					000.770	CO 1733 CLARENDON AVE			
					000.820	CO 1739 HAWTHORNE AVE			
					000.880	CO 1738 SHERWOOD AVE			
					000.930	CO 1737 WALDRON AVE			
					001.000	CO 1707 SUDBROOK LA			
					001.000	CO 1708 SUDBROOK LA E			
					001.090	CO 1716 CHURCH LA			
					001.160	CO 1705 WALKER AVE			
					001.200	CO 1718 MC HENRY AVE			
					001.250	CO 8217 OLD COURT RD			
					001.360	CO 1700 OLD COURT RD			28,490
					001.410		CENTER TLA (UNDIV)		
					001.520	CO 1696 NAYLORS LA			35,710



MARYLAND DEPARTMENT OF TRANSPORTATION  
STATE HIGHWAY ADMINISTRATION  
DATA SERVICES DIVISION

2021 HIGHWAY LOCATION REFERENCE

COUNTY: BALTIMORE  
DISTRICT: 4  
DATE: 1/19/2023  
VERSION:1.0

ROUTE NUMBER: MD 140

DIRECTION: NORTH (INVENTORY)

ROAD NAME	FUNCTIONAL CLASS	STATE SYSTEM	NHS	MAINTENANCE	MILEPOINT	MILEPOINT DESCRIPTION	MEDIAN TYPE	MARKED LANES	AADT
REISTERSTOWN RD	U -Principal Arterial - Other	STATE SECONDARY	NOT NH	State Highway Agency	001.710	CO 1695 VILLAGE RD	CENTER TLA (UNDIV)	4	35,710
					001.745		CURBED		
					001.867	RP 695 RAMP 4 FR MD 140 NB TO IS 695 EB			
					001.916	STRUCTURE 030146001	NONE		
					001.920	STRUCTURE 030146001	CURBED		
					001.925	IS 695 BALTO BELTWAY (INNER LOOP)			
					001.925	RP 695 RAMP 5 FR MD 140 SB TO RAMP 4(TO IS695)			
			NHS		001.930	EXIT #20	NONE		50,311
					001.938	IS 695 BALTO BELTWAY (OUTER LOOP)			
					001.938	RP 695 RAMP 7 FR RAMP 2 (FR IS695) TO MD 140 SB			
					001.955		CURBED		
					002.000	RP 695 RAMP 2 FR IS 695 WB TO MD 140 NB		5	
					002.140	CO 1691 HOOKS LA	NONE		
					002.140	CO 1694 WOODHOLME AVE			
					002.165			4	
					002.250		PAINTED (UNDIV)		
					002.390	OP 1685 CASTLETON AVE	NONE		
					002.410		PAINTED (UNDIV)		
					002.450	CO 1684 KELLER RD			
					002.530	OP 6841 GREY ROCK RD	NONE		
					002.530	CO 7113 MT WILSON LA			
					002.590		PAINTED (UNDIV)		
					002.730	CO 1683 STONE CHAPEL RD	NONE		
					002.800		PAINTED (UNDIV)		
					002.924	CO 8153 AVALON WAY	NONE		
					002.935	CO 8153 AVALON WAY (WB/L)			
					003.020	CO 6897 OLD CRADOCK LA	CURBED		
					003.150	CO 1674 CRADOCK LA	NONE		30,780
					003.150	CO 2250 MC DONOGH RD			
					003.210		CENTER TLA (UNDIV)		

MARYLAND DEPARTMENT OF TRANSPORTATION  
STATE HIGHWAY ADMINISTRATION  
DATA SERVICES DIVISION

2021 HIGHWAY LOCATION REFERENCE

COUNTY: BALTIMORE  
DISTRICT: 4  
DATE: 1/19/2023  
VERSION:1.0

ROUTE NUMBER: MD 140  
DIRECTION: NORTH (INVENTORY)

ROAD NAME	FUNCTIONAL CLASS	STATE SYSTEM	NHS	MAINTENANCE	MILEPOINT	MILEPOINT DESCRIPTION	MEDIAN TYPE	MARKED LANES	AADT
REISTERSTOWN RD	U -Principal Arterial - Other	STATE SECONDARY	NHS	State Highway Agency	003.325	CO 6877 CROSSROADS DR	NONE	4	30,780
					003.335	CO 6877 CROSSROADS DR (SB/L)			
					003.390		CENTER TLA (UNDIV)		
					003.650		PAINTED (UNDIV)		
					003.757	CO 7152 GREENSPRING VALLEY RD (NB/L)	NONE		
					003.760	MD 130 GREENSPRING VALLEY RD			33,652
					003.763	CO 7152 GREENSPRING VALLEY RD			
					003.850	CO 1676 HARDEN AVE			
					003.900	CO 1677 MONTROSE AVE			
					003.925		CENTER TLA (UNDIV)		
					003.986	CO 1678 KENMAR AVE			
					004.575			5	
					004.660	OP 85 OLIVE LA			
					004.717	CO 5938 GARRISON VIEW RD	NONE		
					004.720		CURBED	6	
					004.722	CO 5938 GARRISON VIEW RD (SB/L)			
					004.830	CO 720 ST THOMAS LA		5	
			NOT NHS		004.960	CO 2251 PAINTERS MILL RD	NONE	4	
					005.020		CENTER TLA (UNDIV)		
					005.150	CO 712 ROSEWOOD LA	CURBED		
			NHS		005.276				23,651
					005.315		PAINTED (UNDIV)		
					005.346	CO 7297 OWINGS MILLS BLVD			
					005.354	CO 7297 OWINGS MILLS BLVD (SB/L)			
					005.455		POSITIVE BARRIER		
					005.475		CENTER TLA (UNDIV)		
					005.551	STRUCTURE 030084001			
					005.600	CO 8810 CARLVON RD			
					005.630	CO 7298 GROFF LA			
					005.635		PAINTED (UNDIV)		

MARYLAND DEPARTMENT OF TRANSPORTATION  
STATE HIGHWAY ADMINISTRATION  
DATA SERVICES DIVISION

2021 HIGHWAY LOCATION REFERENCE

COUNTY: BALTIMORE  
DISTRICT: 4  
DATE: 1/19/2023  
VERSION:1.0

ROUTE NUMBER: MD 140

DIRECTION: NORTH (INVENTORY)

ROAD NAME	FUNCTIONAL CLASS	STATE SYSTEM	NHS	MAINTENANCE	MILEPOINT	MILEPOINT DESCRIPTION	MEDIAN TYPE	MARKED LANES	AADT
REISTERSTOWN RD	U -Principal Arterial - Other	STATE SECONDARY	NHS	State Highway Agency	005.690 CO 564	TOLLGATE RD	CENTER TLA (UNDIV)	4	23,651
					005.790 CO 584	STRAW HAT RD	NONE		
					005.830 CO 7764	OLD TOLLGATE RD	CENTER TLA (UNDIV)		
					005.927 CO 5840	PLEASANT RIDGE DR			
					006.230 CO 585	ENCHANTED HILLS RD	NONE		
					006.230 CO 565	RITTERS LA			
					006.250		PAINTED (UNDIV)		
					006.340 CO 586	PLEASANT HILL RD E	NONE		
					006.360 CO 562	PLEASANT HILL RD			
					006.450 CO 8281	GWYNNSWOOD RD			
					006.500		PAINTED (UNDIV)		
					006.567 CO 7442	GENTLEBROOK RD (EB/L)	NONE		
					006.567 CO 8401	SUMMERWOODS WAY			
					006.573 CO 7442	GENTLEBROOK RD			
					006.573 CO 8401	SUMMERWOODS WAY (WB/L)			
					006.620		PAINTED (UNDIV)		
					006.790 CO 587	GWYNNBROOK AVE	NONE		
					006.867 CO 7710	DOLFIELD BLVD			
					006.867 OP 83	RICH MAR RD			
					006.922		CENTER TLA (UNDIV)		
					006.970 CO 636	KINGSLEY RD			
					007.040 CO 556	CEDARMERE RD			
					007.180 CO 611	HIGH FALCON RD	NONE		
					007.230		CENTER TLA (UNDIV)		
					007.360 CO 555	SUNSET RD			
					007.460 CO 502	NICODEMUS RD			
					007.620 CO 645	CHERRY VALLEY RD	NONE		
					007.620 CO 602	HAMMERSHIRE RD			
					007.645		CENTER TLA (UNDIV)		
					007.810 CO 639	AUSTIN RD			

MARYLAND DEPARTMENT OF TRANSPORTATION  
STATE HIGHWAY ADMINISTRATION  
DATA SERVICES DIVISION

2021 HIGHWAY LOCATION REFERENCE

COUNTY: BALTIMORE  
DISTRICT: 4  
DATE: 1/19/2023  
VERSION:1.0

ROUTE NUMBER: MD 140  
DIRECTION: NORTH (INVENTORY)

ROAD NAME	FUNCTIONAL CLASS	STATE SYSTEM	NHS	MAINTENANCE	MILEPOINT	MILEPOINT DESCRIPTION	MEDIAN TYPE	MARKED LANES	AADT
REISTERSTOWN RD	U -Principal Arterial – Other	STATE SECONDARY	NHS	State Highway Agency	007.880 CO 640	VIRGINIA AVE	CENTER TLA (UNDIV)	4	23,651
					007.990 CO 641	CHESTNUT HILL LA			
					007.990 CO 642	CHESTNUT HILL LA W			
					008.080 CO 627	CHERRY HILL RD E	NONE		16,322
					008.080 CO 6781	FRANKLIN BLVD			
					008.300		CENTER TLA (UNDIV)		
					008.450 CO 654	CARAWAY RD	NONE		
					008.492		CENTER TLA (UNDIV)		
MAIN ST					008.650 CO 660	WALSTAN AVE			
					008.740 CO 665	WALGROVE RD		3	
					008.830 CO 503	BERRYMANS LA			
					008.880 CO 675	CHARTLEY DR	NONE		
					008.915		CENTER TLA (UNDIV)		
					008.965		PAINTED (UNDIV)		
					008.970 CO 504	STOCKSDALE AVE		2	
					009.030 CO 505	WOODLEY AVE	NONE		
					009.120 CO 717	SHIRLEY AVE			
					009.230 CO 684	GLYNDON DR			
					009.410 CO 690	BOND AVE			
					009.560 CO 499	COCKEYS MILL RD	CENTER TLA (UNDIV)		
					009.650		PAINTED (UNDIV)		
					009.730 CO 8749	CHATSWORTH AVE E	NONE		
					009.730 CO 498	CHATSWORTH AVE W			
					009.780		CENTER TLA (UNDIV)		
					009.830 CO 8099	VILLAGE CENTER RD			
					009.900		CURBED		
WESTMINSTER PIKE					009.930 MD 30	HANOVER PIKE	NONE		
					010.100 CO 6138	HARVESTVIEW RD			
					010.110 CO 471	WOLF AVE			
					010.170		PAINTED (UNDIV)		

MARYLAND DEPARTMENT OF TRANSPORTATION  
STATE HIGHWAY ADMINISTRATION  
DATA SERVICES DIVISION

2021 HIGHWAY LOCATION REFERENCE

COUNTY: BALTIMORE  
DISTRICT: 4  
DATE: 1/19/2023  
VERSION:1.0

ROUTE NUMBER: MD 140  
DIRECTION: NORTH (INVENTORY)

ROAD NAME	FUNCTIONAL CLASS	STATE SYSTEM	NHS	MAINTENANCE	MILEPOINT	MILEPOINT DESCRIPTION	MEDIAN TYPE	MARKED LANES	AADT	
WESTMINSTER PIKE	U -Principal Arterial – Other	STATE SECONDARY STATE PRIMARY	NHS	State Highway Agency	010.265		CENTER TLA (UNDIV)	2	16,322	
					010.360	EXIT #9	CURBED	3		
					010.360	MD 795	NO NAME			
					010.360	IS 795	NORTHWEST EXPRESSWAY			
					010.400			2		
					010.500		POSITIVE BARRIER	3		
					010.550	RP 795	RAMP 1 FR IS 795 NB TO MD 140 WB			
					010.642			5		
					010.710			4		
					010.860		CURBED			
	010.920	CO 7118	MITCHELL DR	POSITIVE BARRIER						
	011.160	CO 474	NOB HILL PARK DR							
	011.390	CO 480	GOES MILL RD							
	011.480	MD 526 A	NO NAME							
	011.600	CO 7284	BRIAN DANIEL CT	NONE						
	011.600	CO 7671	WOODFIELD CT							
	011.647			CENTER TLA (UNDIV)						
	011.720				5					
	R -Principal Arterial – Other					012.210	CO 473	GLEN FALLS RD	NONE	
						012.240			PAINTED (UNDIV)	
012.290									4	
012.442							STRUCTURE 030083001	NONE		
012.470						MD 140	BALTIMORE BLVD			
012.470							CARROLL CO/L			

ROUTE NUMBER: MD 144  
DIRECTION: EAST (INVENTORY)

ROAD NAME	FUNCTIONAL CLASS	STATE SYSTEM	NHS	MAINTENANCE	MILEPOINT	MILEPOINT DESCRIPTION	MEDIAN TYPE	MARKED LANES	AADT
FREDERICK RD	U -Minor Arterial	STATE SECONDARY		State Highway Agency	000.000	HOWARD CO/L	NONE	2	7,591

MARYLAND DEPARTMENT OF TRANSPORTATION  
STATE HIGHWAY ADMINISTRATION  
DATA SERVICES DIVISION

2021 HIGHWAY LOCATION REFERENCE

COUNTY: BALTIMORE  
DISTRICT: 4  
DATE: 1/19/2023  
VERSION:1.0

ROUTE NUMBER: MD 144  
DIRECTION: EAST (INVENTORY)

ROAD NAME	FUNCTIONAL CLASS	STATE SYSTEM	NHS	MAINTENANCE	MILEPOINT	MILEPOINT DESCRIPTION	MEDIAN TYPE	MARKED LANES	AADT
FREDERICK RD	U -Minor Arterial	STATE SECONDARY		State Highway Agency	000.000 CO 1077	MAIN ST	NONE	2	7,591
					000.030 CO 2933	OELLA AVE			
					000.070 CO 2929	WESTCHESTER AVE			
					000.560 CO 2934	RIVER RD		3	
					000.610 CO 6775	NINE MILE CIR			
					000.750 CO 6775	NINE MILE CIR			
					000.810 CO 6774	OLD FREDERICK RD			
					000.880 CO 6774	OLD FREDERICK RD			
					000.950 CO 2900	OLD FREDERICK RD			
					000.960 CO 6639	OLD FREDERICK RD			
					001.120 CO 6639	OLD FREDERICK RD		2	
					001.270		PAINTED (UNDIV)		
					001.300 CO 7419	STARHILL LA			
					001.380 CO 2933	OELLA AVE	NONE		
					001.650 CO 2970	HILLSIDE RD			
					001.660		PAINTED (UNDIV)		
					001.770 CO 2936	THISTLE RD	NONE		
					001.790		PAINTED (UNDIV)		
					001.880 OP 241	BALFRED RD	NONE		
					001.950 CO 2948	MONMOUTH RD			
					002.000 CO 2947	MORERICK AVE N			
					002.000 CO 2946	MORERICK AVE S			
					002.090 CO 2969	DEVERE LA			
					002.180 CO 2938	HILLTOP PL			
					002.180 CO 2939	HILLTOP RD N			
					002.190 CO 7417	#3 HILLTOP RD S			
	U -Principal Arterial - Other		NHS		002.270 CO 8890	ROLLING RD N			21,181
					002.480 CO 2879	DUTTON AVE			
					002.480 CO 2878	MAPLE AVE			
					002.560 CO 2880	OVERHILL RD			

MARYLAND DEPARTMENT OF TRANSPORTATION  
STATE HIGHWAY ADMINISTRATION  
DATA SERVICES DIVISION

2021 HIGHWAY LOCATION REFERENCE

COUNTY: BALTIMORE  
DISTRICT: 4  
DATE: 1/19/2023  
VERSION:1.0

ROUTE NUMBER: MD 144  
DIRECTION: EAST (INVENTORY)

ROAD NAME	FUNCTIONAL CLASS	STATE SYSTEM	NHS	MAINTENANCE	MILEPOINT	MILEPOINT DESCRIPTION	MEDIAN TYPE	MARKED LANES	AADT
FREDERICK RD	U -Principal Arterial - Other	STATE SECONDARY	NHS	State Highway Agency	002.610	OP 242	MONTROSE MANOR CT	NONE	21,181
					002.610	CO 2875	SEMINOLE AVE		
					002.750	CO 2866	MONTROSE AVE		
					002.780	CO 2827	SMITHWOOD AVE		
					002.850	MD 166	ROLLING RD		11,830
					002.880			PAINTED (UNDIV)	
					002.950	CO 2849	BEECHWOOD AVE	NONE	
					002.980	CO 2819	BEECHWOOD AVE		
					003.030	CO 2843	STANLEY DR		
					003.080	CO 2828	WYNDCREST AVE		
					003.140	CO 2817	OSBORNE AVE		
					003.160	CO 2841	FOREST DR		
					003.230	CO 2814	BEAUMONT AVE N		
					003.230	CO 2813	BEAUMONT AVE S		
					003.290	CO 2833	LOCUST DR		
					003.341	CO 2801	SANFORD AVE		
					003.350	CO 2812	MELVIN AVE		
					003.440	CO 2800	NEWBURG AVE		
					003.470	CO 2700	WINTERS LA		
					003.530	CO 2802	EGGES LA		
					003.530	CO 2785	MELLOR AVE		
					003.605			PAINTED (UNDIV)	
					003.640	CO 2876	SMITH LA	NONE	
					003.670	CO 2784	BLOOMSBURY AVE		16,774
					003.670	CO 2621	INGLESIDE AVE		
					003.680			PAINTED (UNDIV)	
					003.820	CO 2780	BISHOPS LA	NONE	
					003.830	CO 2779	ST TIMOTHYS LA	PAINTED (UNDIV)	
					003.900	CO 2721	DELREY AVE	NONE	
					003.926			PAINTED (UNDIV)	

MARYLAND DEPARTMENT OF TRANSPORTATION  
STATE HIGHWAY ADMINISTRATION  
DATA SERVICES DIVISION

2021 HIGHWAY LOCATION REFERENCE

COUNTY: BALTIMORE  
DISTRICT: 4  
DATE: 1/19/2023  
VERSION:1.0

ROUTE NUMBER: MD 144  
DIRECTION: EAST (INVENTORY)

ROAD NAME	FUNCTIONAL CLASS	STATE SYSTEM	NHS	MAINTENANCE	MILEPOINT	MILEPOINT DESCRIPTION	MEDIAN TYPE	MARKED LANES	AADT
FREDERICK RD	U -Principal Arterial – Other	STATE SECONDARY	NHS	State Highway Agency	003.950	CO 2778 HOLMEHURST AVE	PAINTED (UNDIV)	2	16,774
					003.960	CO 2738 GLENWOOD AVE			
					003.990		NONE	3	
					004.010	CO 2777 ARBUTUS AVE			
					004.020	CO 7112 WADE AVE	CURBED		
					004.040	RP 695 RAMP 6 FR MD 144 TO IS 695 SB	NONE	2	
					004.048				
					004.064	IS 695 BALTO BELTWAY (OUTER LOOP)			
					004.070				17,594
					004.076	IS 695 BALTO BELTWAY (INNER LOOP)			
					004.100	RP 695 RAMP 3 FR MD 144 EB TO RAMP 2 (IS695 NB)	CURBED	3	
					004.130	CO 2741 WOODLAWN AVE		2	
					004.190	CO 2742 DUNGARRIE RD	NONE		
					004.270	CO 2768 SHADY NOOK AVE			
					004.310	CO 2776 ENJAY AVE			
					004.320	CO 2748 DUNMORE RD			
					004.350	CO 2604 PROSPECT AVE N			
					004.350	CO 2603 PROSPECT AVE S			
					004.400	CO 2774 MAPLE DR			
					004.480	CO 2763 PARADISE AVE			11,474
					004.520	CO 2749 BRIARWOOD RD			
					004.560	CO 2762 CEDARWOOD RD			
					004.600	CO 2760 SYMINGTON AVE S			
					004.610	CO 2750 SYMINGTON AVE N			
					004.680	CO 2752 NUNNERY LA			
					004.750	CO 8523 BELLE GROVE RD N			
					004.750	CO 2759 BELLE GROVE RD S			
					004.780	CO 2754 POPLAR AVE			
					004.820	CO 2755 CHERRYDELL RD			
					004.840	BALTO CITY LINE			



MARYLAND DEPARTMENT OF TRANSPORTATION  
STATE HIGHWAY ADMINISTRATION  
DATA SERVICES DIVISION

2021 HIGHWAY LOCATION REFERENCE

COUNTY: BALTIMORE  
DISTRICT: 4  
DATE: 1/19/2023  
VERSION:1.0

ROUTE NUMBER: MD 144  
DIRECTION: EAST (INVENTORY)

ROAD NAME	FUNCTIONAL CLASS	STATE SYSTEM	NHS	MAINTENANCE	MILEPOINT	MILEPOINT DESCRIPTION	MEDIAN TYPE	MARKED LANES	AADT
FREDERICK RD	U -Principal Arterial – Other	STATE SECONDARY	NHS	State Highway Agency	004.840 MD 144	FREDERICK RD	NONE	2	11,474

ROUTE NUMBER: MD 145  
DIRECTION: EAST (INVENTORY)

ROAD NAME	FUNCTIONAL CLASS	STATE SYSTEM	NHS	MAINTENANCE	MILEPOINT	MILEPOINT DESCRIPTION	MEDIAN TYPE	MARKED LANES	AADT
ASHLAND RD	U -Minor Arterial	STATE SECONDARY		State Highway Agency	000.000 MD 45	YORK RD	NONE	2	9,650
					000.104		PAINTED (UNDIV)		
					000.244	STRUCTURE BC6501001	NONE		
					000.400		PAINTED (UNDIV)		
PAPER MILL RD					000.430 CO 361	ASHLAND RD	NONE		
					000.465		PAINTED (UNDIV)		
					000.660		CENTER TLA (UNDIV)		
					000.706 CO 6982	HUNTERS RUN DR (SB/L)			
					000.710 CO 6986	CHERRYWOOD CT			
					000.714 CO 6982	HUNTERS RUN DR			
					000.840 CO 7446	ARROWWOOD RD			
					000.840 CO 6988	SNOWBERRY CT			
					001.018		PAINTED (UNDIV)		
					001.672	STRUCTURE 030376001	NONE		
					001.737	STRUCTURE B-0502002			
					002.230 CO 359	POPLAR HILL RD			
					002.340 MU 241	PHOENIX RD			
					002.640 CO 6342	GREEN BRANCH DR			
					002.684	STRUCTURE 030087001			
					003.420 CO 248	COOPER RD			
					003.720	STRUCTURE 030088001			
					003.760 CO 343	SUNNYBROOK RD			
					004.680 CO 5983	YORK MANOR RD			
					004.760 CO 251	OLD YORK RD			

MARYLAND DEPARTMENT OF TRANSPORTATION  
STATE HIGHWAY ADMINISTRATION  
DATA SERVICES DIVISION

2021 HIGHWAY LOCATION REFERENCE

COUNTY: BALTIMORE  
DISTRICT: 4  
DATE: 1/19/2023  
VERSION:1.0

ROUTE NUMBER: MD 145  
DIRECTION: EAST (INVENTORY)

ROAD NAME	FUNCTIONAL CLASS	STATE SYSTEM	NHS	MAINTENANCE	MILEPOINT	MILEPOINT DESCRIPTION	MEDIAN TYPE	MARKED LANES	AADT
PAPER MILL RD	U -Minor Arterial	STATE SECONDARY		State Highway Agency	005.330 CO 6256	ROBCASTE RD	NONE	2	9,650
					005.400			3	
					005.410		CENTER TLA (UNDIV)		
SWEET AIR RD					005.570 MD 146	JARRETTSVILLE PIKE	NONE		10,465
					005.670			2	
					005.740 CO 7145	HAMPSHIRE KNOB DR			
					006.010		PAINTED (UNDIV)		
					006.120 CO 7475	FOX RUN CT	NONE		
					006.360 CO 6888	SAWMILL CT			
					006.410 CO 8661	BLENHEIM RD N			
					006.770 CO 5989	FOX MANOR LA			
					006.930 CO 258	MANOR RD			6,075
					007.370 CO 6721	KINCAID CT			
					007.370 CO 9079	OAK MEADOW RD			
					007.490 CO 267	SUNBURST RD			
					007.560 CO 7594	MANOR KNOLL CT			
					008.470 CO 270	GREEN RD			
					008.810 CO 6264	CARROLL RIDGE CT			
					008.890 CO 271	CARROLL MANOR RD			
					009.070 CO 7000	CARROLL MEADOWS DR			
	U -Major Collector				009.450 CO 287	PATTERSON RD			
					009.740 CO 6210	GLEN HIGH RD			
					009.810 CO 5864	MANOR GLEN RD			
					010.340 MD 165	BALDWIN MILL RD			
					010.340 CO 6269	SWEET AIR RD			

MARYLAND DEPARTMENT OF TRANSPORTATION  
STATE HIGHWAY ADMINISTRATION  
DATA SERVICES DIVISION

2021 HIGHWAY LOCATION REFERENCE

COUNTY: BALTIMORE  
DISTRICT: 4  
DATE: 1/19/2023  
VERSION:1.0

ROUTE NUMBER: MD 146

DIRECTION: NORTH (INVENTORY)

ROAD NAME	FUNCTIONAL CLASS	STATE SYSTEM	NHS	MAINTENANCE	MILEPOINT	MILEPOINT DESCRIPTION	MEDIAN TYPE	MARKED LANES	AADT
DULANEY VALLEY RD	U -Principal Arterial – Other	STATE SECONDARY	NHS	State Highway Agency	000.000 MD 45	YORK RD	CURBED	4	36,052
					000.085 XO 114	CROSSOVER			
					000.230			5	
					000.290 CO 1164	FAIRMOUNT AVE			
					000.410 CO 1160	SOUTHERLY RD		6	
					000.430			5	
					000.490			4	
					000.520 CO 1159	LOCUSTVALE RD			
					000.630 RP 695	RAMP 4 FR MD 146 NB TO RAMP 5 (TO IS695)			
					000.649		PAINTED (UNDIV)		
					000.670 RP 695	RAMP 5 FR MD 146 SB TO IS 695 EB	NONE		
					000.679 RP 695	RAMP 6 FR IS 695 EB TO MD 146 SB			
					000.750 RP 695	RAMP 3 FR IS 695 EB TO MD 146 NB			
					000.752	STRUCTURE 030162001			
					000.774 IS 695	BALTO BELTWAY (INNER LOOP)			
					000.780	EXIT #27			22,782
					000.786 IS 695	BALTO BELTWAY (OUTER LOOP)			
					000.807 RP 695	RAMP 7 FR IS 695 WB TO MD 146 SB			
	U -Minor Arterial				000.816				
					000.850 CO 999	HAMPTON LA			
					000.850 RP 695	RAMP 1 FR MD 146 NB TO IS 695 WB			
					000.882 RP 695	RAMP 8 FR MD 146 SB TO RAMP 1 (TO IS695)			
					000.950 CO 958	CHARMUTH RD	CENTER TLA (UNDIV)		
					001.150 CO 1024	VALLEY COURT RD			
					001.190 CO 996	ST FRANCIS RD			
					001.460 CO 1006	STRATFORD CT			
					001.520 CO 7033	MEADOWCROFT LA			
					001.590 CO 995	SEMINARY AVE E	NONE		16,580
					001.668	STRUCTURE 030303001			
					001.700 CO 811	POT SPRING RD	CENTER TLA (UNDIV)		

MARYLAND DEPARTMENT OF TRANSPORTATION  
STATE HIGHWAY ADMINISTRATION  
DATA SERVICES DIVISION

2021 HIGHWAY LOCATION REFERENCE

COUNTY: BALTIMORE  
DISTRICT: 4  
DATE: 1/19/2023  
VERSION:1.0

ROUTE NUMBER: MD 146  
DIRECTION: NORTH (INVENTORY)

ROAD NAME	FUNCTIONAL CLASS	STATE SYSTEM	NHS	MAINTENANCE	MILEPOINT	MILEPOINT DESCRIPTION	MEDIAN TYPE	MARKED LANES	AADT					
DULANEY VALLEY RD	U -Minor Arterial	STATE SECONDARY		State Highway Agency	001.747		CENTER TLA (UNDIV)	3	16,580					
					001.755		PAINTED (UNDIV)							
					001.820		NONE	2						
					002.314	CO 866	RIDGELY RD E							
					002.460	CO 858	IVY CHURCH RD							
					002.460	OP 142	PISTOL RANGE RD							
					002.780	CO 857	CHAPELWOOD LA							
					003.050	CO 852	FOX CHAPEL DR							
					003.225				PAINTED (UNDIV)					
					003.240	CO 851	WYNGATE RD							
					003.310	CO 810	TIMONIUM RD E							
					003.410	CO 847	SURREY RD		NONE					
					004.270	MU 4535	OLD BOSLEY RD							
					004.654		STRUCTURE 030298001							
					004.910				3					
					004.940				PAINTED (UNDIV)					
					JARRETTSVILLE PIKE					004.990	MD 146 A	DULANEY VALLEY RD	NONE	10,242
										005.098				2
										006.820	CO 330	BLENHEIM RD		
										007.170	CO 336	SUNNYVIEW DR		
007.320	OP 40	SUNSET LA												
007.380	OP 39	NO NAME												
007.730	OP 38	RICHFIELD LA												
007.930	CO 343	SUNNYBROOK RD												
008.090	CO 6615	MERRYMANS MILL RD		12,632										
008.240	CO 6427	CONSTANTINE DR												
008.700	CO 342	WHITESWORTH RD												
008.724				PAINTED (UNDIV)										
008.770	CO 6197	HILLENDALE HEIGHTS RD		NONE										
009.050				PAINTED (UNDIV)										

MARYLAND DEPARTMENT OF TRANSPORTATION  
STATE HIGHWAY ADMINISTRATION  
DATA SERVICES DIVISION

2021 HIGHWAY LOCATION REFERENCE

COUNTY: BALTIMORE  
DISTRICT: 4  
DATE: 1/19/2023  
VERSION:1.0

ROUTE NUMBER: MD 146  
DIRECTION: NORTH (INVENTORY)

ROAD NAME	FUNCTIONAL CLASS	STATE SYSTEM	NHS	MAINTENANCE	MILEPOINT	MILEPOINT DESCRIPTION	MEDIAN TYPE	MARKED LANES	AADT
JARRETTSVILLE PIKE	U -Minor Arterial	STATE SECONDARY		State Highway Agency	009.080		CENTER TLA (UNDIV)	2	12,632
					009.090			3	
					009.240	MD 145 SWEET AIR RD	NONE		12,705
					009.290		CENTER TLA (UNDIV)		
					009.402		PAINTED (UNDIV)	2	
					009.530	CO 260 SOUTHSIDE AVE	NONE		
					009.556	CO 8543 MEREDITH RIDGE RD			
					009.750	CO 259 STANSBURY MILL RD			
	R -Minor Arterial				010.630	CO 258 MANOR RD			
					011.400	CO 264 ALLISON RD			
					011.665	STRUCTURE 030089001			
					011.670	HARFORD CO/L			
					011.670	MD 146 JARRETTSVILLE PIKE			

ROUTE NUMBER: MD 146 A  
DIRECTION: WEST (INVENTORY)

ROAD NAME	FUNCTIONAL CLASS	STATE SYSTEM	NHS	MAINTENANCE	MILEPOINT	MILEPOINT DESCRIPTION	MEDIAN TYPE	MARKED LANES	AADT
DULANEY VALLEY RD	U -Minor Arterial	STATE SECONDARY		State Highway Agency	003.582	MU 4540 DULANEY VALLEY RD	NONE	2	7,280
					003.762			4	
					003.779			2	
					003.800	MD 146 DULANEY VALLEY RD			

ROUTE NUMBER: MD 147  
DIRECTION: NORTH (INVENTORY)

ROAD NAME	FUNCTIONAL CLASS	STATE SYSTEM	NHS	MAINTENANCE	MILEPOINT	MILEPOINT DESCRIPTION	MEDIAN TYPE	MARKED LANES	AADT
HARFORD RD	U -Principal Arterial - Other	STATE SECONDARY	NHS	State Highway Agency	000.000	BALTO CITY LINE	NONE	4	22,402
					000.000	MD 147 HARFORD RD			
					000.040	CO 3708 LINGANORE AVE			
					000.050			3	

MARYLAND DEPARTMENT OF TRANSPORTATION  
STATE HIGHWAY ADMINISTRATION  
DATA SERVICES DIVISION

2021 HIGHWAY LOCATION REFERENCE

COUNTY: BALTIMORE  
DISTRICT: 4  
DATE: 1/19/2023  
VERSION:1.0

ROUTE NUMBER: MD 147  
DIRECTION: NORTH (INVENTORY)

ROAD NAME	FUNCTIONAL CLASS	STATE SYSTEM	NHS	MAINTENANCE	MILEPOINT	MILEPOINT DESCRIPTION	MEDIAN TYPE	MARKED LANES	AADT
HARFORD RD	U -Principal Arterial – Other	STATE SECONDARY	NHS	State Highway Agency	000.160 CO 3481	TAYLOR AVE	NONE	3	22,402
					000.185			2	
					000.220 CO 3724	LAVENDER AVE			
					000.240 CO 3723	PARK TERR			
					000.290 CO 3726	LINWOOD AVE			
					000.350 CO 3732	ALDEN RD			
					000.390 CO 3734	DUBOIS AVE			
					000.400 CO 3733	DUBOIS AVE			
					000.410 CO 3736	MAPLE AVE			
					000.460 CO 3737	OAK FOREST DR			
					000.520 CO 3675	GARNET RD			
					000.590 CO 3669	EMERALD RD			
					000.590 CO 3670	WOODSIDE AVE			
					000.646 CO 3666	ONYX RD			
					000.660 CO 3664	PARKTOWNE RD			
					000.710 CO 3663	TEXAS AVE			
					000.710 CO 3662	TOPAZ RD			
					000.770 CO 3634	ACTON RD			
					000.810 CO 3646	WILLOUGHBY RD			
					000.830 CO 3645	WILLOUGHBY RD			
					000.870 CO 3644	HISS AVE			
					000.890 CO 3643	HISS AVE			
					000.900			3	
					000.910			4	
					000.960 CO 3482	PUTTY HILL AVE			
					001.000		PAINTED (UNDIV)		
					001.080 CO 3616	NEIFELD AVE	NONE		
					001.090 CO 3620	MORELAND AVE			
					001.130 CO 3614	MANN'S AVE			
					001.180 CO 3607	EDGEWOOD AVE			

MARYLAND DEPARTMENT OF TRANSPORTATION  
STATE HIGHWAY ADMINISTRATION  
DATA SERVICES DIVISION

2021 HIGHWAY LOCATION REFERENCE

COUNTY: BALTIMORE  
DISTRICT: 4  
DATE: 1/19/2023  
VERSION:1.0

ROUTE NUMBER: MD 147

DIRECTION: NORTH (INVENTORY)

ROAD NAME	FUNCTIONAL CLASS	STATE SYSTEM	NHS	MAINTENANCE	MILEPOINT	MILEPOINT DESCRIPTION	MEDIAN TYPE	MARKED LANES	AADT		
HARFORD RD	U -Principal Arterial – Other	STATE SECONDARY	NHS	State Highway Agency	001.190	CO 3606	EDGEWOOD AVE	NONE	4	22,402	
					001.210	CO 3612	GRENDON LA				
					001.220			PAINTED (UNDIV)			
					001.240	CO 3619	CALIFORNIA AVE	NONE			
					001.250	RP 695	RAMP 4 FR MD 147 NB TO IS 695 EB	CURBED			
					001.270	RP 695	RAMP 3 FR RP 6 (IS 695 EB) TO MD 147 NB				
					001.344		STRUCTURE 030170001				
					001.361	IS 695	BALTO BELTWAY (INNER LOOP)				
					001.370		EXIT #31				33,962
					001.380	IS 695	BALTO BELTWAY (OUTER LOOP)				
					001.420	RP 695	RAMP 1 FR MD 147 NB TO IS 695 WB				
					001.470	RP 695	RAMP 2 FR IS 695 WB TO MD 147 NB	PAINTED (UNDIV)			
					001.480	RP 695	RAMP 8 FR MD 147 SB TO IS 695 WB	NONE			
					001.500	CO 3582	RICHMOND AVE				
					001.530	CO 3579	EAST AVE				
					001.540	OP 3578	DUNCAN LA				
					001.600	CO 3577	CHENOAK AVE				
					001.680	CO 3565	2ND AVE	CENTER TLA (UNDIV)			
					001.720	CO 3572	3RD AVE				
					001.740	CO 3574	SCHERER AVE				
					001.780	CO 3573	4TH AVE				
					001.820	CO 3560	5TH AVE	CURBED			
					001.830			CENTER TLA (UNDIV)			
					001.860	CO 3575	6TH AVE				
					001.958	CO 1400	JOPPA RD (EB/L)	NONE			
					001.958	CO 8762	JOPPA RD E (EB/L)				13,522
					001.960						
					001.964	CO 1400	JOPPA RD				
001.964	CO 8762	JOPPA RD E									
002.000			CENTER TLA (UNDIV)								

U -Minor Arterial

MARYLAND DEPARTMENT OF TRANSPORTATION  
STATE HIGHWAY ADMINISTRATION  
DATA SERVICES DIVISION

2021 HIGHWAY LOCATION REFERENCE

COUNTY: BALTIMORE  
DISTRICT: 4  
DATE: 1/19/2023  
VERSION:1.0

ROUTE NUMBER: MD 147  
DIRECTION: NORTH (INVENTORY)

ROAD NAME	FUNCTIONAL CLASS	STATE SYSTEM	NHS	MAINTENANCE	MILEPOINT	MILEPOINT DESCRIPTION	MEDIAN TYPE	MARKED LANES	AADT
HARFORD RD	U -Minor Arterial	STATE SECONDARY		State Highway Agency	002.040		CENTER TLA (UNDIV)	3	13,522
					002.103	STRUCTURE 030366002			
					002.150	CO 3558	JOMAT AVE		
					002.290				2
					002.312		STRUCTURE 030380002		
					002.370	CO 3768	EDWARDS AVE	NONE	
					002.460	CO 3769	ALVERTA AVE		
					002.530	CO 3770	ANDREA AVE		
					002.590	CO 6879	JONI CT		
					002.670	CO 3764	SUMMIT AVE		
					002.770	CO 3789	PLACID AVE		
					002.890	CO 3793	ONTARIO AVE		
					002.940	CO 3794	ERIE AVE		
					002.990	CO 3796	SUPERIOR AVE		
					003.020			CENTER TLA (UNDIV)	
	003.100	CO 3785	NORTHWIND RD	NONE					
	003.140			CENTER TLA (UNDIV)					
	003.190	CO 3807	CUB HILL RD		5,382				
	003.320	CO 3797	KNOLL ACRES DR	NONE					
	004.210		STRUCTURE 030094001						
	004.240	CO 3883	NOTCHCLIFF RD						
	004.410	CO 3888	FACTORY RD						
	005.120	CO 3891	GLENVIEW RD						
	005.690	CO 289	LONG GREEN PIKE						
	006.000	OP 328	NO NAME						
	006.160	CO 3892	SHARON DR						
	006.616		STRUCTURE 030093001						
006.940	CO 3886	HARTLEY MILL RD							
006.959		STRUCTURE 030092001							
007.276		STRUCTURE 030091001							
	R -Major Collector								



MARYLAND DEPARTMENT OF TRANSPORTATION  
STATE HIGHWAY ADMINISTRATION  
DATA SERVICES DIVISION

2021 HIGHWAY LOCATION REFERENCE

COUNTY: BALTIMORE  
DISTRICT: 4  
DATE: 1/19/2023  
VERSION:1.0

ROUTE NUMBER: MD 147  
DIRECTION: NORTH (INVENTORY)

ROAD NAME	FUNCTIONAL CLASS	STATE SYSTEM	NHS	MAINTENANCE	MILEPOINT	MILEPOINT DESCRIPTION	MEDIAN TYPE	MARKED LANES	AADT		
HARFORD RD	U -Major Collector	STATE SECONDARY		State Highway Agency	007.330	OP 329	OUR RD	NONE	2	5,382	
					007.500	CO 3893	HUTSCHENREUTER RD				
					008.090	CO 3894	BONAPARTE AVE				
					008.244			CURBED			
					008.280	XO 565	CROSSOVER	ROUNDBOUT			
					008.297	CO 3900	MT VISTA RD (EB/L)				
					008.305	XO 566	CROSSOVER				
					008.305	CO 3900	MT VISTA RD				
					008.580	CO 299	REGWOOD RD	NONE			
					008.630	CO 6273	VISTA VIEW CT				
					009.050	CO 7087	COUNTRY HILL CT				
					009.155			PAINTED (UNDIV)			
					009.230	CO 290	FORK RD	NONE			10,994
					009.230	CO 3898	SUNSHINE AVE				
					009.260			PAINTED (UNDIV)			
					009.540	CO 304	NEW CUT RD	NONE			
					009.740	OP 565	PARK FORREST LA				
					010.700		HARFORD CO/L				
010.700	MD 147	HARFORD RD									

ROUTE NUMBER: MD 150  
DIRECTION: EAST (INVENTORY)

ROAD NAME	FUNCTIONAL CLASS	STATE SYSTEM	NHS	MAINTENANCE	MILEPOINT	MILEPOINT DESCRIPTION	MEDIAN TYPE	MARKED LANES	AADT	
EASTERN AVE	U -Principal Arterial – Other	STATE SECONDARY	NHS	State Highway Agency	000.000	BALTIMORE CITY LINE	CURBED	4	26,370	
					000.000	MD 150	EASTERN AVE			
					000.010	CO 5163	45TH ST			
					000.170	CO 5150	PEMBROOKE BLVD			
					000.190	CO 5162	EASTERN AVE SERVICE RD			
					000.220	CO 5161	SIMMONS AVE			

MARYLAND DEPARTMENT OF TRANSPORTATION  
STATE HIGHWAY ADMINISTRATION  
DATA SERVICES DIVISION

2021 HIGHWAY LOCATION REFERENCE

COUNTY: BALTIMORE  
DISTRICT: 4  
DATE: 1/19/2023  
VERSION:1.0

ROUTE NUMBER: MD 150  
DIRECTION: EAST (INVENTORY)

ROAD NAME	FUNCTIONAL CLASS	STATE SYSTEM	NHS	MAINTENANCE	MILEPOINT	MILEPOINT DESCRIPTION	MEDIAN TYPE	MARKED LANES	AADT
EASTERN AVE	U -Principal Arterial – Other	STATE SECONDARY	NHS	State Highway Agency	000.280	XO 77 CROSSOVER	CURBED	4	26,370
					000.350	CO 5160 WESTHAM WAY			
					000.420	XO 33 CROSSOVER			
					000.480	XO 112 CROSSOVER			
					000.540	CO 5159 ASHBY AVE			
					000.570	XO 30 CROSSOVER			
					000.570	CO 5452 SOUTHERN AVE			
					000.610	CO 5457 FAIRVIEW AVE			
					000.680	RP 150 RAMP 4 FR MD 150 NB TO MD 151 EB			
					000.750	RP 150 RAMP 3 FR MD 151 EB TO MD 150 NB			
					000.768	MD 151 NORTH POINT BLVD (SB/L)			
					000.789	MD 151 NORTH POINT BLVD			
					000.870	RP 150 RAMP 1 FR MD 150 NB TO MD 151 WB			
					000.940	RP 150 RAMP 2 FR MD 151 WB TO MD 150 NB			
					001.040	XO 71 CROSSOVER			
					001.090	CO 5141 54TH ST			
					001.130		PAINTED (UNDIV)		
					001.230	CO 5132 ROLLING MILL RD	NONE		
					001.350		CURBED		
					001.420	XO 31 CROSSOVER			
					001.550	RP 695 RAMP 5 FR MD 695 SB TO MD 150 EB			
					001.590	MD 695 BALTIMORE BELTWAY (INNER LOOP)			26,833
					001.590	EXIT #38			
					001.606	MD 695 BALTIMORE BELTWAY (OUTER LOOP)			
					001.616	RP 695 RAMP 1 FR MD 157 NB TO MD 695 WB			
					001.620	RP 695 RAMP 3 FR MD 150 EB TO RAMP 1 (TO MD695)			
					001.750			5	
					001.960	RP 695 RAMP 4 FR MD 695 NB TO MD 150 EB			
					002.090	MU 5135 BACK RIVER SEWAGE PLANT RD			
					002.090	CO 5135 DIAMOND POINT RD			

MARYLAND DEPARTMENT OF TRANSPORTATION  
STATE HIGHWAY ADMINISTRATION  
DATA SERVICES DIVISION

2021 HIGHWAY LOCATION REFERENCE

COUNTY: BALTIMORE  
DISTRICT: 4  
DATE: 1/19/2023  
VERSION:1.0

ROUTE NUMBER: MD 150  
DIRECTION: EAST (INVENTORY)

ROAD NAME	FUNCTIONAL CLASS	STATE SYSTEM	NHS	MAINTENANCE	MILEPOINT	MILEPOINT DESCRIPTION	MEDIAN TYPE	MARKED LANES	AADT
EASTERN AVE	U-Principal Arterial - Other	STATE SECONDARY	NHS	State Highway Agency	002.140		CURBED	4	26,833
					002.210	CO 5136 ISLAND POINT RD			
					002.263	STRUCTURE 030097001			
EASTERN BLVD					002.580	CO 6177 VIRGINIA AVE SPUR			
					002.610	CO 4977 VIRGINIA AVE			
					002.660	CO 4991 WAGNERS LN			
					002.700	CO 4989 MARIE AVE			
					002.760	CO 4988 EUGENE AVE			
					002.810	CO 4987 GOELLERS AVE			
					002.870	CO 4986 HELENA AVE			
					002.930	CO 4985 DOROTHY AVE			
					002.970	CO 5004 BERKSHIRE RD			
					003.020	CO 5033 MACE AVE			
					003.020	CO 4968 RIVERSIDE DR			
					003.125	XO 99 CROSSOVER			
					003.220	XO 543 CROSSOVER			
					003.220	CO 4971 TAYLOR AVE S			
					003.290	CO 4970 MARGARET AVE			
					003.380	XO 544 CROSSOVER			
					003.380	CO 4979 WOODWARD DR S			
					003.540	CO 6658 STUART ST S			
					003.610	XO 545 CROSSOVER			
					003.880	CO 4589 MARLYN AVE N			
					003.880	CO 4775 MARLYN AVE S			
					003.920	CO 4758 OLD EASTERN AVE			
					003.960			5	
					004.090	XO 546 CROSSOVER		4	
					004.090	CO 4764 SELIG AVE			
					004.290	CO 4763 EYRING AVE			
					004.420	RP 702 RAMP 5 FR MD 702 SB TO MD 150 EB			

MARYLAND DEPARTMENT OF TRANSPORTATION  
STATE HIGHWAY ADMINISTRATION  
DATA SERVICES DIVISION

2021 HIGHWAY LOCATION REFERENCE

COUNTY: BALTIMORE  
DISTRICT: 4  
DATE: 1/19/2023  
VERSION:1.0

ROUTE NUMBER: MD 150  
DIRECTION: EAST (INVENTORY)

ROAD NAME	FUNCTIONAL CLASS	STATE SYSTEM	NHS	MAINTENANCE	MILEPOINT	MILEPOINT DESCRIPTION	MEDIAN TYPE	MARKED LANES	AADT
EASTERN BLVD	U -Principal Arterial – Other	STATE SECONDARY	NHS	State Highway Agency	004.481	RP 702 RAMP 5 FR MD 702 SB TO MD 150 EB	CURBED	4	26,833
					004.487	MD 702 SOUTHEAST BLVD			
					004.500				38,083
					004.511	MD 702 SOUTHEAST BLVD (WB/L)			
					004.514	RP 702 RAMP 3 FR MD 150 EB TO MD 702 NB			
					004.550	RP 702 RAMP 3 FR MD 150 EB TO MD 702 NB			
					004.660	CO 4728 STEMMERS RUN RD			
					004.810	CO 4737 SEVERSKY CT			
					004.920	CO 4746 SEAFORD AVE			
					005.020	CO 4598 BENNETT RD			
					005.080	XO 103 CROSSOVER			
					005.160	CO 4750 WILBUR RD			
					005.290	CO 4758 OLD EASTERN AVE			
					005.421	XO 61 CROSSOVER			
					005.455	STRUCTURE 030096001			
					005.540	CO 4580 HAWTHORNE RD S			
					005.560	CO 4577 HAWTHORNE RD N			
					005.650	CO 4582 KINGSTON RD		5	
					005.730	CO 4579 VOLZ AVE		4	
					005.860	RP 150 RAMP 5 FR MD 700 SB TO MD 150 EB			
					005.878	STRUCTURE 030095001			
					005.901	MD 700 MARTIN BLVD (SB/L)			
					005.910				29,820
					005.915	MD 700 MARTIN BLVD			
					005.940	RP 150 RAMP 3 FR MD 150 EB TO MD 700 NB			
					006.200	XO 43 CROSSOVER			
					006.244		POSITIVE BARRIER		
					006.390		CURBED		
					006.457	MD 587 WILSON POINT RD (SB/L)			
					006.463	MD 587 WILSON POINT RD			

MARYLAND DEPARTMENT OF TRANSPORTATION  
STATE HIGHWAY ADMINISTRATION  
DATA SERVICES DIVISION

2021 HIGHWAY LOCATION REFERENCE

COUNTY: BALTIMORE  
DISTRICT: 4  
DATE: 1/19/2023  
VERSION:1.0

ROUTE NUMBER: MD 150  
DIRECTION: EAST (INVENTORY)

ROAD NAME	FUNCTIONAL CLASS	STATE SYSTEM	NHS	MAINTENANCE	MILEPOINT	MILEPOINT DESCRIPTION	MEDIAN TYPE	MARKED LANES	AADT					
EASTERN BLVD	U -Principal Arterial – Other	STATE SECONDARY	NHS	State Highway Agency	006.550		UNPROTECTED	4	29,820					
					006.617	XO 54	CROSSOVER							
					006.825		CURBED							
					006.900	XO 18	CROSSOVER							
					007.016	MD 43	WHITE MARSH BLVD							
					007.024	GV 11	HERCULES LN							
					007.024	MD 43	WHITE MARSH BLVD (WB/L)							
					007.094	XO 107	CROSSOVER							
					007.190	XO 44	CROSSOVER	UNPROTECTED						
					007.300	XO 1	CROSSOVER							
					007.300	CO 4601	EMALA AVE							
					007.340		CURBED							
					007.420	XO 34	CROSSOVER							
					007.420	CO 4602	LYNBROOK RD							
					007.520		CENTER TLA (UNDIV)							
					007.532	CO 8373	MARINERS POINT DR							
					007.630	CO 4603	STEVENS RD	NONE						
					007.650	OP 413	VILLAGE GREEN							
					007.780	CO 4609	WOODLAND AVE							
					007.850	CO 4156	BENGIES RD	3						
					EASTERN AVE	U -Minor Arterial				007.990	CO 4610	CARROLL ISLAND RD		8,901
										008.030			2	
										008.430	CO 4600	BOWLEYS QUARTERS RD		
										008.610	CO 4158	EARLS RD		
										009.256	OP 4115	TIDEWATER LA		
009.470	CO 8201	BISCAYNE BAY BLVD												
009.550	CO 4116	MARSHY POINT RD												
009.600	CO 7883	MYERSVIEW DR												
009.830	CO 4118	MINNOW BRANCH RD												
009.870	CO 7343	REED RD												

MARYLAND DEPARTMENT OF TRANSPORTATION  
STATE HIGHWAY ADMINISTRATION  
DATA SERVICES DIVISION

2021 HIGHWAY LOCATION REFERENCE

COUNTY: BALTIMORE  
DISTRICT: 4  
DATE: 1/19/2023  
VERSION:1.0

ROUTE NUMBER: MD 150  
DIRECTION: EAST (INVENTORY)

ROAD NAME	FUNCTIONAL CLASS	STATE SYSTEM	NHS	MAINTENANCE	MILEPOINT	MILEPOINT DESCRIPTION	MEDIAN TYPE	MARKED LANES	AADT
EASTERN AVE	U -Minor Arterial	STATE SECONDARY		State Highway Agency	010.170 OP 6515	BRINKSMAN RD	NONE	2	8,901
					010.580 CO 4114	EASTERN AVE			
					010.580 CO 6568	EBENEZER RD			
					010.580 CO 4096	GRACES QUARTERS RD			

ROUTE NUMBER: MD 151  
DIRECTION: NORTH (INVENTORY)

ROAD NAME	FUNCTIONAL CLASS	STATE SYSTEM	NHS	MAINTENANCE	MILEPOINT	MILEPOINT DESCRIPTION	MEDIAN TYPE	MARKED LANES	AADT
SPARROWS POINT BLVD	U -Minor Arterial	STATE SECONDARY		State Highway Agency	000.000 OP 544	7TH ST	UNPROTECTED	4	11,581
					000.220 XO 62	CROSSOVER			
					000.300 XO 136	CROSSOVER	POSITIVE BARRIER		
					000.340		UNPROTECTED		
					000.504	STRUCTURE 030099001			
					000.510	STRUCTURE 030099001	CURBED		
					000.530 MD 151 B	WHARF RD			
					000.550		POSITIVE BARRIER		
					000.580 RP 151	RAMP 3 FR MD 151 EB TO MD 151B NB			
					000.610		UNPROTECTED		
					000.700 RP 151	RAMP 4 FR MD 151B NB TO MD 151 EB			
					000.780 CO 5773	WAGNER AVE			
					000.820 CO 5772	SCHOOL HOUSE LA			
NORTH POINT BLVD					000.880 MD 151 A	NO NAME			
					000.940 CO 8017	SPARROWS POINT RD			
					001.160 OP 7095	SNYDER AVE N	POSITIVE BARRIER		
					001.220		UNPROTECTED		
					001.450		POSITIVE BARRIER		
					001.470 CO 5632	DELMAR AVE			
					001.550		UNPROTECTED		
					001.716 MD 158	BETHLEHEM BLVD			

MARYLAND DEPARTMENT OF TRANSPORTATION  
STATE HIGHWAY ADMINISTRATION  
DATA SERVICES DIVISION

2021 HIGHWAY LOCATION REFERENCE

COUNTY: BALTIMORE  
DISTRICT: 4  
DATE: 1/19/2023  
VERSION:1.0

ROUTE NUMBER: MD 151

DIRECTION: NORTH (INVENTORY)

ROAD NAME	FUNCTIONAL CLASS	STATE SYSTEM	NHS	MAINTENANCE	MILEPOINT	MILEPOINT DESCRIPTION	MEDIAN TYPE	MARKED LANES	AADT
NORTH POINT BLVD	U -Minor Arterial	STATE SECONDARY		State Highway Agency	001.720		CURBED	4	11,581
					001.723 MD 158	BETHLEHEM BLVD (WB/L)			
					001.820 RP 695	RAMP 2 FR MD 151 WB TO MD 695 NB	UNPROTECTED		
					001.870 RP 695	RAMP 3 FR MD 151 EB TO MD 695 NB	CURBED		
					001.884 MD 695	BALTIMORE BELTWAY (OUTER LOOP)			
					001.890	EXIT #42	UNPROTECTED		14,264
					001.895 MD 695	BALTIMORE BELTWAY (INNER LOOP)			
					002.010 CO 5527	MORSE LA			
					002.090 XO 85	CROSSOVER			
					002.190 XO 94	CROSSOVER			
					002.512 OP 7039	MERRITT LA			
					002.710 CO 5560	WISE AVE	CURBED		
					002.780		UNPROTECTED		
					002.940 CO 8008	NORTH POINT RD	CURBED		
					002.970 CO 5534	KIRKLAND ST	UNPROTECTED		
					003.323 XO 22	CROSSOVER			
					003.450 CO 6594	NEW BATTLE GROVE RD			
					003.706 CO 5554	ST MONICA DR			
					003.714 CO 5554	ST MONICA DR (NB/L)			
					003.890 CO 5558	OLD BATTLE GROVE RD			
					004.110 CO 8008	NORTH POINT RD			
					004.230 CO 5820	COVE RD			
					004.230 CO 8007	NORTH POINT RD			
					004.238 CO 5820	COVE RD (SB/L)			
					004.360 CO 5514	ROSEBANK AVE			
					004.420 CO 5513	DUKIE AVE			
					004.570 CO 5505	CHARLESMONT RD			
					004.870 CO 5510	TRAPPE RD			
					005.100		POSITIVE BARRIER		
					005.201	STRUCTURE 030272001			

MARYLAND DEPARTMENT OF TRANSPORTATION  
STATE HIGHWAY ADMINISTRATION  
DATA SERVICES DIVISION

2021 HIGHWAY LOCATION REFERENCE

COUNTY: BALTIMORE  
DISTRICT: 4  
DATE: 1/19/2023  
VERSION:1.0

ROUTE NUMBER: MD 151  
DIRECTION: NORTH (INVENTORY)

ROAD NAME	FUNCTIONAL CLASS	STATE SYSTEM	NHS	MAINTENANCE	MILEPOINT	MILEPOINT DESCRIPTION	MEDIAN TYPE	MARKED LANES	AADT		
NORTH POINT BLVD	U -Minor Arterial	STATE SECONDARY		State Highway Agency	005.229	MD 695	BALTIMORE BELTWAY (INNER LOOP)	POSITIVE BARRIER	4	14,264	
					005.250		EXIT #40				
					005.268	MD 695	BALTIMORE BELTWAY (OUTER LOOP)				
					005.430	RP 695	RAMP 2 FR MD 151 WB TO MD 695 NB				
					005.500	RP 695	RAMP 1 FR MD 695 NB TO MD 151 WB				
					005.873	MD 695	BALTIMORE BELTWAY (OUTER LOOP)				
					005.910	MD 695	BALTIMORE BELTWAY (INNER LOOP)				
					006.100	RP 151	RAMP 1 FR RAMP 1 (FR MD695) TO MD 151 WB	5			
					006.113		STRUCTURE 030242031				
					006.120	RP 695	RAMP 1 FR MD 157 NB TO MD 695 WB	6			23,941
					006.130	RP 695	RAMP 6 FR MD 695 EB TO MD 157 SB				
					006.230	RP 151	RAMP 8 FR RAMP 6 (FR MD695) TO MD 151 WB				
					006.360			4			
					006.500						
					006.520						
					006.710	RP 150	RAMP 2 FR MD 151 WB TO MD 150 NB				
					006.790	RP 150	RAMP 1 FR MD 150 NB TO MD 151 WB				
					006.842		STRUCTURE 030098021				
					006.850	MD 150	EASTERN AVE				21,711
					006.860	MD 150	EASTERN AVE (WB/L)				
					006.880	RP 150	RAMP 7 FR MD 151 WB TO MD 150 SB				
					007.000	RP 150	RAMP 8 FR MD 150 SB TO MD 151 WB				
					007.280	CO 5148	BALTIMORE ST				
					007.510						
					007.570	CO 5132	ROLLING MILL RD				
					007.580		BALTO CITY LINE				
					007.580	MD 151	NORTH POINT RD				



MARYLAND DEPARTMENT OF TRANSPORTATION  
STATE HIGHWAY ADMINISTRATION  
DATA SERVICES DIVISION

2021 HIGHWAY LOCATION REFERENCE

COUNTY: BALTIMORE  
DISTRICT: 4  
DATE: 1/19/2023  
VERSION:1.0

ROUTE NUMBER: MD 151 A  
DIRECTION: NORTH (INVENTORY)

ROAD NAME	FUNCTIONAL CLASS	STATE SYSTEM	NHS	MAINTENANCE	MILEPOINT	MILEPOINT DESCRIPTION	MEDIAN TYPE	MARKED LANES	AADT
NO NAME	U -Local	STATE SECONDARY		State Highway Agency	000.000 MD 151	SPARROWS POINT BLVD	NONE	1	0
					000.010 CO 5771	LAKEVIEW AVE			
					000.070 CO 8017	SPARROWS POINT RD			

ROUTE NUMBER: MD 151 B  
DIRECTION: SOUTH (INVENTORY)

ROAD NAME	FUNCTIONAL CLASS	STATE SYSTEM	NHS	MAINTENANCE	MILEPOINT	MILEPOINT DESCRIPTION	MEDIAN TYPE	MARKED LANES	AADT
WHARF RD	U -Minor Arterial	STATE SECONDARY		State Highway Agency	000.000 MD 158	BETHLEHEM BLVD (WB/L)	NONE	2	3,275
					000.004 MD 158	BETHLEHEM BLVD			
					000.105	STRUCTURE 030351001			
					000.110	STRUCTURE 030351001	CURBED		
					000.160		PAINTED (UNDIV)		
					000.175		POSITIVE BARRIER		
					000.235 RP 151	RAMP 7 FR MD 151B NB TO MD 151B SB			
					000.300 RP 151	RAMP 8 FR MD 151B SB TO MD 151 WB			
					000.404		PAINTED (UNDIV)		
					000.463 MD 151	SPARROWS POINT BLVD (SB/L)	NONE		
					000.479 MD 151	SPARROWS POINT BLVD			
					000.500 RP 151	RAMP 9 FR MD 151B SB TO MD 151B SB			
					000.510		PAINTED (UNDIV)		
					000.543 RP 151	RAMP 3 FR MD 151 EB TO MD 151B NB	NONE		
					000.563 RP 151	RAMP 4 FR MD 151B NB TO MD 151 EB			
					000.600 RP 151	RAMP 9 FR MD 151B SB TO MD 151B SB			
					000.600 OP 525	WHARF RD			

ROUTE NUMBER: MD 157  
DIRECTION: NORTH (INVENTORY)

ROAD NAME	FUNCTIONAL CLASS	STATE SYSTEM	NHS	MAINTENANCE	MILEPOINT	MILEPOINT DESCRIPTION	MEDIAN TYPE	MARKED LANES	AADT
PENINSULA EXPWY	U -Minor Arterial	STATE SECONDARY		State Highway Agency	000.000 MD 158	BETHLEHEM BLVD	CURBED	4	9,414

MARYLAND DEPARTMENT OF TRANSPORTATION  
STATE HIGHWAY ADMINISTRATION  
DATA SERVICES DIVISION

2021 HIGHWAY LOCATION REFERENCE

COUNTY: BALTIMORE  
DISTRICT: 4  
DATE: 1/19/2023  
VERSION:1.0

ROUTE NUMBER: MD 157

DIRECTION: NORTH (INVENTORY)

ROAD NAME	FUNCTIONAL CLASS	STATE SYSTEM	NHS	MAINTENANCE	MILEPOINT	MILEPOINT DESCRIPTION	MEDIAN TYPE	MARKED LANES	AADT						
PENINSULA EXPWY	U -Minor Arterial	STATE SECONDARY		State Highway Agency	000.006	MD 158	BETHLEHEM BLVD (WB/L)	CURBED	4	9,414					
					000.055	MD 695	BALTIMORE BELTWAY (OUTER LOOP)								
					000.060		EXIT #43								
					000.065	MD 695	BALTIMORE BELTWAY (INNER LOOP)								
					000.077					5					
					000.160					POSITIVE BARRIER					
					000.168					STRUCTURE 030349001					
					000.180	RP 695				RAMP 9 FR MD 695 WB TO MD 695 WB					
					000.220	RP 695				RAMP 7 FR MD 157 NB TO RAMP 9 (TO MD695)		4			
					000.360	RP 695				RAMP 8 FR RAMP 9 (FR MD695) TO MD 157 NB					
					001.231					STRUCTURE 030365001	NONE				
					001.591						PAINTED (UNDIV)				
					001.671						CURBED				
					001.717						UNPROTECTED				
					002.004						CURBED				
					002.050	CO 5391				CHESTERWOOD RD					
					002.090						POSITIVE BARRIER				
					002.126					STRUCTURE B-0119041					
					002.270						UNPROTECTED				
					002.580	CO 5387				ORMAND RD					
					002.680						CURBED				
					MERRITT BLVD					002.730	CO 5380				20,681
										002.730	CO 5460	MERRITT BLVD			
002.840	CO 5384	KIRKLEIGH RD													
003.030	CO 5383	MOORGATE RD													
003.220	CO 5400	SEARLES RD													
003.487	CO 5212	HOLABIRD AVE (EB/L)													
003.487	CO 5560	WISE AVE													
003.490							34,921								
	U -Principal Arterial - Other		NHS		003.495	CO 5212	HOLABIRD AVE								

MARYLAND DEPARTMENT OF TRANSPORTATION  
STATE HIGHWAY ADMINISTRATION  
DATA SERVICES DIVISION

2021 HIGHWAY LOCATION REFERENCE

COUNTY: BALTIMORE  
DISTRICT: 4  
DATE: 1/19/2023  
VERSION:1.0

ROUTE NUMBER: MD 157  
DIRECTION: NORTH (INVENTORY)

ROAD NAME	FUNCTIONAL CLASS	STATE SYSTEM	NHS	MAINTENANCE	MILEPOINT	MILEPOINT DESCRIPTION	MEDIAN TYPE	MARKED LANES	AADT	
MERRITT BLVD	U -Principal Arterial – Other	STATE SECONDARY	NHS	State Highway Agency	003.540	CO 5500	TRAPPE RD	CURBED	4	34,921
					003.640	CO 5426	WESTFIELD RD	UNPROTECTED	5	
					003.780			CURBED		
					003.800				6	
					003.890			UNPROTECTED		
					004.040			CURBED		
					004.130				5	
					004.170				4	
					004.258	CO 5185	GERMAN HILL RD			
					004.261	CO 5185	GERMAN HILL RD (WB/L)			
					004.368			UNPROTECTED		
					004.457		STRUCTURE B-0329001			
					004.480	CO 5428	RABON AVE			
					004.790		EXIT #39			
004.790	CO 8007	NORTH POINT RD								
004.790	RP 695	RAMP 1 FR MD 157 NB TO MD 695 WB								

ROUTE NUMBER: MD 158  
DIRECTION: EAST (INVENTORY)

ROAD NAME	FUNCTIONAL CLASS	STATE SYSTEM	NHS	MAINTENANCE	MILEPOINT	MILEPOINT DESCRIPTION	MEDIAN TYPE	MARKED LANES	AADT		
BETHLEHEM BLVD	U -Major Collector	STATE SECONDARY		State Highway Agency	000.000	OP 523	RIVERSIDE DR	NONE	2	3,733	
					000.696		STRUCTURE 030367001				
					000.880			PAINTED (UNDIV)	3		
					000.914	RP 695	RAMP 1 FR MD 695 NB TO MD 158 WB				
					000.948	RP 695	RAMP 4 FR MD 695 NB TO MD 158 EB	CURBED			
					001.066	MD 157	PENINSULA EXPWY (SB/L)				
					001.070						16,391
					001.074	MD 157	PENINSULA EXPWY				
					001.200	RP 695	RAMP 3 FR MD 158 TO MD 695 NB		4		
						U -Minor Arterial					

MARYLAND DEPARTMENT OF TRANSPORTATION  
STATE HIGHWAY ADMINISTRATION  
DATA SERVICES DIVISION

2021 HIGHWAY LOCATION REFERENCE

COUNTY: BALTIMORE  
DISTRICT: 4  
DATE: 1/19/2023  
VERSION:1.0

ROUTE NUMBER: MD 158  
DIRECTION: EAST (INVENTORY)

ROAD NAME	FUNCTIONAL CLASS	STATE SYSTEM	NHS	MAINTENANCE	MILEPOINT	MILEPOINT DESCRIPTION	MEDIAN TYPE	MARKED LANES	AADT
BETHLEHEM BLVD	U -Minor Arterial	STATE SECONDARY		State Highway Agency	001.275		CURBED	3	16,391
					001.340			2	
					001.520	MD 151 B WHARF RD			
					001.568		UNPROTECTED		
					001.726	XO 122 CROSSOVER			
					001.730		CURBED		
					001.782		UNPROTECTED		
					001.843		CURBED		
					001.897		PAINTED (UNDIV)		
					001.964	STRUCTURE 030368001	NONE		
					002.030		CURBED		
					002.050		UNPROTECTED		
					002.124		CURBED		
					002.204	MD 151 NORTH POINT BLVD (SB/L)			
					002.210				15,133
					002.216	MD 151 NORTH POINT BLVD			
					002.230		UNPROTECTED		
					002.290		CURBED		
					002.350	CO 5677 NORTH POINT RD	NONE		

ROUTE NUMBER: MD 165  
DIRECTION: NORTH (INVENTORY)

ROAD NAME	FUNCTIONAL CLASS	STATE SYSTEM	NHS	MAINTENANCE	MILEPOINT	MILEPOINT DESCRIPTION	MEDIAN TYPE	MARKED LANES	AADT
BALDWIN MILL RD	R -Major Collector	STATE SECONDARY		State Highway Agency	000.000	CO 291 BALDWIN MILL RD	NONE	2	5,944
	U -Minor Collector				000.830	CO 6269 SWEET AIR RD			5,690
					000.970	OP 566 NO NAME			
					001.370	OP 567 LYNCH LA			
					001.396	STRUCTURE 030100001			
					001.400	MD 165 BALDWIN MILL RD			

MARYLAND DEPARTMENT OF TRANSPORTATION  
STATE HIGHWAY ADMINISTRATION  
DATA SERVICES DIVISION

2021 HIGHWAY LOCATION REFERENCE

COUNTY: BALTIMORE  
DISTRICT: 4  
DATE: 1/19/2023  
VERSION:1.0

ROUTE NUMBER: MD 165  
DIRECTION: NORTH (INVENTORY)

ROAD NAME	FUNCTIONAL CLASS	STATE SYSTEM	NHS	MAINTENANCE	MILEPOINT	MILEPOINT DESCRIPTION	MEDIAN TYPE	MARKED LANES	AADT
BALDWIN MILL RD	U -Minor Collector	STATE SECONDARY		State Highway Agency	001.400	HARFORD CO/L	NONE	2	5,690

ROUTE NUMBER: MD 166  
DIRECTION: NORTH (INVENTORY)

ROAD NAME	FUNCTIONAL CLASS	STATE SYSTEM	NHS	MAINTENANCE	MILEPOINT	MILEPOINT DESCRIPTION	MEDIAN TYPE	MARKED LANES	AADT		
METROPOLITAN BLVD	U -Principal Arterial – Other Freew	STATE SECONDARY	NHS	State Highway Agency	000.000	IS 195	METROPOLITAN BLVD	POSITIVE BARRIER	4	32,102	
					000.070	CO 3118	SELFORD RD	UNPROTECTED			
					000.180			POSITIVE BARRIER			
					000.220	RP 166	RAMP 2 FR MD 166 WB TO UMBC BLVD NB				
					000.345		STRUCTURE 030291011				
					000.360		STRUCTURE 030291011			16,330	
					000.370		STRUCTURE 030291011			2	
					000.380	RP 166	RAMP 5 FR UMBC BLVD SB TO MD 166 EB				
					000.540	RP 166	RAMP 7 FR MD 166 WB TO MD 166 SB				
					000.630					3	
					000.680					PAINTED (UNDIV)	2
					000.717					NONE	
					000.750					CURBED	3
					000.810	CO 7121	HIGHFIELDS DR			2	
					000.870					CENTER TLA (UNDIV)	
					000.950	MD 372	WILKENS AVE			NONE	11,780
					001.060	CO 7569	COLLEGIATE DR				
					001.076					PAINTED (UNDIV)	
					001.340	CO 7101	AMERICAN CT			NONE	
					001.370						3
001.390					PAINTED (UNDIV)						
001.470	CO 7232	CAMPUS DR			NONE	4					
001.470	CO 2791	VALLEY RD									
001.560	CO 7099	COLUMBIA CT									
ROLLING RD	U -Principal Arterial – Other										

MARYLAND DEPARTMENT OF TRANSPORTATION  
STATE HIGHWAY ADMINISTRATION  
DATA SERVICES DIVISION

2021 HIGHWAY LOCATION REFERENCE

COUNTY: BALTIMORE  
DISTRICT: 4  
DATE: 1/19/2023  
VERSION:1.0

ROUTE NUMBER: MD 166

DIRECTION: NORTH (INVENTORY)

ROAD NAME	FUNCTIONAL CLASS	STATE SYSTEM	NHS	MAINTENANCE	MILEPOINT	MILEPOINT DESCRIPTION	MEDIAN TYPE	MARKED LANES	AADT
ROLLING RD	U -Principal Arterial – Other	STATE SECONDARY	NHS	State Highway Agency	001.590		PAINTED (UNDIV)	4	11,780
					001.620		NONE	3	
					001.680	CO 7107 ROLLING RD S. SPUR			
					001.740	CO 2784 BLOOMSBURY AVE			
					001.750			2	
					001.820	CO 2835 FOREST LA			
					001.841	CO 8702 RESERVE CT			
					001.880	CO 2836 GLENRAE DR			
					001.990	CO 2800 NEWBURG AVE			
					002.190	CO 2838 BROOK RD			
					002.190	CO 2837 GARY DR			
					002.240	CO 2864 RIDGE RD			
					002.320	CO 2842 FAIRFIELD DR			
					002.370	CO 2844 PARK DR			
					002.500	CO 2849 BEECHWOOD AVE			
					002.590	CO 2850 HILTON AVE			
					002.620	CO 2848 CHELTON AVE			
					002.710	MD 144 FREDERICK RD			

ROUTE NUMBER: MD 295

DIRECTION: NORTH (INVENTORY)

ROAD NAME	FUNCTIONAL CLASS	STATE SYSTEM	NHS	MAINTENANCE	MILEPOINT	MILEPOINT DESCRIPTION	MEDIAN TYPE	MARKED LANES	AADT
BALTIMORE WASHINGTON PKWY	U -Principal Arterial – Other Freew	STATE PRIMARY	NHS	State Highway Agency	000.000	ANNE ARUNDEL CO/L	POSITIVE BARRIER	6	91,601
					000.000	MD 295 BALTIMORE WASHINGTON PKWY			
					000.130	RP 895 RAMP 4 FR MD 295 NB TO IS 895 EB			
					000.184	STRUCTURE B-Y046011			
					000.193	IS 895 HARBOR TUNNEL THRUWAY			
					000.200	STRUCTURE B-Y046011			75,081
					000.208	IS 895 HARBOR TUNNEL THRUWAY (SB/L)			

MARYLAND DEPARTMENT OF TRANSPORTATION  
STATE HIGHWAY ADMINISTRATION  
DATA SERVICES DIVISION

2021 HIGHWAY LOCATION REFERENCE

COUNTY: BALTIMORE  
DISTRICT: 4  
DATE: 1/19/2023  
VERSION:1.0

ROUTE NUMBER: MD 295  
DIRECTION: NORTH (INVENTORY)

ROAD NAME	FUNCTIONAL CLASS	STATE SYSTEM	NHS	MAINTENANCE	MILEPOINT	MILEPOINT DESCRIPTION	MEDIAN TYPE	MARKED LANES	AADT
BALTIMORE WASHINGTON PKWY	U -Principal Arterial – Other Freew	STATE PRIMARY	NHS	State Highway Agency	000.655	STRUCTURE 030300002	POSITIVE BARRIER	6	75,081
					000.734	XO 91 CROSSOVER			
					001.096	STRUCTURE 030018001			
					001.100	CO 3281 DAISY AVE			
					001.420	BALTIMORE CITY LINE			
					001.420	MD 295 BALTIMORE WASHINGTON PKWY			

ROUTE NUMBER: MD 372  
DIRECTION: EAST (INVENTORY)

ROAD NAME	FUNCTIONAL CLASS	STATE SYSTEM	NHS	MAINTENANCE	MILEPOINT	MILEPOINT DESCRIPTION	MEDIAN TYPE	MARKED LANES	AADT
WILKENS AVE	U -Minor Arterial	STATE SECONDARY		State Highway Agency	000.000	MD 166 ROLLING RD	NONE	2	6,083
					000.470	CO 2972 RAMBLING DR			
					000.520		CURBED		
					000.530		ROUNDBOUT		
					000.550	SR 40 HILLTOP RD			
					000.570		CURBED		
					000.590	CO 2793 FAIRWAY AVE	NONE		
					000.710		PAINTED (UNDIV)		
					000.756		CURBED		
					000.816	CO 6457 WALKER AVE			
					000.820			4	
					000.824	CO 6457 WALKER AVE (NB/L)			
					000.910				16,693
					000.914	CO 2791 VALLEY RD			
					001.220	RP 695 RAMP 6 FR MD 372 EB TO IS 695 EB			
					001.310	RP 695 RAMP 7 FR MD 372 WB TO RAMP 6 (TO IS695)			
					001.320	RP 695 RAMP 5 FR IS 695 EB TO MD 372 WB			
					001.330	RP 695 RAMP 8 FR RAMP 5 (FR IS695) TO MD 372 EB			
					001.390	IS 695 BALTO BELTWAY (OUTER LOOP)			

MARYLAND DEPARTMENT OF TRANSPORTATION  
STATE HIGHWAY ADMINISTRATION  
DATA SERVICES DIVISION

2021 HIGHWAY LOCATION REFERENCE

COUNTY: BALTIMORE  
DISTRICT: 4  
DATE: 1/19/2023  
VERSION:1.0

ROUTE NUMBER: MD 372  
DIRECTION: EAST (INVENTORY)

ROAD NAME	FUNCTIONAL CLASS	STATE SYSTEM	NHS	MAINTENANCE	MILEPOINT	MILEPOINT DESCRIPTION	MEDIAN TYPE	MARKED LANES	AADT			
WILKENS AVE	U -Minor Arterial	STATE SECONDARY		State Highway Agency	001.410	IS 695	BALTO BELTWAY (INNER LOOP)	CURBED	4	16,693		
					001.410		EXIT #12B					
					001.420	RP 695	RAMP 1 FR IS 695 WB TO MD 372 WB					
					001.440							16,460
					001.470	RP 695	RAMP 10 FR RAMP 1 (FR IS695) TO MD 372					
					001.475	RP 695	RAMP 3 FR MD 372 EB TO RAMP 2 (TO IS695)					
					001.480	RP 695	RAMP 4 FR IS 695 NB TO MD 372 EB					
					001.590	CO 2979	PALLADI DR					
					001.640	CO 2980	WILTON DR					
					001.700	CO 2981	COURTNEY RD					
					001.813	CO 2976	MAIDEN CHOICE LA					
					001.940	CO 2982	ELM RIDGE AVE				CENTER TLA (UNDIV)	3
					001.980	CO 2983	COLLEGE AVE					
					002.010	CO 2984	ALAN DR				NONE	
					002.050						PAINTED (UNDIV)	
					002.130						NONE	2
					002.210	CO 2984	ALAN DR					
					002.210	CO 2985	DORCHESTER RD					
					002.260	CO 2995	ST CHARLES AVE					
					002.320	CO 2992	BEECHFIELD AVE S					
					002.320	CO 2987	KENSINGTON RD					
					002.430	CO 3000	LEEDS AVE					3
					002.470		BALTO CITY LINE					
002.470	MD 372	WILKENS AVE										

ROUTE NUMBER: MD 439  
DIRECTION: EAST (INVENTORY)

ROAD NAME	FUNCTIONAL CLASS	STATE SYSTEM	NHS	MAINTENANCE	MILEPOINT	MILEPOINT DESCRIPTION	MEDIAN TYPE	MARKED LANES	AADT	
OLD YORK RD	R -Minor Arterial	STATE SECONDARY		State Highway Agency	000.000	MD 45	YORK RD (SB/L)	CURBED	2	7,882



MARYLAND DEPARTMENT OF TRANSPORTATION  
STATE HIGHWAY ADMINISTRATION  
DATA SERVICES DIVISION

2021 HIGHWAY LOCATION REFERENCE

COUNTY: BALTIMORE  
DISTRICT: 4  
DATE: 1/19/2023  
VERSION:1.0

ROUTE NUMBER: MD 439  
DIRECTION: EAST (INVENTORY)

ROAD NAME	FUNCTIONAL CLASS	STATE SYSTEM	NHS	MAINTENANCE	MILEPOINT	MILEPOINT DESCRIPTION	MEDIAN TYPE	MARKED LANES	AADT
OLD YORK RD	R -Minor Arterial	STATE SECONDARY		State Highway Agency	000.008 MD 45	YORK RD	CURBED	2	7,882
					000.110 RP 83	RAMP 6 FR MD 439 EB TO IS 83 SB	NONE		
					000.120 RP 83	RAMP 7 FR MD 439 WB TO RAMP 6 (TO IS 83)			
					000.130 RP 83	RAMP 5 FR IS 83 SB TO MD 439			
					000.201	STRUCTURE 030208001			
					000.227	EXIT #36			
					000.228 IS 83	HARRISBURG EXPWY (SB/L)			
					000.250 IS 83	HARRISBURG EXPWY			
	R -Major Collector				000.330 RP 83	RAMP 1 FR IS 83 NB TO MD 439			
					000.360 RP 83	RAMP 3 FR MD 439 WB TO RAMP 2 (TO IS 83)			
					000.410 RP 83	RAMP 2 FR MD 439 EB TO IS 83 NB			
					000.680	ATR STATION # 85 (CABINET ON E/B SIDE)			
					000.870 CO 117	LENTZ RD			
					000.910 CO 85	SAMPSON RD			
					001.370 CO 111	BOND RD			
					002.280 CO 110	GIBSON RD			
					002.420 CO 102	JORDAN SAW MILL RD			
					002.570 CO 6190	JORDAN MILL CT			
					003.020 CO 108	WEST LIBERTY RD			
					003.470 CO 101	ENSOR RD			
					004.190 CO 106	OPENSHAW RD			
					004.220 CO 96	GRAYSTONE RD			
					004.610 CO 104	BURKE RD			
					004.850 CO 6313	TRUNK RD			
					004.990 CO 6314	TWIG CT			
					005.310 CO 105	KIRKWOOD SHOP RD			
					005.560 CO 99	GARRETT RD			
					005.560 CO 6452	JOLLY ACRES RD			
					005.970	HARFORD CO/L			
					005.970 MD 439	OLD YORK RD			

MARYLAND DEPARTMENT OF TRANSPORTATION  
STATE HIGHWAY ADMINISTRATION  
DATA SERVICES DIVISION

2021 HIGHWAY LOCATION REFERENCE

COUNTY: BALTIMORE  
DISTRICT: 4  
DATE: 1/19/2023  
VERSION:1.0

ROUTE NUMBER: MD 526 A

DIRECTION: NORTH (INVENTORY)

ROAD NAME	FUNCTIONAL CLASS	STATE SYSTEM	NHS	MAINTENANCE	MILEPOINT	MILEPOINT DESCRIPTION	MEDIAN TYPE	MARKED LANES	AADT
NO NAME	U -Local	STATE SECONDARY		State Highway Agency	000.000 MD 140	WESTMINSTER PIKE	NONE	1	0
					000.030			2	
					000.130 CO 7671	WOODFIELD CT			

ROUTE NUMBER: MD 542

DIRECTION: NORTH (INVENTORY)

ROAD NAME	FUNCTIONAL CLASS	STATE SYSTEM	NHS	MAINTENANCE	MILEPOINT	MILEPOINT DESCRIPTION	MEDIAN TYPE	MARKED LANES	AADT
LOCH RAVEN BLVD	U -Principal Arterial - Other	STATE SECONDARY	NHS	State Highway Agency	000.000	BALTIMORE CITY LINE	CURBED	4	24,840
					000.000 MD 542	LOCH RAVEN BLVD			
					000.020 CO 3396	LOCH HILL RD			
					000.050 XO 72	CROSSOVER			
					000.240 XO 117	CROSSOVER			31,280
					000.240 CO 3398	HILLEN RD			
					000.287			5	
					000.410 CO 3400	DEANWOOD RD			
					000.513 XO 111	CROSSOVER			
					000.560 CO 3399	SAYWARD AVE			
					000.730 CO 3333	GOUCHER BLVD			
					000.770 XO 29	CROSSOVER			
					000.870			4	
					000.980				20,150
					000.983 CO 3481	TAYLOR AVE			
					001.260 CO 3472	GLEN KEITH BLVD			
					001.390 CO 3467	LOCH NESS RD			
					001.530 CO 3465	ABERDEEN RD			
					001.670 CO 3480	THETFORD RD			
					001.730 CO 3460	EDGEWOOD RD			
					001.750 CO 3482	PUTTY HILL AVE			
					001.770 XO 37	CROSSOVER			

MARYLAND DEPARTMENT OF TRANSPORTATION  
STATE HIGHWAY ADMINISTRATION  
DATA SERVICES DIVISION

2021 HIGHWAY LOCATION REFERENCE

COUNTY: BALTIMORE  
DISTRICT: 4  
DATE: 1/19/2023  
VERSION:1.0

ROUTE NUMBER: MD 542  
DIRECTION: NORTH (INVENTORY)

ROAD NAME	FUNCTIONAL CLASS	STATE SYSTEM	NHS	MAINTENANCE	MILEPOINT	MILEPOINT DESCRIPTION	MEDIAN TYPE	MARKED LANES	AADT		
LOCH RAVEN BLVD	U -Principal Arterial – Other	STATE SECONDARY	NHS	State Highway Agency	001.880	CO 3485	JOAN AVE	CURBED	4	20,150	
					001.920	CO 3490	AMUSKAI RD				
					001.970	CO 3487	NATURO RD				
					002.030	CO 3500	WHITE OAK AVE				
					002.080	CO 3488	YAKONA RD				
					002.177	CO 8762	JOPPA RD E (EB/L)				
					002.180						
					002.183	CO 8762	JOPPA RD E				
					002.240	OP 572	LOCH BEND DR				
					002.280						5
					002.360	RP 695	RAMP 4 FR MD 542 NB TO IS 695 EB				
					002.440	XO 100	CROSSOVER				
					002.490						4
					002.500	IS 695	BALTO BELTWAY (INNER LOOP)				
					002.500		EXIT #29B				
					002.510	IS 695	BALTO BELTWAY (OUTER LOOP)				
					002.620	CO 3353	CROMWELL BRIDGE RD				
002.620	RP 695	RAMP 1 FR CROMWELL BRDG RD TO IS 695 WB									

ROUTE NUMBER: MD 562  
DIRECTION: NORTH (INVENTORY)

ROAD NAME	FUNCTIONAL CLASS	STATE SYSTEM	NHS	MAINTENANCE	MILEPOINT	MILEPOINT DESCRIPTION	MEDIAN TYPE	MARKED LANES	AADT	
OLD YORK RD	R -Major Collector	STATE SECONDARY		State Highway Agency	000.000	CO 233	MARKOE RD	NONE	2	1,832
					000.000	CO 251	OLD YORK RD			
TROYER RD					000.450	CO 253	HOUCKS MILL RD			
					000.650	CO 252	OLD YORK RD			
					001.390	MD 138	TROYER RD			

MARYLAND DEPARTMENT OF TRANSPORTATION  
STATE HIGHWAY ADMINISTRATION  
DATA SERVICES DIVISION

2021 HIGHWAY LOCATION REFERENCE

COUNTY: BALTIMORE  
DISTRICT: 4  
DATE: 1/19/2023  
VERSION:1.0

ROUTE NUMBER: MD 570  
DIRECTION: EAST (INVENTORY)

ROAD NAME	FUNCTIONAL CLASS	STATE SYSTEM	NHS	MAINTENANCE	MILEPOINT	MILEPOINT DESCRIPTION	MEDIAN TYPE	MARKED LANES	AADT
NO NAME	U -Principal Arterial – Other	STATE PRIMARY	NHS	State Highway Agency	000.000 IS 70	NO NAME	POSITIVE BARRIER	3	27,770
					000.476	STRUCTURE 030240001			
					000.490 CO 2501	WOODLAWN DR			
					000.520 RP 70	RAMP 4 FR IS 695 NB TO MD 570 EB		5	
					000.660			6	
					000.880	MILE MARKER 93.0			
					001.040			5	
					001.140			4	
					001.320			3	
					001.451	STRUCTURE 030239001			
					001.470 CO 2621	INGLESIDE AVE			20,661
					001.630 RP 70	RAMP 5 FR MD 122 SB TO MD 570 EB			
					001.713	STRUCTURE 030241001			
					001.726 MD 122	SECURITY BLVD			
					001.730	EXIT #94		4	18,432
					001.733 MD 122	SECURITY BLVD (WB/L)			
					001.770	BALTO CITY LINE			
					001.770 MD 570	NO NAME			
					001.770 RP 70	RAMP 3 FR MD 570 EB TO MD 122 NB			

ROUTE NUMBER: MD 587  
DIRECTION: NORTH (INVENTORY)

ROAD NAME	FUNCTIONAL CLASS	STATE SYSTEM	NHS	MAINTENANCE	MILEPOINT	MILEPOINT DESCRIPTION	MEDIAN TYPE	MARKED LANES	AADT
WILSON POINT RD	U -Major Collector	STATE SECONDARY		State Highway Agency	000.000 CO 4698	DOGWOOD DR	CURBED	3	5,710
					000.000 CO 6795	WILSON POINT RD			
					000.110 XO 20	CROSSOVER			
					000.150 CO 4703	CYPRESS DR			
					000.240 CO 4704	BEECH DR			
					000.310 CO 4706	ALDER DR			

MARYLAND DEPARTMENT OF TRANSPORTATION  
STATE HIGHWAY ADMINISTRATION  
DATA SERVICES DIVISION

2021 HIGHWAY LOCATION REFERENCE

COUNTY: BALTIMORE  
DISTRICT: 4  
DATE: 1/19/2023  
VERSION:1.0

ROUTE NUMBER: MD 587  
DIRECTION: NORTH (INVENTORY)

ROAD NAME	FUNCTIONAL CLASS	STATE SYSTEM	NHS	MAINTENANCE	MILEPOINT	MILEPOINT DESCRIPTION	MEDIAN TYPE	MARKED LANES	AADT	
WILSON POINT RD	U -Major Collector	STATE SECONDARY		State Highway Agency	000.550	XO 15	CROSSOVER	CURBED	4	5,710
					000.685	CO 6215	DARK HEAD COVE RD			
					000.754	XO 21	CROSSOVER			
					001.132	MD 150	EASTERN BLVD			

ROUTE NUMBER: MD 588  
DIRECTION: NORTH (INVENTORY)

ROAD NAME	FUNCTIONAL CLASS	STATE SYSTEM	NHS	MAINTENANCE	MILEPOINT	MILEPOINT DESCRIPTION	MEDIAN TYPE	MARKED LANES	AADT		
GOLDEN RING RD	U -Minor Arterial	STATE SECONDARY		State Highway Agency	000.000	CO 4453	GOLDEN RING RD	NONE	2	20,822	
					000.000	MD 7	PHILADELPHIA RD				
					000.070				3		
					000.090				2		
					000.170	CO 4373	KERN AVE				
					000.230	CO 4375	A CT				
					000.230	OP 4375	GARDEN WAY				
					000.270	CO 4371	DELEGGE RD				
					000.290	CO 4376	B CT				
					000.310	CO 7776	WILENOAK CT				
					000.360	CO 4379	COCO RD				
					000.440	CO 4378	DAYTONA RD				
					000.580	CO 4357	GOLDEN RING RD				11,163
					000.580	CO 4372	KENWOOD AVE				
					000.636				PAINTED (UNDIV)		
					000.690	CO 4394	WEYBURN RD		NONE		
					000.705				PAINTED (UNDIV)		
					000.780	CO 4371	DELEGGE RD		NONE		
					000.780	CO 4359	HAZELWOOD AVE				
					000.800				PAINTED (UNDIV)		
000.890	CO 4366	SHADY SPRING AVE	NONE								

KENWOOD AVE

MARYLAND DEPARTMENT OF TRANSPORTATION  
STATE HIGHWAY ADMINISTRATION  
DATA SERVICES DIVISION

2021 HIGHWAY LOCATION REFERENCE

COUNTY: BALTIMORE  
DISTRICT: 4  
DATE: 1/19/2023  
VERSION:1.0

ROUTE NUMBER: MD 588  
DIRECTION: NORTH (INVENTORY)

ROAD NAME	FUNCTIONAL CLASS	STATE SYSTEM	NHS	MAINTENANCE	MILEPOINT	MILEPOINT DESCRIPTION	MEDIAN TYPE	MARKED LANES	AADT
KENWOOD AVE	U -Minor Arterial	STATE SECONDARY		State Highway Agency	001.146	STRUCTURE B-X631001	NONE	2	11,163
					001.170 IS 95	J F K MEMORIAL HWY			
					001.180 IS 95 EN	IS 95 NB EXPRESS TOLL LANE			
					001.190 IS 95 ES	IS 95 SB EXPRESS TOLL LANE			
					001.200 IS 95	J F K MEMORIAL HWY (SB/L)			
					001.210 RP 95	RAMP 6 FR IS 695 EB TO IS 95 SB			
					001.280 CO 9091	NICKEN CT			
					001.360 CO 4271	NORTH LA			
					001.640 CO 4273	EAST AVE			
					001.730 CO 4272	EAST AVE			
					001.780 CO 4275	CLIFFWOOD RD			
					001.830 CO 4457	LILLIAN HOLT DR			6,520
					001.880 CO 4277	MC CORMICK AVE			
					001.900 CO 4267	TRUMPS MILL RD	PAINTED (UNDIV)		
001.920 CO 4261	BROOKWOOD AVE								
001.940 CO 4280	KENWOOD AVE								

ROUTE NUMBER: MD 644 C  
DIRECTION: WEST (INVENTORY)

ROAD NAME	FUNCTIONAL CLASS	STATE SYSTEM	NHS	MAINTENANCE	MILEPOINT	MILEPOINT DESCRIPTION	MEDIAN TYPE	MARKED LANES	AADT
LINDEN AVE SPUR	U -Local	STATE SECONDARY		State Highway Agency	000.000 US 1	SOUTHWESTERN BLVD	NONE	2	0
					000.025 CO 3033	LINDEN AVE			
					000.025 CO 3152	SULPHUR SPRING RD			

ROUTE NUMBER: MD 644 D  
DIRECTION: WEST (INVENTORY)

ROAD NAME	FUNCTIONAL CLASS	STATE SYSTEM	NHS	MAINTENANCE	MILEPOINT	MILEPOINT DESCRIPTION	MEDIAN TYPE	MARKED LANES	AADT
SELMA AVE SPUR	U -Local	STATE SECONDARY		State Highway Agency	000.000 US 1	SOUTHWESTERN BLVD	NONE	2	0
					000.025 CO 3032	SELMA AVE			

MARYLAND DEPARTMENT OF TRANSPORTATION  
STATE HIGHWAY ADMINISTRATION  
DATA SERVICES DIVISION

2021 HIGHWAY LOCATION REFERENCE

COUNTY: BALTIMORE  
DISTRICT: 4  
DATE: 1/19/2023  
VERSION:1.0

ROUTE NUMBER: MD 648 E  
DIRECTION: NORTH (INVENTORY)

ROAD NAME	FUNCTIONAL CLASS	STATE SYSTEM	NHS	MAINTENANCE	MILEPOINT	MILEPOINT DESCRIPTION	MEDIAN TYPE	MARKED LANES	AADT
OLD ANNAPOLIS RD	U -Minor Arterial	STATE SECONDARY		State Highway Agency	000.000	ANNE ARUNDEL CO/L	NONE	2	8,161
					000.000 MD 648 E	BALTO ANNAPOLIS BLVD			
					000.100 CO 3326	MANOFF RD			
					000.150 CO 3325	HOFFMAN AVE			
					000.380 IS 895	HARBOR TUNNEL THRUWAY			
					000.394 IS 895	HARBOR TUNNEL THRUWAY (SB/L)			
					000.450 CO 3298	YARNALL RD			
					000.480 CO 3324	DELAWARE AVE			
					000.540 CO 3323	NEW YORK AVE			
					000.600 CO 3322	OHIO AVE			
					000.660 CO 3300	VIRGINIA AVE			
					000.720 CO 3321	ILLINOIS AVE			
					000.780 CO 3320	GEORGIA AVE			
					000.840 CO 3319	VERMONT AVE			
					000.900 CO 3318	FLORIDA AVE			
					000.950 CO 3304	MAPLE RD			
					000.960 CO 3317	MICHIGAN AVE	CENTER TLA (UNDIV)		
					001.030 CO 3316	PENNSYLVANIA AVE			
					001.070 CO 3290	PARK DR			
					001.090 CO 3314	ALABAMA AVE			
					001.150 CO 3313	TENNESSEE AVE			
					001.200 CO 3305	LOUISIANA AVE			
					001.209 CO 3292	ALDERWOOD RD			
					001.290 CO 3289	OAK GROVE AVE			
					001.363 CO 3288	ROSE AVE	NONE		
					001.370 CO 3281	DAISY AVE	CENTER TLA (UNDIV)		
					001.440 CO 3283	ARBUTUS AVE			
					001.440 CO 3284	VIOLET AVE			
					001.460		PAINTED (UNDIV)		
					001.500 MD 648 E	ANNAPOLIS RD	NONE		

MARYLAND DEPARTMENT OF TRANSPORTATION  
STATE HIGHWAY ADMINISTRATION  
DATA SERVICES DIVISION

2021 HIGHWAY LOCATION REFERENCE

COUNTY: BALTIMORE  
DISTRICT: 4  
DATE: 1/19/2023  
VERSION:1.0

ROUTE NUMBER: MD 648 E

DIRECTION: NORTH (INVENTORY)

ROAD NAME	FUNCTIONAL CLASS	STATE SYSTEM	NHS	MAINTENANCE	MILEPOINT	MILEPOINT DESCRIPTION	MEDIAN TYPE	MARKED LANES	AADT
OLD ANNAPOLIS RD	U -Minor Arterial	STATE SECONDARY		State Highway Agency	001.500	BALTO CITY LINE	NONE	2	8,161

ROUTE NUMBER: MD 695

DIRECTION: NORTH (INVENTORY)

ROAD NAME	FUNCTIONAL CLASS	STATE SYSTEM	NHS	MAINTENANCE	MILEPOINT	MILEPOINT DESCRIPTION	MEDIAN TYPE	MARKED LANES	AADT	
BALTIMORE BELTWAY (INNER LOOP)	U -Principal Arterial – Other Freew	STATE PRIMARY	NHS	State Highway Agency	000.000	IS 695	BALTO BELTWAY (INNER LOOP)	POSITIVE BARRIER	4	108,992
					000.000	RP 95	RAMP 5 FR RP 8 (FR IS95 SB) TO MD 695 EB			
					000.033			5		
					000.420			6		
					000.514		MILE MARKER IL 35.5			
					000.538	RP 695	RAMP 8 FR MD 695 SB TO MD 7 WB			
					000.690		EXIT #34		100,652	
					000.690	MD 7	PHILADELPHIA RD			
					000.800	RP 695	RAMP 6 FR MD 7 EB TO MD 695 SB			
					000.890	RP 695	RAMP 8 FR MD 695 SB TO GOLDEN RING RD			
					000.990	RP 695	RAMP 7 FR GOLDEN RING RD TO MD 695 SB			
					001.001		STRUCTURE 030191001			
					001.020	US 40	PULASKI HWY (WB/L)			
					001.030		EXIT #35		106,372	
					001.041	US 40	PULASKI HWY			
					001.050		STRUCTURE 030191001	5		
					001.060	RP 695	RAMP 5 FR MD 695 SB TO US 40 EB			
					001.096		MILE MARKER IL 36.0			
					001.130	RP 695	RAMP 6 FR US 40 EB TO MD 695 SB			
					001.132		STRUCTURE 030250001			
					001.353		STRUCTURE 030251051			
					001.360	CO 4542	KELSO DR			
					001.400		EXIT #36	4	74,892	
					001.400	MD 702	SOUTHEAST BLVD			



MARYLAND DEPARTMENT OF TRANSPORTATION  
STATE HIGHWAY ADMINISTRATION  
DATA SERVICES DIVISION

2021 HIGHWAY LOCATION REFERENCE

COUNTY: BALTIMORE  
DISTRICT: 4  
DATE: 1/19/2023  
VERSION:1.0

ROUTE NUMBER: MD 695  
DIRECTION: NORTH (INVENTORY)

ROAD NAME	FUNCTIONAL CLASS	STATE SYSTEM	NHS	MAINTENANCE	MILEPOINT	MILEPOINT DESCRIPTION	MEDIAN TYPE	MARKED LANES	AADT
BALTIMORE BELTWAY (INNER LOOP)	U -Principal Arterial – Other Freew	STATE PRIMARY	NHS	State Highway Agency	001.558	STRUCTURE 030284001	POSITIVE BARRIER	4	74,892
					001.796	RP 695 RAMP 7 FR MD 702 WB TO MD 695 SB			
					001.988		UNPROTECTED		
					002.058	XO 60 CROSSOVER			
					002.109	MILE MARKER IL 37.0			
					002.353		POSITIVE BARRIER		
					002.470	STRUCTURE 030276051			
					003.182	MILE MARKER IL 38.0			
					003.208	STRUCTURE 030257051			
					003.220	CO 5069 CHESACO AVE			
					003.380	STRUCTURE 030238051			
					003.410	CO 5061 PHILADELPHIA AVE			
					003.816	XO 73 CROSSOVER			
					003.850	CO 5135 DIAMOND POINT RD			
					003.860	RP 695 RAMP 8 FR MD 695 SB TO MD 150 WB			
					003.980		UNPROTECTED		
					004.085		POSITIVE BARRIER		
					004.111	STRUCTURE 030226051			
					004.120	RP 695 RAMP 7 FR MD 150 WB TO MD 695 SB			
					004.150	MD 150 EASTERN AVE (WB/L)			
					004.160	MD 150 EASTERN AVE			38,960
					004.160	EXIT #38			
					004.250	RP 695 RAMP 5 FR MD 695 SB TO MD 150 EB			
					004.280	RP 695 RAMP 6 FR MD 695 EB TO MD 157 SB	UNPROTECTED		
					004.302	MILE MARKER IL 39.0			
					004.380		POSITIVE BARRIER		
					004.499	STRUCTURE 030225051			
					004.520	EXIT #39			
					004.520	RP 695 RAMP 1 FR MD 157 NB TO MD 695 WB			
					004.594	STRUCTURE 030224051			

MARYLAND DEPARTMENT OF TRANSPORTATION  
STATE HIGHWAY ADMINISTRATION  
DATA SERVICES DIVISION

2021 HIGHWAY LOCATION REFERENCE

COUNTY: BALTIMORE  
DISTRICT: 4  
DATE: 1/19/2023  
VERSION:1.0

ROUTE NUMBER: MD 695

DIRECTION: NORTH (INVENTORY)

ROAD NAME	FUNCTIONAL CLASS	STATE SYSTEM	NHS	MAINTENANCE	MILEPOINT	MILEPOINT DESCRIPTION	MEDIAN TYPE	MARKED LANES	AADT
BALTIMORE BELTWAY (INNER LOOP)	U -Principal Arterial – Other Freew	STATE PRIMARY	NHS	State Highway Agency	004.760	MILE MARKER IL 39.5	POSITIVE BARRIER	4	38,960
					004.777	STRUCTURE 030223051			
					004.800	MD 151 NORTH POINT BLVD			
					004.810	RP 695 RAMP 5 FR MD 695 SB TO MD 151 EB			
					005.020		UNPROTECTED		
					005.338	MILE MARKER IL 40.0			
					005.451	RP 695 RAMP 6 FR MD 151 EB TO MD 695 SB			
					005.460	EXIT #40			33,698
					005.461	MD 151 NORTH POINT BLVD			
					005.570		POSITIVE BARRIER		
					005.690		UNPROTECTED		
					005.832	ATR STATION #0074 (CABINET OUTER LOOP)			
					005.842	CO 5510 TRAPPE RD			
					005.852	MILE MARKER IL 40.5			
					006.200	RP 695 RAMP 8 FR MD 695 SB TO COVE RD WB			
					006.377	MILE MARKER IL 41.0			
					006.480	CO 5820 COVE RD (SB/L)			
					006.487	CO 5820 COVE RD			40,582
					006.487	EXIT #41			
					006.795	RP 695 RAMP 6 FR COVE RD EB TO MD 695 SB			
					006.827	MILE MARKER IL 41.5			
					007.149	CO 5524 BEACHWOOD RD			
					007.380	MILE MARKER IL 42			
					007.440		POSITIVE BARRIER		
					007.965	MILE MARKER IL 42.5			
					008.380		UNPROTECTED		
					008.438	XO 129 CROSSOVER			
					008.520		POSITIVE BARRIER		
					008.555	MILE MARKER IL 43.0			
					008.606	STRUCTURE 030290051			

MARYLAND DEPARTMENT OF TRANSPORTATION  
STATE HIGHWAY ADMINISTRATION  
DATA SERVICES DIVISION

2021 HIGHWAY LOCATION REFERENCE

COUNTY: BALTIMORE  
DISTRICT: 4  
DATE: 1/19/2023  
VERSION:1.0

ROUTE NUMBER: MD 695  
DIRECTION: NORTH (INVENTORY)

ROAD NAME	FUNCTIONAL CLASS	STATE SYSTEM	NHS	MAINTENANCE	MILEPOINT	MILEPOINT DESCRIPTION	MEDIAN TYPE	MARKED LANES	AADT
BALTIMORE BELTWAY (INNER LOOP)	U -Principal Arterial – Other Freew	STATE PRIMARY	NHS	State Highway Agency	008.630	MILE MARKER S 43.1	POSITIVE BARRIER	4	40,582
					008.690	CO 5527 MORSE LA			
					008.834	MILE MARKER S 43.3			
					008.920	MILE MARKER S 43.4			
					008.977	STRUCTURE 030370001			
					008.984	MD 151 NORTH POINT BLVD			
					008.990	EXIT #42			28,532
					008.996	MD 151 NORTH POINT BLVD (SB/L)			
					009.004	MILE MARKER S 43.5			
					009.020	RP 695 RAMP 5 FR MD 695 SB TO MD 151 EB			
					009.205	MILE MARKER S 43.7			
				State Toll Road	009.223				
					009.230	STRUCTURE B-Z439051			
					009.309	MILE MARKER S 43.8			
					009.412	MILE MARKER S 43.9			
					009.516	MILE MARKER 44.0			
					009.722	MILE MARKER S 44.2			
					009.827	MILE MARKER S 44.3			
					009.890	RP 695 RAMP 9 FR MD 695 WB TO MD 695 WB			
					009.929	MILE MARKER S 44.4			
					010.031	MILE MARKER S 44.5			
					010.131	MILE MARKER S 44.6			
					010.158	STRUCTURE B-Z448051			
					010.167	MD 157 PENINSULA EXPWY			
					010.170	EXIT #43			38,222
					010.174	MD 157 PENINSULA EXPWY (SB/L)			
					010.320	MILE MARKER S 44.8			
					010.415	MILE MARKER S 44.9			
					010.510	MILE MARKER 45.0			
					010.604	MILE MARKER S 45.1			

MARYLAND DEPARTMENT OF TRANSPORTATION  
STATE HIGHWAY ADMINISTRATION  
DATA SERVICES DIVISION

2021 HIGHWAY LOCATION REFERENCE

COUNTY: BALTIMORE  
DISTRICT: 4  
DATE: 1/19/2023  
VERSION:1.0

ROUTE NUMBER: MD 695

DIRECTION: NORTH (INVENTORY)

ROAD NAME	FUNCTIONAL CLASS	STATE SYSTEM	NHS	MAINTENANCE	MILEPOINT	MILEPOINT DESCRIPTION	MEDIAN TYPE	MARKED LANES	AADT
BALTIMORE BELTWAY (INNER LOOP)	U -Principal Arterial – Other Freew	STATE PRIMARY	NHS	State Toll Road	010.670	RP 695 RAMP 9 FR MD 695 WB TO MD 695 WB	POSITIVE BARRIER	4	38,222
					010.701	MILE MARKER S 45.2			
					010.805	MILE MARKER S 45.3			
					010.908	MILE MARKER S 45.4			
					011.011	MILE MARKER S 45.5			
					011.115	MILE MARKER S 45.6			
					011.184	STRUCTURE B-Z462051			
					011.218	MILE MARKER S 45.7			
					011.321	MILE MARKER S 45.8			
					011.426	MILE MARKER S 45.9			
					011.530	MILE MARKER S 46.0			
					011.632	MILE MARKER S 46.1			
					011.735	MILE MARKER S 46.2			
					011.838	MILE MARKER S 46.3			
					011.940	EXIT #44			33,215
					011.940	RP 695 RAMP 1 FR MD 695 NB TO MD 695A WB			
					011.941	MILE MARKER S 46.4			
					012.041	MILE MARKER S 46.5			
					012.070	RP 695 RAMP 6 FR MD 695A EB TO MD 695 SB			
					012.090			6	
					012.146	MILE MARKER S 46.6			
					012.251	MILE MARKER S 46.7			
					012.359	MILE MARKER S 46.8			
					012.390				4
					012.449	RP 695 RAMP 9 FR MD 695 SB TO MD 695 C			
					012.461	MILE MARKER S 46.9			
					012.536	MILE MARKER 47.0			
					012.635	MILE MARKER S 47.1			
					012.734	MILE MARKER S 47.2			
					012.790	MD 695 C AUTHORITY DR			

MARYLAND DEPARTMENT OF TRANSPORTATION  
STATE HIGHWAY ADMINISTRATION  
DATA SERVICES DIVISION

2021 HIGHWAY LOCATION REFERENCE

COUNTY: BALTIMORE  
DISTRICT: 4  
DATE: 1/19/2023  
VERSION:1.0

ROUTE NUMBER: MD 695  
DIRECTION: NORTH (INVENTORY)

ROAD NAME	FUNCTIONAL CLASS	STATE SYSTEM	NHS	MAINTENANCE	MILEPOINT	MILEPOINT DESCRIPTION	MEDIAN TYPE	MARKED LANES	AADT
BALTIMORE BELTWAY (INNER LOOP)	U -Principal Arterial – Other Freew	STATE PRIMARY	NHS	State Toll Road	012.793	STRUCTURE BCZ472001	POSITIVE BARRIER	4	33,215
					013.031	MILE MARKER S 47.6			
					013.100	MILE MARKER S 47.7			
					013.241	MILE MARKER S 47.9			
					013.311	MILE MARKER S 48.0			
					013.380	MILE MARKER S 48.1			
					013.466	MD 695 BALTIMORE BELTWAY			
					013.504	MD 695 BALTIMORE BELTWAY			
					013.630	MD 695 BALTIMORE BELTWAY			
					013.660	BALTO CITY LINE			

ROUTE NUMBER: MD 695 A  
DIRECTION: NORTH (INVENTORY)

ROAD NAME	FUNCTIONAL CLASS	STATE SYSTEM	NHS	MAINTENANCE	MILEPOINT	MILEPOINT DESCRIPTION	MEDIAN TYPE	MARKED LANES	AADT
BROENING HWY (NB/L)	U -Principal Arterial – Other	STATE SECONDARY	NHS	State Highway Agency	000.000	BALTO CITY LINE	NONE	4	12,482
					000.000	MU 908 BROENING HWY			
					000.300	CO 5312 DUNHILL RD		3	6,730
					000.350			2	
					000.500	STRUCTURE 030305001			
BROENING HWY					000.550		PAINTED (UNDIV)		
					000.590	MD 695 B BELCLARE RD			
				State Toll Road	001.260	CO 5255 MARYLAND AVE	NONE		
					001.300		PAINTED (UNDIV)		
					001.400	CO 5256 AVON AVE	NONE		
					001.900	MD 695 C AUTHORITY DR			
					001.930	EXIT #44			
					001.930	RP 695 RAMP 1 FR MD 695 NB TO MD 695A WB			

MARYLAND DEPARTMENT OF TRANSPORTATION  
STATE HIGHWAY ADMINISTRATION  
DATA SERVICES DIVISION

2021 HIGHWAY LOCATION REFERENCE

COUNTY: BALTIMORE  
DISTRICT: 4  
DATE: 1/19/2023  
VERSION:1.0

ROUTE NUMBER: MD 695 B  
DIRECTION: WEST (INVENTORY)

ROAD NAME	FUNCTIONAL CLASS	STATE SYSTEM	NHS	MAINTENANCE	MILEPOINT	MILEPOINT DESCRIPTION	MEDIAN TYPE	MARKED LANES	AADT	
BELCLARE RD	U -Major Collector	STATE SECONDARY		State Highway Agency	000.000	MD 695 A	BROENING HWY	NONE	2	4,851
					000.100	CO 5284	BELCLARE RD			

ROUTE NUMBER: MD 695 C  
DIRECTION: SOUTH (INVENTORY)

ROAD NAME	FUNCTIONAL CLASS	STATE SYSTEM	NHS	MAINTENANCE	MILEPOINT	MILEPOINT DESCRIPTION	MEDIAN TYPE	MARKED LANES	AADT	
AUTHORITY DR	U -Local	STATE SECONDARY		State Toll Road	000.000	MD 695 A	BROENING HWY	NONE	2	0
					000.630	RP 695	RAMP 9 FR MD 695 SB TO MD 695 C			
					000.970	MD 695	BALTIMORE BELTWAY (INNER LOOP)			
					000.973	MD 695	BALTIMORE BELTWAY (OUTER LOOP)			
					000.980					
					001.230	MD 695	BALTIMORE BELTWAY (OUTER LOOP)			

ROUTE NUMBER: MD 700  
DIRECTION: NORTH (INVENTORY)

ROAD NAME	FUNCTIONAL CLASS	STATE SYSTEM	NHS	MAINTENANCE	MILEPOINT	MILEPOINT DESCRIPTION	MEDIAN TYPE	MARKED LANES	AADT	
MARTIN BLVD	U -Local	STATE SECONDARY		State Highway Agency	000.000	CO 6216	CHESAPEAKE PARK PL	CURBED	4	21,154
					000.050	RP 150	RAMP 3 FR MD 150 EB TO MD 700 NB			
					000.070	MD 150	EASTERN BLVD			
					000.080	MD 150	EASTERN BLVD (WB/L)			
					000.110	RP 150	RAMP 1 FR MD 700 NB TO MD 150 WB			
					000.150	RP 150	RAMP 2 FR MD 150 WB TO MD 700 NB			
					000.180					
	000.240									
	000.310	CO 4475	RIVERTON RD	POSITIVE BARRIER UNPROTECTED						
	000.435	CO 4471	WAMPLER RD							
	000.480	CO 4465	MIDDLE RIVER RD							
	000.632	XO 7	CROSSOVER							
	000.850	CO 4483	WINDLASS DR							

MARYLAND DEPARTMENT OF TRANSPORTATION  
STATE HIGHWAY ADMINISTRATION  
DATA SERVICES DIVISION

2021 HIGHWAY LOCATION REFERENCE

COUNTY: BALTIMORE  
DISTRICT: 4  
DATE: 1/19/2023  
VERSION:1.0

ROUTE NUMBER: MD 700

DIRECTION: NORTH (INVENTORY)

ROAD NAME	FUNCTIONAL CLASS	STATE SYSTEM	NHS	MAINTENANCE	MILEPOINT	MILEPOINT DESCRIPTION	MEDIAN TYPE	MARKED LANES	AADT	
MARTIN BLVD	U -Minor Arterial	STATE SECONDARY		State Highway Agency	001.089	CO 8791	BEACON RD	POSITIVE BARRIER	4	21,154
					001.210	CO 4500	COMPASS RD			
					001.413	CO 4523	VENTURI RD			
					001.620	CO 4537	TRANSVERSE AVE			
					001.750	CO 4541	CEDAR DR			
					001.750	CO 4542	KELSO DR			
					001.780			UNPROTECTED	3	
					001.820			NONE	1	8,830
					001.830	RP 40		RAMP 4 FR MD 700 NB TO US 40 EB		
					001.951			STRUCTURE 030106001		
					001.970	US 40		PULASKI HWY		
					001.970	RP 40		RAMP 1 FR MD 700 NB TO US 40 WB		

ROUTE NUMBER: MD 702

DIRECTION: EAST (INVENTORY)

ROAD NAME	FUNCTIONAL CLASS	STATE SYSTEM	NHS	MAINTENANCE	MILEPOINT	MILEPOINT DESCRIPTION	MEDIAN TYPE	MARKED LANES	AADT	
SOUTHEAST BLVD	U -Principal Arterial – Other Freew	STATE SECONDARY	NHS	State Highway Agency	000.000	MD 695	BALTIMORE BELTWAY (INNER LOOP)	POSITIVE BARRIER	3	38,351
					000.000		EXIT #36			
					000.160		STRUCTURE 030267031			
					000.220	RP 695		RAMP 7 FR MD 702 WB TO MD 695 SB		
					000.250				4	
					000.320			STRUCTURE 030271031		
					000.479	MD 695		BALTIMORE BELTWAY (OUTER LOOP)		
					000.503			STRUCTURE 030268031		
					000.578				UNPROTECTED	
					000.717	RP 695		RAMP 4 FR MD 695 NB TO MD 702 EB		POSITIVE BARRIER
					000.774			STRUCTURE 030246031		
					000.780	CO 5033		MACE AVE		
					000.800					49,711

MARYLAND DEPARTMENT OF TRANSPORTATION  
STATE HIGHWAY ADMINISTRATION  
DATA SERVICES DIVISION

2021 HIGHWAY LOCATION REFERENCE

COUNTY: BALTIMORE  
DISTRICT: 4  
DATE: 1/19/2023  
VERSION:1.0

ROUTE NUMBER: MD 702  
DIRECTION: EAST (INVENTORY)

ROAD NAME	FUNCTIONAL CLASS	STATE SYSTEM	NHS	MAINTENANCE	MILEPOINT	MILEPOINT DESCRIPTION	MEDIAN TYPE	MARKED LANES	AADT
SOUTHEAST BLVD	U -Principal Arterial – Other Freew	STATE SECONDARY	NHS	State Highway Agency	000.830		UNPROTECTED	4	49,711
					001.310	CO 4589 MARLYN AVE N			
					001.401	RP 702 RAMP 8 FR MD 702 SB TO MD 150 WB			
					001.620		POSITIVE BARRIER		
					001.670	RP 702 RAMP 5 FR MD 702 SB TO MD 150 EB			
					001.676		STRUCTURE 030245031		
					001.690	MD 150 EASTERN BLVD (WB/L)			
					001.700	MD 150 EASTERN BLVD			25,881
					001.730		UNPROTECTED		
					001.860		CURBED		
					002.050	CO 4758 OLD EASTERN AVE (SB/L)			
					002.056	CO 4758 OLD EASTERN AVE			
					002.074			5	
					002.172			6	
					002.324	CO 4831 E HOMBERG AVE			
					002.451		STRUCTURE 030340001		
					002.804	CO 5815 MANSFIELD RD			
					002.850		STRUCTURE 030205002		
					002.954			5	
					003.034			4	
					003.104	CO 4789 MIDDLEBOROUGH RD			9,511
					003.420	CO 4779 HYDE PARK RD	ROUNDBOUT		
					003.451	CO 4779	CURBED		
					004.014	CO 4917 TURKEY POINT RD			
					004.174	CO 4967 BACK RIVER NECK RD			



MARYLAND DEPARTMENT OF TRANSPORTATION  
STATE HIGHWAY ADMINISTRATION  
DATA SERVICES DIVISION

2021 HIGHWAY LOCATION REFERENCE

COUNTY: BALTIMORE  
DISTRICT: 4  
DATE: 1/19/2023  
VERSION:1.0

ROUTE NUMBER: MD 746 A  
DIRECTION: NORTH (INVENTORY)

ROAD NAME	FUNCTIONAL CLASS	STATE SYSTEM	NHS	MAINTENANCE	MILEPOINT	MILEPOINT DESCRIPTION	MEDIAN TYPE	MARKED LANES	AADT
LAKESIDE DR	U -Local	STATE SECONDARY		State Highway Agency	000.000 MD 25	FALLS RD	NONE	2	0
					000.088	STRUCTURE 030107001			
					000.130	ROAD END - GATE			

ROUTE NUMBER: MD 795  
DIRECTION: EAST (INVENTORY)

ROAD NAME	FUNCTIONAL CLASS	STATE SYSTEM	NHS	MAINTENANCE	MILEPOINT	MILEPOINT DESCRIPTION	MEDIAN TYPE	MARKED LANES	AADT
NO NAME	U -Principal Arterial – Other Freew	STATE PRIMARY	NHS	State Highway Agency	000.000	EXIT #9	NONE	4	21,861
					000.000 IS 795	NORTHWEST EXPRESSWAY			
					000.000 MD 140	WESTMINSTER PIKE			
					000.050		PAINTED (UNDIV)		
					000.410		NONE	3	
					000.470 MD 128	BUTLER RD			
					000.470 MD 30	HANOVER PIKE			

ROUTE NUMBER: MD 889  
DIRECTION: EAST (INVENTORY)

ROAD NAME	FUNCTIONAL CLASS	STATE SYSTEM	NHS	MAINTENANCE	MILEPOINT	MILEPOINT DESCRIPTION	MEDIAN TYPE	MARKED LANES	AADT
NO NAME	R -Local	STATE SECONDARY		State Highway Agency	000.000	ROAD END	NONE	2	0
					000.100 MD 137	MT CARMEL RD			
					000.100 RP 83	RAMP 1 FR RP 4 (FR IS83 NB) TO MD 137 WB			

ROUTE NUMBER: MD 940  
DIRECTION: NORTH (INVENTORY)

ROAD NAME	FUNCTIONAL CLASS	STATE SYSTEM	NHS	MAINTENANCE	MILEPOINT	MILEPOINT DESCRIPTION	MEDIAN TYPE	MARKED LANES	AADT
OWINGS MILLS BLVD	U -Minor Arterial	STATE SECONDARY	NOT NH	State Highway Agency	000.000 CO 7708		CURBED	5	42,241
					000.005 CO 6779	RED RUN BLVD (NB/L)			
					000.070			4	

MARYLAND DEPARTMENT OF TRANSPORTATION  
STATE HIGHWAY ADMINISTRATION  
DATA SERVICES DIVISION

2021 HIGHWAY LOCATION REFERENCE

COUNTY: BALTIMORE  
DISTRICT: 4  
DATE: 1/19/2023  
VERSION:1.0

ROUTE NUMBER: MD 940  
DIRECTION: NORTH (INVENTORY)

ROAD NAME	FUNCTIONAL CLASS	STATE SYSTEM	NHS	MAINTENANCE	MILEPOINT	MILEPOINT DESCRIPTION	MEDIAN TYPE	MARKED LANES	AADT			
OWINGS MILLS BLVD	U -Minor Arterial	STATE SECONDARY	NOT NH	State Highway Agency	000.090	RP 795	RAMP 11 FR RAMP 1 TO MILL RUN CIR	CURBED	4	42,241		
					000.200	RP 795	RAMP 6 FR MD 940 EB TO RAMP 7 (TO IS795)					
					000.510						POSITIVE BARRIER	
					000.530	RP 795	RAMP 7 FR MD 940 WB TO IS 795 SB					
					000.650	RP 795	RAMP 5 FR RAMP 9 (FR IS795) TO MD 940 EB					
					000.670	RP 795	RAMP 9 FR IS 795 SB TO METRO CENTRE					
					000.700		EXIT #4					40,080
					000.700	IS 795	NORTHWEST EXPRESSWAY (SB/L)					
					000.710	IS 795	NORTHWEST EXPRESSWAY					
					000.713	RP 795	RAMP 3 FR MD 940 EB TO IS 795 NB					
					000.780	RP 795	RAMP 3 FR MD 940 EB TO IS 795 NB					
					000.850	RP 795	RAMP 1 FR RAMP 4 (FR IS795) TO MD 940 WB					
					000.870						CURBED	
					001.070	RP 795	RAMP 4 FR IS 795 NB TO MD 940 EB					
					001.090							5
					001.220	CO 6780	DOLFIELD RD					4
					001.220	CO 2254	DOLFIELD RD S					
					001.255		STRUCTURE 030331001					
					001.330	OP 2253	GWYNNS MILL CT					
					001.410	RP 140	RAMP 1 FR MD 940 NB TO MD 140 WB					
					001.430	RP 140	RAMP 8 FR MD 940 SB TO RAMP 1					
					001.440	RP 140	RAMP 7 FR MD 140 WB TO MD 940 SB					
					001.460	RP 140	RAMP 2 FR RAMP 7 TO MD 940 NB					
001.480	CO 7297	OWINGS MILLS BLVD										

ROUTE NUMBER: MD 943  
DIRECTION: EAST (INVENTORY)

ROAD NAME	FUNCTIONAL CLASS	STATE SYSTEM	NHS	MAINTENANCE	MILEPOINT	MILEPOINT DESCRIPTION	MEDIAN TYPE	MARKED LANES	AADT	
WARREN RD W	U -Minor Arterial	STATE SECONDARY		State Highway Agency	000.000	RP 83	RAMP 4 FR IS 83 NB TO MD 943 EB	CURBED	3	23,711

MARYLAND DEPARTMENT OF TRANSPORTATION  
STATE HIGHWAY ADMINISTRATION  
DATA SERVICES DIVISION

2021 HIGHWAY LOCATION REFERENCE

COUNTY: BALTIMORE  
DISTRICT: 4  
DATE: 1/19/2023  
VERSION:1.0

ROUTE NUMBER: MD 943  
DIRECTION: EAST (INVENTORY)

ROAD NAME	FUNCTIONAL CLASS	STATE SYSTEM	NHS	MAINTENANCE	MILEPOINT	MILEPOINT DESCRIPTION	MEDIAN TYPE	MARKED LANES	AADT
WARREN RD W	U -Minor Arterial	STATE SECONDARY		State Highway Agency	000.160		CURBED	4	23,711
					000.220		POSITIVE BARRIER		
					000.262		STRUCTURE 030356031		
					000.308			CURBED	
					000.322	XO 92	CROSSOVER		
					000.446	XO 515	CROSSOVER		
					000.470				5
					000.550				4
					000.590	CO 434	BEAVER DAM RD		
					000.590	CO 8889	WARREN RD W		

ROUTE NUMBER: MD 993 B  
DIRECTION: NORTH (INVENTORY)

ROAD NAME	FUNCTIONAL CLASS	STATE SYSTEM	NHS	MAINTENANCE	MILEPOINT	MILEPOINT DESCRIPTION	MEDIAN TYPE	MARKED LANES	AADT	
NO NAME	U -Local	STATE SECONDARY		State Highway Agency	000.000	US 1 AL	WASHINGTON BLVD	NONE	2	0
					000.038		ROAD END			

ROUTE NUMBER: US 1  
DIRECTION: NORTH (INVENTORY)

ROAD NAME	FUNCTIONAL CLASS	STATE SYSTEM	NHS	MAINTENANCE	MILEPOINT	MILEPOINT DESCRIPTION	MEDIAN TYPE	MARKED LANES	AADT	
WASHINGTON BLVD	U -Principal Arterial - Other	STATE SECONDARY	NHS	State Highway Agency	000.000		HOWARD CO/L	POSITIVE BARRIER	4	22,872
					000.000	US 1	WASHINGTON BLVD			
					000.050	IS 895	HARBOR TUNNEL THRUWAY			
					000.068	IS 895	HARBOR TUNNEL THRUWAY (SB/L)			
					000.100			CURBED		
					000.104	RP 895	RAMP 7 FR IS 895 WB TO US 1 SB			
					000.220	RP 195	RAMP 8 FR IS 195 SB TO US 1 WB			
					000.230	RP 195	RAMP 6 FR US 1 EB TO RAMP 7 (TO IS 195)			
					000.288	RP 195	RAMP 7 FR US 1 WB TO IS 195 SB			

MARYLAND DEPARTMENT OF TRANSPORTATION  
STATE HIGHWAY ADMINISTRATION  
DATA SERVICES DIVISION

2021 HIGHWAY LOCATION REFERENCE

COUNTY: BALTIMORE  
DISTRICT: 4  
DATE: 1/19/2023  
VERSION:1.0

ROUTE NUMBER: US 1  
DIRECTION: NORTH (INVENTORY)

ROAD NAME	FUNCTIONAL CLASS	STATE SYSTEM	NHS	MAINTENANCE	MILEPOINT	MILEPOINT DESCRIPTION	MEDIAN TYPE	MARKED LANES	AADT	
WASHINGTON BLVD	U -Principal Arterial – Other	STATE SECONDARY	NHS	State Highway Agency	000.290	IS 195	METROPOLITAN BLVD (SB/L)	CURBED	4	22,872
					000.310		EXIT #3			23,335
					000.310	IS 195	METROPOLITAN BLVD			
					000.450	RP 195	RAMP 4 FR RAMP 1 (FR IS 195) TO US 1			
					000.455					3
					000.460	RP 195	RAMP 3 FR US 1 EB TO RAMP 2 (TO IS 195)			
					000.524			PAINTED (UNDIV)		
					000.622					2
					000.805		STRUCTURE 030008001	NONE		
					000.850	CO 3119	CLARKE BLVD			
					000.890	US 1 AL	WASHINGTON BLVD	POSITIVE BARRIER		16,072
					001.140	US 1 AL	WASHINGTON BLVD			
					001.210			CURBED		
					001.223		STRUCTURE 030007001			
001.230		STRUCTURE 030007001	CENTER TLA (UNDIV)							
001.335			CURBED							
001.390			PAINTED (UNDIV)							
001.420			CURBED							
001.450			CENTER TLA (UNDIV)							
001.506			CURBED							
001.740	CO 3100	FRANCIS AVE	NONE							
001.770			PAINTED (UNDIV)							
001.783			CURBED							
001.830	CO 6101	TOM DAY BLVD								
002.037	IS 95	NO NAME								
002.062	IS 95	NO NAME (SB/L)								
002.083			CENTER TLA (UNDIV)							
002.200	MD 644 D	SELMA AVE SPUR								
002.337					3					
002.372		STRUCTURE 030005001								

MARYLAND DEPARTMENT OF TRANSPORTATION  
STATE HIGHWAY ADMINISTRATION  
DATA SERVICES DIVISION

2021 HIGHWAY LOCATION REFERENCE

COUNTY: BALTIMORE  
DISTRICT: 4  
DATE: 1/19/2023  
VERSION:1.0

ROUTE NUMBER: US 1  
DIRECTION: NORTH (INVENTORY)

ROAD NAME	FUNCTIONAL CLASS	STATE SYSTEM	NHS	MAINTENANCE	MILEPOINT	MILEPOINT DESCRIPTION	MEDIAN TYPE	MARKED LANES	AADT					
SOUTHWESTERN BLVD	U -Principal Arterial – Other	STATE SECONDARY	NHS	State Highway Agency	002.380	CO 3071	SULPHUR SPRING RD	CENTER TLA (UNDIV)	3	16,072				
					002.450	MD 644 C	LINDEN AVE SPUR		2					
					002.495				3					
					002.595				2					
					002.610					POSITIVE BARRIER				
					002.840					CURBED				
					002.922	IS 695	BALTO BELTWAY (OUTER LOOP)							
					002.930		EXIT #12A				6,502			
					002.934	IS 695	BALTO BELTWAY (INNER LOOP)							
					002.950	RP 695	RAMP 1 FR US 1 NB TO RP 8 (TO IS 695 WB)			POSITIVE BARRIER				
					003.245					CURBED				
					003.336					PAINTED (UNDIV)	3			
					003.340	CO 3013	KNECHT AVE							
					003.650					CURBED				
					003.670	XO 538	CROSSOVER				4			
					003.720		BEG X-REF W/ US 1 (BALTIMORE CITY)							
					003.720		SOUTHWEST BALTO CITY LINE							
					003.720	US 1	SOUTHWESTERN BLVD							
					BELAIR RD					015.690	US 1	BELAIR RD	NONE	21,502
										015.690		END X-REF W/ US 1 (BALTIMORE CITY)		
015.690	MU 1024	FLEETWOOD AVE												
015.690		NORTHEAST BALTO CITY LINE												
015.690	CO 4229	SPRUCE ST												
015.720	CO 4236	PRAGUE AVE												
015.760	CO 4233	E NORTHERN PKWY								22,960				
015.760	CO 4234	MAPLE AVE												
015.830	CO 4232	OVERLEA AVE E												
015.837	CO 4231	OVERLEA AVE W												
015.890	CO 4237	WILLOW AVE												

MARYLAND DEPARTMENT OF TRANSPORTATION  
STATE HIGHWAY ADMINISTRATION  
DATA SERVICES DIVISION

2021 HIGHWAY LOCATION REFERENCE

COUNTY: BALTIMORE  
DISTRICT: 4  
DATE: 1/19/2023  
VERSION:1.0

ROUTE NUMBER: US 1  
DIRECTION: NORTH (INVENTORY)

ROAD NAME	FUNCTIONAL CLASS	STATE SYSTEM	NHS	MAINTENANCE	MILEPOINT	MILEPOINT DESCRIPTION	MEDIAN TYPE	MARKED LANES	AADT
BELAIR RD	U -Principal Arterial - Other	STATE SECONDARY	NHS	State Highway Agency	015.900	CO 4230	CHESLEY AVE	NONE	22,960
					015.960	CO 4238	MADELINE AVE		
					015.980	CO 4228	WALNUT AVE		
					016.010	CO 4227	MANOR AVE		
					016.040	CO 4239	ELM AVE E		
					016.060	CO 4226	ELM AVE W		
					016.120	CO 4225	FULLER AVE		
					016.180	CO 3481	TAYLOR AVE		37,362
					016.230	CO 4223	VIRGINIA AVE		
					016.250	CO 4248	FULLERTON AVE		
					016.320	CO 4222	FULLERTON HEIGHTS AVE		
					016.390	CO 4221	BELHAVEN DR		
					016.490	CO 4219	DELIGHT AVE		
					016.510	CO 4250	HENRY AVE		
					016.560	CO 4218	GLADE AVE		
					016.610	CO 4252	THORNCLIFF RD	PAINTED (UNDIV)	
					016.660	CO 4217	CARDWELL AVE		
					016.730	CO 4216	FOWLER AVE	NONE	
					016.770			CENTER TLA (UNDIV)	
					016.783		STRUCTURE 030004001		
					016.840	CO 4215	OVERTON AVE	CURBED	
					016.860	RP 695	RAMP 4 FR US 1 NB TO IS 695 EB		
					016.960	RP 695	RAMP 3 FR IS 695 EB TO US 1 NB		
					016.986		STRUCTURE 030175001		
					017.000	IS 695	BALTO BELTWAY (INNER LOOP)		43,900
					017.000		EXIT #32		
					017.018	IS 695	BALTO BELTWAY (OUTER LOOP)		
					017.060	RP 695	RAMP 1 FR US 1 NB TO IS 695 WB		
					017.160	RP 695	RAMP 2 FR IS 695 WB TO US 1 NB		
					017.190	CO 4207	FITCH AVE		

MARYLAND DEPARTMENT OF TRANSPORTATION  
STATE HIGHWAY ADMINISTRATION  
DATA SERVICES DIVISION

2021 HIGHWAY LOCATION REFERENCE

COUNTY: BALTIMORE  
DISTRICT: 4  
DATE: 1/19/2023  
VERSION:1.0

ROUTE NUMBER: US 1

DIRECTION: NORTH (INVENTORY)

ROAD NAME	FUNCTIONAL CLASS	STATE SYSTEM	NHS	MAINTENANCE	MILEPOINT	MILEPOINT DESCRIPTION	MEDIAN TYPE	MARKED LANES	AADT
BELAIR RD	U -Principal Arterial - Other	STATE SECONDARY	NHS	State Highway Agency	017.220	CO 4214 LINCOLN AVE	CURBED	6	43,900
					017.334	XO 4 CROSSOVER			
					017.410	CO 4458 ROSSVILLE BLVD			
					017.460	CO 4209 GRAPE HILL AVE			
					017.480	CO 4210 KLEIN AVE	CENTER TLA (UNDIV)		
					017.508	CO 4208 MARTIN AVE			
					017.650	CO 4200 RIDGE RD	CURBED		32,210
					017.750			5	
					017.831	STRUCTURE 030344001			
					017.843	MD 43 WHITE MARSH BLVD			
					017.856	MD 43 WHITE MARSH BLVD (WB/L)			
					017.900	CO 8199 WHOLESALE CLUB RD		4	
					018.073	STRUCTURE 030287001	NONE		
					018.120		PAINTED (UNDIV)		
					018.170	OP 314 LOUISA AVE	NONE		
					018.178	RP 43 RAMP 4 FR US 1 NB TO MD 43 EB			
					018.240	CO 6079 DUNFIELD RD	PAINTED (UNDIV)		
					018.240	RP 43 RAMP 9 FR RAMP 3 (FR MD 43) TO US 1 SB			
					018.277	RP 43 RAMP 3 FR MD 43 EB TO US 1 NB			
					018.330	CO 4084 KLOSTERMAN AVE	NONE		
					018.460	OP 315 PLUMER AVE			
					018.557		PAINTED (UNDIV)		
					018.720	CO 4087 NECKER AVE	NONE		
					018.720	CO 7254 RIDGELYS CHOICE DR			
					018.755		PAINTED (UNDIV)		
					018.790		CENTER TLA (UNDIV)		
					018.870	CO 4083 SLATER AVE	NONE		
					018.895		CENTER TLA (UNDIV)		
					018.920	CO 4082 LINK AVE			
					019.045	CO 4090 SILVER SPRING RD	NONE		

MARYLAND DEPARTMENT OF TRANSPORTATION  
STATE HIGHWAY ADMINISTRATION  
DATA SERVICES DIVISION

2021 HIGHWAY LOCATION REFERENCE

COUNTY: BALTIMORE  
DISTRICT: 4  
DATE: 1/19/2023  
VERSION:1.0

ROUTE NUMBER: US 1  
DIRECTION: NORTH (INVENTORY)

ROAD NAME	FUNCTIONAL CLASS	STATE SYSTEM	NHS	MAINTENANCE	MILEPOINT	MILEPOINT DESCRIPTION	MEDIAN TYPE	MARKED LANES	AADT
BELAIR RD	U -Principal Arterial – Other	STATE SECONDARY	NHS	State Highway Agency	019.050		NONE	4	30,394
					019.210		CENTER TLA (UNDIV)		
					019.220	CO 4081 RAAB AVE			
					019.310	CO 4080 BLAKELY AVE			
					019.450	CO 4079 VERDEL RD			
					019.503	CO 6435 COTTINGTON RD	NONE		
					019.530		CENTER TLA (UNDIV)		
					019.685	CO 4076 EBENEZER RD	NONE		
					019.685	CO 1400 JOPPA RD (EB/L)			
					019.694	CO 1400 JOPPA RD			
					019.750		CENTER TLA (UNDIV)		
					019.760	CO 4020 BROOKFIELD RD			
					019.830	CO 4019 INDIA AVE	NONE		
					019.830	CO 4021 JOPPA RD			
					019.860		CENTER TLA (UNDIV)		
					019.910	CO 7082 MINTE DR			
					019.930	OP 4044 SMITH AVE			
					020.034	CO 7489 FARMSIDE DR			
					020.040	CO 4042 SOTH AVE			
					020.047	CO 7489 FARMSIDE DR (NB/L)			
					020.135	CO 7486 CEDARSIDE DR			
					020.144	CO 4047 PENN AVE			
					020.290	CO 4018 PINE HILL RD			
					020.320	CO 4049 DARNALL RD			
					020.420	CO 4017 PINEDALE DR			
					020.480	CO 8233 HALBERT AVE			
					020.580	CO 4013 WALTER AVE			
					020.730	CO 4012 KLAUSMIER RD			
					020.790	CO 4039 HORN AVE			
					020.910	CO 4038 PERRY VIEW RD			



MARYLAND DEPARTMENT OF TRANSPORTATION  
STATE HIGHWAY ADMINISTRATION  
DATA SERVICES DIVISION

2021 HIGHWAY LOCATION REFERENCE

COUNTY: BALTIMORE  
DISTRICT: 4  
DATE: 1/19/2023  
VERSION:1.0

ROUTE NUMBER: US 1

DIRECTION: NORTH (INVENTORY)

ROAD NAME	FUNCTIONAL CLASS	STATE SYSTEM	NHS	MAINTENANCE	MILEPOINT	MILEPOINT DESCRIPTION	MEDIAN TYPE	MARKED LANES	AADT
BELAIR RD	U -Principal Arterial – Other	STATE SECONDARY	NHS	State Highway Agency	020.930 OP 6619	JULIET LA	CENTER TLA (UNDIV)	4	30,394
					021.010 CO 4037	BAKER LA	NONE		25,582
					021.010 CO 4036	CHAPEL RD			
					021.070		CENTER TLA (UNDIV)		
					021.090 CO 4001	GLEN PARK RD			
					021.260 CO 3998	KAHLSTON RD			
					021.320 CO 3997	CLIFFVALE RD			
					021.410 CO 8817	FORGE RD	NONE		
					021.500 CO 3996	SCHROEDER AVE	CENTER TLA (UNDIV)		
					021.557		CURBED		
					021.625 CO 8724	GUNVIEW RD (EB/L)			
					021.635 CO 8724	GUNVIEW RD			
					021.635 CO 6539	HONEYGO BLVD			
					021.680		PAINTED (UNDIV)		
					021.800 CO 3995	PERRY HALL RD			
					022.140 CO 3988	MILLER RD			
					022.197		CURBED		
					022.361 XO 2	CROSSOVER			
					022.436	STRUCTURE 030003001			
	R -Principal Arterial – Other				022.540 XO 109	CROSSOVER			
	U -Principal Arterial – Other				023.151 CO 3916	SHERADALE DR	PAINTED (UNDIV)		
					023.370 CO 3900	MT VISTA RD	NONE		20,772
					023.411		PAINTED (UNDIV)		
					023.990 CO 3917	CHERYL AVE	NONE		
					024.230 CO 7772	LONGFIELD DR			
					024.280 CO 3910	GOETTNER RD			
					024.490 CO 3918	JERUSALEM RD			
					024.540 OP 337	TEMPLE LA			
					024.590 CO 3927	BRADSHAW RD			
					024.590 CO 3898	SUNSHINE AVE			

MARYLAND DEPARTMENT OF TRANSPORTATION  
STATE HIGHWAY ADMINISTRATION  
DATA SERVICES DIVISION

2021 HIGHWAY LOCATION REFERENCE

COUNTY: BALTIMORE  
DISTRICT: 4  
DATE: 1/19/2023  
VERSION:1.0

ROUTE NUMBER: US 1  
DIRECTION: NORTH (INVENTORY)

ROAD NAME	FUNCTIONAL CLASS	STATE SYSTEM	NHS	MAINTENANCE	MILEPOINT	MILEPOINT DESCRIPTION	MEDIAN TYPE	MARKED LANES	AADT
BELAIR RD	R -Principal Arterial – Other	STATE SECONDARY	NHS	State Highway Agency	025.483	CO 8329 OPEN BIBLE WAY	NONE	4	20,772
					025.780	OP 336 GREMECY PARK RD			
					025.900	CO 304 NEW CUT RD			
					026.505	STRUCTURE 030001001			
					026.520	US 1 BELAIR RD			
					026.520	HARFORD CO/L			

ROUTE NUMBER: US 1 AL  
DIRECTION: NORTH (INVENTORY)

ROAD NAME	FUNCTIONAL CLASS	STATE SYSTEM	NHS	MAINTENANCE	MILEPOINT	MILEPOINT DESCRIPTION	MEDIAN TYPE	MARKED LANES	AADT
WASHINGTON BLVD	U -Principal Arterial – Other	STATE SECONDARY	NHS	State Highway Agency	000.000	US 1 WASHINGTON BLVD	CURBED	4	16,452
					000.215	STRUCTURE 030011001	NONE		
					000.230	US 1 SOUTHWESTERN BLVD			
					000.520	CO 3142 MAYFIELD AVE			
					000.580	CO 3147 WINANS AVE			
					000.650	CO 3140 HALETHORPE FARMS RD			
					000.650	CO 3139 SELMA AVE			
					000.720	CO 3146 PARK AVE			
					000.730	CO 3169 HALETHORPE AVE			
					000.780	CO 3148 ARBUTUS AVE			
					000.840	CO 3165 WOODSIDE AVE			
					000.900	CO 3163 FAIRVIEW AVE			
					000.960	CO 3161 SUMMIT AVE			
					000.990	CO 3174 HANNAH AVE			
					001.160	CO 3177 NORTHEAST AVE			
					001.160	CO 3167 RIDGE AVE			
					001.190	CO 3178 MONUMENTAL RD			
					001.190	CO 3186 OLD WASHINGTON BLVD			
					001.454		PAINTED (UNDIV)		

MARYLAND DEPARTMENT OF TRANSPORTATION  
STATE HIGHWAY ADMINISTRATION  
DATA SERVICES DIVISION

2021 HIGHWAY LOCATION REFERENCE

COUNTY: BALTIMORE  
DISTRICT: 4  
DATE: 1/19/2023  
VERSION:1.0

ROUTE NUMBER: US 1 AL  
DIRECTION: NORTH (INVENTORY)

ROAD NAME	FUNCTIONAL CLASS	STATE SYSTEM	NHS	MAINTENANCE	MILEPOINT	MILEPOINT DESCRIPTION	MEDIAN TYPE	MARKED LANES	AADT
WASHINGTON BLVD	U -Principal Arterial - Other	STATE SECONDARY	NHS	State Highway Agency	001.467		CURBED	4	16,452
					001.520	CO 3186 OLD WASHINGTON BLVD			
					001.520	CO 3071 SULPHUR SPRING RD			
					001.590	RP 695 RAMP 4 FR US 1AL NB TO IS 695 EB			
					001.630	RP 695 RAMP 5 FR US 1AL SB TO RAMP 4 (TO IS695)		5	
					001.658	STRUCTURE 030112001			
					001.674	IS 695 BALTO BELTWAY (OUTER LOOP)			
					001.680	EXIT #10			27,112
					001.686	IS 695 BALTO BELTWAY (INNER LOOP)			
					001.720	RP 695 RAMP 1 FR US 1AL NB TO IS 695 WB			
					001.737	RP 695 RAMP 8 FR US 1AL TO RAMP 1 (TO IS695)			
					001.743	RP 695 RAMP 2 FR IS 695 WB TO US 1AL			
					001.833		PAINTED (UNDIV)		
					001.840			4	
					001.860	CO 3190 VICTORY DR	NONE		
					001.960	CO 7580 COMMERCE DR			
					002.020		CENTER TLA (UNDIV)		
					002.180	OP 7043 ENT TO LANSDOWNE STATION	NONE		
					002.215	MD 993 B NO NAME			
					002.225		PAINTED (UNDIV)		
					002.340		NONE		21,252
					002.344	CO 3227 LANSDOWNE RD			
					002.344	OP 7066 TWIN SPRINGS RD			
					002.396		PAINTED (UNDIV)		
					002.510	CO 3197 WILSON AVE	NONE		
					002.562	OP 7012 MICHELLE CT			
					002.579		PAINTED (UNDIV)		
					002.640	CO 3196 RITTENHOUSE AVE	NONE		
CATON AVE					002.680	CO 3200 HAMMONDS FERRY RD	CURBED		
					002.680	OP 7065 WASHINGTON BLVD			

MARYLAND DEPARTMENT OF TRANSPORTATION  
STATE HIGHWAY ADMINISTRATION  
DATA SERVICES DIVISION

2021 HIGHWAY LOCATION REFERENCE

COUNTY: BALTIMORE  
DISTRICT: 4  
DATE: 1/19/2023  
VERSION:1.0

ROUTE NUMBER: US 1 AL  
DIRECTION: NORTH (INVENTORY)

ROAD NAME	FUNCTIONAL CLASS	STATE SYSTEM	NHS	MAINTENANCE	MILEPOINT	MILEPOINT DESCRIPTION	MEDIAN TYPE	MARKED LANES	AADT
CATON AVE	U -Principal Arterial – Other	STATE SECONDARY	NHS	State Highway Agency	002.700	BALTO CITY LINE	CURBED	4	21,252
					002.700 US 1 AL	CATON AVE			

ROUTE NUMBER: US 40  
DIRECTION: EAST (INVENTORY)

ROAD NAME	FUNCTIONAL CLASS	STATE SYSTEM	NHS	MAINTENANCE	MILEPOINT	MILEPOINT DESCRIPTION	MEDIAN TYPE	MARKED LANES	AADT
BALTO NATIONAL PIKE	U -Principal Arterial – Other	STATE SECONDARY	NHS	State Highway Agency	000.000 US 40	BALTO NATIONAL PIKE	POSITIVE BARRIER	4	35,050
					000.000	HOWARD CO/L			
					000.690			5	
					000.710			6	
					000.711 XO 128	CROSSOVER			
					000.840		UNPROTECTED		
					000.860		POSITIVE BARRIER		
					000.865 XO 132	CROSSOVER			
					000.980		UNPROTECTED		
					001.010 CO 5780	NUWOOD DR			
					001.137 XO 119	CROSSOVER			
					001.290 XO 81	CROSSOVER	CURBED		
					001.410 XO 115	CROSSOVER			
					001.470 CO 2677	GEIPE RD			
					001.596 CO 8890	ROLLING RD N (SB/L)			
					001.600				53,092
					001.604 CO 8890	ROLLING RD N			
					001.790 CO 2683	OLD FREDERICK RD			
					001.830		UNPROTECTED		
					001.920 XO 11	CROSSOVER	CURBED	7	
					001.920 CO 2687	PINE ST			
					002.000 CO 2690	COMMONWEALTH AVE			
					002.160 CO 2700	WINTERS LA	UNPROTECTED	6	

MARYLAND DEPARTMENT OF TRANSPORTATION  
STATE HIGHWAY ADMINISTRATION  
DATA SERVICES DIVISION

2021 HIGHWAY LOCATION REFERENCE

COUNTY: BALTIMORE  
DISTRICT: 4  
DATE: 1/19/2023  
VERSION:1.0

ROUTE NUMBER: US 40  
DIRECTION: EAST (INVENTORY)

ROAD NAME	FUNCTIONAL CLASS	STATE SYSTEM	NHS	MAINTENANCE	MILEPOINT	MILEPOINT DESCRIPTION	MEDIAN TYPE	MARKED LANES	AADT
BALTO NATIONAL PIKE	U -Principal Arterial - Other	STATE SECONDARY	NHS	State Highway Agency	002.210	CO 2702 LINCOLN AVE	UNPROTECTED	6	53,092
					002.258	RP 695 RAMP 6 FR US 40 EB TO IS 695 SB			
					002.310	RP 695 RAMP 7 FR US 40 WB TO RAMP 6 (TO IS695)	CURBED		
					002.386	RP 695 RAMP 5 FR IS 695 SB TO US 40 EB	POSITIVE BARRIER		
					002.426	IS 695 BALTO BELTWAY (OUTER LOOP)			
		STATE PRIMARY			002.434	EXIT #15			31,620
					002.440	IS 695 BALTO BELTWAY (INNER LOOP)			
					002.469		CURBED		
					002.521	RP 695 RAMP 3 FR US 40 EB TO RAMP 2 (TO IS695)			
					002.540		UNPROTECTED		
					002.570		POSITIVE BARRIER		
					002.590	RP 695 RAMP 4 FR IS 695 NB TO US 40 EB			
					002.700	CO 2619 KENT AVE	CURBED		
					002.712	XO 55 CROSSOVER			
					002.850		UNPROTECTED		
					002.856	CO 2621 INGLESIDE AVE			
					002.870		POSITIVE BARRIER		
					002.933	CO 5922 OLD FREDERICK RD			
					003.090	XO 48 CROSSOVER			
					003.090	CO 2573 OLD FREDERICK RD			
					003.220	CO 2511 JOHNNYCAKE RD			
					003.450	CO 2544 ST AGNES LA			22,940
					003.690	CO 2553 COLERIDGE RD			
					003.880	CO 2558 CHARING CROSS RD	UNPROTECTED		
					003.980	US 40 BALTO NATIONAL PIKE			
					003.980	BEG X-REF W/ US 40 (BALTIMORE CITY)			
					003.980	SOUTHWEST BALTO CITY LINE			
PULASKI HWY		STATE SECONDARY			014.030	END X-REF W/ US 40 (BALTIMORE CITY)	CURBED		43,202
					014.030	NORTHEAST BALTO CITY LINE			
					014.030	US 40 PULASKI HWY			

MARYLAND DEPARTMENT OF TRANSPORTATION  
STATE HIGHWAY ADMINISTRATION  
DATA SERVICES DIVISION

2021 HIGHWAY LOCATION REFERENCE

COUNTY: BALTIMORE  
DISTRICT: 4  
DATE: 1/19/2023  
VERSION:1.0

ROUTE NUMBER: US 40  
DIRECTION: EAST (INVENTORY)

ROAD NAME	FUNCTIONAL CLASS	STATE SYSTEM	NHS	MAINTENANCE	MILEPOINT	MILEPOINT DESCRIPTION	MEDIAN TYPE	MARKED LANES	AADT
PULASKI HWY	U -Principal Arterial - Other	STATE SECONDARY	NHS	State Highway Agency	014.030	RP 95 RAMP 4 FR IS 95 NB TO US 40 EB	CURBED	6	43,202
					014.070	CO 5124 64TH ST			
					014.090		POSITIVE BARRIER	4	
					014.170	CO 5125 65TH ST			
					014.270	CO 5126 66TH ST			32,810
					014.270	MD 7 PHILADELPHIA RD			
					014.540	CO 5128 68TH ST			
					014.698	XO 96 CROSSOVER			
					014.915	STRUCTURE 030040001			
					014.930	CO 5081 ROSEDALE AVE			
					015.200	CO 5069 CHESACO AVE			
					015.350	CO 5045 WHITE AVE			
					015.420	CO 5051 KRUEGER AVE			
					015.470	XO 45 CROSSOVER			
					015.470	CO 5050 LAWRENCE AVE			
					015.490	CO 5040 LORRAINE AVE			
					015.514	CO 5049 BATAVIA FARM RD			
					015.710	CO 5048 HANZLIK AVE			
					015.760	CO 5047 TODDS LA			
					015.950	CO 5046 SCHAFERS LA			
					016.270	CO 4451 CONTRACTORS RD			
					016.270	XO 46 CROSSOVER			
					016.380	XO 93 CROSSOVER			
					016.520	XO 42 CROSSOVER			
					016.670	RP 695 RAMP 6 FR US 40 EB TO MD 695 SB			
					016.760	RP 695 RAMP 5 FR MD 695 SB TO US 40 EB			
					016.768	MD 695 BALTIMORE BELTWAY (INNER LOOP)			
					016.780	EXIT #35			45,720
					016.790	MD 695 BALTIMORE BELTWAY (OUTER LOOP)			
					016.810	RP 695 RAMP 3 FR US 40 EB TO MD 695 NB			

MARYLAND DEPARTMENT OF TRANSPORTATION  
STATE HIGHWAY ADMINISTRATION  
DATA SERVICES DIVISION

2021 HIGHWAY LOCATION REFERENCE

COUNTY: BALTIMORE  
DISTRICT: 4  
DATE: 1/19/2023  
VERSION:1.0

ROUTE NUMBER: US 40  
DIRECTION: EAST (INVENTORY)

ROAD NAME	FUNCTIONAL CLASS	STATE SYSTEM	NHS	MAINTENANCE	MILEPOINT	MILEPOINT DESCRIPTION	MEDIAN TYPE	MARKED LANES	AADT		
PULASKI HWY	U -Principal Arterial – Other	STATE SECONDARY	NHS	State Highway Agency	016.870	RP 695	RAMP 4 FR MD 695 NB TO US 40 EB	POSITIVE BARRIER	4	45,720	
					016.890						5
					017.010						6
					017.150		STRUCTURE 030039001				
					017.285	CO 4458	ROSSVILLE BLVD				
					017.639		STRUCTURE 030038001				
					017.680		STRUCTURE 030038001				5
					017.850						4
					017.871	XO 87	CROSSOVER				
					017.960	RP 40	RAMP 6 FR US 40 EB TO MD 700 SB				
					018.070	RP 40	RAMP 7 FR US 40 WB TO RAMP 6 (TO MD 700)				
					018.110	MD 700	MARTIN BLVD				31,099
					018.110	RP 40	RAMP 1 FR MD 700 NB TO US 40 WB				
					018.252	RP 40	RAMP 4 FR MD 700 NB TO US 40 EB				
					018.310	XO 28	CROSSOVER				
					018.310	CO 4538	HOLLY DR				
					018.410	XO 120	CROSSOVER				
					018.570		ATR STATION #0057 (CABINET EB/L)				
					018.779	XO 75	CROSSOVER				
					018.882	XO 32	CROSSOVER				
					019.020						5
					019.130	CO 4465	MIDDLE RIVER RD				
					019.330						4
					019.474	XO 6	CROSSOVER				
					019.840	CO 8366	CAMPBELL BLVD				
					020.068	XO 118	CROSSOVER				
					020.140	CO 4504	REAMES RD				
					020.322		STRUCTURE 030037001				
					020.469	XO 25	CROSSOVER				
					020.665	XO 86	CROSSOVER				

MARYLAND DEPARTMENT OF TRANSPORTATION  
STATE HIGHWAY ADMINISTRATION  
DATA SERVICES DIVISION

2021 HIGHWAY LOCATION REFERENCE

COUNTY: BALTIMORE  
DISTRICT: 4  
DATE: 1/19/2023  
VERSION:1.0

ROUTE NUMBER: US 40  
DIRECTION: EAST (INVENTORY)

ROAD NAME	FUNCTIONAL CLASS	STATE SYSTEM	NHS	MAINTENANCE	MILEPOINT	MILEPOINT DESCRIPTION	MEDIAN TYPE	MARKED LANES	AADT
PULASKI HWY	U -Principal Arterial - Other	STATE SECONDARY	NHS	State Highway Agency	020.828 RP 40	RAMP 6 FR US 40 EB TO RAMP 9 (TO MD 43)	POSITIVE BARRIER	4	31,099
					020.845 RP 40	RAMP 9 FR US 40 WB TO MD 43 WB			
					020.855 RP 40	RAMP 1 FR MD 43 WB TO US 40 WB			
					020.925 RP 40	RAMP 4 FR RAMP 1 (FR MD 43) TO US 40 EB			
					020.980 MD 43	WHITE MARSH BLVD			
					020.990				32,840
					021.002 MD 43	WHITE MARSH BLVD (WB/L)			
					021.338	STRUCTURE 030036001			
					021.500 CO 4095	EBENEZER RD			33,100
					022.006 XO 131	CROSSOVER			
					022.070 XO 101	CROSSOVER			
					022.460 CO 3959	STEVENS RD			
					022.764 XO 106	CROSSOVER			
					022.930 OP 414	AA			
					023.057 XO 38	CROSSOVER			
					023.230 CO 3952	ALLENDER RD			27,380
					023.417 CO 6577	DAYS COVE RD			
					023.424 CO 6577	DAYS COVE RD (NB/L)			
					023.980 XO 9	CROSSOVER			
					024.310	STRUCTURE 030035031			
					024.640 CO 3939	JONES RD			
					024.949 XO 97	CROSSOVER			
					025.100 XO 125	CROSSOVER			
					025.221 XO 116	CROSSOVER			
					025.410 XO 84	CROSSOVER			
					025.564	STRUCTURE 030034031			
					025.570	HARFORD CO/L			
					025.570 US 40	PULASKI HWY			



MARYLAND DEPARTMENT OF TRANSPORTATION  
STATE HIGHWAY ADMINISTRATION  
DATA SERVICES DIVISION

2021 HIGHWAY LOCATION REFERENCE

COUNTY: BALTIMORE  
DISTRICT: 4  
DATE: 1/23/2023  
VERSION:1.0

ROUTE NUMBER: IS 70  
DIRECTION: WEST (NON-INVENTORY)

MILEPOINT		MILEPOINT DESCRIPTION
000.000	MD 570	NO NAME (WB/L)
000.028	RP 70	RAMP 7 FR RAMP 2 TO RAMP 6 (TO IS695 SB)
000.034	IS 695	BALTO BELTWAY (INNER LOOP)
000.040		EXIT #91
000.040	RP 70	RAMP 3 FR RAMP 6 TO RAMP 2 (TO IS695 NB)
000.046	IS 695	BALTO BELTWAY (OUTER LOOP)
000.051	RP 70	RAMP 1 FR RAMP 4 (FR IS695 NB) TO RAMP 8
000.137		MILE MARKER 92.0
000.560	RP 70	RAMP 8 FR IS 695 SB TO IS 70 WB
000.578	CO 8890	ROLLING RD N
000.583	CO 8890	ROLLING RD N (SB/L)
001.144		MILE MARKER 91.0
001.290		ATR STATION # 0053
002.394		STRUCTURE 030227041
002.848		STRUCTURE 030229041
002.920		HOWARD CO/L
002.920	IS 70	NO NAME (WB/L)

ROUTE NUMBER: IS 83  
DIRECTION: SOUTH (NON-INVENTORY)

MILEPOINT		MILEPOINT DESCRIPTION
000.000		PENNSYLVANIA ST/L
000.040	RP 83	RAMP 8 FR IS 83 SB TO FREELAND RD WB
000.150		EXIT #37
000.150	CO 44	FREELAND RD
000.514		MILE MARKER 37.0
001.027		MILE MARKER 36.5
001.260		EXIT #36
001.274	MD 439	OLD YORK RD
001.290	RP 83	RAMP 5 FR IS 83 SB TO MD 439
001.500		MILE MARKER 36.0

MARYLAND DEPARTMENT OF TRANSPORTATION  
STATE HIGHWAY ADMINISTRATION  
DATA SERVICES DIVISION

2021 HIGHWAY LOCATION REFERENCE

COUNTY: BALTIMORE  
DISTRICT: 4  
DATE: 1/23/2023  
VERSION:1.0

ROUTE NUMBER: IS 83  
DIRECTION: SOUTH (NON-INVENTORY)

MILEPOINT		MILEPOINT DESCRIPTION
001.610	RP 83	RAMP 6 FR MD 439 EB TO IS 83 SB
001.987		MILE MARKER 35.5
002.458		MILE MARKER 35.0
002.760	CO 84	DOWNES RD
003.464		MILE MARKER 34.0
003.966		MILE MARKER 33.5
004.370	RP 83	RAMP 2 FR IS 83 WB TO MD 45 NB
004.466		MILE MARKER 33.0
004.720		EXIT #33
004.720	MD 45	YORK RD
004.897		MILE MARKER 32.5
004.900	RP 83	RAMP 8 FR MD 45 SB TO IS 83 WB
005.290		STRUCTURE 030211021
005.368		MILE MARKER 32.0
005.781		STRUCTURE 030212021
005.790	CO 71	DAIRY RD
005.969		MILE MARKER 31.5
006.410	RP 83	RAMP 8 FR IS 83 SB TO MIDDLETOWN RD
006.485		MILE MARKER 31.0
006.800		EXIT #31
006.800	CO 70	MIDDLETOWN RD
007.000		MILE MARKER 30.5
007.000	RP 83	RAMP 6 FR MIDDLETOWN RD EB TO IS 83 SB
007.524		MILE MARKER 30.0
007.980		MILE MARKER 29.5
008.231		STRUCTURE 030215021
008.530		MILE MARKER 29.0
008.979		MILE MARKER 28.5
009.071		STRUCTURE 030049021
009.080	CO 6122	BUNKER HILL RD
009.495		MILE MARKER 28.0
009.950	RP 83	RAMP 8 FR IS 83 SB TO MD 137 WB
010.015		MILE MARKER 27.5
010.130		EXIT #27

MARYLAND DEPARTMENT OF TRANSPORTATION  
STATE HIGHWAY ADMINISTRATION  
DATA SERVICES DIVISION

2021 HIGHWAY LOCATION REFERENCE

COUNTY: BALTIMORE  
DISTRICT: 4  
DATE: 1/23/2023  
VERSION:1.0

ROUTE NUMBER: IS 83  
DIRECTION: SOUTH (NON-INVENTORY)

MILEPOINT		MILEPOINT DESCRIPTION
010.130	MD 137	MT CARMEL RD
010.380	RP 83	RAMP 6 FR MD 137 EB TO IS 83 SB
010.538		MILE MARKER 27.0
011.028		MILE MARKER 26.5
011.541		MILE MARKER 26.0
011.980		MILE MARKER 25.5
012.340	CO 219	COLD BOTTOM RD
012.468		MILE MARKER 25.0
012.936		MILE MARKER 24.5
013.190	RP 83	RAMP 8 FR IS 83 SB TO BELFAST RD WB
013.360	RP 83	RAMP 7 FR BELFAST RD WB TO IS 83 SB
013.410	CO 197	BELFAST RD
013.410		EXIT #24
013.727		MILE MARKER 24.0
013.920		ATR STATION # 0027 (IN MEDIAN)
014.420		STRUCTURE 030055021
014.430	CO 208	QUAKER BOTTOM RD E
015.309		STRUCTURE 030056021
015.320	CO 201	THORNTON MILL RD
015.636		MILE MARKER 22.0
016.138		MILE MARKER 21.5
016.615		MILE MARKER 21.0
016.940	RP 83	RAMP 8 FR IS 83 TO SB SHAWAN RD WB
017.019		MILE MARKER 20.5
017.130	RP 83	RAMP 7 FR SHAWAN RD WB TO IS 83 SB
017.167		STRUCTURE 030058021
017.179	CO 438	SHAWAN RD (WB/L)
017.189		STRUCTURE 030293021
017.190		EXIT #20
017.201	CO 438	SHAWAN RD
017.250	RP 83	RAMP 5 FR IS 83 SB TO SHAWAN RD EB
017.440	RP 83	RAMP 6 FR SHAWAN RD EB TO IS 83 SB
017.551		MILE MARKER 20.0
018.061		MILE MARKER 19.5

MARYLAND DEPARTMENT OF TRANSPORTATION  
STATE HIGHWAY ADMINISTRATION  
DATA SERVICES DIVISION

2021 HIGHWAY LOCATION REFERENCE

COUNTY: BALTIMORE  
DISTRICT: 4  
DATE: 1/23/2023  
VERSION:1.0

ROUTE NUMBER: IS 83  
DIRECTION: SOUTH (NON-INVENTORY)

MILEPOINT		MILEPOINT DESCRIPTION
018.090	CO 434	BEAVER DAM RD
018.505		MILE MARKER 19.0
018.960		EXIT #18
018.960	RP 83	RAMP 7 FR MD 943 WB TO IS 83 SB
018.983		MILE MARKER 18.5
019.441		MILE MARKER 18.0
019.490	RP 83	RAMP 7 FR MD 943 WB TO IS 83 SB
020.100	RP 83	RAMP 8 FR IS 83 SB TO PADONIA RD WB
020.270	RP 83	RAMP 7 FR PADONIA RD WB TO IS 83 SB
020.345		STRUCTURE 030062021
020.350		EXIT #17
020.350	CO 773	PADONIA RD W
020.387		MILE MARKER 17.0
020.590	RP 83	RAMP 6 FR PADONIA RD EB TO IS 83 SB
020.872		MILE MARKER 16.5
021.360		MILE MARKER 16.0
021.610	RP 83	RAMP 8 FR IS 83 SB TO TIMONIUM RD WB
021.710	RP 83	RAMP 7 FR TIMONIUM RD WB TO IS 83 SB
021.749		STRUCTURE 030064021
021.760		EXIT #16
021.760	CO 798	TIMONIUM RD W
021.841		MILE MARKER 15.5
021.940	RP 83	RAMP 6 FR TIMONIUM RD EB TO IS 83 SB
022.430		ATR STATION # 0052
022.760	MD 131	SEMINARY AVE
022.860	RP 83	RAMP 5 FR IS 83 SB TO IS 695 EB
023.200	IS 695	BALTO BELTWAY (OUTER LOOP)
023.410		MILE MARKER 14.0
023.450	CO 1117	THORNTON RD
024.140	RP 83	RAMP 7 FR IS 83/IS 695 WB TO IS 83 SB
024.250	CO 7032	JOPPA RD W
024.485	MD 25 A	JONES FALLS EXPWY
024.500	IS 695	BALTO BELTWAY (OUTER LOOP)
024.500		EXIT #13

MARYLAND DEPARTMENT OF TRANSPORTATION  
STATE HIGHWAY ADMINISTRATION  
DATA SERVICES DIVISION

2021 HIGHWAY LOCATION REFERENCE

COUNTY: BALTIMORE  
DISTRICT: 4  
DATE: 1/23/2023  
VERSION:1.0

ROUTE NUMBER: IS 83  
DIRECTION: SOUTH (NON-INVENTORY)

MILEPOINT		MILEPOINT DESCRIPTION
024.500	MD 25 A	JONES FALLS EXPWY (SB/L)
024.514	IS 695	BALTO BELTWAY (INNER LOOP)
024.570	RP 83	RAMP 5 FR IS 83 SB TO IS 695 EB
024.960	RP 83	RAMP 7 FR IS 83/IS 695 WB TO IS 83 SB
025.160		MILE MARKER 12.0
025.250		EXIT #12
025.250	CO 1474	RUXTON RD
025.400	RP 83	RAMP 6 FR RUXTON RD EB TO IS 83 SB
025.498		STRUCTURE 030051021
025.510	MD 25	FALLS RD
026.200		MILE MARKER 11.0
026.468		STRUCTURE 030078021
026.480	CO 1496	OLD PIMLICO RD
027.180		MILE MARKER 10.0
027.490		BALTO CITY LINE
027.490	IS 83	JONES FALLS EXPWY (SB/L)

ROUTE NUMBER: IS 95  
DIRECTION: SOUTH (NON-INVENTORY)

MILEPOINT		MILEPOINT DESCRIPTION
000.000		HARFORD CO/L
000.000	IS 95	J F K MEMORIAL HWY (SB/L)
000.107		MILE MARKER 72.4
000.205		MILE MARKER 72.3
000.304		MILE MARKER 72.2
000.404		MILE MARKER 72.1
000.501		MILE MARKER 72.0
000.600		MILE MARKER 71.9
000.703		MILE MARKER 71.8
000.808		MILE MARKER 71.7
000.840	CO 3927	BRADSHAW RD
000.910		MILE MARKER 71.6
001.009		MILE MARKER 71.5

MARYLAND DEPARTMENT OF TRANSPORTATION  
STATE HIGHWAY ADMINISTRATION  
DATA SERVICES DIVISION

2021 HIGHWAY LOCATION REFERENCE

COUNTY: BALTIMORE  
DISTRICT: 4  
DATE: 1/23/2023  
VERSION:1.0

ROUTE NUMBER: IS 95  
DIRECTION: SOUTH (NON-INVENTORY)

MILEPOINT		MILEPOINT DESCRIPTION
001.112		MILE MARKER 71.4
001.211		MILE MARKER 71.3
001.311		MILE MARKER 71.2
001.407		MILE MARKER 71.1
001.505		MILE MARKER 71.0
001.605		MILE MARKER 70.9
001.704		MILE MARKER 70.8
001.800		MILE MARKER 70.7
001.850	CO 3940	RAPHEL RD
001.899		MILE MARKER 70.6
002.007		MILE MARKER 70.5
002.114		MILE MARKER 70.4
002.202		MILE MARKER 70.3
002.319		MILE MARKER 70.2
002.422		MILE MARKER 70.1
002.527		MILE MARKER 70.0
002.621		MILE MARKER 69.9
002.718		MILE MARKER 69.8
002.817		MILE MARKER 69.7
002.840	CO 6112	NEW FORGE RD
002.914		MILE MARKER 69.6
003.113		MILE MARKER 69.4
003.224		MILE MARKER 69.3
003.326		MILE MARKER 69.2
003.423		MILE MARKER 69.1
003.530		MILE MARKER 69.0
003.629		MILE MARKER 68.9
003.734		MILE MARKER 68.8
003.834		MILE MARKER 68.7
003.930		MILE MARKER 68.6
004.020	CO 4021	JOPPA RD
004.029		MILE MARKER 68.5
004.129		MILE MARKER 68.4
004.226		MILE MARKER 68.3

MARYLAND DEPARTMENT OF TRANSPORTATION  
STATE HIGHWAY ADMINISTRATION  
DATA SERVICES DIVISION

2021 HIGHWAY LOCATION REFERENCE

COUNTY: BALTIMORE  
DISTRICT: 4  
DATE: 1/23/2023  
VERSION:1.0

ROUTE NUMBER: IS 95  
DIRECTION: SOUTH (NON-INVENTORY)

MILEPOINT		MILEPOINT DESCRIPTION
004.326		MILE MARKER 68.2
004.435		MILE MARKER 68.1
004.532		MILE MARKER 68.0
004.636		MILE MARKER 67.9
004.650	IS 95 ES	IS 95 SB EXPRESS TOLL LANE
004.700	CO 4033	COWENTON AVE
004.735		MILE MARKER 67.8
004.837		MILE MARKER 67.7
004.940		MILE MARKER 67.6
005.041		MILE MARKER 67.5
005.138		MILE MARKER 67.4
005.242		MILE MARKER 67.3
005.300	RP 95	RAMP 8 FR IS 95 SB TO MD 43 WB
005.344		MILE MARKER 67.2
005.425	RP 95	RAMP 7 FR RAMP 2 (MD 43 WB) TO IS 95 SB
005.445		MILE MARKER 67.1
005.546		MILE MARKER 67.0
005.548	MD 43	WHITE MARSH BLVD (WB/L)
005.560		EXIT #67
005.574	MD 43	WHITE MARSH BLVD
005.644		MILE MARKER 66.9
005.700	RP 95	RAMP 7 FR RAMP 2 (MD 43 WB) TO IS 95 SB
005.735	RP 95	RAMP 3 FR RAMP 6 (MD 43 EB) TO IS 95 NB
005.743		MILE MARKER 66.8
005.838		MILE MARKER 66.7
005.875	RP 95	RAMP 6 FR MD 43 EB TO IS 95 SB
005.932		MILE MARKER 66.6
006.040		MILE MARKER 66.5
006.142		MILE MARKER 66.4
006.190	CO 6880	CAMPBELL BLVD
006.233		MILE MARKER 66.3
006.318		MILE MARKER 66.2
006.442		MILE MARKER 66.1
006.547		MILE MARKER 66.0

MARYLAND DEPARTMENT OF TRANSPORTATION  
STATE HIGHWAY ADMINISTRATION  
DATA SERVICES DIVISION

2021 HIGHWAY LOCATION REFERENCE

COUNTY: BALTIMORE  
DISTRICT: 4  
DATE: 1/23/2023  
VERSION:1.0

ROUTE NUMBER: IS 95  
DIRECTION: SOUTH (NON-INVENTORY)

MILEPOINT		MILEPOINT DESCRIPTION
006.645		MILE MARKER 65.9
006.735		MILE MARKER 65.8
006.847		MILE MARKER 65.7
006.952		MILE MARKER 65.6
007.044		MILE MARKER 65.5
007.158		MILE MARKER 65.4
007.240		MILE MARKER 65.3
007.342		MILE MARKER 65.2
007.449		MILE MARKER 65.1
007.531		MILE MARKER 65.0
007.643		MILE MARKER 64.9
007.700	CO 4189	KING AVE
007.749		MILE MARKER 64.8
007.827		MILE MARKER 64.7
007.870	RP 95	RAMP 8 FR IS 95 SB TO IS 695 WB
007.946		MILE MARKER 64.6
008.011		MILE MARKER 64.5
008.120	CO 4458	ROSSVILLE BLVD
008.123		MILE MARKER 64.4
008.229		MILE MARKER 64.3
008.323		MILE MARKER 64.2
008.421		MILE MARKER 64.1
008.510		MILE MARKER 64.0
008.597		MILE MARKER 63.9
008.630	RP 95	RAMP 5 FR RP 8 (FR IS95 SB) TO MD 695 EB
008.692		STRUCTURE B-X638021
008.697	IS 695	BALTO BELTWAY (OUTER LOOP)
008.721		MILE MARKER 63.8
008.725	RP 95	RAMP 1 FR RP 4 (FR IS95 NB) TO IS 695 WB
008.780	RP 95	RAMP 3 FR RP 6 (FR IS695 EB) TO IS 95 NB
008.808	IS 695	BALTO BELTWAY (INNER LOOP)
008.809		MILE MARKER 63.7
008.810	RP 95	RAMP 7 FR RP 2 (FR IS695 WB) TO IS 95 SB
008.909		MILE MARKER 63.6



MARYLAND DEPARTMENT OF TRANSPORTATION  
STATE HIGHWAY ADMINISTRATION  
DATA SERVICES DIVISION

2021 HIGHWAY LOCATION REFERENCE

COUNTY: BALTIMORE  
DISTRICT: 4  
DATE: 1/23/2023  
VERSION:1.0

ROUTE NUMBER: IS 95  
DIRECTION: SOUTH (NON-INVENTORY)

MILEPOINT	MILEPOINT DESCRIPTION
009.004	MILE MARKER 63.5
009.035	RP 95 RAMP 7 FR RP 2 (FR IS695 WB) TO IS 95 SB
009.118	MILE MARKER 63.4
009.203	MILE MARKER 63.3
009.306	MILE MARKER 63.2
009.412	MILE MARKER 63.1
009.420	MD 588 KENWOOD AVE
009.507	MILE MARKER 63.0
009.550	RP 95 RAMP 6 FR IS 695 EB TO IS 95 SB
009.607	MILE MARKER 62.9
009.745	MILE MARKER 62.8
009.854	MILE MARKER 62.7
009.930	CO 4356 HAZELWOOD AVE
009.974	MILE MARKER 62.6
010.063	MILE MARKER 62.5
010.163	MILE MARKER 62.4
010.264	MILE MARKER 62.3
010.364	MILE MARKER 62.2
010.462	MILE MARKER 62.1
010.564	MILE MARKER 62.0
010.661	MILE MARKER 61.9
010.759	MILE MARKER 61.8
010.820	CO 4417 CHESACO AVE
010.859	MILE MARKER 61.7
010.955	MILE MARKER 61.6
011.052	MILE MARKER 61.5
011.157	MILE MARKER 61.4
011.259	MILE MARKER 61.3
011.364	MILE MARKER 61.2
011.450	BEG X-REF W/IS 95 SB (BALTIMORE CITY)
011.450	IS 95 FORT MCHENRY TUNNEL (SB/L)
011.450	MILE MARKER 61.1
011.450	NORTHEAST BALTO CITY LINE
022.767	END X-REF W/IS 95 SB (BALTIMORE CITY)

MARYLAND DEPARTMENT OF TRANSPORTATION  
STATE HIGHWAY ADMINISTRATION  
DATA SERVICES DIVISION

2021 HIGHWAY LOCATION REFERENCE

COUNTY: BALTIMORE  
DISTRICT: 4  
DATE: 1/23/2023  
VERSION:1.0

ROUTE NUMBER: IS 95  
DIRECTION: SOUTH (NON-INVENTORY)

MILEPOINT		MILEPOINT DESCRIPTION
022.767	IS 95	FORT MCHENRY TUNNEL (SB/L)
022.767		SOUTHWEST BALTO CITY LINE
022.817		MILE MARKER 49.7
022.916		MILE MARKER 49.6
023.084		STRUCTURE 030259021
023.167	RP 95	RAMP 8 FR IS 95 SB TO IS 695 WB
023.363		MILE MARKER 49.0
023.374		STRUCTURE 030198001
023.387	RP 95	RAMP 1 FR IS 95 NB TO RAMP 8 (TO IS 695)
023.477	RP 95	RAMP 5 FR IS 95 SB TO RAMP 4 (TO IS 695)
023.543		STRUCTURE 030199001
023.557	IS 695	BALTO BELTWAY (INNER LOOP)
023.557		EXIT #49
023.567	IS 695	BALTO BELTWAY (OUTER LOOP)
023.693		STRUCTURE 030200001
023.707	RP 95	RAMP 3 FR RP6 (IS695SB)TO RP2 (IS95NB)
023.874		STRUCTURE 030260021
023.887	RP 95	RAMP 6 FR IS 695 EB TO IS 95 SB
023.887	CO 3071	SULPHUR SPRING RD
023.917		MILE MARKER 48.5
024.307		STRUCTURE 030261021
024.317	CO 3150	POTOMAC AVE
024.375	US 1	SOUTHWESTERN BLVD
024.380	US 1	SOUTHWESTERN BLVD (SB/L)
024.407		MILE MARKER 48.0
024.501		STRUCTURE 030263021
024.517	CO 3059	OREGON AVE
024.527	CO 3060	CARVILLE AVE
024.736		STRUCTURE 030265021
024.747	CO 3090	OAKLAND RD
025.267	RP 95	RAMP 8 FR IS 95 SB TO IS 195 WB
025.367	CO 3118	SELFORD RD
025.418		MILE MARKER 47.0
025.505		STRUCTURE 030253021

MARYLAND DEPARTMENT OF TRANSPORTATION  
STATE HIGHWAY ADMINISTRATION  
DATA SERVICES DIVISION

2021 HIGHWAY LOCATION REFERENCE

COUNTY: BALTIMORE  
DISTRICT: 4  
DATE: 1/23/2023  
VERSION:1.0

ROUTE NUMBER: IS 95  
DIRECTION: SOUTH (NON-INVENTORY)

MILEPOINT		MILEPOINT DESCRIPTION
025.517	RP 95	RAMP 7 FR IS 195 WB TO IS 95 SB
025.522	IS 195	METROPOLITAN BLVD
025.530	RP 95	RAMP 1 FR RAMP 4 (FR IS 95 NB) TO IS 195
025.547		EXIT #47
025.567	RP 95	RAMP 5 FR RAMP 8 (FR IS 95) TO IS 195 EB
025.572	IS 195	METROPOLITAN BLVD (SB/L)
025.577	RP 95	RAMP 7 FR IS 195 WB TO IS 95 SB
025.797	RP 95	RAMP 6 FR IS 195 EB TO IS 95 SB
025.936		MILE MARKER 46.5
026.177		ATR STATION #0051
026.220		STRUCTURE 030243021
026.307		HOWARD CO/L
026.307	IS 95	NO NAME (SB/L)

ROUTE NUMBER: IS 195  
DIRECTION: SOUTH (NON-INVENTORY)

MILEPOINT		MILEPOINT DESCRIPTION
000.000	MD 166	METROPOLITAN BLVD (SB/L)
000.210	RP 95	RAMP 6 FR IS 195 EB TO IS 95 SB
000.419	RP 95	RAMP 7 FR IS 195 WB TO IS 95 SB
000.420	IS 95	NO NAME (SB/L)
000.430		EXIT #4
000.440	IS 95	NO NAME
000.442	RP 95	RAMP 3 FR IS 195 EB TO IS 95 NB
000.560	RP 95	RAMP 5 FR RAMP 8 (FR IS 95) TO IS 195 EB
000.580	RP 95	RAMP 1 FR RAMP 4 (FR IS 95 NB) TO IS 195
000.770		STRUCTURE 030266021
000.780	CO 3100	FRANCIS AVE
000.840	RP 95	RAMP 4 FR IS 95 NB TO IS 195 EB
001.050	CO 3091	CEDAR AVE
001.300	RP 195	RAMP 8 FR IS 195 SB TO US 1 WB
001.304		STRUCTURE 030279021
001.589		STRUCTURE 030342041

MARYLAND DEPARTMENT OF TRANSPORTATION  
STATE HIGHWAY ADMINISTRATION  
DATA SERVICES DIVISION

2021 HIGHWAY LOCATION REFERENCE

COUNTY: BALTIMORE  
DISTRICT: 4  
DATE: 1/23/2023  
VERSION:1.0

ROUTE NUMBER: IS 195  
DIRECTION: SOUTH (NON-INVENTORY)

MILEPOINT		MILEPOINT DESCRIPTION
001.602	RP 195	RAMP 7 FR US 1 WB TO IS 195 SB
001.606	US 1	WASHINGTON BLVD (SB/L)
001.610		EXIT #3
001.613	US 1	WASHINGTON BLVD
001.620	RP 195	RAMP 7 FR US 1 WB TO IS 195 SB
001.754		STRUCTURE 030341041
001.770	RP 895	RAMP 7 FR IS 895 WB TO US 1 SB
001.780	IS 895	HARBOR TUNNEL THRUWAY (SB/L)
001.790	IS 895	HARBOR TUNNEL THRUWAY
001.967		STRUCTURE 020129041
002.160		ANNE ARUNDEL CO/L
002.160	IS 195	METROPOLITAN BLVD (SB/L)

ROUTE NUMBER: IS 695  
DIRECTION: SOUTH (NON-INVENTORY)

MILEPOINT		MILEPOINT DESCRIPTION
000.000	MD 695	BALTIMORE BELTWAY (OUTER LOOP)
000.383	RP 95	RAMP 7 FR RP 2 (FR IS695 WB) TO IS 95 SB
000.394	IS 95	J F K MEMORIAL HWY
000.437	RP 95	RAMP 3 FR RP 6 (FR IS695 EB) TO IS 95 NB
000.459	IS 95 EN	IS 95 NB EXPRESS TOLL LANE
000.470	IS 95 ES	IS 95 SB EXPRESS TOLL LANE
000.478	RP 95	RAMP 5 FR RP 8 (FR IS95 SB) TO MD 695 EB
000.505	IS 95	J F K MEMORIAL HWY (SB/L)
000.557	RP 95	RAMP 1 FR RP 4 (FR IS95 NB) TO IS 695 WB
000.689	RP 95	RAMP 8 FR IS 95 SB TO IS 695 WB
001.062	RP 95	RAMP 1 FR RP 4 (FR IS95 NB) TO IS 695 WB
001.290	CO 4457	LILLIAN HOLT DR
001.780	RP 695	RAMP 2 FR IS 695 WB TO US 1 NB
001.980	RP 695	RAMP 1 FR US 1 NB TO IS 695 WB
002.033	US 1	BELAIR RD
002.040		EXIT #32
002.047	US 1	BELAIR RD (SB/L)

MARYLAND DEPARTMENT OF TRANSPORTATION  
STATE HIGHWAY ADMINISTRATION  
DATA SERVICES DIVISION

2021 HIGHWAY LOCATION REFERENCE

COUNTY: BALTIMORE  
DISTRICT: 4  
DATE: 1/23/2023  
VERSION:1.0

ROUTE NUMBER: IS 695  
DIRECTION: SOUTH (NON-INVENTORY)

MILEPOINT		MILEPOINT DESCRIPTION
002.100	RP 695	RAMP 7 FR IS 695 WB TO US 1 SB
002.103		MILE MARKER OL 33.0
002.340	RP 695	RAMP 8 FR US 1 SB TO IS 695 WB
002.582		MILE MARKER OL 32.5
002.800	CO 3482	PUTTY HILL AVE
002.990	MD 43	WHITE MARSH BLVD
003.080	MD 43	WHITE MARSH BLVD (WB/L)
003.097		MILE MARKER OL 32.0
003.100		MILE MARKER OL 31.0
003.229		STRUCTURE 030173061
003.240	CO 3739	AVONDALE RD
003.510	RP 695	RAMP 2 FR IS 695 WB TO MD 147 NB
003.614		MILE MARKER OL 31.5
003.630	RP 695	RAMP 1 FR MD 147 NB TO IS 695 WB
003.666	MD 147	HARFORD RD
003.673	MD 147	HARFORD RD (SB/L)
003.720	RP 695	RAMP 7 FR IS 695 WB TO MD 147 SB
003.860	RP 695	RAMP 8 FR MD 147 SB TO IS 695 WB
004.410	CO 3600	OLD HARFORD RD
004.620	RP 695	RAMP 2 FR IS 695 WB TO MD 41 NB
004.770	RP 695	RAMP 1 FR MD 41 NB TO IS 695 WB
004.796	MD 41	PERRING PKWY
004.800		EXIT #30
004.805	MD 41	PERRING PKWY (SB/L)
004.840	RP 695	RAMP 7 FR IS 695 WB TO MD 41 SB
004.990	RP 695	RAMP 8 FR MD 41 SB TO IS 695 WB
005.080		MILE MARKER OL 30.0
005.120	CO 8762	JOPPA RD E
005.570		MILE MARKER OL 29.5
005.870	MD 542	LOCH RAVEN BLVD
005.880	MD 542	LOCH RAVEN BLVD (SB/L)
005.987		STRUCTURE 030164001
006.010	CO 3353	CROMWELL BRIDGE RD
006.050	RP 695	RAMP 7 FR IS 695 WB TO CROMWELL BRDG RD

MARYLAND DEPARTMENT OF TRANSPORTATION  
STATE HIGHWAY ADMINISTRATION  
DATA SERVICES DIVISION

2021 HIGHWAY LOCATION REFERENCE

COUNTY: BALTIMORE  
DISTRICT: 4  
DATE: 1/23/2023  
VERSION:1.0

ROUTE NUMBER: IS 695  
DIRECTION: SOUTH (NON-INVENTORY)

MILEPOINT	MILEPOINT DESCRIPTION
006.060	MILE MARKER OL 29.0
006.220	RP 695 RAMP 1 FR CROMWELL BRDG RD TO IS 695 WB
006.410	ATR STATION # 0054
006.518	MILE MARKER OL 28.5
006.770	EXIT #28
006.770	CO 3334 PROVIDENCE RD
006.800	RP 695 RAMP 7 FR IS 695 WB TO PROVIDENCE RD SB
006.950	RP 695 RAMP 8 FR PROVIDENCE RD SB TO IS 695 WB
007.022	MILE MARKER OL 28.0
007.850	RP 695 RAMP 2 FR IS 695 WB TO HAMPTON LA
008.020	MD 146 DULANEY VALLEY RD
008.020	EXIT #27
008.060	MILE MARKER OL 27.0
008.080	RP 695 RAMP 7 FR IS 695 WB TO MD 146 SB
008.220	RP 695 RAMP 1 FR MD 146 NB TO IS 695 WB
008.490	RP 695 RAMP 2 FR IS 695 WB TO MD 45 NB
008.520	MILE MARKER OL 26.5
008.655	MD 45 YORK RD
008.660	EXIT #26
008.665	MD 45 YORK RD (SB/L)
008.899	MILE MARKER OL 26.0
008.950	RP 695 RAMP 8 FR MD 45 SB TO IS 695 WB
009.430	RP 695 RAMP 2 FR IS 695 WB TO BELLONA AVE
009.640	MD 139 CHARLES ST
009.640	EXIT #25
009.650	MD 139 CHARLES ST (SB/L)
009.820	RP 695 RAMP 1 FR MD 139 NB TO IS 695 WB
009.928	RP 695 RAMP 8 FR MD 139 TO IS 695 WB
010.060	RP 83 RAMP 2 FR IS 695 WB TO IS 83 NB
010.150	RP 83 RAMP 5 FR IS 83 SB TO IS 695 EB
010.260	EXIT #24
010.260	IS 83 HARRISBURG EXPWY
010.470	MILE MARKER OL 24.5
010.480	BEGIN X-REF W/ IS 83

MARYLAND DEPARTMENT OF TRANSPORTATION  
STATE HIGHWAY ADMINISTRATION  
DATA SERVICES DIVISION

2021 HIGHWAY LOCATION REFERENCE

COUNTY: BALTIMORE  
DISTRICT: 4  
DATE: 1/23/2023  
VERSION:1.0

ROUTE NUMBER: IS 695  
DIRECTION: SOUTH (NON-INVENTORY)

MILEPOINT		MILEPOINT DESCRIPTION
010.480	IS 83	HARRISBURG EXPWY (SB/L)
011.770	IS 83	BALTO BELTWAY (SB/L)
011.770		END X-REF W/IS 83
011.770		EXIT #23 XREF
011.770	MD 25 A	JONES FALLS EXPWY (SB/L)
011.810	RP 83	RAMP 1 FR MD 25A NB TO IS 695 WB
011.900	RP 83	RAMP 7 FR IS 83/IS 695 WB TO IS 83 SB
012.020	RP 83	RAMP 8 FR MD 25A SB TO IS 695 WB
012.110	MD 25	FALLS RD
012.417		MILE MARKER OL 22.5
012.972		MILE MARKER OL 22.0
013.470		MILE MARKER OL 21.5
013.487	CO 722	GREENSPRING AVE
013.490		EXIT #22
013.540	RP 695	RAMP 7 FR IS 695 WB TO GREENSPRING AVE
013.770	RP 695	RAMP 8 FR GREENSPRING AVE TO IS 695 WB
013.881		MILE MARKER OL 21.0
014.439		MILE MARKER OL 20.5
014.560	RP 695	RAMP 2 FR IS 695 WB TO STEVENSON RD NB
014.790		MILE MARKER OL 20.0
014.880		EXIT #21
014.884	CO 1600	STEVENSON RD
015.386	MD 129	PARK HEIGHTS AVE
015.390		EXIT #21
015.394	MD 129	PARK HEIGHTS AVE (SB/L)
015.606	RP 695	RAMP 8 FR MD 129 SB TO IS 695 WB
015.939		MILE MARKER OL 19.0
015.960	RP 695	RAMP 2 FR IS 695 WB TO MD 140 NB
016.115	RP 695	RAMP 7 FR RAMP 2 (FR IS695) TO MD 140 SB
016.115	MD 140	REISTERSTOWN RD
016.120		EXIT #20
016.127	RP 695	RAMP 1 FR MD 140 NB TO RAMP 8 (TO IS695)
016.127	MD 140	REISTERSTOWN RD (SB/L)
016.340	RP 695	RAMP 8 FR MD 140 SB TO IS 695 WB

MARYLAND DEPARTMENT OF TRANSPORTATION  
STATE HIGHWAY ADMINISTRATION  
DATA SERVICES DIVISION

2021 HIGHWAY LOCATION REFERENCE

COUNTY: BALTIMORE  
DISTRICT: 4  
DATE: 1/23/2023  
VERSION:1.0

ROUTE NUMBER: IS 695  
DIRECTION: SOUTH (NON-INVENTORY)

MILEPOINT		MILEPOINT DESCRIPTION
016.412		MILE MARKER OL 18.5
016.880	RP 695	RAMP 8 FR IS 695 SB TO IS 795 WB
016.918		MILE MARKER OL 18.0
016.958		STRUCTURE 030144061
017.090		EXIT #19
017.090	IS 795	NORTHWEST EXPRESSWAY
017.213		STRUCTURE 030143061
017.220	IS 795	NORTHWEST EXPRESSWAY (SB/L)
017.414		MILE MARKER OL 17.5
017.470	CO 1700	OLD COURT RD
017.730	RP 695	RAMP 6 FR IS 795 EB TO IS 695 SB
017.918		MILE MARKER OL 17.0
018.100		ATR STATION # 0078
018.150	CO 1800	MILFORD MILL RD
018.650	RP 695	RAMP 8 FR IS 695 SB TO MD 26 WB
018.820	RP 695	RAMP 7 FR MD 26 WB TO IS 695 SB
018.866	MD 26	LIBERTY RD (WB/L)
018.870		EXIT #18
018.874	MD 26	LIBERTY RD
018.897		MILE MARKER OL 16.0
019.120	RP 695	RAMP 6 FR MD 26 EB TO IS 695 SB
019.383		MILE MARKER OL 15.5
019.980	CO 1900	WINDSOR MILL RD
020.372		MILE MARKER OL 14.5
020.760	CO 2356	DOGWOOD RD
020.799		MILE MARKER OL 14.0
021.200	RP 695	RAMP 8 FR IS 695 SB TO MD 122 WB
021.358		MILE MARKER OL 13.5
021.410	MD 122	SECURITY BLVD (WB/L)
021.420		EXIT #17
021.420	MD 122	SECURITY BLVD
021.491	RP 70	RAMP 8 FR IS 695 SB TO IS 70 WB
021.750	RP 695	RAMP 6 FR MD 122 EB TO IS 695 SB
021.761		MILE MARKER OL 13.0



MARYLAND DEPARTMENT OF TRANSPORTATION  
STATE HIGHWAY ADMINISTRATION  
DATA SERVICES DIVISION

2021 HIGHWAY LOCATION REFERENCE

COUNTY: BALTIMORE  
DISTRICT: 4  
DATE: 1/23/2023  
VERSION:1.0

ROUTE NUMBER: IS 695  
DIRECTION: SOUTH (NON-INVENTORY)

MILEPOINT	MILEPOINT DESCRIPTION
021.850 RP 70	RAMP 5 FR RAMP 8 (FR IS695 SB) TO RAMP 4
021.860 IS 70	NO NAME (WB/L)
021.870	EXIT #16
021.870 RP 70	RAMP 1 FR RAMP 4 (FR IS695 NB) TO RAMP 8
021.880 IS 70	NO NAME
021.890 RP 70	RAMP 7 FR RAMP 2 TO RAMP 6 (TO IS695 SB)
022.260 RP 70	RAMP 6 FR IS 70 EB TO IS 695 SB
022.262	MILE MARKER OL 12.5
022.470 CO 2500	CROSBY RD
022.752	MILE MARKER OL 12.0
023.100 RP 695	RAMP 8 FR IS 695 SB TO US 40 WB
023.253	MILE MARKER OL 11.5
023.270 US 40	BALTO NATIONAL PIKE (WB/L)
023.280 US 40	BALTO NATIONAL PIKE
023.280	EXIT #15
023.320 RP 695	RAMP 5 FR IS 695 SB TO US 40 EB
023.460 RP 695	RAMP 6 FR US 40 EB TO IS 695 SB
023.760	STRUCTURE 030123061
023.766	MILE MARKER OL 11.0
023.770 CO 2621	INGLESIDE AVE
023.880 RP 695	RAMP 8 FR IS 695 SB TO EDMONDSON AVE
023.970 RP 695	RAMP 7 FR EDMONDSON AVE TO IS 695 SB
023.990	STRUCTURE 030122061
024.010 CO 2600	EDMONDSON AVE
024.015	EXIT #14
024.256	MILE MARKER OL 10.5
024.350 RP 695	RAMP 8 FR IS 695 SB TO MD 144
024.487 MD 144	FREDERICK RD (WB/L)
024.490	EXIT #13
024.493 MD 144	FREDERICK RD
024.690 RP 695	RAMP 6 FR MD 144 TO IS 695 SB
024.774	MILE MARKER OL 10.0
025.248	MILE MARKER OL 9.5
025.704 MD 372	WILKENS AVE (WB/L)

MARYLAND DEPARTMENT OF TRANSPORTATION  
STATE HIGHWAY ADMINISTRATION  
DATA SERVICES DIVISION

2021 HIGHWAY LOCATION REFERENCE

COUNTY: BALTIMORE  
DISTRICT: 4  
DATE: 1/23/2023  
VERSION:1.0

ROUTE NUMBER: IS 695  
DIRECTION: SOUTH (NON-INVENTORY)

MILEPOINT	MILEPOINT DESCRIPTION
025.710	EXIT #12B
025.712 MD 372	WILKENS AVE
025.718	MILE MARKER OL 9.0
025.720 RP 695	RAMP 5 FR IS 695 EB TO MD 372 WB
025.890 RP 695	RAMP 6 FR MD 372 EB TO IS 695 EB
026.196	MILE MARKER OL 8.5
026.240 CO 3004	WESTLAND BLVD
026.580 RP 695	RAMP 6 FR IS 695 EB TO US 1 SB
026.619	STRUCTURE 030114001
026.640 CO 3000	LEEDS AVE
026.697 US 1	SOUTHWESTERN BLVD (SB/L)
026.700	EXIT #12A
026.703 US 1	SOUTHWESTERN BLVD
026.706	MILE MARKER OL 8.0
026.848	STRUCTURE 030113001
026.860 CO 3022	BENSON AVE
027.030 RP 95	RAMP 6 FR IS 695 EB TO IS 95 SB
027.279	MILE MARKER OL 7.5
027.320 IS 95	NO NAME (SB/L)
027.340 RP 95	RAMP 5 FR IS 95 SB TO RAMP 4 (TO IS 695)
027.440 IS 95	NO NAME
027.500 RP 95	RAMP 3 FR RP6 (IS695SB)TO RP2 (IS95NB)
027.690 RP 95	RAMP 4 FR IS 95 NB TO IS 695 EB
027.721	MILE MARKER OL 7.0
027.896 US 1 AL	WASHINGTON BLVD (SB/L)
027.900	EXIT #10
027.905 US 1 AL	WASHINGTON BLVD
028.050 RP 695	RAMP 4 FR US 1AL NB TO IS 695 EB
028.210	MILE MARKER OL 6.5
028.420	ATR STATION # 0077
028.576 CO 3239	HOLLINS FERRY RD
028.580	EXIT #9
028.630 RP 695	RAMP 5 FR IS 695 SB TO HOLLINS FERRY RD
028.722	MILE MARKER OL 6.0

MARYLAND DEPARTMENT OF TRANSPORTATION  
STATE HIGHWAY ADMINISTRATION  
DATA SERVICES DIVISION

2021 HIGHWAY LOCATION REFERENCE

COUNTY: BALTIMORE  
DISTRICT: 4  
DATE: 1/23/2023  
VERSION:1.0

ROUTE NUMBER: IS 695  
DIRECTION: SOUTH (NON-INVENTORY)

MILEPOINT		MILEPOINT DESCRIPTION
028.740	RP 695	RAMP 6 FR HOLLINS FERRY RD TO IS 695 SB
028.790	IS 895	HARBOR TUNNEL THRUWAY (SB/L)
028.810		EXIT #8A
028.810	IS 895	HARBOR TUNNEL THRUWAY
028.814	RP 695	RAMP 5 FR IS 695 SB TO IS 895 EB
028.850	RP 695	RAMP 5 FR IS 695 SB TO IS 895 EB
029.010		ANNE ARUNDEL CO/L
029.010	IS 695	BALTO BELTWAY (OUTER LOOP)

ROUTE NUMBER: IS 795  
DIRECTION: SOUTH (NON-INVENTORY)

MILEPOINT		MILEPOINT DESCRIPTION
000.000		EXIT #9
000.000	MD 795	NO NAME
000.000	MD 140	WESTMINSTER PIKE
000.110	RP 795	RAMP 1 FR IS 795 NB TO MD 140 WB
000.360	RP 795	RAMP 6 FR MD 140 EB TO IS 795 SB
000.515		MILE MARKER 9.0
000.638		STRUCTURE 030337021
000.650	CO 499	COCKEYS MILL RD
001.040	CO 504	STOCKSDALE AVE
001.531		MILE MARKER 8.0
001.610	CO 503	BERRYMANS LA
002.050	RP 795	RAMP 8 FR IS 795 SB TO NICODEMUS RD
002.430	RP 795	RAMP 7 FR FRANKLIN BLVD TO IS 795 WB
002.438		STRUCTURE 030334021
002.450		EXIT #7
002.455	CO 6781	FRANKLIN BLVD
002.510		MILE MARKER 7.0
002.700	RP 795	RAMP 6 FR FRANKLIN BLVD TO IS 795 SB
002.995		STRUCTURE 030333021
003.010	CO 8101	CHURCH RD
003.844	CO 7710	DOLFIELD BLVD

MARYLAND DEPARTMENT OF TRANSPORTATION  
STATE HIGHWAY ADMINISTRATION  
DATA SERVICES DIVISION

2021 HIGHWAY LOCATION REFERENCE

COUNTY: BALTIMORE  
DISTRICT: 4  
DATE: 1/23/2023  
VERSION:1.0

ROUTE NUMBER: IS 795  
DIRECTION: SOUTH (NON-INVENTORY)

MILEPOINT		MILEPOINT DESCRIPTION
004.543		MILE MARKER 5.0
004.570	RP 795	RAMP 9 FR IS 795 SB TO METRO CENTRE
004.910		STRUCTURE 030327021
004.920	RP 795	RAMP 7 FR MD 940 WB TO IS 795 SB
004.940	RP 795	RAMP 1 FR RAMP 4 (FR IS795) TO MD 940 WB
005.035		STRUCTURE 030323021
005.046	MD 940	OWINGS MILLS BLVD (SB/L)
005.050		EXIT #4
005.054	MD 940	OWINGS MILLS BLVD
005.430	RP 795	RAMP 7 FR MD 940 WB TO IS 795 SB
005.544		MILE MARKER 4.0
005.681	RP 795	RAMP 10 FR METRO CENTRE TO IS 795 NB
005.817		STRUCTURE 030319021
005.835	CO 2251	PAINTERS MILL RD
006.540		MILE MARKER 3.0
006.600		STRUCTURE 030317021
007.410	CO 2250	MC DONOGH RD
008.039		STRUCTURE 030307021
008.050	CO 7113	MT WILSON LA
008.090		ATR STATION # 79
008.196		STRUCTURE 030315021
008.566		STRUCTURE 030314021
008.810	RP 695	RAMP 6 FR IS 795 EB TO IS 695 SB
008.895		STRUCTURE 030308001
008.980	IS 695	BALTO BELTWAY (OUTER LOOP)
009.000	IS 695	BALTO BELTWAY (INNER LOOP)
009.000		EXIT #19
009.000	RP 695	RAMP 3 FR IS 795 EB TO IS 695 NB

ROUTE NUMBER: IS 895  
DIRECTION: SOUTH (NON-INVENTORY)

MILEPOINT		MILEPOINT DESCRIPTION
000.000		ANNE ARUNDEL CO/L

MARYLAND DEPARTMENT OF TRANSPORTATION  
STATE HIGHWAY ADMINISTRATION  
DATA SERVICES DIVISION

2021 HIGHWAY LOCATION REFERENCE

COUNTY: BALTIMORE  
DISTRICT: 4  
DATE: 1/23/2023  
VERSION:1.0

ROUTE NUMBER: IS 895  
DIRECTION: SOUTH (NON-INVENTORY)

MILEPOINT		MILEPOINT DESCRIPTION
000.000	IS 895	HARBOR TUNNEL THRUWAY (SB/L)
000.009		MILE MARKER 5.7
000.101		MILE MARKER 5.6
000.201		MILE MARKER 5.5
000.302		MILE MARKER 5.4
000.410		MILE MARKER 5.3
000.513		MILE MARKER 5.2
000.601		MILE MARKER 5.1
000.709		MILE MARKER 5.0
000.796		STRUCTURE B-Y051011
000.807		MILE MARKER 4.9
000.810	MD 648 E	OLD ANNAPOLIS RD
000.915		MILE MARKER 4.8
001.014		MILE MARKER 4.7
001.108		MILE MARKER 4.6
001.207		MILE MARKER 4.5
001.250	MD 295	BALTIMORE WASHINGTON PKWY
001.260		EXIT #4
001.270	MD 295	BALTIMORE WASHINGTON PKWY (SB/L)
001.270	RP 895	RAMP 7 FR IS 895 WB TO MD 295 SB
001.310		MILE MARKER 4.4
001.409		MILE MARKER 4.3
001.513		MILE MARKER 4.2
001.612		MILE MARKER 4.1
001.720		MILE MARKER 4.0
001.810		MILE MARKER 3.9
001.886		STRUCTURE B-Y040011
001.900	CO 3200	HAMMONDS FERRY RD
001.917		MILE MARKER 3.8
002.024		MILE MARKER 3.7
002.040	RP 695	RAMP 2 FR IS 895 WB TO IS 695 NB
002.123		MILE MARKER 3.6
002.186		STRUCTURE B-Y037021
002.200	IS 695	BALTO BELTWAY (INNER LOOP)

MARYLAND DEPARTMENT OF TRANSPORTATION  
STATE HIGHWAY ADMINISTRATION  
DATA SERVICES DIVISION

2021 HIGHWAY LOCATION REFERENCE

COUNTY: BALTIMORE  
DISTRICT: 4  
DATE: 1/23/2023  
VERSION:1.0

ROUTE NUMBER: IS 895  
DIRECTION: SOUTH (NON-INVENTORY)

MILEPOINT		MILEPOINT DESCRIPTION
002.210	IS 695	BALTO BELTWAY (OUTER LOOP)
002.210		EXIT #3
002.221		MILE MARKER 3.5
002.313		MILE MARKER 3.4
002.430		MILE MARKER 3.3
002.449		STRUCTURE B-Y036021
002.460	CO 6274	TRANSWAY RD
002.655		MILE MARKER 3.1
002.759		MILE MARKER 3.0
002.855		MILE MARKER 2.9
002.953		MILE MARKER 2.8
003.051		MILE MARKER 2.7
003.121		MILE MARKER 2.6
003.230		MILE MARKER 2.5
003.311		STRUCTURE B-Y026021
003.317		MILE MARKER 2.4
003.426		MILE MARKER 2.3
003.632		MILE MARKER 2.1
003.695		STRUCTURE B-Y021011
003.729		MILE MARKER 2.0
003.828		MILE MARKER 1.9
003.857		STRUCTURE B-Y020011
004.027		STRUCTURE B-Y018011
004.035		MILE MARKER 1.7
004.148		MILE MARKER 1.6
004.231		MILE MARKER 1.5
004.280	RP 895	RAMP 7 FR IS 895 WB TO US 1 SB
004.310	IS 195	METROPOLITAN BLVD
004.313		MILE MARKER 1.4
004.330	IS 195	METROPOLITAN BLVD (SB/L)
004.414		MILE MARKER 1.3
004.562	US 1	WASHINGTON BLVD
004.575	US 1	WASHINGTON BLVD (SB/L)
004.600		MILE MARKER 1.1

MARYLAND DEPARTMENT OF TRANSPORTATION  
STATE HIGHWAY ADMINISTRATION  
DATA SERVICES DIVISION

2021 HIGHWAY LOCATION REFERENCE

COUNTY: BALTIMORE  
DISTRICT: 4  
DATE: 1/23/2023  
VERSION:1.0

ROUTE NUMBER: IS 895  
DIRECTION: SOUTH (NON-INVENTORY)

MILEPOINT		MILEPOINT DESCRIPTION
004.605	IS 895	HARBOR TUNNEL THRUWAY (SB/L)
004.605		HOWARD CO/L

ROUTE NUMBER: MD 7  
DIRECTION: WEST (NON-INVENTORY)

MILEPOINT		MILEPOINT DESCRIPTION
000.000	MD 7	PHILADELPHIA RD
000.190	CO 3927	BRADSHAW RD
000.850	CO 3938	PFEFFERS RD
000.860	CO 3939	JONES RD
001.470	CO 3940	RAPHEL RD
001.910	CO 3963	FORGE RD
002.020	CO 3964	BUSH ST
002.050	CO 3941	RANELAGH RD
002.110	CO 3945	CARRINGTON DR
002.140	CO 3952	ALLENDER RD
002.350	CO 6112	NEW FORGE RD
002.530	OP 346	LLOYD AVE
002.595	CO 8689	MAUDES WAY
002.676	CO 8488	HONEYGO RIDGE CT
002.770	CO 8140	APPERSON RD
002.850	CO 8202	HOLTER RD
003.012	CO 8731	OVERLOOK CIR
003.330	OP 347	CULLUM AVE
003.640	CO 4021	JOPPA RD
004.300	CO 4033	COWENTON AVE
004.300	CO 4095	EBENEZER RD
004.740	CO 4094	SILVER SPRING RD
004.765	RP 43	RAMP 8 FR MD 7 SB TO RAMP 1 (TO MD 43)
004.818	RP 43	RAMP 1 FR MD 7 NB TO MD 43 WB
004.873	MD 43	WHITE MARSH BLVD (WB/L)
004.890	MD 43	WHITE MARSH BLVD
005.080	MD 7 J	INDUSTRIAL PARK RD

MARYLAND DEPARTMENT OF TRANSPORTATION  
STATE HIGHWAY ADMINISTRATION  
DATA SERVICES DIVISION

2021 HIGHWAY LOCATION REFERENCE

COUNTY: BALTIMORE  
DISTRICT: 4  
DATE: 1/23/2023  
VERSION:1.0

ROUTE NUMBER: MD 7  
DIRECTION: WEST (NON-INVENTORY)

MILEPOINT		MILEPOINT DESCRIPTION
005.080	CO 9086	NOTTINGHAM DR
005.233	CO 9087	NOTTINGRIDGE RD
005.796	CO 6880	CAMPBELL BLVD (NB/L)
005.800	OP 6907	CAMPBELL BLVD
006.020	CO 4184	NOTTINGWOOD RD
006.070	CO 4183	MOHRS LA
006.170	CO 4185	SPOTSWOOD RD
006.200	OP 369	NO NAME
006.260	CO 4188	RAVENWOOD RD
006.440	OP 367	PHILCO RD
006.520	OP 6479	KING HENRY CIR
006.620	OP 6477	BARON PL
006.790	OP 6475	BARON PL
006.790	CO 4465	MIDDLE RIVER RD
006.930	CO 4189	KING AVE
007.140	OP 6370	LITANY LA
007.250	OP 366	WINDSOR WAY
007.460	CO 4463	LENNINGS LA
007.770	CO 4462	HOSPITAL DR
008.220	CO 4464	MAYFLOWER RD
008.450	CO 4459	RIDGE RD
008.597	CO 4458	ROSSVILLE BLVD
008.710	CO 7269	FONTANA LA
008.880	RP 695	RAMP 2 FR MD 7 TO MD 695 NB
008.887	RP 695	RAMP 4 FR RAMP 1 (FR MD 695) TO MD 7 EB
008.920	RP 695	RAMP 1 FR MD 695 NB TO MD 7 WB
008.981	MD 695	BALTIMORE BELTWAY (OUTER LOOP)
008.998	MD 695	BALTIMORE BELTWAY (INNER LOOP)
009.030	RP 695	RAMP 5 FR RAMP 8 (FR MD 695) TO MD 7 EB
009.080	RP 695	RAMP 6 FR MD 7 EB TO MD 695 SB
009.260	CO 4453	GOLDEN RING RD
009.540	CO 4384	CHAPEL HILL DR
009.580	CO 4372	KENWOOD AVE
009.690	CO 4442	EVERING AVE



MARYLAND DEPARTMENT OF TRANSPORTATION  
STATE HIGHWAY ADMINISTRATION  
DATA SERVICES DIVISION

2021 HIGHWAY LOCATION REFERENCE

COUNTY: BALTIMORE  
DISTRICT: 4  
DATE: 1/23/2023  
VERSION:1.0

ROUTE NUMBER: MD 7  
DIRECTION: WEST (NON-INVENTORY)

MILEPOINT		MILEPOINT DESCRIPTION
009.710	CO 4441	RUSTIC AVE
009.780	CO 4440	DALTON AVE
009.890	CO 4438	HILLDALE RD
009.930	CO 4436	SPRING AVE
010.040	CO 5035	NEIGHBORS AVE
010.120	CO 5037	KAHLER AVE
010.170	CO 4424	PINE GROVE RD
010.240	CO 4435	DORIS AVE
010.320	CO 4423	SELING AVE
010.370	CO 5044	SELLIER AVE
010.560	CO 5069	CHESACO AVE
010.660	OP 429	GRANSAY RD
010.670	CO 5083	ROSEWICK AVE
010.850	CO 5082	HAMILTON AVE
010.850	CO 5081	ROSEDALE AVE
011.020	CO 5100	SHIPHORST TERR
011.060	CO 5101	BEATTY AVE
011.130	CO 5105	LONGVIEW AVE
011.270	CO 5104	ROSEDALE HEIGHTS AVE
011.470	MD 7 BA	OLD PHILADELPHIA RD
011.500	US 40	PULASKI HWY (WB/L)
011.510	CO 5126	66TH ST
011.510	US 40	PULASKI HWY

ROUTE NUMBER: MD 25  
DIRECTION: SOUTH (NON-INVENTORY)

MILEPOINT		MILEPOINT DESCRIPTION
000.000	CO 23	BECKLEYSVILLE RD
000.000	CO 12	FALLS RD
001.340	CO 10	BRICK STORE RD
002.130	CO 3	GUNPOWDER RD
003.590	MD 137	MT CARMEL RD
003.920	CO 164	RIDGE RD

MARYLAND DEPARTMENT OF TRANSPORTATION  
STATE HIGHWAY ADMINISTRATION  
DATA SERVICES DIVISION

2021 HIGHWAY LOCATION REFERENCE

COUNTY: BALTIMORE  
DISTRICT: 4  
DATE: 1/23/2023  
VERSION:1.0

ROUTE NUMBER: MD 25  
DIRECTION: SOUTH (NON-INVENTORY)

MILEPOINT	MILEPOINT DESCRIPTION
005.380 CO 155	GORSUCH MILL RD
005.750 CO 157	MT ZION RD
006.400 CO 153	BENSON MILL RD
007.180 OP 25	NO NAME
007.840 MD 88	BLACKROCK RD
008.350 CO 6769	STRINGTOWN RD
009.040 MD 128	BUTLER RD
009.170 CO 195	WESTERN RUN RD
010.080 CO 193	GADD RD
010.530 CO 192	MILLER RD
011.370 CO 191	GEIST RD
012.030 CO 438	SHAWAN RD
012.030 CO 441	TUFTON AVE
012.300 CO 437	KNOX AVE
012.540 OP 6729	NO NAME
012.830 CO 6247	JONATHANS CT
013.100 CO 8566	RIDGE FARM CT
013.100 CO 6148	SHAWAN VALLEY LA
013.400 CO 435	RIDGE RD
013.610 CO 6414	DELLWOOD CT
013.610 CO 7289	FORWOOD CT
013.810 CO 7288	SPRINGHILL FARM CT
014.070 CO 433	IVY HILL RD
014.080 OP 118	BEAVERBROOK LA
014.150 CO 7481	IVY BROOK FARM CT
014.390 CO 7451	DEEP RUN CT
014.520 CO 6908	HEATHER HILL LA
014.710 CO 5967	APPLECROFT LA
014.760 CO 763	HICKORY HILL RD
015.200 OP 6543	RISES CT
015.380 CO 765	GREENWAY RD
015.430 OP 117	NO NAME
015.890 CO 756	BROADWAY RD
015.890 CO 8871	PADONIA RD

MARYLAND DEPARTMENT OF TRANSPORTATION  
STATE HIGHWAY ADMINISTRATION  
DATA SERVICES DIVISION

2021 HIGHWAY LOCATION REFERENCE

COUNTY: BALTIMORE  
DISTRICT: 4  
DATE: 1/23/2023  
VERSION:1.0

ROUTE NUMBER: MD 25  
DIRECTION: SOUTH (NON-INVENTORY)

MILEPOINT		MILEPOINT DESCRIPTION
016.030	CO 762	CHESTNUT RIDGE DR
016.180	CO 761	FALLSCROFT WAY
016.450	CO 6701	OLD LYME RD
016.610	CO 6702	SOMERSET PL
016.730	OP 116	SATERS LA
016.810	CO 6618	TREMBLANT CT
016.860	CO 760	BROOKLANDWOOD RD
017.060	CO 6407	BROOKSTONE CT
017.270	OP 115	WOODWARD LA
017.670	MD 131	SEMINARY AVE
018.070	MD 130	GREENSPRING VALLEY RD
018.220	MD 25 A	JONES FALLS EXPWY (SB/L)
018.780	CO 1660	HILLSIDE RD
018.970	CO 7441	HILLSTEAD DR
018.995	IS 695	BALTO BELTWAY (OUTER LOOP)
019.010	IS 695	BALTO BELTWAY (INNER LOOP)
019.140	CO 1473	BRIGHTFIELD RD
019.550	MD 133	OLD COURT RD
019.550	CO 1474	RUXTON RD
019.731	IS 83	JONES FALLS EXPWY (SB/L)
019.750	IS 83	JONES FALLS EXPWY
020.700	CO 1496	OLD PIMLICO RD
020.800	OP 113	SHOEMAKER RD
020.840	OP 6413	BARE HILLS AVE
020.860	CO 1470	CLARKVIEW RD
020.910	CO 5891	RACQUET RD
020.990	CO 1469	COPPER HILL RD
020.990	CO 1468	WALNUT AVE
021.130	CO 1467	GARDMAN AVE
021.380	CO 1462	HOLLINS LA
021.480	OP 7080	OLD FALLS RD
021.690	MD 746 A	LAKESIDE DR
021.750	CO 1460	LAKE AVE W
021.800	CO 1461	FAIRFIELD AVE

MARYLAND DEPARTMENT OF TRANSPORTATION  
STATE HIGHWAY ADMINISTRATION  
DATA SERVICES DIVISION

2021 HIGHWAY LOCATION REFERENCE

COUNTY: BALTIMORE  
DISTRICT: 4  
DATE: 1/23/2023  
VERSION:1.0

ROUTE NUMBER: MD 25  
DIRECTION: SOUTH (NON-INVENTORY)

**MILEPOINT**                      **MILEPOINT DESCRIPTION**

---

021.830      MD 25                      FALLS RD

ROUTE NUMBER: MD 25 A  
DIRECTION: SOUTH (NON-INVENTORY)

**MILEPOINT**                      **MILEPOINT DESCRIPTION**

---

000.000      MD 25                      FALLS RD  
000.480      RP 83                                  RAMP 7 FR IS 83/IS 695 WB TO IS 83 SB  
000.490      RP 83                                  RAMP 8 FR MD 25A SB TO IS 695 WB  
000.570      RP 83                                  RAMP 1 FR MD 25A NB TO IS 695 WB  
000.580      IS 695                                BALTO BELTWAY (OUTER LOOP)  
000.580      IS 83                                    BALTO BELTWAY (SB/L)  
000.580                                    EXIT #13 (IS 83)

ROUTE NUMBER: MD 26  
DIRECTION: WEST (NON-INVENTORY)

**MILEPOINT**                      **MILEPOINT DESCRIPTION**

---

000.000      CO 1903                                FLANNERY LA  
000.000      MD 26                                LIBERTY HEIGHTS AVE  
000.040      CO 1904                                VENETIAN RD  
000.142      CO 1899                                TULSA RD  
000.220      CO 1898                                KELOX RD  
000.350      CO 1896                                LOCKWOOD RD  
000.370      CO 1894                                LIBERTY HEIGHTS TERR  
000.410      CO 1893                                LANDBECK RD  
000.440      CO 1892                                MEADOWSIDE AVE  
000.500      CO 1891                                FOREST HILL RD  
000.560      CO 1889                                FOREST GARDEN AVE  
000.570      CO 1888                                OLD MILL RD  
000.630      CO 1886                                OAK AVE  
000.630      CO 1887                                OAK CT  
000.690      CO 1861                                PATTERSON AVE  
000.720      CO 1853                                LIBERTY TERR

MARYLAND DEPARTMENT OF TRANSPORTATION  
STATE HIGHWAY ADMINISTRATION  
DATA SERVICES DIVISION

2021 HIGHWAY LOCATION REFERENCE

COUNTY: BALTIMORE  
DISTRICT: 4  
DATE: 1/23/2023  
VERSION:1.0

ROUTE NUMBER: MD 26  
DIRECTION: WEST (NON-INVENTORY)

MILEPOINT	MILEPOINT DESCRIPTION
000.880	CO 1852 CAMPFIELD RD
001.000	CO 1902 ST LUKES LA
001.250	CO 1955 SEDGEMOOR RD
001.420	CO 1901 ESSEX RD
001.550	CO 1926 SUSSEX RD
001.630	CO 1940 FAIRVIEW RD
001.640	CO 1927 LATHAM RD
001.690	CO 1939 MAYFAIR RD
001.740	CO 1848 BUCKINGHAM RD
001.810	CO 1931 CROYDON RD
001.880	CO 1928 DURLEY LA
001.917	RP 695 RAMP 2 FR MD 26 WB TO IS 695 NB
002.020	RP 695 RAMP 1 FR RP 9 (FR IS695 NB) TO MD 26 WB
002.035	RP 695 RAMP 9 (CD LA) FR IS 695 NB TO IS 695 NB
002.041	IS 695 BALTO BELTWAY (INNER LOOP)
002.057	IS 695 BALTO BELTWAY (OUTER LOOP)
002.130	RP 695 RAMP 7 FR MD 26 WB TO IS 695 SB
002.170	RP 695 RAMP 5 FR RP 8 (FR IS695 SB) TO MD 26 EB
002.180	RP 695 RAMP 8 FR IS 695 SB TO MD 26 WB
002.220	CO 2041 CORONADO RD
002.280	CO 2032 BELLMORE RD
002.340	CO 2022 WASHINGTON AVE
002.410	OP 204 NO NAME
002.540	CO 2051 ABBIE PL
002.630	CO 2050 ROCKDALE TERR
002.720	CO 2049 FLORIDA RD
002.760	CO 2048 KENMAR RD
002.810	CO 1800 MILFORD MILL RD
002.880	CO 2064 MILLVALE RD
002.950	CO 2065 ELLEN RD
002.980	CO 2073 EITEMILLER RD
003.040	CO 2070 LANGREHR RD
003.050	CO 2069 LANGREHR RD
003.130	CO 2076 MARRIOTT LA

MARYLAND DEPARTMENT OF TRANSPORTATION  
STATE HIGHWAY ADMINISTRATION  
DATA SERVICES DIVISION

2021 HIGHWAY LOCATION REFERENCE

COUNTY: BALTIMORE  
DISTRICT: 4  
DATE: 1/23/2023  
VERSION:1.0

ROUTE NUMBER: MD 26  
DIRECTION: WEST (NON-INVENTORY)

MILEPOINT	MILEPOINT DESCRIPTION
003.230	CO 2000 ROLLING RD
003.320	CO 2077 ST JAMES RD
003.390	CO 2080 MEADOWDALE DR
003.500	OP 212 LIBERTY PL
003.540	CO 2084 JEAN DR
003.590	CO 2153 HILMAR RD
003.660	CO 2152 CLIFMAR RD
003.720	CO 2100 COURTLEIGH DR
003.810	OP 6931 GLENN MICHAELS LA
004.005	CO 1700 OLD COURT RD
004.014	CO 1700 OLD COURT RD (WB/L)
004.370	CO 2229 BRENBROOK DR
004.570	CO 2130 BLAIR AVE
004.620	CO 2129 RUSTY ROCK RD
004.690	CO 2127 BRIARSTONE RD
004.760	CO 2123 STONEYBROOK RD
004.800	CO 7940 GREEN CONE DR
004.830	CO 2126 BLACKSTONE RD
004.900	CO 2124 FIELDSTONE RD
005.010	CO 2097 GREENS LA
005.010	CO 2250 MC DONOGH RD
005.130	CO 2072 CHURCH LA
005.140	OP 217 BAYER AVE
005.190	OP 216 KECK AVE
005.240	CO 2300 OFFUTT RD
005.250	CO 2301 OFFUTT RD
005.620	CO 2350 CHAPMAN RD
005.630	CO 2349 CHAPMAN RD
005.810	CO 2289 BURMONT AVE
005.940	CO 2297 PIKESWOOD DR
006.082	CO 8875 PEACE CHANCE DR
006.270	CO 2330 LIVE OAK RD
006.270	CO 7708 OWINGS MILLS BLVD
006.355	CO 8112 DEER TRAIL WAY

MARYLAND DEPARTMENT OF TRANSPORTATION  
STATE HIGHWAY ADMINISTRATION  
DATA SERVICES DIVISION

2021 HIGHWAY LOCATION REFERENCE

COUNTY: BALTIMORE  
DISTRICT: 4  
DATE: 1/23/2023  
VERSION:1.0

ROUTE NUMBER: MD 26  
DIRECTION: WEST (NON-INVENTORY)

MILEPOINT		MILEPOINT DESCRIPTION
006.364	CO 8112	DEER TRAIL WAY (SB/L)
006.600	CO 2310	TIVERTON RD
006.790	CO 533	MARRIOTTSVILLE RD
006.980	CO 515	DEER PARK RD
007.040	CO 2317	SHERATON RD
007.250	CO 2299	WILMAR AVE
007.360	CO 7877	TRAVANCORE CT
007.430	CO 2298	WINDY HILL RD
007.790	CO 8212	HERRERA CT
007.860	OP 63	FALLS RUN RD
008.160	CO 532	LYONS MILL RD
008.480	CO 531	HOLBROOK RD
008.670	CO 530	ALLEN RD
008.860	CO 528	CHAPELDALE RD
009.110	CO 527	POWELLS RUN RD
009.120	CO 526	ROBOSSON RD
009.180	CO 525	CHURCH VIEW AVE
009.250	CO 521	WARDS CHAPEL RD
009.590	OP 62	ENT TO CHURCH & SCHOOL
009.590	CO 7676	LIBERTY RIDGE CT
010.467	MD 26	LIBERTY RD

ROUTE NUMBER: MD 41  
DIRECTION: SOUTH (NON-INVENTORY)

MILEPOINT		MILEPOINT DESCRIPTION
000.000	CO 3534	WALTHAM WOODS RD
000.380	CO 3527	SATYR HILL RD
000.446	CO 8762	JOPPA RD E
000.453	CO 8762	JOPPA RD E (EB/L)
000.510	RP 695	RAMP 8 FR MD 41 SB TO IS 695 WB
000.630	RP 695	RAMP 7 FR IS 695 WB TO MD 41 SB
000.673	IS 695	BALTO BELTWAY (OUTER LOOP)
000.680		EXIT #30 (IS 695)

MARYLAND DEPARTMENT OF TRANSPORTATION  
STATE HIGHWAY ADMINISTRATION  
DATA SERVICES DIVISION

2021 HIGHWAY LOCATION REFERENCE

COUNTY: BALTIMORE  
DISTRICT: 4  
DATE: 1/23/2023  
VERSION:1.0

ROUTE NUMBER: MD 41  
DIRECTION: SOUTH (NON-INVENTORY)

MILEPOINT		MILEPOINT DESCRIPTION
000.686	IS 695	BALTO BELTWAY (INNER LOOP)
000.710	RP 695	RAMP 5 FR MD 41 SB TO IS 695 EB
000.880	RP 695	RAMP 6 FR IS 695 EB TO MD 41 SB
001.262	CO 3482	PUTTY HILL AVE
001.912	CO 3481	TAYLOR AVE
002.345	CO 3429	OAKLEIGH RD
002.814	CO 3413	HILLSWAY AVE
002.950		BALTIMORE CITY LINE
002.950	MD 41	PERRING PKWY (SB/L)

ROUTE NUMBER: MD 43  
DIRECTION: WEST (NON-INVENTORY)

MILEPOINT		MILEPOINT DESCRIPTION
000.000	MD 150	EASTERN BLVD
000.000	GV 11	HERCULES LN
000.007	MD 150	EASTERN BLVD (WB/L)
000.400	CO 8656	BENGIES CT
001.320	CO 8700	CROSSROADS CIR
001.736	CO 8823	GREENLEIGH AVE
001.742	CO 8823	GREENLEIGH AVE (WB/L)
002.137	CO 8925	CAMPBELL BLVD
002.143	CO 8925	CAMPBELL BLVD (SB/L)
002.590	CO 4182	BIRD RIVER RD
003.389	RP 40	RAMP 9 FR US 40 WB TO MD 43 WB
003.396	RP 40	RAMP 1 FR MD 43 WB TO US 40 WB
003.507		STRUCTURE 030216041
003.525	US 40	PULASKI HWY
003.534	US 40	PULASKI HWY (WB/L)
003.593		STRUCTURE 030217041
003.630	RP 40	RAMP 2 FR US 40 WB TO MD 43 NB
003.840	RP 43	RAMP 1 FR MD 7 NB TO MD 43 WB
003.920	MD 7	PHILADELPHIA RD
004.170	RP 95	RAMP 2 FR MD 43 WB TO IS 95 NB



MARYLAND DEPARTMENT OF TRANSPORTATION  
STATE HIGHWAY ADMINISTRATION  
DATA SERVICES DIVISION

2021 HIGHWAY LOCATION REFERENCE

COUNTY: BALTIMORE  
DISTRICT: 4  
DATE: 1/23/2023  
VERSION:1.0

ROUTE NUMBER: MD 43  
DIRECTION: WEST (NON-INVENTORY)

MILEPOINT		MILEPOINT DESCRIPTION
004.305	RP 95	RAMP 1 FR RAMP 4 (IS 95 NB) TO MD 43 WB
004.410	RP 95	RAMP 1 FR RAMP 4 (IS 95 NB) TO MD 43 WB
004.420	RP 95	RAMP 3 FR RAMP 6 (MD 43 EB) TO IS 95 NB
004.450		EXIT #67 (IS 95)
004.450	IS 95	J F K MEMORIAL HWY
004.470	IS 95 EN	IS 95 NB EXPRESS TOLL LANE
004.470	RP 95	RAMP 11 FR MD 43 WB TO RP 10 (95 NB ETL)
004.477	RP 95	RAMP 10 FR MD 43 TO IS 95 NB ETL
004.484	RP 95	RAMP 12 FR IS 95 SB ETL TO MD 43
004.493	IS 95 ES	IS 95 SB EXPRESS TOLL LANE
004.510	IS 95	J F K MEMORIAL HWY (SB/L)
004.550	RP 95	RAMP 7 FR RAMP 2 (MD 43 WB) TO IS 95 SB
004.570	RP 95	RAMP 5 FR RAMP 8 (IS 95 SB) TO MD 43 EB
004.800	RP 95	RAMP 8 FR IS 95 SB TO MD 43 WB
004.874	RP 95	RAMP 15 FR RAMP 5 (IS 95 SB) TO MD 43 WB
005.086	CO 6539	HONEYGO BLVD
005.713	CO 6198	PERRY HALL BLVD
006.970	RP 43	RAMP 2 FR MD 43 WB TO RAMP 3 (TO US 1)
006.991	RP 43	RAMP 3 FR MD 43 EB TO US 1 NB
007.000	RP 43	RAMP 4 FR US 1 NB TO MD 43 EB
007.030	RP 43	RAMP 1 FR RAMP 4 (FR US 1) TO MD 43 WB
007.533	US 1	BELAIR RD
007.547	US 1	BELAIR RD (SB/L)
007.620	RP 43	RAMP 7 FR MD 43 WB TO RAMP 6 (TO US 1)
007.650	RP 43	RAMP 6 FR MD 43 EB TO US 1 SB
007.660	RP 43	RAMP 5 FR US 1 SB TO MD 43 EB
007.680	RP 43	RAMP 8 FR RAMP 5 (FR US 1) TO MD 43 WB
008.040	CO 6158	WALTHER BLVD
008.660	IS 695	BALTO BELTWAY (OUTER LOOP)
008.660		EXIT #31C (IS 695)

MARYLAND DEPARTMENT OF TRANSPORTATION  
STATE HIGHWAY ADMINISTRATION  
DATA SERVICES DIVISION

2021 HIGHWAY LOCATION REFERENCE

COUNTY: BALTIMORE  
DISTRICT: 4  
DATE: 1/23/2023  
VERSION:1.0

ROUTE NUMBER: MD 45  
DIRECTION: SOUTH (NON-INVENTORY)

MILEPOINT		MILEPOINT DESCRIPTION
000.230	CO 44	FREELAND RD
000.250	CO 6289	OLD FREELAND RD
000.410	CO 56	OLD HARRIS MILL RD
000.760	CO 6288	OLD YORK RD
000.860	CO 57	TURNER CROSSING RD
001.246	MD 439	OLD YORK RD (WB/L)
001.250	MD 439	OLD YORK RD
001.920	CO 7443	BEE TREE MILL CT
002.060	CO 58	OLD SAMPSON RD
002.190	CO 59	BEE TREE RD
002.530	CO 60	BENTLEY RD
002.740	CO 84	DOWNES RD
002.810	CO 7685	BENS CT
003.110	CO 7444	WINDTREE VALLEY RD
003.520	CO 66	KAUFFMAN RD
004.470	RP 83	RAMP 2 FR IS 83 WB TO MD 45 NB
004.470	CO 64	STABLERS CHURCH RD
004.509	RP 83	RAMP 8 FR MD 45 SB TO IS 83 WB
004.595	RP 83	RAMP 1 FR MD 45 NB TO RAMP 8 (TO IS 83)
004.692	IS 83	HARRISBURG EXPWY (SB/L)
004.725	IS 83	HARRISBURG EXPWY
004.790	RP 83	RAMP 4 FR MD 45 NB TO IS 83 EB
004.870	RP 83	RAMP 6 FR IS 83 EB TO MD 45 SB
004.870	CO 83	STABLERS CHURCH RD
005.000	OP 6482	HAPPY LA
005.220	CO 8830	CALDER CASTLE CT
005.370	CO 71	DAIRY RD
005.370	CO 82	STABLERSVILLE RD
005.720	CO 8013	YORK RD
005.790	CO 81	MILLER RD
006.040	CO 8012	FREDERICK RD
006.900	CO 70	MIDDLETOWN RD
007.040	CO 7277	COACHMAN WAY
007.230	CO 88	WISEBURG RD

MARYLAND DEPARTMENT OF TRANSPORTATION  
STATE HIGHWAY ADMINISTRATION  
DATA SERVICES DIVISION

2021 HIGHWAY LOCATION REFERENCE

COUNTY: BALTIMORE  
DISTRICT: 4  
DATE: 1/23/2023  
VERSION:1.0

ROUTE NUMBER: MD 45  
DIRECTION: SOUTH (NON-INVENTORY)

**MILEPOINT**                      **MILEPOINT DESCRIPTION**

---

007.330	CO 6147	RAVEN ROCK CT
007.455	CO 8951	MONTCLAIR CT
007.460	CO 8635	CASCADE VIEW CT
008.780	CO 6122	BUNKER HILL RD
009.560	CO 486	GIFFORD RD
009.630	MD 137	MT CARMEL RD
009.730	MD 138	MONKTON RD
009.830	CO 142	EVERETT RD
010.040	CO 7501	GRACE RIDGE CT
011.010	CO 137	PINEY HILL RD
011.110	CO 216	CORBETT RD
011.110	CO 217	PINEY HILL RD
011.402	CO 8542	BUEDEL CT
011.430	CO 218	INDIAN SPRING CT
011.530	CO 219	COLD BOTTOM RD
011.530	OP 6747	NO NAME
011.590	OP 6746	NO NAME
011.790	CO 212	ENSOR MILL RD
011.790	CO 213	UPPER GLENCOE RD
012.130	CO 7472	ELIZABETH CT
012.290	CO 7474	WILLIAM CT
012.670	CO 215	WALTERS LA
013.110	CO 197	BELFAST RD
013.280	CO 214	LOWER GLENCOE RD
013.480	CO 239	SPARKS RD
013.790	CO 7286	STODDARD CT
013.920	CO 208	QUAKER BOTTOM RD E
013.960	CO 8091	SAGEWOOD CT
014.225	CO 7352	RIDGEBROOK RD
014.235	CO 7352	RIDGEBROOK RD (EB/L)
014.646	CO 6411	LOVETON CIR
014.646	CO 6778	LOVETON FARMS RD
014.655	CO 6411	LOVETON CIR (EB/L)
014.655	CO 6778	LOVETON FARMS RD (WB/L)

MARYLAND DEPARTMENT OF TRANSPORTATION  
STATE HIGHWAY ADMINISTRATION  
DATA SERVICES DIVISION

2021 HIGHWAY LOCATION REFERENCE

COUNTY: BALTIMORE  
DISTRICT: 4  
DATE: 1/23/2023  
VERSION:1.0

ROUTE NUMBER: MD 45  
DIRECTION: SOUTH (NON-INVENTORY)

MILEPOINT		MILEPOINT DESCRIPTION
014.945	CO 6411	LOVETON CIR
015.116	CO 8267	SPARKS VALLEY RD
015.125	CO 6778	LOVETON FARMS RD
015.125	CO 8267	SPARKS VALLEY RD (NB/L)
015.290	CO 8268	FILA WAY
015.290	CO 241	PHOENIX RD
015.430	CO 8806	HORSE TRAIL LA
016.140	CO 201	THORNTON MILL RD
016.280	CO 429	MCCORMICK RD
016.620	CO 438	SHAWAN RD
016.800	CO 428	SCHILLING RD
016.940	MD 145	ASHLAND RD
017.080	CO 425	WIGHT AVE
017.330	MD 45 E	BEAVER RUN LA
017.510	MD 45 C	RAILROAD AVE
017.600	MD 45 D	SHERWOOD RD
017.690	MD 45 B	COCKEYSVILLE RD
017.750	CO 371	MCCANN AVE
017.860	CO 372	HILLSIDE AVE
017.940	CO 373	MATTHEWS AVE
018.060	CO 376	BOSLEY AVE
018.170	CO 360	WARREN RD
018.170	CO 8889	WARREN RD W
018.340	CO 6320	RECYCLE WAY
018.420	CO 421	SCOTT ADAM RD
018.790	CO 797	INDUSTRY LA
018.840	CO 787	HALESWORTH RD
019.040	CO 799	CHURCH LA
019.040	CO 415	CRANBROOK RD
019.070	CO 786	ALMS HOUSE DR
019.220	CO 785	GALLOWAY AVE
019.390	CO 779	GIBBONS BLVD
019.500	CO 776	OLD PADONIA RD
019.500	CO 778	PARKS AVE

MARYLAND DEPARTMENT OF TRANSPORTATION  
STATE HIGHWAY ADMINISTRATION  
DATA SERVICES DIVISION

2021 HIGHWAY LOCATION REFERENCE

COUNTY: BALTIMORE  
DISTRICT: 4  
DATE: 1/23/2023  
VERSION:1.0

ROUTE NUMBER: MD 45  
DIRECTION: SOUTH (NON-INVENTORY)

MILEPOINT	MILEPOINT DESCRIPTION
019.548 CO 773	PADONIA RD W (WB/L)
019.555 CO 773	PADONIA RD W
019.670 CO 800	ROOSEVELT ST
019.690 CO 801	DENEISON ST
019.720 CO 802	HARDING ST
019.770 CO 803	MAIN BLVD E
019.770 CO 8859	MAIN BLVD W
019.830 CO 804	WASHINGTON ST
019.840 CO 805	TALBOTT AVE
019.880 CO 806	LINCOLN ST
019.930 CO 807	ROSE ST
019.980 CO 808	THELMA ST
020.030 CO 809	YORK RD SERVICE RD
020.040 CO 7320	HIGHVIEW ST
020.190 CO 809	YORK RD SERVICE RD
020.260 CO 891	ROUNDRIDGE RD
020.340 CO 883	GREENMEADOW DR
020.590 CO 892	GERARD AVE
020.670 CO 810	TIMONIUM RD E
020.670 CO 798	TIMONIUM RD W
020.730 CO 917	CINDER RD
020.800 CO 921	OAKWAY RD
020.870 CO 922	NORTHWOOD DR
020.940 CO 923	BELFAST RD
020.980 CO 936	CROWTHER AVE
021.000 CO 924	EVANS AVE
021.050 CO 934	FOX TAIL RD
021.090 CO 920	GORSUCH RD
021.200 CO 928	AYLESBURY RD E
021.200 CO 8721	AYLESBURY RD W
021.270 CO 932	NORTHAMPTON RD
021.430 CO 866	RIDGELY RD E
021.430 CO 8860	RIDGELY RD W
021.680 OP 287	HOWARD DR

MARYLAND DEPARTMENT OF TRANSPORTATION  
STATE HIGHWAY ADMINISTRATION  
DATA SERVICES DIVISION

2021 HIGHWAY LOCATION REFERENCE

COUNTY: BALTIMORE  
DISTRICT: 4  
DATE: 1/23/2023  
VERSION:1.0

ROUTE NUMBER: MD 45  
DIRECTION: SOUTH (NON-INVENTORY)

MILEPOINT	MILEPOINT DESCRIPTION
021.770 CO 970	HADDINGTON RD
021.910 CO 1054	BELLONA AVE
021.910 CO 868	MARGATE RD
022.030 CO 976	CROFTLEY RD
022.120 CO 978	THORNHILL RD
022.160 MD 131	SEMINARY AVE
022.160 CO 995	SEMINARY AVE E
022.260 CO 1042	WESTBURY RD
022.420 CO 1034	GREENRIDGE RD
022.450 CO 1048	OTHORIDGE RD
022.520 CO 1035	CAVAN DR
022.590 RP 695	RAMP 8 FR MD 45 SB TO IS 695 WB
022.628 RP 695	RAMP 9 FR RAMP 2 (FR IS695) TO MD 45 SB
022.680 RP 695	RAMP 1 FR MD 45 NB TO RAMP 8(TO IS695WB)
022.693 IS 695	BALTO BELTWAY (OUTER LOOP)
022.706 IS 695	BALTO BELTWAY (INNER LOOP)
022.780 MD 45 A	WEST RD
023.240 CO 1153	BOSLEY AVE
023.247 CO 1153	BOSLEY AVE (NB/L)
023.300 CO 1162	DUNVALE RD
023.360 CO 1163	LAMBOURNE RD
023.530 CO 1172	WASHINGTON AVE
023.620 CO 1165	OLYMPIC PL
023.690 CO 1364	ALLEGHENY AVE
023.810 CO 1166	PENNSYLVANIA AVE E
023.810 CO 8837	PENNSYLVANIA AVE W
023.890 CO 8673	CHESAPEAKE AVE E
023.890 CO 1179	CHESAPEAKE AVE W
023.966 CO 8861	TOWSONTOWN BLVD E
023.966 CO 1354	TOWSONTOWN BLVD W
023.973 CO 8861	TOWSONTOWN BLVD E (EB/L)
024.010 CO 1190	WILLOW AVE
024.100 CO 8828	LINDEN PL
024.170 CO 1207	BURKE AVE

MARYLAND DEPARTMENT OF TRANSPORTATION  
STATE HIGHWAY ADMINISTRATION  
DATA SERVICES DIVISION

2021 HIGHWAY LOCATION REFERENCE

COUNTY: BALTIMORE  
DISTRICT: 4  
DATE: 1/23/2023  
VERSION:1.0

ROUTE NUMBER: MD 45  
DIRECTION: SOUTH (NON-INVENTORY)

MILEPOINT		MILEPOINT DESCRIPTION
024.240	SR 25	NEWELL AVE
024.330	CO 1213	AIGBURTH RD
024.420	SR 24	STEPHENS AVE
024.460	CO 1251	HILLSIDE AVE
024.540	CO 1253	CROSS CAMPUS DR
024.540	CO 1252	TERRACE DALE
024.680	OP 569	ENT TO MULTI MEDICAL CARE
024.730	CO 1248	WORCESTER RD
024.770	CO 1254	YORKLEIGH RD
024.800	CO 1243	YARMOUTH RD
024.830	CO 1255	LA PAIX LA
024.870	CO 1242	WILTON RD
024.920	CO 1241	SUSSEX RD
024.980	CO 1200	STEVENSON LA
025.070	CO 1258	HATHERLEIGH RD
025.190	CO 1259	CHUMLEIGH RD
025.280	CO 1260	STONELEIGH RD
025.310	CO 1318	DUMBARTON RD
025.380	CO 1300	REGESTER AVE
025.430	CO 1315	MURDOCK RD
025.490	CO 1314	DUNKIRK RD
025.540	CO 1316	HOPKINS RD
025.550	CO 1313	ANNESLIE RD
025.590	CO 1317	OVERBROOK RD
025.610	CO 1302	OVERBROOK RD
025.660	CO 1311	WINDWOOD RD
025.830	MD 45	YORK RD

ROUTE NUMBER: MD 122  
DIRECTION: WEST (NON-INVENTORY)

MILEPOINT		MILEPOINT DESCRIPTION
000.000		BALTIMORE CITY LINE
000.000	MU 699	COOKS LA

MARYLAND DEPARTMENT OF TRANSPORTATION  
STATE HIGHWAY ADMINISTRATION  
DATA SERVICES DIVISION

2021 HIGHWAY LOCATION REFERENCE

COUNTY: BALTIMORE  
DISTRICT: 4  
DATE: 1/23/2023  
VERSION:1.0

ROUTE NUMBER: MD 122  
DIRECTION: WEST (NON-INVENTORY)

MILEPOINT	MILEPOINT DESCRIPTION
000.020 RP 70	RAMP 4 FR MD 122 NB TO MD 570 EB
000.050 CO 2537	FOREST PARK AVE
000.050 RP 70	RAMP 1 FR MD 122 SB TO RP 4 (MD 570 EB)
000.164 RP 70	RAMP 3 FR MD 570 EB TO MD 122 NB
000.174 MD 570	NO NAME
000.194 MD 570	NO NAME (WB/L)
000.204	EXIT #94 (IS 70)
000.264 RP 70	RAMP 2 FR MD 570 WB TO MD 122 NB
000.354 CO 3327	INGLESIDE AVE
000.373 CO 2621	INGLESIDE AVE
000.374 CO 2622	FOREST PARK AVE
000.914 CO 2452	KERNAN DR
001.394 GV 86	ROBERT MYERS BLVD
001.612 CO 2475	GWYNN OAK AVE
001.734 GV 86	ROBERT MYERS BLVD
001.890 CO 2501	WOODLAWN DR
002.184 CO 2404	WHITEHEAD RD
002.264 RP 695	RAMP 2 FR MD 122 WB TO IS 695 NB
002.304 RP 695	RAMP 3 FR MD 122 EB TO RAMP 2 (TO IS695)
002.354 RP 695	RAMP 1 FR RAMP 4 (FR IS695) TO MD 122 WB
002.404 RP 695	RAMP 1 FR RAMP 4 (FR IS695) TO MD 122 WB
002.414 IS 695	BALTO BELTWAY (INNER LOOP)
002.414	EXIT #17 (IS 695)
002.434 IS 695	BALTO BELTWAY (OUTER LOOP)
002.444 RP 695	RAMP 7 FR MD 122 WB TO RAMP 6 (TO IS695)
002.464 RP 695	RAMP 7 FR MD 122 WB TO RAMP 6 (TO IS695)
002.514 RP 695	RAMP 5 FR RAMP 8 (FR IS695) TO MD 122 EB
002.564 RP 695	RAMP 8 FR IS 695 SB TO MD 122 WB
002.704 CO 2398	BELMONT AVE
002.824 CO 6382	LORD BALTIMORE DR
002.980 CO 2000	ROLLING RD
002.980 CO 8890	ROLLING RD N
002.984 CO 8890	ROLLING RD N (SB/L)



MARYLAND DEPARTMENT OF TRANSPORTATION  
STATE HIGHWAY ADMINISTRATION  
DATA SERVICES DIVISION

2021 HIGHWAY LOCATION REFERENCE

COUNTY: BALTIMORE  
DISTRICT: 4  
DATE: 1/23/2023  
VERSION:1.0

ROUTE NUMBER: MD 129  
DIRECTION: SOUTH (NON-INVENTORY)

MILEPOINT		MILEPOINT DESCRIPTION
000.000	CO 446	GARRISON FOREST RD
000.610	CO 7476	FOXCREEK CT
000.880	CO 6137	WALNUT AVE
001.840	CO 6794	HUNTING TWEED DR
002.990	CO 721	CAVES RD
003.120	CO 738	LOGAN RD
003.420	CO 6391	VALLEY HEIGHTS DR
003.600	CO 737	VELVET RIDGE DR
003.980	CO 734	MELISA CT
004.170	CO 735	RAINBOW CT
004.300	CO 729	VELVET VALLEY WAY
005.010	MD 130	GREENSPRING VALLEY RD
005.640	OP 97	STEWART RD
005.700	OP 6792	LEISURE HILL DR
005.840	CO 7018	EVAN WAY
006.120	OP 95	SHUGER HILL RD
006.360	CO 1691	HOOKS LA
006.360	CO 6898	MICHELLE WAY
006.510	RP 695	RAMP 8 FR MD 129 SB TO IS 695 WB
006.520	RP 695	RAMP 1 FR MD 129 NB TO RAMP 8 (TO IS695)
006.570	IS 695	BALTO BELTWAY (OUTER LOOP)
006.588	IS 695	BALTO BELTWAY (INNER LOOP)
006.620	RP 695	RAMP 3 FR RAMP 6 (FR IS695) TO MD 129 NB
006.640	RP 695	RAMP 6 FR IS 695 EB TO MD 129 SB
006.940	CO 7812	STARBURST DR
007.090	CO 1611	AUTUMN DR
007.180	CO 1610	LONG MEADOW RD
007.320	CO 1700	OLD COURT RD (WB/L)
007.326	CO 1700	OLD COURT RD
007.390	CO 1583	RIDGE TERR
007.600	CO 1586	FAIRWAY
007.760	CO 1587	OVERBROOK RD
007.850	CO 1588	BARTON OAKS RD
007.990	MD 129	PARK HEIGHTS AVE

MARYLAND DEPARTMENT OF TRANSPORTATION  
STATE HIGHWAY ADMINISTRATION  
DATA SERVICES DIVISION

2021 HIGHWAY LOCATION REFERENCE

COUNTY: BALTIMORE  
DISTRICT: 4  
DATE: 1/23/2023  
VERSION:1.0

ROUTE NUMBER: MD 129  
DIRECTION: SOUTH (NON-INVENTORY)

MILEPOINT		MILEPOINT DESCRIPTION
007.990	CO 1577	SLADE AVE

ROUTE NUMBER: MD 133  
DIRECTION: WEST (NON-INVENTORY)

MILEPOINT		MILEPOINT DESCRIPTION
000.000	MD 25	FALLS RD
000.000	CO 1474	RUXTON RD
000.490	CO 1589	PARK SCHOOL DR
000.740	CO 1590	GLENCLIFFE CIR
000.850	CO 1591	GRASTY RD
000.850	CO 7044	MOORES BRANCH CT
001.140	CO 1592	GREENLEA DR
001.270	CO 1593	SPRINGBRIAR LA
001.330	CO 722	GREENSPRING AVE
001.580	CO 1596	EDEN ROC WAY
001.600	CO 1597	BRANCHWOOD CT
001.710	CO 8846	PALADIA WAY
001.860	CO 7585	HAMBELTON CT
002.425	CO 9082	SHOPO RD
002.720	CO 1524	LIGHTFOOT DR
002.980	CO 1576	SEVEN MILE LA
003.240	CO 1600	STEVENSON RD
003.303	MD 129	PARK HEIGHTS AVE
003.310	CO 1700	OLD COURT RD (WB/L)
003.310	MD 129	PARK HEIGHTS AVE (SB/L)

ROUTE NUMBER: MD 139  
DIRECTION: SOUTH (NON-INVENTORY)

MILEPOINT		MILEPOINT DESCRIPTION
000.000	CO 8858	BELLONA AVE
000.000	CO 1052	CHARLES ST
000.000	CO 1053	CLARK AVE

MARYLAND DEPARTMENT OF TRANSPORTATION  
STATE HIGHWAY ADMINISTRATION  
DATA SERVICES DIVISION

2021 HIGHWAY LOCATION REFERENCE

COUNTY: BALTIMORE  
DISTRICT: 4  
DATE: 1/23/2023  
VERSION:1.0

ROUTE NUMBER: MD 139  
DIRECTION: SOUTH (NON-INVENTORY)

MILEPOINT		MILEPOINT DESCRIPTION
000.020	MD 139 A	BELLONA AVE
000.020	RP 695	RAMP 8 FR MD 139 TO IS 695 WB
000.060	RP 695	RAMP 1 FR MD 139 NB TO IS 695 WB
000.065	IS 695	BALTO BELTWAY (OUTER LOOP)
000.085		EXIT #25
000.091	IS 695	BALTO BELTWAY (INNER LOOP)
000.135	RP 695	RAMP 3 FR IS 695 EB TO MD 139 NB
000.150	RP 695	RAMP 6 FR RP 3 (IS 695 EB) TO MD 139 SB
000.325	CO 1142	BELLONA AVE
000.465	CO 7032	JOPPA RD W
000.682	CO 1395	RUXTON RIDGE RD
001.130	CO 1409	BOYCE AVE
001.300	CO 1426	NORTH WIND RD
001.740	CO 1354	TOWSONTOWN BLVD W
001.880	CO 1421	MALVERN AVE
002.130	CO 1442	CHARLESWAY
002.823	MD 134	BELLONA AVE
002.890	CO 1444	FARVIEW RD
003.050	CO 1445	MEADOW RD
003.050	CO 1448	WOODBROOK LA
003.220	CO 1200	STEVENSON LA
003.400	OP 6351	CHARLESBROOKE RD
003.550		BALTIMORE CITY LINE
003.550	MD 139	N CHARLES ST

ROUTE NUMBER: MD 140  
DIRECTION: SOUTH (NON-INVENTORY)

MILEPOINT		MILEPOINT DESCRIPTION
000.000	MD 140	BALTIMORE BLVD
000.000		CARROLL CO/L
000.260	CO 473	GLEN FALLS RD
000.827	CO 7284	BRIAN DANIEL CT
000.827	CO 7671	WOODFIELD CT

MARYLAND DEPARTMENT OF TRANSPORTATION  
STATE HIGHWAY ADMINISTRATION  
DATA SERVICES DIVISION

2021 HIGHWAY LOCATION REFERENCE

COUNTY: BALTIMORE  
DISTRICT: 4  
DATE: 1/23/2023  
VERSION:1.0

ROUTE NUMBER: MD 140  
DIRECTION: SOUTH (NON-INVENTORY)

MILEPOINT		MILEPOINT DESCRIPTION
001.046	CO 480	GOES MILL RD
001.269	CO 474	NOB HILL PARK DR
001.494	CO 7118	MITCHELL DR
001.540	RP 795	RAMP 6 FR MD 140 EB TO IS 795 SB
001.830	CO 7118	MITCHELL DR
001.852		STRUCTURE 030339001
001.871	RP 795	RAMP 6 FR MD 140 EB TO IS 795 SB
001.888	RP 795	RAMP 1 FR IS 795 NB TO MD 140 WB
002.056	MD 795	NO NAME
002.056	IS 795	NORTHWEST EXPRESSWAY
002.070		EXIT #9
002.320	CO 471	WOLF AVE
002.330	CO 6138	HARVESTVIEW RD
002.500	MD 30	HANOVER PIKE
002.600	CO 8099	VILLAGE CENTER RD
002.700	CO 8749	CHATSWORTH AVE E
002.700	CO 498	CHATSWORTH AVE W
002.870	CO 499	COCKEYS MILL RD
003.020	CO 690	BOND AVE
003.200	CO 684	GLYNDON DR
003.310	CO 717	SHIRLEY AVE
003.400	CO 505	WOODLEY AVE
003.460	CO 504	STOCKSDALE AVE
003.550	CO 675	CHARTLEY DR
003.600	CO 503	BERRYMANS LA
003.690	CO 665	WALGROVE RD
003.780	CO 660	WALSTAN AVE
003.980	CO 654	CARAWAY RD
004.350	CO 627	CHERRY HILL RD E
004.350	CO 6781	FRANKLIN BLVD
004.440	CO 641	CHESTNUT HILL LA
004.440	CO 642	CHESTNUT HILL LA W
004.550	CO 640	VIRGINIA AVE
004.620	CO 639	AUSTIN RD

MARYLAND DEPARTMENT OF TRANSPORTATION  
STATE HIGHWAY ADMINISTRATION  
DATA SERVICES DIVISION

2021 HIGHWAY LOCATION REFERENCE

COUNTY: BALTIMORE  
DISTRICT: 4  
DATE: 1/23/2023  
VERSION:1.0

ROUTE NUMBER: MD 140  
DIRECTION: SOUTH (NON-INVENTORY)

MILEPOINT		MILEPOINT DESCRIPTION
004.810	CO 645	CHERRY VALLEY RD
004.810	CO 602	HAMMERSHIRE RD
004.970	CO 502	NICODEMUS RD
005.070	CO 555	SUNSET RD
005.250	CO 611	HIGH FALCON RD
005.390	CO 556	CEDARMERE RD
005.460	CO 636	KINGSLEY RD
005.563	CO 7710	DOLFIELD BLVD
005.563	OP 83	RICH MAR RD
005.640	CO 587	GWYNNBROOK AVE
005.857	CO 7442	GENTLEBROOK RD
005.857	CO 8401	SUMMERWOODS WAY (WB/L)
005.863	CO 7442	GENTLEBROOK RD (EB/L)
005.863	CO 8401	SUMMERWOODS WAY
005.980	CO 8281	GWYNNSWOOD RD
006.070	CO 562	PLEASANT HILL RD
006.090	CO 586	PLEASANT HILL RD E
006.200	CO 585	ENCHANTED HILLS RD
006.200	CO 565	RITTERS LA
006.503	CO 5840	PLEASANT RIDGE DR
006.600	CO 7764	OLD TOLLGATE RD
006.640	CO 584	STRAW HAT RD
006.740	CO 564	TOLLGATE RD
006.800	CO 7298	GROFF LA
006.830	CO 8810	CARLVON RD
006.960	CO 718	DOLFIELD RD
007.076	CO 7297	OWINGS MILLS BLVD (SB/L)
007.084	CO 7297	OWINGS MILLS BLVD
007.140	RP 140	RAMP 6 FR MD 140 EB TO RAMP 7
007.167	RP 140	RAMP 7 FR MD 140 WB TO MD 940 SB
007.174	RP 140	RAMP 1 FR MD 940 NB TO MD 140 WB
007.290	CO 712	ROSEWOOD LA
007.470	CO 2251	PAINTERS MILL RD
007.708	CO 5938	GARRISON VIEW RD (SB/L)

MARYLAND DEPARTMENT OF TRANSPORTATION  
STATE HIGHWAY ADMINISTRATION  
DATA SERVICES DIVISION

2021 HIGHWAY LOCATION REFERENCE

COUNTY: BALTIMORE  
DISTRICT: 4  
DATE: 1/23/2023  
VERSION:1.0

ROUTE NUMBER: MD 140  
DIRECTION: SOUTH (NON-INVENTORY)

MILEPOINT		MILEPOINT DESCRIPTION
007.713	CO 5938	GARRISON VIEW RD
007.770	OP 85	OLIVE LA
008.444	CO 1678	KENMAR AVE
008.530	CO 1677	MONTROSE AVE
008.580	CO 1676	HARDEN AVE
008.667	CO 7152	GREENSPRING VALLEY RD
008.670	MD 130	GREENSPRING VALLEY RD
008.673	CO 7152	GREENSPRING VALLEY RD (NB/L)
009.095	CO 6877	CROSSROADS DR (SB/L)
009.104	CO 6877	CROSSROADS DR
009.268	CO 1674	CRADOCK LA
009.268	CO 2250	MC DONOGH RD
009.397	CO 6897	OLD CRADOCK LA
009.495	CO 8153	AVALON WAY (WB/L)
009.506	CO 8153	AVALON WAY
009.700	CO 1683	STONE CHAPEL RD
009.900	OP 6841	GREY ROCK RD
009.900	CO 7113	MT WILSON LA
009.980	CO 1684	KELLER RD
010.040	OP 1685	CASTLETON AVE
010.303	CO 1691	HOOKS LA
010.303	CO 1694	WOODHOLME AVE
010.427	RP 695	RAMP 8 FR MD 140 SB TO IS 695 WB
010.493	IS 695	BALTO BELTWAY (OUTER LOOP)
010.493	RP 695	RAMP 1 FR MD 140 NB TO RAMP 8 (TO IS695)
010.500		EXIT #20
010.507	IS 695	BALTO BELTWAY (INNER LOOP)
010.507	RP 695	RAMP 3 FR RAMP 6 (FR IS695) TO MD 140 NB
010.606	RP 695	RAMP 6 FR IS 695 EB TO MD 140 SB
010.720	CO 1695	VILLAGE RD
010.910	CO 1696	NAYLORS LA
011.070	CO 1700	OLD COURT RD
011.180	CO 8217	OLD COURT RD
011.230	CO 1718	MC HENRY AVE

MARYLAND DEPARTMENT OF TRANSPORTATION  
STATE HIGHWAY ADMINISTRATION  
DATA SERVICES DIVISION

2021 HIGHWAY LOCATION REFERENCE

COUNTY: BALTIMORE  
DISTRICT: 4  
DATE: 1/23/2023  
VERSION:1.0

ROUTE NUMBER: MD 140  
DIRECTION: SOUTH (NON-INVENTORY)

**MILEPOINT**                      **MILEPOINT DESCRIPTION**

---

011.270	CO 1705	WALKER AVE
011.340	CO 1716	CHURCH LA
011.430	CO 1707	SUDBROOK LA
011.430	CO 1708	SUDBROOK LA E
011.500	CO 1737	WALDRON AVE
011.550	CO 1738	SHERWOOD AVE
011.610	CO 1739	HAWTHORNE AVE
011.660	CO 1733	CLARENDON AVE
011.720	CO 1740	BRIGHTSIDE AVE
011.850	CO 1747	IRVING PL
011.896	CO 1800	MILFORD MILL RD
011.904	CO 1800	MILFORD MILL RD (EB/L)
011.904	CO 1577	SLADE AVE
011.950	CO 1748	LINDEN TERR
012.000	CO 1749	WARREN RD
012.040	CO 1750	DREHER AVE
012.080	CO 1751	MARYLAND AVE
012.160	CO 1754	COLBY RD
012.160	CO 1753	RANDALL AVE
012.240	CO 6865	OLD MILFORD MILL RD
012.340	CO 1801	COLONIAL RD
012.340	CO 1576	SEVEN MILE LA
012.420	MU 5970	GLENGYLE AVE
012.430		BALTO CITY LINE
012.430	MD 140	REISTERSTOWN RD

ROUTE NUMBER: MD 144  
DIRECTION: WEST (NON-INVENTORY)

**MILEPOINT**                      **MILEPOINT DESCRIPTION**

---

000.000	MD 144	FREDERICK RD
000.020	CO 2755	CHERRYDELL RD
000.060	CO 2754	POPLAR AVE
000.090	CO 8523	BELLE GROVE RD N

MARYLAND DEPARTMENT OF TRANSPORTATION  
STATE HIGHWAY ADMINISTRATION  
DATA SERVICES DIVISION

2021 HIGHWAY LOCATION REFERENCE

COUNTY: BALTIMORE  
DISTRICT: 4  
DATE: 1/23/2023  
VERSION:1.0

ROUTE NUMBER: MD 144  
DIRECTION: WEST (NON-INVENTORY)

MILEPOINT	MILEPOINT DESCRIPTION
000.090 CO 2759	BELLE GROVE RD S
000.160 CO 2752	NUNNERY LA
000.230 CO 2750	SYMINGTON AVE N
000.240 CO 2760	SYMINGTON AVE S
000.280 CO 2762	CEDARWOOD RD
000.320 CO 2749	BRIARWOOD RD
000.360 CO 2763	PARADISE AVE
000.440 CO 2774	MAPLE DR
000.490 CO 2604	PROSPECT AVE N
000.490 CO 2603	PROSPECT AVE S
000.520 CO 2748	DUNMORE RD
000.530 CO 2776	ENJAY AVE
000.570 CO 2768	SHADY NOOK AVE
000.650 CO 2742	DUNGARRIE RD
000.710 CO 2741	WOODLAWN AVE
000.720 RP 695	RAMP 2 FR MD 144 WB TO IS 695 NB
000.740 RP 695	RAMP 3 FR MD 144 EB TO RAMP 2 (IS695 NB)
000.764 IS 695	BALTO BELTWAY (INNER LOOP)
000.776 IS 695	BALTO BELTWAY (OUTER LOOP)
000.800 RP 695	RAMP 8 FR IS 695 SB TO MD 144
000.820 CO 7112	WADE AVE
000.830 CO 2777	ARBUTUS AVE
000.880 CO 2738	GLENWOOD AVE
000.890 CO 2778	HOLMEHURST AVE
000.940 CO 2721	DELREY AVE
001.010 CO 2779	ST TIMOTHYS LA
001.020 CO 2780	BISHOPS LA
001.170 CO 2784	BLOOMSBURY AVE
001.170 CO 2621	INGLESIDE AVE
001.200 CO 2876	SMITH LA
001.310 CO 2802	EGGES LA
001.310 CO 2785	MELLOR AVE
001.370 CO 2700	WINTERS LA
001.400 CO 2800	NEWBURG AVE



MARYLAND DEPARTMENT OF TRANSPORTATION  
STATE HIGHWAY ADMINISTRATION  
DATA SERVICES DIVISION

2021 HIGHWAY LOCATION REFERENCE

COUNTY: BALTIMORE  
DISTRICT: 4  
DATE: 1/23/2023  
VERSION:1.0

ROUTE NUMBER: MD 144  
DIRECTION: WEST (NON-INVENTORY)

MILEPOINT		MILEPOINT DESCRIPTION
001.490	CO 2812	MELVIN AVE
001.499	CO 2801	SANFORD AVE
001.550	CO 2833	LOCUST DR
001.610	CO 2814	BEAUMONT AVE N
001.610	CO 2813	BEAUMONT AVE S
001.680	CO 2841	FOREST DR
001.700	CO 2817	OSBORNE AVE
001.760	CO 2828	WYNDCREST AVE
001.810	CO 2843	STANLEY DR
001.860	CO 2819	BEECHWOOD AVE
001.890	CO 2849	BEECHWOOD AVE
001.990	MD 166	ROLLING RD
002.060	CO 2827	SMITHWOOD AVE
002.090	CO 2866	MONTROSE AVE
002.230	OP 242	MONTROSE MANOR CT
002.230	CO 2875	SEMINOLE AVE
002.280	CO 2880	OVERHILL RD
002.360	CO 2879	DUTTON AVE
002.360	CO 2878	MAPLE AVE
002.570	CO 8890	ROLLING RD N
002.650	CO 7417	#3 HILLTOP RD S
002.660	CO 2938	HILLTOP PL
002.660	CO 2939	HILLTOP RD N
002.750	CO 2969	DEVERE LA
002.840	CO 2947	MORERICK AVE N
002.840	CO 2946	MORERICK AVE S
002.890	CO 2948	MONMOUTH RD
002.960	OP 241	BALFRED RD
003.070	CO 2936	THISTLE RD
003.190	CO 2970	HILLSIDE RD
003.460	CO 2933	OELLA AVE
003.540	CO 7419	STARHILL LA
003.720	CO 6639	OLD FREDERICK RD
003.880	CO 6639	OLD FREDERICK RD

MARYLAND DEPARTMENT OF TRANSPORTATION  
STATE HIGHWAY ADMINISTRATION  
DATA SERVICES DIVISION

2021 HIGHWAY LOCATION REFERENCE

COUNTY: BALTIMORE  
DISTRICT: 4  
DATE: 1/23/2023  
VERSION:1.0

ROUTE NUMBER: MD 144  
DIRECTION: WEST (NON-INVENTORY)

MILEPOINT		MILEPOINT DESCRIPTION
003.890	CO 2900	OLD FREDERICK RD
003.960	CO 6774	OLD FREDERICK RD
004.030	CO 6774	OLD FREDERICK RD
004.090	CO 6775	NINE MILE CIR
004.230	CO 6775	NINE MILE CIR
004.280	CO 2934	RIVER RD
004.770	CO 2929	WESTCHESTER AVE
004.810	CO 2933	OELLA AVE
004.840	CO 1077	MAIN ST

ROUTE NUMBER: MD 146  
DIRECTION: SOUTH (NON-INVENTORY)

MILEPOINT		MILEPOINT DESCRIPTION
000.000	MD 146	JARRETSVILLE PIKE
000.270	CO 264	ALLISON RD
001.040	CO 258	MANOR RD
001.920	CO 259	STANSBURY MILL RD
002.114	CO 8543	MEREDITH RIDGE RD
002.140	CO 260	SOUTHSIDE AVE
002.430	MD 145	SWEET AIR RD
002.900	CO 6197	HILLENDALE HEIGHTS RD
002.970	CO 342	WHITESWORTH RD
003.430	CO 6427	CONSTANTINE DR
003.580	CO 6615	MERRYMANS MILL RD
003.740	CO 343	SUNNYBROOK RD
003.940	OP 38	RICHFIELD LA
004.290	OP 39	NO NAME
004.350	OP 40	SUNSET LA
004.500	CO 336	SUNNYVIEW DR
004.850	CO 330	BLLENHEIM RD
006.680	MD 146 A	DULANEY VALLEY RD
007.400	MU 4535	OLD BOSLEY RD
008.260	CO 847	SURREY RD

MARYLAND DEPARTMENT OF TRANSPORTATION  
STATE HIGHWAY ADMINISTRATION  
DATA SERVICES DIVISION

2021 HIGHWAY LOCATION REFERENCE

COUNTY: BALTIMORE  
DISTRICT: 4  
DATE: 1/23/2023  
VERSION:1.0

ROUTE NUMBER: MD 146  
DIRECTION: SOUTH (NON-INVENTORY)

MILEPOINT		MILEPOINT DESCRIPTION
008.360	CO 810	TIMONIUM RD E
008.430	CO 851	WYNGATE RD
008.620	CO 852	FOX CHAPEL DR
008.890	CO 857	CHAPELWOOD LA
009.210	CO 858	IVY CHURCH RD
009.210	OP 142	PISTOL RANGE RD
009.356	CO 866	RIDGELY RD E
009.970	CO 811	POT SPRING RD
010.080	CO 995	SEMINARY AVE E
010.150	CO 7033	MEADOWCROFT LA
010.210	CO 1006	STRATFORD CT
010.480	CO 996	ST FRANCIS RD
010.520	CO 1024	VALLEY COURT RD
010.724	CO 958	CHARMUTH RD
010.793	RP 695	RAMP 8 FR MD 146 SB TO RAMP 1 (TO IS695)
010.825	CO 999	HAMPTON LA
010.825	RP 695	RAMP 1 FR MD 146 NB TO IS 695 WB
010.870	RP 695	RAMP 7 FR IS 695 WB TO MD 146 SB
010.892	IS 695	BALTO BELTWAY (OUTER LOOP)
010.904	IS 695	BALTO BELTWAY (INNER LOOP)
010.927	RP 695	RAMP 3 FR IS 695 EB TO MD 146 NB
010.992	RP 695	RAMP 6 FR IS 695 EB TO MD 146 SB
011.000	RP 695	RAMP 5 FR MD 146 SB TO IS 695 EB
011.150	CO 1159	LOCUSTVALE RD
011.260	CO 1160	SOUTHERLY RD
011.375	CO 1164	FAIRMOUNT AVE
011.620	CO 1165	OLYMPIC PL
011.670	MD 45	YORK RD

ROUTE NUMBER: MD 147  
DIRECTION: SOUTH (NON-INVENTORY)

MILEPOINT		MILEPOINT DESCRIPTION
000.000	MD 147	HARFORD RD

MARYLAND DEPARTMENT OF TRANSPORTATION  
STATE HIGHWAY ADMINISTRATION  
DATA SERVICES DIVISION

2021 HIGHWAY LOCATION REFERENCE

COUNTY: BALTIMORE  
DISTRICT: 4  
DATE: 1/23/2023  
VERSION:1.0

ROUTE NUMBER: MD 147  
DIRECTION: SOUTH (NON-INVENTORY)

MILEPOINT		MILEPOINT DESCRIPTION
000.960	OP 565	PARK FORREST LA
001.160	CO 304	NEW CUT RD
001.470	CO 290	FORK RD
001.470	CO 3898	SUNSHINE AVE
001.650	CO 7087	COUNTRY HILL CT
002.070	CO 6273	VISTA VIEW CT
002.120	CO 299	REGWOOD RD
002.403	CO 6933	GLEN ARM RD E
002.411	CO 6933	GLEN ARM RD E
002.601	CO 3894	BONAPARTE AVE
003.191	CO 3893	HUTSCHENREUTER RD
003.361	OP 329	OUR RD
003.751	CO 3886	HARTLEY MILL RD
004.531	CO 3892	SHARON DR
004.691	OP 328	NO NAME
005.001	CO 289	LONG GREEN PIKE
005.571	CO 3891	GLENVIEW RD
006.281	CO 3888	FACTORY RD
006.451	CO 3883	NOTCHCLIFF RD
007.371	CO 3797	KNOLL ACRES DR
007.501	CO 3807	CUB HILL RD
007.591	CO 3785	NORTHWIND RD
007.701	CO 3796	SUPERIOR AVE
007.751	CO 3794	ERIE AVE
007.801	CO 3793	ONTARIO AVE
007.921	CO 3789	PLACID AVE
008.021	CO 3764	SUMMIT AVE
008.101	CO 6879	JONI CT
008.161	CO 3770	ANDREA AVE
008.231	CO 3769	ALVERTA AVE
008.321	CO 3768	EDWARDS AVE
008.536	CO 3558	JOMAT AVE
008.727	CO 1400	JOPPA RD
008.727	CO 8762	JOPPA RD E

MARYLAND DEPARTMENT OF TRANSPORTATION  
STATE HIGHWAY ADMINISTRATION  
DATA SERVICES DIVISION

2021 HIGHWAY LOCATION REFERENCE

COUNTY: BALTIMORE  
DISTRICT: 4  
DATE: 1/23/2023  
VERSION:1.0

ROUTE NUMBER: MD 147  
DIRECTION: SOUTH (NON-INVENTORY)

MILEPOINT		MILEPOINT DESCRIPTION
008.733	CO 1400	JOPPA RD (EB/L)
008.733	CO 8762	JOPPA RD E (EB/L)
008.831	CO 3575	6TH AVE
008.871	CO 3560	5TH AVE
008.911	CO 3573	4TH AVE
008.951	CO 3574	SCHERER AVE
008.971	CO 3572	3RD AVE
009.011	CO 3565	2ND AVE
009.091	CO 3577	CHENOAK AVE
009.151	OP 3578	DUNCAN LA
009.161	CO 3579	EAST AVE
009.191	CO 3582	RICHMOND AVE
009.211	RP 695	RAMP 8 FR MD 147 SB TO IS 695 WB
009.221	RP 695	RAMP 2 FR IS 695 WB TO MD 147 NB
009.271	RP 695	RAMP 7 FR IS 695 WB TO MD 147 SB
009.311	IS 695	BALTO BELTWAY (OUTER LOOP)
009.330	IS 695	BALTO BELTWAY (INNER LOOP)
009.391	RP 695	RAMP 5 FR MD 147 SB TO IS 695 EB
009.421	RP 695	RAMP 3 FR RP 6 (IS 695 EB) TO MD 147 NB
009.431	RP 695	RAMP 6 FR IS 695 EB TO MD 147 SB
009.441	RP 695	RAMP 4 FR MD 147 NB TO IS 695 EB
009.451	CO 3619	CALIFORNIA AVE
009.481	CO 3612	GRENDON LA
009.501	CO 3606	EDGEWOOD AVE
009.511	CO 3607	EDGEWOOD AVE
009.561	CO 3614	MANN'S AVE
009.601	CO 3620	MORELAND AVE
009.611	CO 3616	NEIFELD AVE
009.731	CO 3482	PUTTY HILL AVE
009.801	CO 3643	HISS AVE
009.821	CO 3644	HISS AVE
009.861	CO 3645	WILLOUGHBY RD
009.881	CO 3646	WILLOUGHBY RD
009.921	CO 3634	ACTON RD

MARYLAND DEPARTMENT OF TRANSPORTATION  
STATE HIGHWAY ADMINISTRATION  
DATA SERVICES DIVISION

2021 HIGHWAY LOCATION REFERENCE

COUNTY: BALTIMORE  
DISTRICT: 4  
DATE: 1/23/2023  
VERSION:1.0

ROUTE NUMBER: MD 147  
DIRECTION: SOUTH (NON-INVENTORY)

**MILEPOINT**                      **MILEPOINT DESCRIPTION**

---

009.981	CO 3663	TEXAS AVE
009.981	CO 3662	TOPAZ RD
010.031	CO 3664	PARKTOWNE RD
010.045	CO 3666	ONYX RD
010.101	CO 3669	EMERALD RD
010.101	CO 3670	WOODSIDE AVE
010.171	CO 3675	GARNET RD
010.231	CO 3737	OAK FOREST DR
010.281	CO 3736	MAPLE AVE
010.291	CO 3733	DUBOIS AVE
010.301	CO 3734	DUBOIS AVE
010.341	CO 3732	ALDEN RD
010.401	CO 3726	LINWOOD AVE
010.451	CO 3723	PARK TERR
010.471	CO 3724	LAVENDER AVE
010.531	CO 3481	TAYLOR AVE
010.651	CO 3708	LINGANORE AVE
010.691	MD 147	HARFORD RD

ROUTE NUMBER: MD 150  
DIRECTION: WEST (NON-INVENTORY)

**MILEPOINT**                      **MILEPOINT DESCRIPTION**

---

000.000	CO 4114	EASTERN AVE
000.000	CO 6568	EBENEZER RD
000.000	CO 4096	GRACES QUARTERS RD
000.410	OP 6515	BRINKSMAN RD
000.710	CO 7343	REED RD
000.750	CO 4118	MINNOW BRANCH RD
000.980	CO 7883	MYERSVIEW DR
001.030	CO 4116	MARSHY POINT RD
001.110	CO 8201	BISCAYNE BAY BLVD
001.324	OP 4115	TIDEWATER LA
001.970	CO 4158	EARLS RD

MARYLAND DEPARTMENT OF TRANSPORTATION  
STATE HIGHWAY ADMINISTRATION  
DATA SERVICES DIVISION

2021 HIGHWAY LOCATION REFERENCE

COUNTY: BALTIMORE  
DISTRICT: 4  
DATE: 1/23/2023  
VERSION:1.0

ROUTE NUMBER: MD 150  
DIRECTION: WEST (NON-INVENTORY)

MILEPOINT		MILEPOINT DESCRIPTION
002.150	CO 4600	BOWLEYS QUARTERS RD
002.590	CO 4610	CARROLL ISLAND RD
002.730	CO 4156	BENGIES RD
002.800	CO 4609	WOODLAND AVE
002.930	OP 413	VILLAGE GREEN
002.950	CO 4603	STEVENS RD
003.036	CO 8373	MARINERS POINT DR
003.250	CO 4601	EMALA AVE
003.525	MD 43	WHITE MARSH BLVD (WB/L)
003.534	MD 43	WHITE MARSH BLVD
004.204	MD 587	WILSON POINT RD (SB/L)
004.470	RP 150	RAMP 2 FR MD 150 WB TO MD 700 NB
004.580	RP 150	RAMP 1 FR MD 700 NB TO MD 150 WB
004.660	MD 700	MARTIN BLVD
004.670	MD 700	MARTIN BLVD (SB/L)
004.790	RP 150	RAMP 8 FR MD 700 SB TO MD 150 WB
004.819	CO 6107	HARRISON AVE
004.843	CO 6107	HARRISON AVE (SB/L)
004.900	CO 4582	KINGSTON RD
004.900	CO 6105	OLD EASTERN AVE
005.000	CO 4577	HAWTHORNE RD N
005.129	CO 8604	WATERVIEW WAY
005.152	CO 8604	WATERVIEW WAY (SB/L)
005.246	CO 8603	SEAMASTER RD
005.254	CO 8603	SEAMASTER RD (SB/L)
005.480	CO 4597	ORVILLE RD
005.560	CO 4598	BENNETT RD
005.740	CO 4737	SEVERSKY CT
005.770	CO 4742	ALCOCK RD
005.890	RP 702	RAMP 2 FR MD 150 WB TO MD 702 NB
005.890	CO 4728	STEMMERS RUN RD
006.010	RP 702	RAMP 3 FR MD 150 EB TO MD 702 NB
006.013	MD 702	SOUTHEAST BLVD (WB/L)
006.030	MD 702	SOUTHEAST BLVD

MARYLAND DEPARTMENT OF TRANSPORTATION  
STATE HIGHWAY ADMINISTRATION  
DATA SERVICES DIVISION

2021 HIGHWAY LOCATION REFERENCE

COUNTY: BALTIMORE  
DISTRICT: 4  
DATE: 1/23/2023  
VERSION:1.0

ROUTE NUMBER: MD 150  
DIRECTION: WEST (NON-INVENTORY)

MILEPOINT	MILEPOINT DESCRIPTION
006.040 RP 702	RAMP 5 FR MD 702 SB TO MD 150 EB
006.220 RP 702	RAMP 8 FR MD 702 SB TO MD 150 WB
006.650 CO 4589	MARLYN AVE N
006.930 CO 4981	HARTMAN AVE
006.990 CO 4980	STUART ST N
006.990 CO 6658	STUART ST S
007.150 CO 8863	WOODWARD DR N
007.235 CO 4970	MARGARET AVE
007.310 CO 8862	TAYLOR AVE N
007.490 CO 5033	MACE AVE
007.570 CO 5004	BERKSHIRE RD
007.600 CO 4985	DOROTHY AVE
007.620 CO 5008	WILTSHIRE RD
007.660 CO 4986	HELENA AVE
007.720 CO 4987	GOELLERS AVE
007.770 CO 4988	EUGENE AVE
007.830 CO 4990	TERRACE RD
007.870 CO 4991	WAGNERS LN
007.920 CO 4977	VIRGINIA AVE
008.330 CO 5136	ISLAND POINT RD
008.440 CO 5135	DIAMOND POINT RD
008.780 RP 695	RAMP 2 FR MD 150 WB TO RAMP 1 (TO MD695)
008.900 RP 695	RAMP 1 FR MD 157 NB TO MD 695 WB
008.913 MD 695	BALTIMORE BELTWAY (OUTER LOOP)
008.920	EXIT #38
008.932 MD 695	BALTIMORE BELTWAY (INNER LOOP)
008.940 RP 695	RAMP 7 FR MD 150 WB TO MD 695 SB
009.050 RP 695	RAMP 8 FR MD 695 SB TO MD 150 WB
009.296 CO 5132	ROLLING MILL RD
009.430 CO 5141	54TH ST
009.610 RP 150	RAMP 8 FR MD 150 SB TO MD 151 WB
009.710 RP 150	RAMP 7 FR MD 151 WB TO MD 150 SB
009.740 MD 151	NORTH POINT BLVD
009.760 MD 151	NORTH POINT BLVD (SB/L)



MARYLAND DEPARTMENT OF TRANSPORTATION  
STATE HIGHWAY ADMINISTRATION  
DATA SERVICES DIVISION

2021 HIGHWAY LOCATION REFERENCE

COUNTY: BALTIMORE  
DISTRICT: 4  
DATE: 1/23/2023  
VERSION:1.0

ROUTE NUMBER: MD 150  
DIRECTION: WEST (NON-INVENTORY)

MILEPOINT		MILEPOINT DESCRIPTION
009.830	RP 150	RAMP 5 FR MD 150 SB TO MD 151 EB
009.910	RP 150	RAMP 6 FR MD 151 EB TO MD 150 SB
009.980	CO 5159	ASHBY AVE
010.160	CO 5160	WESTHAM WAY
010.290	CO 5161	SIMMONS AVE
010.340	CO 5150	PEMBROOKE BLVD
010.473	CO 5163	45TH ST
010.490	MD 150	EASTERN AVE (WB/L)

ROUTE NUMBER: MD 151  
DIRECTION: SOUTH (NON-INVENTORY)

MILEPOINT		MILEPOINT DESCRIPTION
000.000		BALTO CITY LINE
000.000	MD 151	NORTH POINT RD (SB/L)
000.005	MU 1200	KANE ST
000.005	CO 5132	ROLLING MILL RD
000.327	CO 5148	BALTIMORE ST
000.334	CO 5148	BALTIMORE ST (NB/L)
000.560	CO 5156	CONLEY ST
000.580	RP 150	RAMP 6 FR MD 151 EB TO MD 150 SB
000.680	RP 150	RAMP 5 FR MD 150 SB TO MD 151 EB
000.738		STRUCTURE 030098011
000.750	MD 150	EASTERN AVE (WB/L)
000.760	MD 150	EASTERN AVE
000.790	RP 150	RAMP 3 FR MD 151 EB TO MD 150 NB
000.890	RP 150	RAMP 4 FR MD 150 NB TO MD 151 EB
001.135	CO 8954	NO NAME RD
001.390	RP 151	RAMP 6 FR MD151 EB TO RAMP 6(TO MD157)
001.484		STRUCTURE 030242041
001.495	RP 695	RAMP 6 FR MD 695 EB TO MD 157 SB
001.505	RP 695	RAMP 1 FR MD 157 NB TO MD 695 WB
001.570	RP 151	RAMP 4 FR RAMP 1 (FR MD695) TO MD 151 EB
001.660	CO 5461	CARROLL AVE

MARYLAND DEPARTMENT OF TRANSPORTATION  
STATE HIGHWAY ADMINISTRATION  
DATA SERVICES DIVISION

2021 HIGHWAY LOCATION REFERENCE

COUNTY: BALTIMORE  
DISTRICT: 4  
DATE: 1/23/2023  
VERSION:1.0

ROUTE NUMBER: MD 151  
DIRECTION: SOUTH (NON-INVENTORY)

MILEPOINT		MILEPOINT DESCRIPTION
001.720	CO 5462	NORDBRUCH AVE
001.920	RP 695	RAMP 5 FR MD 695 SB TO MD 151 EB
002.020	RP 695	RAMP 6 FR MD 151 EB TO MD 695 SB
002.460	CO 5494	NORRIS LA
002.710	CO 5510	TRAPPE RD
003.000	CO 5505	CHARLESMONT RD
003.220	CO 5514	ROSEBANK AVE
003.364	CO 8007	NORTH POINT RD
003.467	CO 8008	NORTH POINT RD
003.670	CO 5558	OLD BATTLE GROVE RD
003.856	CO 5554	ST MONICA DR (NB/L)
003.865	CO 5554	ST MONICA DR
004.016	CO 5549	ST GREGORY DR (SB/L)
004.024	CO 5549	ST GREGORY DR
004.130	CO 6594	NEW BATTLE GROVE RD
004.590	CO 5534	KIRKLAND ST
004.630	CO 8008	NORTH POINT RD
004.850	CO 5560	WISE AVE
004.964	CO 8358	CHRISTINA CT
005.550	CO 5527	MORSE LA
005.550	RP 695	RAMP 8 FR MD 695 SB TO MD 151 WB
005.630	RP 695	RAMP 5 FR MD 695 SB TO MD 151 EB
005.677	MD 695	BALTIMORE BELTWAY (INNER LOOP)
005.680		EXIT #42
005.688	MD 695	BALTIMORE BELTWAY (OUTER LOOP)
005.817	MD 158	BETHLEHEM BLVD (WB/L)
005.824	MD 158	BETHLEHEM BLVD
006.380	OP 7095	SNYDER AVE N
006.590	CO 8017	SPARROWS POINT RD
006.740	CO 5772	SCHOOL HOUSE LA
006.800	CO 5773	WAGNER AVE
006.830	RP 151	RAMP 2 FR MD 151 WB TO MD 151B NB
006.920	RP 151	RAMP 8 FR MD 151B SB TO MD 151 WB
007.050	MD 151 B	WHARF RD

MARYLAND DEPARTMENT OF TRANSPORTATION  
STATE HIGHWAY ADMINISTRATION  
DATA SERVICES DIVISION

2021 HIGHWAY LOCATION REFERENCE

COUNTY: BALTIMORE  
DISTRICT: 4  
DATE: 1/23/2023  
VERSION:1.0

ROUTE NUMBER: MD 151  
DIRECTION: SOUTH (NON-INVENTORY)

**MILEPOINT**                      **MILEPOINT DESCRIPTION**

007.550      OP 544                      7TH ST

ROUTE NUMBER: MD 151 B  
DIRECTION: NORTH (NON-INVENTORY)

**MILEPOINT**                      **MILEPOINT DESCRIPTION**

000.000      RP 151                      RAMP 9 FR MD 151B SB TO MD 151B SB  
000.000      OP 525                      WHARF RD  
000.037      RP 151                      RAMP 4 FR MD 151B NB TO MD 151 EB  
000.054      RP 151                      RAMP 3 FR MD 151 EB TO MD 151B NB  
000.090      RP 151                      RAMP 9 FR MD 151B SB TO MD 151B SB  
000.119      MD 151                      SPARROWS POINT BLVD  
000.137      MD 151                      SPARROWS POINT BLVD (SB/L)  
000.255      RP 151                      RAMP 8 FR MD 151B SB TO MD 151 WB  
000.300      RP 151                      RAMP 2 FR MD 151 WB TO MD 151B NB  
000.355      RP 151                      RAMP 7 FR MD 151B NB TO MD 151B SB  
000.576      MD 158                      BETHLEHEM BLVD  
000.580      MD 158                      BETHLEHEM BLVD (WB/L)

ROUTE NUMBER: MD 157  
DIRECTION: SOUTH (NON-INVENTORY)

**MILEPOINT**                      **MILEPOINT DESCRIPTION**

000.000      CO 8007                      NORTH POINT RD  
000.000      RP 695                      RAMP 6 FR MD 695 EB TO MD 157 SB  
000.320      CO 5428                      RABON AVE  
000.527      CO 5185                      GERMAN HILL RD (WB/L)  
000.534      CO 5185                      GERMAN HILL RD  
001.150      CO 5425                      WESTFIELD RD  
001.296      CO 5212                      HOLABIRD AVE  
001.304      CO 5212                      HOLABIRD AVE (EB/L)  
001.560      CO 5400                      SEARLES RD  
001.760      CO 5377                      MEADOW LA  
002.050      CO 5380                      MERRITT AVE

MARYLAND DEPARTMENT OF TRANSPORTATION  
STATE HIGHWAY ADMINISTRATION  
DATA SERVICES DIVISION

2021 HIGHWAY LOCATION REFERENCE

COUNTY: BALTIMORE  
DISTRICT: 4  
DATE: 1/23/2023  
VERSION:1.0

ROUTE NUMBER: MD 157  
DIRECTION: SOUTH (NON-INVENTORY)

MILEPOINT		MILEPOINT DESCRIPTION
002.050	CO 5460	MERRITT BLVD (SB/L)
002.053	CO 5460	MERRITT BLVD
002.560		STRUCTURE B-0119031
002.730	CO 5391	CHESTERWOOD RD
004.380	RP 695	RAMP 6 FR MD 157 SB TO RAMP 9 (TO MD695)
004.530	RP 695	RAMP 5 FR RAMP 9 (FR MD695) TO MD 157 SB
004.590	RP 695	RAMP 9 FR MD 695 WB TO MD 695 WB
004.704	MD 695	BALTIMORE BELTWAY (INNER LOOP)
004.710		EXIT #43
004.713	MD 695	BALTIMORE BELTWAY (OUTER LOOP)
004.755	MD 158	BETHLEHEM BLVD (WB/L)
004.760	MD 158	BETHLEHEM BLVD

ROUTE NUMBER: MD 158  
DIRECTION: WEST (NON-INVENTORY)

MILEPOINT		MILEPOINT DESCRIPTION
000.000	CO 5677	NORTH POINT RD
000.125	MD 151	NORTH POINT BLVD
000.136	MD 151	NORTH POINT BLVD (SB/L)
000.820	MD 151 B	WHARF RD
001.140	RP 695	RAMP 3 FR MD 158 TO MD 695 NB
001.252	MD 157	PENINSULA EXPWY
001.258	MD 157	PENINSULA EXPWY (SB/L)
001.378	RP 695	RAMP 4 FR MD 695 NB TO MD 158 EB
001.410	RP 695	RAMP 1 FR MD 695 NB TO MD 158 WB
002.300	OP 523	RIVERSIDE DR

ROUTE NUMBER: MD 166  
DIRECTION: SOUTH (NON-INVENTORY)

MILEPOINT		MILEPOINT DESCRIPTION
000.000	MD 144	FREDERICK RD
000.090	CO 2848	CHELTON AVE

MARYLAND DEPARTMENT OF TRANSPORTATION  
STATE HIGHWAY ADMINISTRATION  
DATA SERVICES DIVISION

2021 HIGHWAY LOCATION REFERENCE

COUNTY: BALTIMORE  
DISTRICT: 4  
DATE: 1/23/2023  
VERSION:1.0

ROUTE NUMBER: MD 166  
DIRECTION: SOUTH (NON-INVENTORY)

MILEPOINT	MILEPOINT DESCRIPTION
000.120	CO 2850 HILTON AVE
000.210	CO 2849 BEECHWOOD AVE
000.340	CO 2844 PARK DR
000.390	CO 2842 FAIRFIELD DR
000.460	CO 2864 RIDGE RD
000.520	CO 2838 BROOK RD
000.520	CO 2837 GARY DR
000.720	CO 2800 NEWBURG AVE
000.830	CO 2836 GLENRAE DR
000.870	CO 8702 RESERVE CT
000.890	CO 2835 FOREST LA
000.955	CO 2784 BLOOMSBURY AVE
001.030	CO 7107 ROLLING RD S. SPUR
001.150	CO 7099 COLUMBIA CT
001.220	CO 7232 CAMPUS DR
001.220	CO 2791 VALLEY RD
001.350	CO 7101 AMERICAN CT
001.630	CO 7569 COLLEGIATE DR
001.730	MD 372 WILKENS AVE
001.865	CO 7121 HIGHFIELDS DR
002.034	RP 166 RAMP 7 FR MD 166 WB TO MD 166 SB
002.142	CO 7105 ROLLING RD S
002.209	RP 166 RAMP 4 FR ROLLING RD TO MD 166 SB
002.327	STRUCTURE 030291021
002.346	RP 166 RAMP 5 FR UMBC BLVD SB TO MD 166 EB
002.605	CO 3118 SELFORD RD
002.650	RP 166 RAMP 5 FR UMBC BLVD SB TO MD 166 EB
002.684	IS 195 METROPOLITAN BLVD (SB/L)

ROUTE NUMBER: MD 295  
DIRECTION: SOUTH (NON-INVENTORY)

MILEPOINT	MILEPOINT DESCRIPTION
000.000	BALTIMORE CITY LINE

MARYLAND DEPARTMENT OF TRANSPORTATION  
STATE HIGHWAY ADMINISTRATION  
DATA SERVICES DIVISION

2021 HIGHWAY LOCATION REFERENCE

COUNTY: BALTIMORE  
DISTRICT: 4  
DATE: 1/23/2023  
VERSION:1.0

ROUTE NUMBER: MD 295  
DIRECTION: SOUTH (NON-INVENTORY)

MILEPOINT		MILEPOINT DESCRIPTION
000.000	MD 295	BALTIMORE WASHINGTON PKWY (SB/L)
000.320	CO 3281	DAISY AVE
001.130	RP 895	RAMP 7 FR IS 895 WB TO MD 295 SB
001.178		STRUCTURE B-Y046021
001.198	IS 895	HARBOR TUNNEL THRUWAY (SB/L)
001.198	RP 895	RAMP 7 FR IS 895 WB TO MD 295 SB
001.220	IS 895	HARBOR TUNNEL THRUWAY
001.375		STRUCTURE 020011021
001.410		ANNE ARUNDEL CO/L
001.410	MD 295	BALTIMORE WASHINGTON PKWY (SB/L)

ROUTE NUMBER: MD 372  
DIRECTION: WEST (NON-INVENTORY)

MILEPOINT		MILEPOINT DESCRIPTION
000.000		BALTIMORE CITY LINE
000.000	MD 372	WILKENS AVE
000.040	CO 3000	LEEDS AVE
000.150	CO 2992	BEECHFIELD AVE S
000.150	CO 2987	KENSINGTON RD
000.210	CO 2995	ST CHARLES AVE
000.260	CO 2984	ALAN DR
000.260	CO 2985	DORCHESTER RD
000.460	CO 2984	ALAN DR
000.473	CO 2983	COLLEGE AVE
000.530	CO 2982	ELM RIDGE AVE
000.560	CO 6635	PIGEON CT
000.572	CO 6635	PIGEON CT (SB/L)
000.648	CO 2976	MAIDEN CHOICE LA
000.810	CO 6671	WILTON FARM DR
000.960	RP 695	RAMP 2 FR MD 372 TO IS 695 WB
000.975	RP 695	RAMP 3 FR MD 372 EB TO RAMP 2 (TO IS695)
000.980	RP 695	RAMP 10 FR RAMP 1 (FR IS695) TO MD 372
001.010	RP 695	RAMP 1 FR IS 695 WB TO MD 372 WB

MARYLAND DEPARTMENT OF TRANSPORTATION  
STATE HIGHWAY ADMINISTRATION  
DATA SERVICES DIVISION

2021 HIGHWAY LOCATION REFERENCE

COUNTY: BALTIMORE  
DISTRICT: 4  
DATE: 1/23/2023  
VERSION:1.0

ROUTE NUMBER: MD 372  
DIRECTION: WEST (NON-INVENTORY)

MILEPOINT		MILEPOINT DESCRIPTION
001.030	RP 695	RAMP 1 FR IS 695 WB TO MD 372 WB
001.040	IS 695	BALTO BELTWAY (INNER LOOP)
001.050		EXIT #12B
001.060	IS 695	BALTO BELTWAY (OUTER LOOP)
001.130	RP 695	RAMP 5 FR IS 695 EB TO MD 372 WB
001.140	RP 695	RAMP 7 FR MD 372 WB TO RAMP 6 (TO IS695)
001.210	CO 2795	KENWOOD AVE W
001.340	CO 2794	PARADISE AVE
001.536	CO 2791	VALLEY RD
001.626	CO 6457	WALKER AVE (NB/L)
001.634	CO 6457	WALKER AVE
001.840	CO 2793	FAIRWAY AVE
001.890	CO 2790	HILLTOP RD
001.950	CO 2972	RAMBLING DR
002.425	MD 166	ROLLING RD

ROUTE NUMBER: MD 439  
DIRECTION: WEST (NON-INVENTORY)

MILEPOINT		MILEPOINT DESCRIPTION
000.000	MD 439	OLD YORK RD
000.410	CO 99	GARRETT RD
000.410	CO 6452	JOLLY ACRES RD
000.660	CO 105	KIRKWOOD SHOP RD
000.980	CO 6314	TWIG CT
001.120	CO 6313	TRUNK RD
001.360	CO 104	BURKE RD
001.750	CO 96	GRAYSTONE RD
001.780	CO 106	OPENSHAW RD
002.500	CO 101	ENSOR RD
002.950	CO 108	WEST LIBERTY RD
003.400	CO 6190	JORDAN MILL CT
003.550	CO 102	JORDAN SAW MILL RD
003.690	CO 110	GIBSON RD

MARYLAND DEPARTMENT OF TRANSPORTATION  
STATE HIGHWAY ADMINISTRATION  
DATA SERVICES DIVISION

2021 HIGHWAY LOCATION REFERENCE

COUNTY: BALTIMORE  
DISTRICT: 4  
DATE: 1/23/2023  
VERSION:1.0

ROUTE NUMBER: MD 439  
DIRECTION: WEST (NON-INVENTORY)

MILEPOINT		MILEPOINT DESCRIPTION
004.600	CO 111	BOND RD
005.060	CO 85	SAMPSON RD
005.100	CO 117	LENTZ RD
005.560	RP 83	RAMP 2 FR MD 439 EB TO IS 83 NB
005.610	RP 83	RAMP 3 FR MD 439 WB TO RAMP 2 (TO IS 83)
005.640	RP 83	RAMP 1 FR IS 83 NB TO MD 439
005.720	IS 83	HARRISBURG EXPWY
005.742	IS 83	HARRISBURG EXPWY (SB/L)
005.840	RP 83	RAMP 5 FR IS 83 SB TO MD 439
005.850	RP 83	RAMP 7 FR MD 439 WB TO RAMP 6 (TO IS 83)
005.860	RP 83	RAMP 6 FR MD 439 EB TO IS 83 SB
005.963	MD 45	YORK RD
005.970	MD 45	YORK RD (SB/L)

ROUTE NUMBER: MD 542  
DIRECTION: (NON-INVENTORY)

MILEPOINT		MILEPOINT DESCRIPTION
000.000	CO 3353	CROMWELL BRIDGE RD
000.000	RP 695	RAMP 7 FR IS 695 WB TO CROMWELL BRDG RD
000.090	IS 695	BALTO BELTWAY (OUTER LOOP)
000.100	IS 695	BALTO BELTWAY (INNER LOOP)
000.100		EXIT #29B
000.210	RP 695	RAMP 5 FR IS 695 SB TO MD 542 EB
000.427	CO 8762	JOPPA RD E
000.432	CO 8762	JOPPA RD E (EB/L)
000.530	CO 3488	YAKONA RD
000.630	CO 3487	NATURO RD
000.676	CO 3490	AMUSKAI RD
000.720	CO 3484	MUSSULA RD
000.810	CO 3483	MYAMBY RD
000.860	CO 3482	PUTTY HILL AVE
000.920	CO 3480	THETFORD RD
001.060	CO 3465	ABERDEEN RD



MARYLAND DEPARTMENT OF TRANSPORTATION  
STATE HIGHWAY ADMINISTRATION  
DATA SERVICES DIVISION

2021 HIGHWAY LOCATION REFERENCE

COUNTY: BALTIMORE  
DISTRICT: 4  
DATE: 1/23/2023  
VERSION:1.0

ROUTE NUMBER: MD 542  
DIRECTION: SOUTH (NON-INVENTORY)

MILEPOINT		MILEPOINT DESCRIPTION
001.200	CO 3467	LOCH NESS RD
001.330	CO 3472	GLEN KEITH BLVD
001.480	CO 3470	LOCH RAVEN SERVICE RD
001.608	CO 3481	TAYLOR AVE
001.850	CO 3333	GOUCHER BLVD
002.040	CO 3399	SAYWARD AVE
002.180	CO 3385	GLENDALE RD
002.270	CO 3393	SHEFFORD RD
002.400	CO 1300	REGISTER AVE
002.570	CO 3396	LOCH HILL RD
002.590		BALTIMORE CITY LINE

ROUTE NUMBER: MD 570  
DIRECTION: WEST (NON-INVENTORY)

MILEPOINT		MILEPOINT DESCRIPTION
000.000	MD 570	NO NAME (WB/L)
000.025	MD 122	SECURITY BLVD (WB/L)
000.035	MD 122	SECURITY BLVD
000.045		EXIT #94
000.050	RP 70	RAMP 8 FR MD 570 WB TO MD 122 SB
000.280	CO 2621	INGLESIDE AVE
000.570	RP 70	RAMP 8 FR INGLESIDE AVE TO MD 570 WB
000.853		MILE MARKER 93.0
001.160	RP 70	RAMP 2 FR MD 570 WB TO IS 695 NB
001.250	CO 2501	WOODLAWN DR
001.740	IS 70	NO NAME (WB/L)

ROUTE NUMBER: MD 587  
DIRECTION: SOUTH (NON-INVENTORY)

MILEPOINT		MILEPOINT DESCRIPTION
000.000	MD 150	EASTERN BLVD (WB/L)
000.008	MD 150	EASTERN BLVD

MARYLAND DEPARTMENT OF TRANSPORTATION  
STATE HIGHWAY ADMINISTRATION  
DATA SERVICES DIVISION

2021 HIGHWAY LOCATION REFERENCE

COUNTY: BALTIMORE  
DISTRICT: 4  
DATE: 1/23/2023  
VERSION:1.0

ROUTE NUMBER: MD 587  
DIRECTION: SOUTH (NON-INVENTORY)

MILEPOINT		MILEPOINT DESCRIPTION
000.453	CO 6215	DARK HEAD COVE RD
000.820	CO 4706	ALDER DR
000.890	CO 4704	BEECH DR
000.990	CO 4703	CYPRESS DR
001.140	CO 4698	DOGWOOD DR
001.140	CO 6795	WILSON POINT RD (SB/L)

ROUTE NUMBER: MD 695  
DIRECTION: SOUTH (NON-INVENTORY)

MILEPOINT		MILEPOINT DESCRIPTION
000.000		BALTO CITY LINE
000.025	MD 695	BALTIMORE BELTWAY (OUTER LOOP)
000.071		MILE MARKER N 48.4
000.189	MD 695	BALTIMORE BELTWAY (OUTER LOOP)
000.275		MILE MARKER N 48.1
000.343		MILE MARKER N 48.0
000.411		MILE MARKER N 47.9
000.616		MILE MARKER N 47.6
000.823		MILE MARKER N 47.3
000.850	MD 695 C	AUTHORITY DR
000.908		MILE MARKER N 47.2
001.012		MILE MARKER N 47.1
001.090	MD 695 C	AUTHORITY DR
001.114		MILE MARKER 47.0
001.210		MILE MARKER N 46.9
001.404		MILE MARKER N 46.7
001.501		MILE MARKER N 46.6
001.560	RP 695	RAMP 1 FR MD 695 NB TO MD 695A WB
001.604		MILE MARKER N 46.5
001.706		STRUCTURE B-Z462061
001.715		MILE MARKER N 46.4
001.720		EXIT #44
001.720	RP 695	RAMP 1 FR MD 695 NB TO MD 695A WB

MARYLAND DEPARTMENT OF TRANSPORTATION  
STATE HIGHWAY ADMINISTRATION  
DATA SERVICES DIVISION

2021 HIGHWAY LOCATION REFERENCE

COUNTY: BALTIMORE  
DISTRICT: 4  
DATE: 1/23/2023  
VERSION:1.0

ROUTE NUMBER: MD 695  
DIRECTION: SOUTH (NON-INVENTORY)

MILEPOINT	MILEPOINT DESCRIPTION
001.721	MILE MARKER N 46.3
001.723	MILE MARKER N 46.2
001.724	MILE MARKER N 46.1
001.726	MILE MARKER N 46.0
001.727	MILE MARKER N 45.9
001.728	MILE MARKER N 45.8
001.903	MILE MARKER N 45.6
002.090	MILE MARKER N 45.5
002.277	MILE MARKER N 45.4
002.464	MILE MARKER N 45.3
002.652	MILE MARKER N 45.2
002.840	MILE MARKER N 45.1
003.024	MILE MARKER 45.0
003.210	MILE MARKER N 44.9
003.220	RP 695 RAMP 4 FR MD 695 NB TO MD 158 EB
003.311	MILE MARKER N 44.8
003.454	STRUCTURE B-Z448061
003.467	MD 157 PENINSULA EXPWY (SB/L)
003.470	EXIT #43
003.474	MD 157 PENINSULA EXPWY
003.506	MILE MARKER N 44.6
003.605	MILE MARKER N 44.5
003.704	MILE MARKER N 44.4
003.802	MILE MARKER N 44.3
003.840	RP 695 RAMP 3 FR MD 158 TO MD 695 NB
003.906	MILE MARKER N 44.2
004.010	MILE MARKER N 44.1
004.114	MILE MARKER 44.0
004.218	MILE MARKER N 43.9
004.322	MILE MARKER N 43.8
004.351	STRUCTURE B-Z439061
004.425	MILE MARKER N 43.7
004.530	MILE MARKER N 43.6
004.634	MILE MARKER N 43.5

MARYLAND DEPARTMENT OF TRANSPORTATION  
STATE HIGHWAY ADMINISTRATION  
DATA SERVICES DIVISION

2021 HIGHWAY LOCATION REFERENCE

COUNTY: BALTIMORE  
DISTRICT: 4  
DATE: 1/23/2023  
VERSION:1.0

ROUTE NUMBER: MD 695  
DIRECTION: SOUTH (NON-INVENTORY)

MILEPOINT		MILEPOINT DESCRIPTION
004.640	MD 151	NORTH POINT BLVD (SB/L)
004.645		EXIT #42
004.650	MD 151	NORTH POINT BLVD
004.870	RP 695	RAMP 2 FR MD 151 WB TO MD 695 NB
004.951		MILE MARKER N 43.2
005.029		STRUCTURE 030290061
005.049		MILE MARKER N 43.1
005.060	CO 5527	MORSE LA
005.170		MILE MARKER OL 43.0
005.264		MILE MARKER OL 42.9
005.664		MILE MARKER OL 42.5
006.167		MILE MARKER OL 42.0
006.530	CO 5524	BEACHWOOD RD
006.802		MILE MARKER OL41.5
006.880	RP 695	RAMP 4 FR MD 695 NB TO COVE RD EB
007.197	CO 5820	COVE RD
007.200		EXIT #41
007.203	CO 5820	COVE RD (SB/L)
007.313		MILE MARKER OL 41.0
007.530	RP 695	RAMP 2 FR COVE RD WB TO MD 695 NB
007.840	CO 5510	TRAPPE RD
007.850		MILE MARKER OL 40.5
007.860		ATR STATION #0074
008.070	RP 695	RAMP 1 FR MD 695 NB TO MD 151 WB
008.280		EXIT #40
008.280	MD 151	NORTH POINT BLVD
008.770	RP 695	RAMP 2 FR MD 151 WB TO MD 695 NB
008.850		STRUCTURE 030223061
008.870	MD 151	NORTH POINT BLVD
008.933		MILE MARKER OL 39.5
009.036		STRUCTURE 030224061
009.050	RP 695	RAMP 4 FR MD 695 NB TO MD 150 EB
009.155		STRUCTURE 030225061
009.180		EXIT #39

MARYLAND DEPARTMENT OF TRANSPORTATION  
STATE HIGHWAY ADMINISTRATION  
DATA SERVICES DIVISION

2021 HIGHWAY LOCATION REFERENCE

COUNTY: BALTIMORE  
DISTRICT: 4  
DATE: 1/23/2023  
VERSION:1.0

ROUTE NUMBER: MD 695  
DIRECTION: SOUTH (NON-INVENTORY)

MILEPOINT		MILEPOINT DESCRIPTION
009.180	RP 695	RAMP 1 FR MD 157 NB TO MD 695 WB
009.385		MILE MARKER OL 39.0
009.520	MD 150	EASTERN AVE
009.520		EXIT #38
009.530	MD 150	EASTERN AVE (WB/L)
009.820	CO 5135	DIAMOND POINT RD
009.866		STRUCTURE 030238061
009.890	RP 695	RAMP 1 FR MD 157 NB TO MD 695 WB
010.250	CO 5061	PHILADELPHIA AVE
010.425		STRUCTURE 030257061
010.440	CO 5069	CHESACO AVE
011.038		STRUCTURE 030276061
011.891		STRUCTURE 030281001
011.940	RP 695	RAMP 4 FR MD 695 NB TO MD 702 EB
012.188		STRUCTURE 030282001
012.200	MD 702	SOUTHEAST BLVD
012.210	MD 702	SOUTHEAST BLVD (WB/L)
012.320	RP 695	RAMP 7 FR MD 702 WB TO MD 695 SB
012.489		STRUCTURE 030283001
012.650		EXIT #36
012.650	MD 702	SOUTHEAST BLVD (WB/L)
012.719		STRUCTURE 030251061
012.730	CO 4542	KELSO DR
012.820	RP 695	RAMP 4 FR MD 695 NB TO US 40 EB
012.986		MILE MARKER OL 36.0
013.030	RP 695	RAMP 3 FR US 40 EB TO MD 695 NB
013.050	US 40	PULASKI HWY
013.060		EXIT #35
013.070	US 40	PULASKI HWY (WB/L)
013.100	RP 695	RAMP 1 FR MD 695 NB TO US 40 WB
013.230	RP 695	RAMP 2 FR US 40 WB TO MD 695 NB
013.390		EXIT #34
013.390	MD 7	PHILADELPHIA RD
013.420	RP 695	RAMP 1 FR MD 695 NB TO MD 7 WB

MARYLAND DEPARTMENT OF TRANSPORTATION  
STATE HIGHWAY ADMINISTRATION  
DATA SERVICES DIVISION

2021 HIGHWAY LOCATION REFERENCE

COUNTY: BALTIMORE  
DISTRICT: 4  
DATE: 1/23/2023  
VERSION:1.0

ROUTE NUMBER: MD 695  
DIRECTION: SOUTH (NON-INVENTORY)

MILEPOINT		MILEPOINT DESCRIPTION
013.553		MILE MARKER OL 35.5
013.660	RP 695	RAMP 2 FR MD 7 TO MD 695 NB
014.030	RP 95	RAMP 2 FR MD 695 WB TO RP 3 (TO IS95 NB)
014.080	IS 695	BALTO BELTWAY (OUTER LOOP)

ROUTE NUMBER: MD 695 A  
DIRECTION: NORTH (NON-INVENTORY)

MILEPOINT		MILEPOINT DESCRIPTION
000.000	RP 695	RAMP 1 FR MD 695 NB TO MD 695A WB
000.030	MD 695 C	AUTHORITY DR
000.530	CO 5256	AVON AVE
000.670	CO 5255	MARYLAND AVE
001.340	MD 695 B	BELCLARE RD
001.618	CO 5312	DUNHILL RD
001.930	MU 908	BROENING HWY

ROUTE NUMBER: MD 700  
DIRECTION: SOUTH (NON-INVENTORY)

MILEPOINT		MILEPOINT DESCRIPTION
000.000	RP 40	RAMP 6 FR US 40 EB TO MD 700 SB
000.230	CO 4542	KELSO DR
000.350	CO 4537	TRANSVERSE AVE
000.760	CO 4500	COMPASS RD
001.120	CO 4483	WINDLASS DR
001.510	CO 4465	MIDDLE RIVER RD
001.670	CO 4475	RIVERTON RD
001.799	CO 6102	BAKER AVE
001.830	RP 150	RAMP 8 FR MD 700 SB TO MD 150 WB
001.870	MD 150	EASTERN BLVD (WB/L)
001.880	MD 150	EASTERN BLVD
001.920	RP 150	RAMP 5 FR MD 700 SB TO MD 150 EB
001.950	CO 6216	CHESAPEAKE PARK PL

MARYLAND DEPARTMENT OF TRANSPORTATION  
STATE HIGHWAY ADMINISTRATION  
DATA SERVICES DIVISION

2021 HIGHWAY LOCATION REFERENCE

COUNTY: BALTIMORE  
DISTRICT: 4  
DATE: 1/23/2023  
VERSION:1.0

ROUTE NUMBER: MD 702  
DIRECTION: WEST (NON-INVENTORY)

MILEPOINT		MILEPOINT DESCRIPTION
000.000	CO 4967	BACK RIVER NECK RD
000.150	CO 4917	TURKEY POINT RD
000.740	CO 4779	HYDE PARK RD
001.060	CO 4789	MIDDLEBOROUGH RD
001.360	CO 5815	MANSFIELD RD
001.840	CO 4831	E HOMBERG AVE
002.077	CO 4758	OLD EASTERN AVE
002.083	CO 4758	OLD EASTERN AVE (SB/L)
002.383		STRUCTURE 030245041
002.400	MD 150	EASTERN BLVD
002.410	MD 150	EASTERN BLVD (WB/L)
002.450	RP 702	RAMP 3 FR MD 150 EB TO MD 702 NB
002.730	RP 702	RAMP 2 FR MD 150 WB TO MD 702 NB
002.800	CO 4589	MARLYN AVE N
003.310	RP 695	RAMP 7 FR MD 702 WB TO MD 695 SB
003.333		STRUCTURE 030246041
003.340	CO 5033	MACE AVE
003.556		STRUCTURE 030268041
003.620	MD 695	BALTIMORE BELTWAY (OUTER LOOP)
003.663		STRUCTURE 030271041
003.836		STRUCTURE 030267041
003.860	RP 695	RAMP 7 FR MD 702 WB TO MD 695 SB
004.030	MD 695	BALTIMORE BELTWAY (OUTER LOOP)
004.030		EXIT #36

ROUTE NUMBER: MD 940  
DIRECTION: SOUTH (NON-INVENTORY)

MILEPOINT		MILEPOINT DESCRIPTION
000.000	CO 7297	OWINGS MILLS BLVD (SB/L)
000.024	RP 140	RAMP 7 FR MD 140 WB TO MD 940 SB
000.029	RP 140	RAMP 8 FR MD 940 SB TO RAMP 1
000.090	OP 2253	GWYNNS MILL CT
000.270	CO 6780	DOLFIELD RD

MARYLAND DEPARTMENT OF TRANSPORTATION  
STATE HIGHWAY ADMINISTRATION  
DATA SERVICES DIVISION

2021 HIGHWAY LOCATION REFERENCE

COUNTY: BALTIMORE  
DISTRICT: 4  
DATE: 1/23/2023  
VERSION:1.0

ROUTE NUMBER: MD 940  
DIRECTION: SOUTH (NON-INVENTORY)

MILEPOINT		MILEPOINT DESCRIPTION
000.500	RP 795	RAMP 7 FR MD 940 WB TO IS 795 SB
000.650	RP 795	RAMP 1 FR RAMP 4 (FR IS795) TO MD 940 WB
000.780		EXIT #4
000.780	IS 795	NORTHWEST EXPRESSWAY
000.780	RP 795	RAMP 3 FR MD 940 EB TO IS 795 NB
000.800	IS 795	NORTHWEST EXPRESSWAY (SB/L)
000.820	RP 795	RAMP 9 FR IS 795 SB TO METRO CENTRE
000.950	RP 795	RAMP 7 FR MD 940 WB TO IS 795 SB
001.230	RP 795	RAMP 1 FR RAMP 4 (FR IS795) TO MD 940 WB
001.390	RP 795	RAMP 11 FR RAMP 1 TO MILL RUN CIR
001.477	CO 6779	RED RUN BLVD (NB/L)
001.480	CO 7708	OWINGS MILLS BLVD

ROUTE NUMBER: MD 943  
DIRECTION: WEST (NON-INVENTORY)

MILEPOINT		MILEPOINT DESCRIPTION
000.000	CO 434	BEAVER DAM RD
000.000	CO 8889	WARREN RD W (WB/L)
000.309		STRUCTURE 030356041
000.590	RP 83	RAMP 7 FR MD 943 WB TO IS 83 SB

ROUTE NUMBER: US 1  
DIRECTION: SOUTH (NON-INVENTORY)

MILEPOINT		MILEPOINT DESCRIPTION
000.000	US 1	BELAIR RD
000.000		HARFORD CO/L
000.620	CO 304	NEW CUT RD
000.740	OP 336	GREMECY PARK RD
001.037	CO 8329	OPEN BIBLE WAY
001.930	CO 3927	BRADSHAW RD
001.930	CO 3898	SUNSHINE AVE
001.980	OP 337	TEMPLE LA



MARYLAND DEPARTMENT OF TRANSPORTATION  
STATE HIGHWAY ADMINISTRATION  
DATA SERVICES DIVISION

2021 HIGHWAY LOCATION REFERENCE

COUNTY: BALTIMORE  
DISTRICT: 4  
DATE: 1/23/2023  
VERSION:1.0

ROUTE NUMBER: US 1  
DIRECTION: SOUTH (NON-INVENTORY)

MILEPOINT		MILEPOINT DESCRIPTION
002.030	CO 3918	JERUSALEM RD
002.240	CO 3910	GOETTNER RD
002.290	CO 7772	LONGFIELD DR
002.530	CO 3917	CHERYL AVE
003.150	CO 3900	MT VISTA RD
003.476	CO 3916	SHERADALE DR
005.359	CO 3988	MILLER RD
005.699	CO 3995	PERRY HALL RD
005.864	CO 8724	GUNVIEW RD
005.864	CO 6539	HONEYGO BLVD
005.874	CO 8724	GUNVIEW RD (EB/L)
005.999	CO 3996	SCHROEDER AVE
006.089	CO 8817	FORGE RD
006.179	CO 3997	CLIFFVALE RD
006.239	CO 3998	KAHLSTON RD
006.409	CO 4001	GLEN PARK RD
006.489	CO 4037	BAKER LA
006.489	CO 4036	CHAPEL RD
006.569	OP 6619	JULIET LA
006.589	CO 4038	PERRY VIEW RD
006.709	CO 4039	HORN AVE
006.769	CO 4012	KLAUSMIER RD
006.919	CO 4013	WALTER AVE
007.019	CO 8233	HALBERT AVE
007.079	CO 4017	PINEDALE DR
007.179	CO 4049	DARNALL RD
007.209	CO 4018	PINE HILL RD
007.355	CO 4047	PENN AVE
007.364	CO 7486	CEDARSIDE DR
007.452	CO 7489	FARMSIDE DR (NB/L)
007.459	CO 4042	SOTH AVE
007.465	CO 7489	FARMSIDE DR
007.569	OP 4044	SMITH AVE
007.589	CO 7082	MINTE DR

MARYLAND DEPARTMENT OF TRANSPORTATION  
STATE HIGHWAY ADMINISTRATION  
DATA SERVICES DIVISION

2021 HIGHWAY LOCATION REFERENCE

COUNTY: BALTIMORE  
DISTRICT: 4  
DATE: 1/23/2023  
VERSION:1.0

ROUTE NUMBER: US 1  
DIRECTION: SOUTH (NON-INVENTORY)

MILEPOINT		MILEPOINT DESCRIPTION
007.669	CO 4019	INDIA AVE
007.669	CO 4021	JOPPA RD
007.739	CO 4020	BROOKFIELD RD
007.805	CO 1400	JOPPA RD
007.814	CO 4076	EBENEZER RD
007.814	CO 1400	JOPPA RD (EB/L)
007.996	CO 6435	COTTINGTON RD
008.049	CO 4079	VERDEL RD
008.189	CO 4080	BLAKELY AVE
008.279	CO 4081	RAAB AVE
008.454	CO 4090	SILVER SPRING RD
008.579	CO 4082	LINK AVE
008.629	CO 4083	SLATER AVE
008.779	CO 4087	NECKER AVE
008.779	CO 7254	RIDGELYS CHOICE DR
009.039	OP 315	PLUMER AVE
009.169	CO 4084	KLOSTERMAN AVE
009.222	RP 43	RAMP 3 FR MD 43 EB TO US 1 NB
009.259	CO 6079	DUNFIELD RD
009.259	RP 43	RAMP 9 FR RAMP 3 (FR MD 43) TO US 1 SB
009.321	RP 43	RAMP 4 FR US 1 NB TO MD 43 EB
009.329	OP 314	LOUISA AVE
009.519	RP 43	RAMP 5 FR US 1 SB TO MD 43 EB
009.549	RP 43	RAMP 6 FR MD 43 EB TO US 1 SB
009.599	CO 8199	WHOLESALE CLUB RD
009.644	MD 43	WHITE MARSH BLVD (WB/L)
009.657	MD 43	WHITE MARSH BLVD
009.849	CO 7546	PUTTY HILL AVE
009.996	CO 4208	MARTIN AVE
010.023	CO 4210	KLEIN AVE
010.044	CO 4209	GRAPE HILL AVE
010.094	CO 4458	ROSSVILLE BLVD
010.284	CO 4214	LINCOLN AVE
010.364	RP 695	RAMP 8 FR US 1 SB TO IS 695 WB

MARYLAND DEPARTMENT OF TRANSPORTATION  
STATE HIGHWAY ADMINISTRATION  
DATA SERVICES DIVISION

2021 HIGHWAY LOCATION REFERENCE

COUNTY: BALTIMORE  
DISTRICT: 4  
DATE: 1/23/2023  
VERSION:1.0

ROUTE NUMBER: US 1  
DIRECTION: SOUTH (NON-INVENTORY)

MILEPOINT	MILEPOINT DESCRIPTION
010.444 RP 695	RAMP 7 FR IS 695 WB TO US 1 SB
010.494 IS 695	BALTO BELTWAY (OUTER LOOP)
010.504	EXIT #32
010.512 IS 695	BALTO BELTWAY (INNER LOOP)
010.564 RP 695	RAMP 5 FR US 1 SB TO IS 695 EB
010.644 RP 695	RAMP 6 FR IS 695 EB TO US 1 SB
010.774 CO 4216	FOWLER AVE
010.830	BALTO CITY LINE
010.844 CO 4217	CARDWELL AVE
010.894 CO 4252	THORNCLIFF RD
010.944 CO 4218	GLADE AVE
010.994 CO 4250	HENRY AVE
011.014 CO 4219	DELIGHT AVE
011.114 CO 4221	BELHAVEN DR
011.184 CO 4222	FULLERTON HEIGHTS AVE
011.254 CO 4248	FULLERTON AVE
011.274 CO 4223	VIRGINIA AVE
011.324 CO 3481	TAYLOR AVE
011.384 CO 4225	FULLER AVE
011.446 CO 4226	ELM AVE W
011.464 CO 4239	ELM AVE E
011.494 CO 4227	MANOR AVE
011.524 CO 4228	WALNUT AVE
011.544 CO 4238	MADLINE AVE
011.604 CO 4230	CHESLEY AVE
011.614 CO 4237	WILLOW AVE
011.667 CO 4231	OVERLEA AVE W
011.674 CO 4232	OVERLEA AVE E
011.744 CO 4233	E NORTHERN PKWY
011.744 CO 4234	MAPLE AVE
011.784 CO 4236	PRAGUE AVE
011.811	EXIT #12A
011.814	BEGIN X-REF W/ US 1(BALTO CITY)
011.814 US 1	BELAIR RD

MARYLAND DEPARTMENT OF TRANSPORTATION  
STATE HIGHWAY ADMINISTRATION  
DATA SERVICES DIVISION

2021 HIGHWAY LOCATION REFERENCE

COUNTY: BALTIMORE  
DISTRICT: 4  
DATE: 1/23/2023  
VERSION:1.0

ROUTE NUMBER: US 1  
DIRECTION: SOUTH (NON-INVENTORY)

MILEPOINT		MILEPOINT DESCRIPTION
011.814	MU 1024	FLEETWOOD AVE
011.814	CO 4229	SPRUCE ST
023.784		BALTIMORE CITY LINE
023.784		END X-REF W/US 1(BALTO CITY)
023.784	US 1	SOUTHWESTERN BLVD (SB/L)
024.164	CO 3013	KNECHT AVE
024.541	RP 695	RAMP 8 FR US 1 SB TO IS 695 WB
024.554	RP 695	RAMP 1 FR US 1 NB TO RP 8 (TO IS 695 WB)
024.575	IS 695	BALTO BELTWAY (INNER LOOP)
024.587	IS 695	BALTO BELTWAY (OUTER LOOP)
024.861	RP 695	RAMP 6 FR IS 695 EB TO US 1 SB
025.046	MD 644 C	LINDEN AVE SPUR
025.116	CO 3071	SULPHUR SPRING RD
025.296	MD 644 D	SELMA AVE SPUR
025.438	IS 95	NO NAME (SB/L)
025.464	IS 95	NO NAME
025.646	CO 6101	TOM DAY BLVD
025.734	CO 3100	FRANCIS AVE
026.510		CO/L-HOWARD CO LINE
026.572	US 1 AL	WASHINGTON BLVD
026.604	CO 3119	CLARKE BLVD
026.944	RP 195	RAMP 2 FR US 1 WB TO IS 195 NB
027.009	RP 195	RAMP 3 FR US 1 EB TO RAMP 2 (TO IS 195)
027.018	RP 195	RAMP 4 FR RAMP 1 (FR IS 195) TO US 1
027.064	RP 195	RAMP 1 FR IS 195 NB TO US 1 WB
027.149	IS 195	METROPOLITAN BLVD
027.154	RP 195	RAMP 7 FR US 1 WB TO IS 195 SB
027.164		EXIT #3
027.170	IS 195	METROPOLITAN BLVD (SB/L)
027.174	RP 195	RAMP 7 FR US 1 WB TO IS 195 SB
027.244	RP 195	RAMP 6 FR US 1 EB TO RAMP 7 (TO IS 195)
027.254	RP 195	RAMP 8 FR IS 195 SB TO US 1 WB
027.314	CO 7109	SOUTH ST
027.374	RP 895	RAMP 7 FR IS 895 WB TO US 1 SB

MARYLAND DEPARTMENT OF TRANSPORTATION  
STATE HIGHWAY ADMINISTRATION  
DATA SERVICES DIVISION

2021 HIGHWAY LOCATION REFERENCE

COUNTY: BALTIMORE  
DISTRICT: 4  
DATE: 1/23/2023  
VERSION:1.0

ROUTE NUMBER: US 1  
DIRECTION: SOUTH (NON-INVENTORY)

MILEPOINT		MILEPOINT DESCRIPTION
027.415	IS 895	HARBOR TUNNEL THRUWAY (SB/L)
027.433	IS 895	HARBOR TUNNEL THRUWAY
027.464	US 1	WASHINGTON BLVD (SB/L)

ROUTE NUMBER: US 1 AL  
DIRECTION: SOUTH (NON-INVENTORY)

MILEPOINT		MILEPOINT DESCRIPTION
000.000		BALTO CITY LINE
000.000	US 1 AL	CATON AVE
000.020	CO 3200	HAMMONDS FERRY RD
000.020	OP 7065	WASHINGTON BLVD
000.060	CO 3196	RITTENHOUSE AVE
000.138	OP 7012	MICHELLE CT
000.190	CO 3197	WILSON AVE
000.356	CO 3227	LANSDOWNE RD
000.356	OP 7066	TWIN SPRINGS RD
000.485	MD 993 B	NO NAME
000.520	OP 7043	ENT TO LANSDOWNE STATION
000.740	CO 7580	COMMERCE DR
000.840	CO 3190	VICTORY DR
000.956	RP 695	RAMP 2 FR IS 695 WB TO US 1AL
000.963	RP 695	RAMP 8 FR US 1AL TO RAMP 1 (TO IS695)
001.014	IS 695	BALTO BELTWAY (INNER LOOP)
001.020		EXIT # 10
001.026	IS 695	BALTO BELTWAY (OUTER LOOP)
001.070	RP 695	RAMP 5 FR US 1AL SB TO RAMP 4 (TO IS695)
001.180	CO 3071	SULPHUR SPRING RD
001.510	CO 3178	MONUMENTAL RD
001.510	CO 3186	OLD WASHINGTON BLVD
001.540	CO 3177	NORTHEAST AVE
001.540	CO 3167	RIDGE AVE
001.710	CO 3174	HANNAH AVE
001.740	CO 3161	SUMMIT AVE

MARYLAND DEPARTMENT OF TRANSPORTATION  
STATE HIGHWAY ADMINISTRATION  
DATA SERVICES DIVISION

2021 HIGHWAY LOCATION REFERENCE

COUNTY: BALTIMORE  
DISTRICT: 4  
DATE: 1/23/2023  
VERSION:1.0

ROUTE NUMBER: US 1 AL  
DIRECTION: SOUTH (NON-INVENTORY)

MILEPOINT		MILEPOINT DESCRIPTION
001.800	CO 3163	FAIRVIEW AVE
001.860	CO 3165	WOODSIDE AVE
001.920	CO 3148	ARBUTUS AVE
001.970	CO 3169	HALETHORPE AVE
001.980	CO 3146	PARK AVE
002.050	CO 3140	HALETHORPE FARMS RD
002.050	CO 3139	SELMA AVE
002.120	CO 3147	WINANS AVE
002.180	CO 3142	MAYFIELD AVE
002.470	US 1	SOUTHWESTERN BLVD
002.620	US 1	WASHINGTON BLVD

ROUTE NUMBER: US 40  
DIRECTION: WEST (NON-INVENTORY)

MILEPOINT		MILEPOINT DESCRIPTION
000.000		HARFORD CO/L
000.000	US 40	PULASKI HWY (WB/L)
000.930	CO 3939	JONES RD
001.217		STRUCTURE 030035041
002.147	CO 6577	DAYS COVE RD (NB/L)
002.154	CO 6577	DAYS COVE RD
002.350	CO 3952	ALLENDER RD
002.869	OP 571	AFFELD AVE
002.941	CO 3959	STEVENS RD
004.070	CO 4095	EBENEZER RD
004.280	RP 40	RAMP 2 FR US 40 WB TO MD 43 NB
004.560	MD 43	WHITE MARSH BLVD (WB/L)
004.580	MD 43	WHITE MARSH BLVD
004.705	RP 40	RAMP 1 FR MD 43 WB TO US 40 WB
004.712	RP 40	RAMP 9 FR US 40 WB TO MD 43 WB
005.740	CO 8366	CAMPBELL BLVD
006.440	CO 4465	MIDDLE RIVER RD
007.000		ATR STATION # 0057

MARYLAND DEPARTMENT OF TRANSPORTATION  
STATE HIGHWAY ADMINISTRATION  
DATA SERVICES DIVISION

2021 HIGHWAY LOCATION REFERENCE

COUNTY: BALTIMORE  
DISTRICT: 4  
DATE: 1/23/2023  
VERSION:1.0

ROUTE NUMBER: US 40  
DIRECTION: WEST (NON-INVENTORY)

MILEPOINT	MILEPOINT DESCRIPTION
007.460 RP 40	RAMP 1 FR MD 700 NB TO US 40 WB
007.500 RP 40	RAMP 7 FR US 40 WB TO RAMP 6 (TO MD 700)
007.690 RP 40	RAMP 1 FR MD 700 NB TO US 40 WB
008.283 CO 4458	ROSSVILLE BLVD
008.670 RP 695	RAMP 2 FR US 40 WB TO MD 695 NB
008.760 RP 695	RAMP 1 FR MD 695 NB TO US 40 WB
008.780 MD 695	BALTIMORE BELTWAY (OUTER LOOP)
008.790	EXIT #35
008.800 MD 695	BALTIMORE BELTWAY (INNER LOOP)
008.870 CO 4453	GOLDEN RING RD
009.480 CO 4447	BERK AVE
009.558 CO 5046	SCHAFERS LA
009.678 CO 5047	TODDS LA
009.810 CO 5049	BATAVIA FARM RD
010.080 CO 5040	LORRAINE AVE
010.143 CO 5041	KRUEGER AVE
010.211 CO 5045	WHITE AVE
010.370 CO 5069	CHESACO AVE
010.640 CO 5081	ROSEDALE AVE
011.015 CO 5128	68TH ST
011.290 MD 7	PHILADELPHIA RD
011.480 CO 5118	ODELL AVE
011.480 MD 7 BA	OLD PHILADELPHIA RD
011.513 CO 5124	64TH ST
011.540	BEGIN X-REF W/ US 40 (BALTIMORE CITY)
011.540	NORTHEAST BALTO CITY LINE
011.540 US 40	PULASKI HWY (WB/L)
021.590 US 40	BALTO NATIONAL PIKE (WB/L)
021.590	END X-REF W/ US 40 (BALTIMORE CITY)
021.590	SOUTHWEST BALTO CITY LINE
021.680 CO 2558	CHARING CROSS RD
021.860 CO 2553	COLERIDGE RD
022.100 CO 2544	ST AGNES LA
022.320 CO 2563	TALBOTT PL

MARYLAND DEPARTMENT OF TRANSPORTATION  
STATE HIGHWAY ADMINISTRATION  
DATA SERVICES DIVISION

2021 HIGHWAY LOCATION REFERENCE

COUNTY: BALTIMORE  
DISTRICT: 4  
DATE: 1/23/2023  
VERSION:1.0

ROUTE NUMBER: US 40  
DIRECTION: WEST (NON-INVENTORY)

MILEPOINT		MILEPOINT DESCRIPTION
022.360	CO 2511	JOHNNYCAKE RD
022.714	CO 2621	INGLESIDE AVE
022.980	RP 695	RAMP 2 FR US 40 WB TO IS 695 NB
023.020	RP 695	RAMP 3 FR US 40 EB TO RAMP 2 (TO IS695)
023.079	RP 695	RAMP 1 FR IS 695 NB TO US 40 WB
023.120	IS 695	BALTO BELTWAY (INNER LOOP)
023.120		EXIT #15
023.130	IS 695	BALTO BELTWAY (OUTER LOOP)
023.215	RP 695	RAMP 7 FR US 40 WB TO RAMP 6 (TO IS695)
023.230	RP 695	RAMP 9 FR RAMP 8 TO US 40 WB
023.270	RP 695	RAMP 8 FR IS 695 SB TO US 40 WB
023.320	CO 2697	LINCOLN AVE
023.390	CO 2700	WINTERS LA
023.590	CO 2680	RICH AVE
023.740	CO 2679	CUMMINGS AVE
023.780	CO 2678	LESLIE AVE
023.917	CO 8890	ROLLING RD N
023.923	CO 8890	ROLLING RD N (SB/L)
024.520	CO 5780	NUWOOD DR
025.520	US 40	BALTO NATIONAL PIKE (WB/L)
025.520		HOWARD CO/L



PENNSYLVANIA

# BALTIMORE COUNTY HIGHWAY LOCATION REFERENCE

## 2021

Prepared by the  
*Maryland Department of Transportation*

STATE HIGHWAY ADMINISTRATION  
DATA SERVICES DIVISION

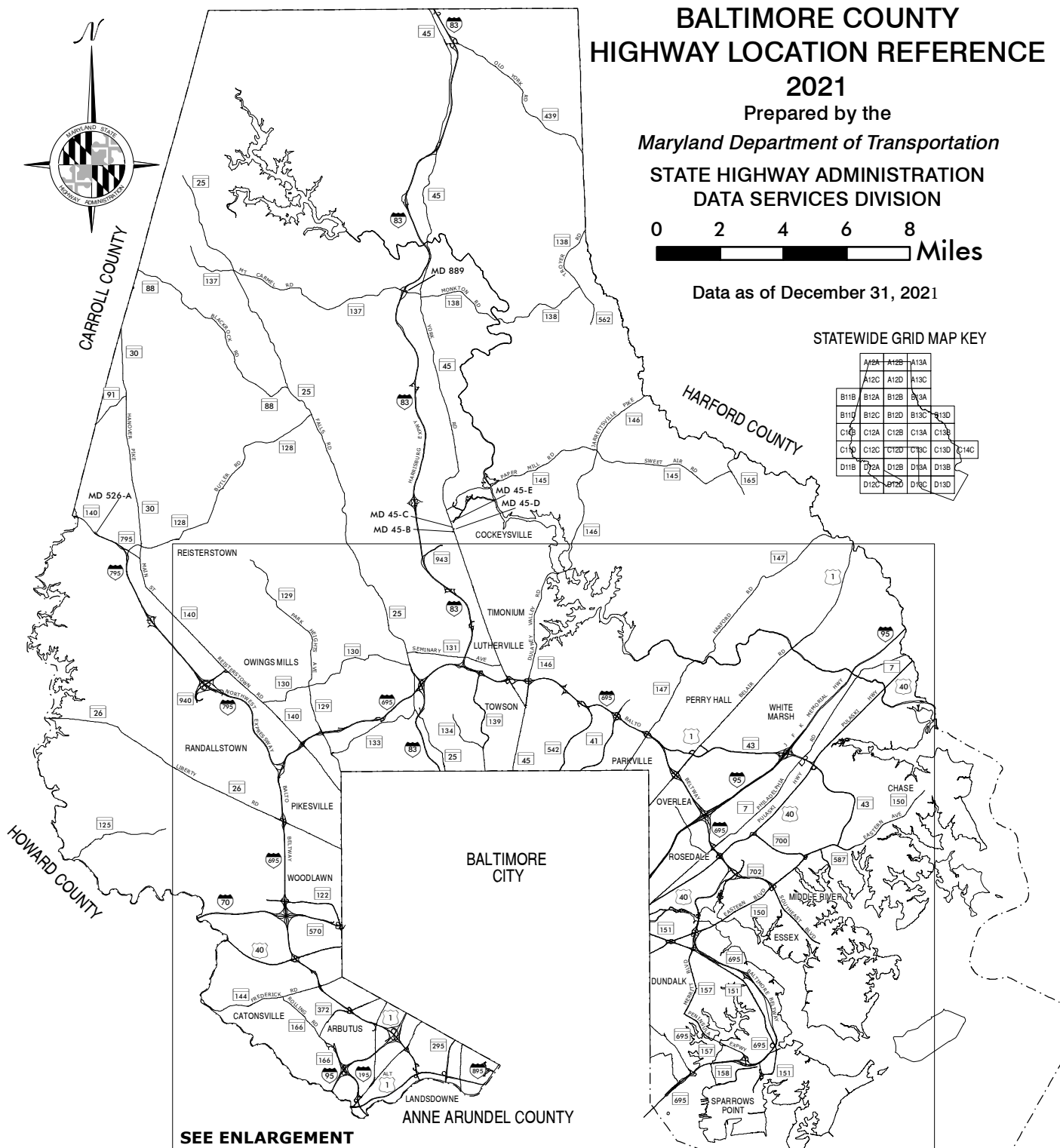


Data as of December 31, 2021



STATEWIDE GRID MAP KEY

A12A	A12B	A12C	A12D	A12E	A12F
B11B	B11C	B11D	B11E	B11F	B11G
C10B	C10C	C10D	C10E	C10F	C10G
D11B	D11C	D11D	D11E	D11F	D11G



SEE ENLARGEMENT

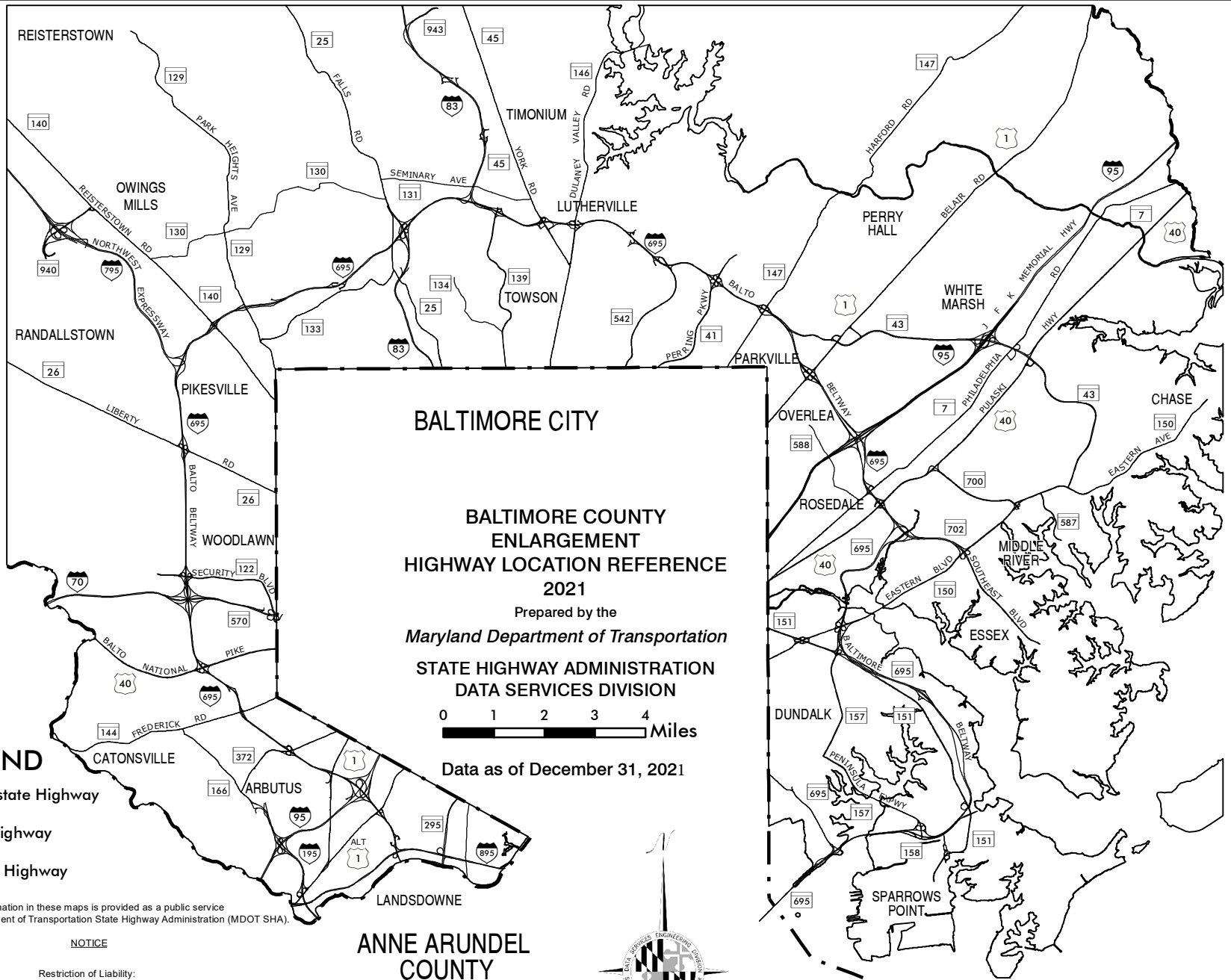
### LEGEND

- Interstate Highway
- US Highway
- State Highway

The information in these maps is provided as a public service by the Maryland Department of Transportation State Highway Administration (MDOT SHA).

#### NOTICE

Restriction of Liability:  
MDOT SHA makes no claims, promises or guarantees about the accuracy, completeness, or adequacy of the contents of these maps and expressly disclaims liability for any errors and omissions in the contents of these documents. For more detailed maps, please contact: SHA\_State\_Local\_DG@mdot.maryland.gov



**BALTIMORE CITY**  
**BALTIMORE COUNTY**  
**ENLARGEMENT**  
**HIGHWAY LOCATION REFERENCE**  
**2021**

Prepared by the  
*Maryland Department of Transportation*  
**STATE HIGHWAY ADMINISTRATION**  
**DATA SERVICES DIVISION**



Data as of December 31, 2021

**LEGEND**


- Interstate Highway
- US Highway
- State Highway

The information in these maps is provided as a public service by the Maryland Department of Transportation State Highway Administration (MDOT SHA).

**NOTICE**

**Restriction of Liability:**  
 MDOT SHA makes no claims, promises or guarantees about the accuracy, completeness, or adequacy of the contents of these maps and expressly disclaims liability for any errors and omissions in the contents of these documents. For more detailed maps, please contact: SHA\_State\_Local\_DG@mdot.maryland.gov

**ANNE ARUNDEL COUNTY**



ROUTE ALERT LIST

BALTIMORE COUNTY

none