

2021

Calendar Year

HIGHWAY LOCATION REFERENCE

Data as of December 31, 2021

CALVERT

COUNTY

SHA DISTRICT #5

CA



MARYLAND DEPARTMENT OF TRANSPORTATION
STATE HIGHWAY ADMINISTRATION
DATA SERVICES DIVISION

2021 HIGHWAY LOCATION REFERENCE

COUNTY: CALVERT
DISTRICT: 5
DATE: 1/19/2023
VERSION:1.0

ROUTE NUMBER: MD 2
DIRECTION: NORTH (INVENTORY)

ROAD NAME	FUNCTIONAL CLASS	STATE SYSTEM	NHS	MAINTENANCE	MILEPOINT	MILEPOINT DESCRIPTION	MEDIAN TYPE	MARKED LANES	AADT		
SOLOMONS ISLAND RD	U -Major Collector	STATE SECONDARY		State Highway Agency	000.000	CO 205	LORE RD	NONE	2	4,554	
					000.000	MD 2 G	NO NAME				
					000.000	CO 1090	SOLOMONS ISLAND RD S				
	U -Principal Arterial – Other	STATE PRIMARY	NHS			000.130	MD 765 R	SOLOMONS ISLAND RD S		1	1,422
						000.170	MD 4	SOLOMONS ISLAND RD		3	26,964
						000.213			PAINTED (UNDIV)		
						000.310	XO 24	CROSSOVER	UNPROTECTED		
						000.416				4	
						000.543	XO 102	CROSSOVER			
						000.908	XO 34	CROSSOVER			
						001.107	MD 765 Y	PATUXENT POINT PKWY (EB/L)			
						001.113	MD 765 Y	PATUXENT POINT PKWY			
						001.256	XO 3	CROSSOVER			
						001.389	XO 35	CROSSOVER			
						001.411	XO 36	CROSSOVER	POSITIVE BARRIER		25,969
						001.411	MD 2 V	DOWELL RD			
						001.775			UNPROTECTED		
						002.043			POSITIVE BARRIER		
						002.070			ATR STATION #0065 (CABINET IN MEDIAN)		
						002.484	MD 765 Z	SOUTHERN CONNECTOR BLVD			
						002.796	XO 37	CROSSOVER			
						002.830			UNPROTECTED		
						002.851	XO 38	CROSSOVER			
						002.874			POSITIVE BARRIER		
						003.169			UNPROTECTED		
						003.260	XO 39	CROSSOVER	POSITIVE BARRIER		26,051
						003.260	MD 760	ROUSBY HALL RD			
003.741	CO 1162	SWEETWATER RD									
004.360	MD 497	COVE POINT RD			29,081						
004.804	MD 2 Q	NO NAME									

MARYLAND DEPARTMENT OF TRANSPORTATION
STATE HIGHWAY ADMINISTRATION
DATA SERVICES DIVISION

2021 HIGHWAY LOCATION REFERENCE

COUNTY: CALVERT
DISTRICT: 5
DATE: 1/19/2023
VERSION:1.0

ROUTE NUMBER: MD 2
DIRECTION: NORTH (INVENTORY)

ROAD NAME	FUNCTIONAL CLASS	STATE SYSTEM	NHS	MAINTENANCE	MILEPOINT	MILEPOINT DESCRIPTION	MEDIAN TYPE	MARKED LANES	AADT
SOLOMONS ISLAND RD	U -Principal Arterial - Other	STATE PRIMARY	NHS	State Highway Agency	006.104	MD 765 Q H G TRUEMAN RD	POSITIVE BARRIER	4	29,081
					006.588	MD 765 Q PARDOE RD			28,222
					006.980	MD 765 P NURSERY RD			
					007.375	XO 42 CROSSOVER			
					007.413	MD 2 AF NURSERY RD	UNPROTECTED		
					007.449	XO 41 CROSSOVER			
					007.475		POSITIVE BARRIER		
					007.959		CURBED		
					007.988	MD 2 N CALVERT CLIFFS PKWY	POSITIVE BARRIER		
					007.988	XO 43 CROSSOVER			
					008.367	MD 2 M NO NAME			
					008.820	MD 765 M FLAG POND PKWY			
					009.628	MD 765 ST LEONARD RD			27,940
					010.000	MD 2 L PARRAN RD			
					010.815	MD 2 H NO NAME	UNPROTECTED		
					011.707	MD 765 J CALVERT BEACH RD			
					012.332	MD 2 K LANCASTER DR			
					012.732	MD 2 O DAVID GRAY RD			
					013.176	MD 2 I NO NAME			
					013.176	MD 2 J WESTERN SHORES BLVD			
					013.774	MD 765 B NO NAME			
					014.193	MD 765 O PARKERS CREEK RD			
					014.549	XO 47 CROSSOVER			
					014.567	MD 765 ST LEONARD RD (SB/L)			
					014.615	MD 765 ST LEONARD RD			42,471
					014.634	XO 48 CROSSOVER			
					014.975	XO 6 CROSSOVER			
					015.155	CO 1806 WOOD ACRES CT			
					015.305	XO 12 CROSSOVER			
					015.649	XO 20 CROSSOVER			

MARYLAND DEPARTMENT OF TRANSPORTATION
STATE HIGHWAY ADMINISTRATION
DATA SERVICES DIVISION

2021 HIGHWAY LOCATION REFERENCE

COUNTY: CALVERT
DISTRICT: 5
DATE: 1/19/2023
VERSION:1.0

ROUTE NUMBER: MD 2
DIRECTION: NORTH (INVENTORY)

ROAD NAME	FUNCTIONAL CLASS	STATE SYSTEM	NHS	MAINTENANCE	MILEPOINT	MILEPOINT DESCRIPTION	MEDIAN TYPE	MARKED LANES	AADT				
SOLOMONS ISLAND RD	U -Principal Arterial - Other	STATE PRIMARY	NHS	State Highway Agency	015.858	CO 779	MOUNTAIN TRAIL	UNPROTECTED	4	42,471			
					016.225	MD 506	SIXES RD						
					016.493	CO 48	GERMAN CHAPEL RD						
					016.948	MD 765 A	MAIN ST						
					017.267	XO 23	CROSSOVER						
					017.539	XO 16	CROSSOVER						
					017.816	XO 11	CROSSOVER						
					017.916	XO 17	CROSSOVER						
					018.066						CURBED		
					018.185								
					018.188	CO 871	OLD FIELD LA						
					018.359	XO 49	CROSSOVER						
					018.359	CO 208	DUKE ST						
					018.372	CO 208	DUKE ST (WB/L)						
					018.390								
					018.509	MD 231	CHURCH ST	6					
					018.512								
					018.515	MD 231	HALLOWING POINT RD (WB/L)						
					018.599	CO 1039	TRADITIONAL WAY						
					018.618	CO 1039	TRADITIONAL WAY (WB/L)						
					018.748	XO 109	CROSSOVER						
					018.830	XO 110	CROSSOVER						
					018.937	XO 114	CROSSOVER						
					018.937	MD 765 A	MAIN ST						
					019.068	XO 61	CROSSOVER						
					019.208	MD 402	DARES BEACH RD			45,100			
					019.495	XO 103	CROSSOVER						
					019.511	XO 50	CROSSOVER						
					019.511	CO 918	STEEPLE CHASE RD						
					019.524	CO 918	STEEPLE CHASE RD (SB/L)						

MARYLAND DEPARTMENT OF TRANSPORTATION
STATE HIGHWAY ADMINISTRATION
DATA SERVICES DIVISION

2021 HIGHWAY LOCATION REFERENCE

COUNTY: CALVERT
DISTRICT: 5
DATE: 1/19/2023
VERSION:1.0

ROUTE NUMBER: MD 2
DIRECTION: NORTH (INVENTORY)

ROAD NAME	FUNCTIONAL CLASS	STATE SYSTEM	NHS	MAINTENANCE	MILEPOINT	MILEPOINT DESCRIPTION	MEDIAN TYPE	MARKED LANES	AADT
SOLOMONS ISLAND RD	U -Principal Arterial - Other	STATE PRIMARY	NHS	State Highway Agency	019.694 XO 14	CROSSOVER	CURBED	6	45,100
					019.694 CO 870	FOX RUN BLVD			
					019.697			4	
					019.701 XO 8	CROSSOVER			
					019.701 CO 870	FOX RUN BLVD (SB/L)			
					019.750			5	
					019.865 CO 1141	TRASKERS BLVD		4	
					019.941 XO 62	CROSSOVER			
					019.962 XO 51	CROSSOVER			
					019.962 CO 869	HARROW LA			
					019.980		UNPROTECTED		
					020.091		CURBED		
					020.127 CO 1776	HOSPITAL RD			
					020.131		POSITIVE BARRIER		
					020.135 CO 1776	HOSPITAL RD (WB/L)			
					020.488 XO 63	CROSSOVER			
					020.790 CO 50	MACKALL RD			
					020.859 CO 165	M F BOWEN RD			
					021.310 XO 28	CROSSOVER			
					021.601 CO 174	ROBSHIRE MANOR RD			
					021.979 XO 111	CROSSOVER			43,940
					021.979 MD 263	PLUM POINT RD			
					022.404 CO 102	CALVERTON SCHOOL RD			
					022.404 XO 104	CROSSOVER			
					022.688 CO 212	MAIN ST			
					023.125 CO 1798	HUNT WOOD LANE			
					023.555 CO 167	ARMIGER RD			
					023.926 CO 746	RADCLIFFE DR			
					024.206 CO 33	COX RD			
					024.626 XO 52	CROSSOVER			

MARYLAND DEPARTMENT OF TRANSPORTATION
STATE HIGHWAY ADMINISTRATION
DATA SERVICES DIVISION

2021 HIGHWAY LOCATION REFERENCE

COUNTY: CALVERT
DISTRICT: 5
DATE: 1/19/2023
VERSION:1.0

ROUTE NUMBER: MD 2

DIRECTION: NORTH (INVENTORY)

ROAD NAME	FUNCTIONAL CLASS	STATE SYSTEM	NHS	MAINTENANCE	MILEPOINT	MILEPOINT DESCRIPTION	MEDIAN TYPE	MARKED LANES	AADT
SOLOMONS ISLAND RD	U -Principal Arterial - Other	STATE PRIMARY	NHS	State Highway Agency	024.857 XO 54	CROSSOVER	POSITIVE BARRIER	4	43,940
					024.890 XO 55	CROSSOVER			
					024.890 CO 1095	SCARLETT DR			
					025.122 CO 570	HARVEY RD			
					025.480 XO 56	CROSSOVER			
					025.480 CO 28	POND WOODS RD			
					025.610 CO 29	NO NAME			
					025.684 XO 64	CROSSOVER			
					025.770 CO 29	NO NAME			
					025.850 CO 990	SHECKELLS LA			
					025.880 CO 25	SHECKELLS RD			
					026.020 CO 2	CHERRY HILL RD			
					026.170 CO 1104	NORTHWEST DR			
					026.453 XO 2	CROSSOVER			
					026.742 XO 4	CROSSOVER			
					027.140 CO 2	CHERRY HILL RD			
					027.377 XO 45	CROSSOVER			
					027.450 CO 1068	PROSPECT DR			
					027.600 XO 29	CROSSOVER	NONE	2	14,573
					027.600 MD 4	SOLOMONS ISLAND RD			
					027.630 MD 765 G	NO NAME			
					027.820 MD 262 A	LOWER MARLBORO RD			
					028.110 CO 309	SUNDERLAND DR			
					028.175		PAINTED (UNDIV)		
					028.230 CO 23	DALRYMPLE RD	NONE		
					028.256		PAINTED (UNDIV)		
					028.330 CO 24	C JONES RD	NONE		
					028.330 MD 765 F	NO NAME			
					028.460 MD 765 E	KENT RD			
					028.660 CO 21	PUSHAW STATION RD			

MARYLAND DEPARTMENT OF TRANSPORTATION
STATE HIGHWAY ADMINISTRATION
DATA SERVICES DIVISION

2021 HIGHWAY LOCATION REFERENCE

COUNTY: CALVERT
DISTRICT: 5
DATE: 1/19/2023
VERSION:1.0

ROUTE NUMBER: MD 2
DIRECTION: NORTH (INVENTORY)

ROAD NAME	FUNCTIONAL CLASS	STATE SYSTEM	NHS	MAINTENANCE	MILEPOINT	MILEPOINT DESCRIPTION	MEDIAN TYPE	MARKED LANES	AADT
SOLOMONS ISLAND RD	U -Principal Arterial – Other	STATE PRIMARY	NHS	State Highway Agency	028.800	MD 765 D WAYSIDE DR	NONE	2	14,573
					029.030	CO 1066 ASPEN WOODS CIR			
					029.640	MD 765 D WAYSIDE DR			
					029.950	MD 765 I MT HARMONY LA			
					029.950	CO 250 SKINNERS TURN RD			
					030.312		PAINTED (UNDIV)		
					030.530	CO 133 MT HARMONY RD	NONE		10,290
					030.610		PAINTED (UNDIV)		
					030.740	CO 1132 LITTLE TREE LA	NONE		
					030.740	MD 765 I MT HARMONY LA			
					031.020	CO 690 HONEYSUCKLE LA			
					031.160	MD 765 H NO NAME			
					031.390	CO 40 GROVERS TURN RD			
					031.390	MD 778 OLD SOLOMONS ISLAND RD			
					031.740	CO 1185 CROSS POINT DR			
					031.950	CO 1790 FAIRWOOD LN		3	
					032.010			4	
					032.050	MD 260 CHESAPEAKE BEACH RD			
					032.090			3	
					032.100			2	
					032.120	ANNE ARUNDEL CO/L			
					032.120	MD 2 SOLOMONS ISLAND RD			

ROUTE NUMBER: MD 2 A
DIRECTION: NORTH (INVENTORY)

ROAD NAME	FUNCTIONAL CLASS	STATE SYSTEM	NHS	MAINTENANCE	MILEPOINT	MILEPOINT DESCRIPTION	MEDIAN TYPE	MARKED LANES	AADT
NO NAME	U -Local	STATE SECONDARY		State Highway Agency	000.000	ROAD END	NONE	2	0
					000.123	MD 2 SOLOMONS ISLAND RD (SB/L)			
					000.130	MD 765 ST LEONARD RD			

MARYLAND DEPARTMENT OF TRANSPORTATION
STATE HIGHWAY ADMINISTRATION
DATA SERVICES DIVISION

2021 HIGHWAY LOCATION REFERENCE

COUNTY: CALVERT
DISTRICT: 5
DATE: 1/19/2023
VERSION:1.0

ROUTE NUMBER: MD 2 AC
DIRECTION: NORTH (INVENTORY)

ROAD NAME	FUNCTIONAL CLASS	STATE SYSTEM	NHS	MAINTENANCE	MILEPOINT	MILEPOINT DESCRIPTION	MEDIAN TYPE	MARKED LANES	AADT	
MONTICELLO DR	U -Local	STATE SECONDARY		State Highway Agency	000.000	XO 35	CROSSOVER	NONE	2	0
					000.000	MD 2	SOLOMONS ISLAND RD (SB/L)			
					000.390		CUL DE SAC			

ROUTE NUMBER: MD 2 AE
DIRECTION: WEST (INVENTORY)

ROAD NAME	FUNCTIONAL CLASS	STATE SYSTEM	NHS	MAINTENANCE	MILEPOINT	MILEPOINT DESCRIPTION	MEDIAN TYPE	MARKED LANES	AADT	
COSTER MILL BRIDGE RD	U -Local	STATE SECONDARY		State Highway Agency	000.000	XO 37	CROSSOVER	NONE	2	0
					000.000	MD 2	SOLOMONS ISLAND RD (SB/L)			
					000.030	MD 2 T	COSTER RD			
					000.030	MD 2 Z	MILL BRIDGE RD			

ROUTE NUMBER: MD 2 AF
DIRECTION: WEST (INVENTORY)

ROAD NAME	FUNCTIONAL CLASS	STATE SYSTEM	NHS	MAINTENANCE	MILEPOINT	MILEPOINT DESCRIPTION	MEDIAN TYPE	MARKED LANES	AADT	
NURSERY RD	U -Local	STATE SECONDARY		State Highway Agency	000.000	MD 765 P	NURSERY RD	NONE	2	0
					000.040	MD 2	SOLOMONS ISLAND RD			

ROUTE NUMBER: MD 2 AG
DIRECTION: SOUTH (INVENTORY)

ROAD NAME	FUNCTIONAL CLASS	STATE SYSTEM	NHS	MAINTENANCE	MILEPOINT	MILEPOINT DESCRIPTION	MEDIAN TYPE	MARKED LANES	AADT	
NO NAME	U -Local	STATE SECONDARY		State Highway Agency	000.000	MD 4	SOLOMONS ISLAND RD	UNPROTECTED	2	0
					000.179	MD 4	SOLOMONS ISLAND RD	NONE		
					000.200	OP 849	SOLOMONS ISLAND ROAD SOUTH			

MARYLAND DEPARTMENT OF TRANSPORTATION
STATE HIGHWAY ADMINISTRATION
DATA SERVICES DIVISION

2021 HIGHWAY LOCATION REFERENCE

COUNTY: CALVERT
DISTRICT: 5
DATE: 1/19/2023
VERSION:1.0

ROUTE NUMBER: MD 2 B
DIRECTION: NORTH (INVENTORY)

ROAD NAME	FUNCTIONAL CLASS	STATE SYSTEM	NHS	MAINTENANCE	MILEPOINT	MILEPOINT DESCRIPTION	MEDIAN TYPE	MARKED LANES	AADT
NO NAME	U -Local	STATE SECONDARY		State Highway Agency	000.000	ROAD END	NONE	2	0
					000.020 MD 2 H	NO NAME			
					000.290	ROAD END			

ROUTE NUMBER: MD 2 C
DIRECTION: NORTH (INVENTORY)

ROAD NAME	FUNCTIONAL CLASS	STATE SYSTEM	NHS	MAINTENANCE	MILEPOINT	MILEPOINT DESCRIPTION	MEDIAN TYPE	MARKED LANES	AADT
HENRY CT	U -Local	STATE SECONDARY		State Highway Agency	000.000 CO 735	LANCASTER DR	NONE	2	0
					000.140	ROAD END			

ROUTE NUMBER: MD 2 D
DIRECTION: NORTH (INVENTORY)

ROAD NAME	FUNCTIONAL CLASS	STATE SYSTEM	NHS	MAINTENANCE	MILEPOINT	MILEPOINT DESCRIPTION	MEDIAN TYPE	MARKED LANES	AADT
KINGSBERRY CT	U -Local	STATE SECONDARY		State Highway Agency	000.070 MD 2 O	DAVID GRAY RD	NONE	2	0
					000.180 OP 891	KINGSBERRY CT			

ROUTE NUMBER: MD 2 E
DIRECTION: NORTH (INVENTORY)

ROAD NAME	FUNCTIONAL CLASS	STATE SYSTEM	NHS	MAINTENANCE	MILEPOINT	MILEPOINT DESCRIPTION	MEDIAN TYPE	MARKED LANES	AADT
NO NAME	U -Local	STATE SECONDARY		State Highway Agency	000.000	ROAD END	NONE	2	0
					000.120 MD 2 I	NO NAME			
					000.120 CO 920	WEST END BLVD			
					000.250	ROAD END			

ROUTE NUMBER: MD 2 F
DIRECTION: NORTH (INVENTORY)

ROAD NAME	FUNCTIONAL CLASS	STATE SYSTEM	NHS	MAINTENANCE	MILEPOINT	MILEPOINT DESCRIPTION	MEDIAN TYPE	MARKED LANES	AADT
NO NAME	U -Local	STATE SECONDARY		State Highway Agency	000.140 MD 765 S	BALL RD	NONE	2	0

MARYLAND DEPARTMENT OF TRANSPORTATION
STATE HIGHWAY ADMINISTRATION
DATA SERVICES DIVISION

2021 HIGHWAY LOCATION REFERENCE

COUNTY: CALVERT
DISTRICT: 5
DATE: 1/19/2023
VERSION:1.0

ROUTE NUMBER: MD 2 G
DIRECTION: EAST (INVENTORY)

ROAD NAME	FUNCTIONAL CLASS	STATE SYSTEM	NHS	MAINTENANCE	MILEPOINT	MILEPOINT DESCRIPTION	MEDIAN TYPE	MARKED LANES	AADT
NO NAME	U -Local	STATE SECONDARY		State Highway Agency	000.000 MD 4	SOLOMONS ISLAND RD	NONE	1	0
					000.030 CO 205	LORE RD			
					000.030 MD 2	SOLOMONS ISLAND RD			
					000.030 CO 1090	SOLOMONS ISLAND RD S			

ROUTE NUMBER: MD 2 H
DIRECTION: WEST (INVENTORY)

ROAD NAME	FUNCTIONAL CLASS	STATE SYSTEM	NHS	MAINTENANCE	MILEPOINT	MILEPOINT DESCRIPTION	MEDIAN TYPE	MARKED LANES	AADT
NO NAME	U -Local	STATE SECONDARY		State Highway Agency	000.000 MD 2	SOLOMONS ISLAND RD	NONE	2	0
					000.015 MD 2	SOLOMONS ISLAND RD (SB/L)			
					000.030 MD 2 B	NO NAME			

ROUTE NUMBER: MD 2 I
DIRECTION: WEST (INVENTORY)

ROAD NAME	FUNCTIONAL CLASS	STATE SYSTEM	NHS	MAINTENANCE	MILEPOINT	MILEPOINT DESCRIPTION	MEDIAN TYPE	MARKED LANES	AADT
NO NAME	U -Local	STATE SECONDARY		State Highway Agency	000.000 MD 4	SOLOMONS ISLAND RD	NONE	2	0
					000.000 MD 2	SOLOMONS ISLAND RD			
					000.000 MD 2 J	WESTERN SHORES BLVD			
					000.015 MD 2	SOLOMONS ISLAND RD (SB/L)			
					000.030 MD 2 E	NO NAME			
					000.030 CO 920	WEST END BLVD			

ROUTE NUMBER: MD 2 J
DIRECTION: EAST (INVENTORY)

ROAD NAME	FUNCTIONAL CLASS	STATE SYSTEM	NHS	MAINTENANCE	MILEPOINT	MILEPOINT DESCRIPTION	MEDIAN TYPE	MARKED LANES	AADT
WESTERN SHORES BLVD	U -Local	STATE SECONDARY		State Highway Agency	000.000 MD 2 I	NO NAME	NONE	2	0
					000.000 MD 4	SOLOMONS ISLAND RD			
					000.000 MD 2	SOLOMONS ISLAND RD			

MARYLAND DEPARTMENT OF TRANSPORTATION
STATE HIGHWAY ADMINISTRATION
DATA SERVICES DIVISION

2021 HIGHWAY LOCATION REFERENCE

COUNTY: CALVERT
DISTRICT: 5
DATE: 1/19/2023
VERSION:1.0

ROUTE NUMBER: MD 2 J
DIRECTION: EAST (INVENTORY)

ROAD NAME	FUNCTIONAL CLASS	STATE SYSTEM	NHS	MAINTENANCE	MILEPOINT	MILEPOINT DESCRIPTION	MEDIAN TYPE	MARKED LANES	AADT
WESTERN SHORES BLVD	U -Local	STATE SECONDARY		State Highway Agency	000.130 MD 765	ST LEONARD RD	NONE	2	0
					000.130 CO 282	WESTERN SHORES BLVD			

ROUTE NUMBER: MD 2 K
DIRECTION: WEST (INVENTORY)

ROAD NAME	FUNCTIONAL CLASS	STATE SYSTEM	NHS	MAINTENANCE	MILEPOINT	MILEPOINT DESCRIPTION	MEDIAN TYPE	MARKED LANES	AADT
LANCASTER DR	U -Local	STATE SECONDARY		State Highway Agency	000.000 MD 2	SOLOMONS ISLAND RD	NONE	2	0
					000.015 MD 2	SOLOMONS ISLAND RD (SB/L)			
					000.030 MD 2 C	HENRY CT			
					000.030 CO 735	LANCASTER DR			

ROUTE NUMBER: MD 2 L
DIRECTION: EAST (INVENTORY)

ROAD NAME	FUNCTIONAL CLASS	STATE SYSTEM	NHS	MAINTENANCE	MILEPOINT	MILEPOINT DESCRIPTION	MEDIAN TYPE	MARKED LANES	AADT
PARRAN RD	U -Minor Collector	STATE SECONDARY		State Highway Agency	001.680 CO 67	PARRAN RD	NONE	2	2,234
					001.774 MD 2	SOLOMONS ISLAND RD (SB/L)			
					001.790 MD 2	SOLOMONS ISLAND RD			

ROUTE NUMBER: MD 2 M
DIRECTION: SOUTH (INVENTORY)

ROAD NAME	FUNCTIONAL CLASS	STATE SYSTEM	NHS	MAINTENANCE	MILEPOINT	MILEPOINT DESCRIPTION	MEDIAN TYPE	MARKED LANES	AADT
NO NAME	U -Local	STATE SECONDARY		State Highway Agency	000.000 MD 2	SOLOMONS ISLAND RD (SB/L)	NONE	2	0
					000.017 MD 2	SOLOMONS ISLAND RD			
					000.100	ROAD END			

MARYLAND DEPARTMENT OF TRANSPORTATION
STATE HIGHWAY ADMINISTRATION
DATA SERVICES DIVISION

2021 HIGHWAY LOCATION REFERENCE

COUNTY: CALVERT
DISTRICT: 5
DATE: 1/19/2023
VERSION:1.0

ROUTE NUMBER: MD 2 N
DIRECTION: EAST (INVENTORY)

ROAD NAME	FUNCTIONAL CLASS	STATE SYSTEM	NHS	MAINTENANCE	MILEPOINT	MILEPOINT DESCRIPTION	MEDIAN TYPE	MARKED LANES	AADT	
CALVERT CLIFFS PKWY	U -Local	STATE SECONDARY		State Highway Agency	000.000	XO 43	CROSSOVER	NONE	2	0
					000.000	MD 2	SOLOMONS ISLAND RD			

ROUTE NUMBER: MD 2 O
DIRECTION: WEST (INVENTORY)

ROAD NAME	FUNCTIONAL CLASS	STATE SYSTEM	NHS	MAINTENANCE	MILEPOINT	MILEPOINT DESCRIPTION	MEDIAN TYPE	MARKED LANES	AADT	
DAVID GRAY RD	U -Local	STATE SECONDARY		State Highway Agency	000.000	MD 2	SOLOMONS ISLAND RD	NONE	2	0
					000.014	MD 2	SOLOMONS ISLAND RD (SB/L)			
					000.040	MD 2 D	DAVID GRAY RD			

ROUTE NUMBER: MD 2 P
DIRECTION: WEST (INVENTORY)

ROAD NAME	FUNCTIONAL CLASS	STATE SYSTEM	NHS	MAINTENANCE	MILEPOINT	MILEPOINT DESCRIPTION	MEDIAN TYPE	MARKED LANES	AADT	
WHITE SANDS DR	U -Minor Collector	STATE SECONDARY		State Highway Agency	000.000	XO 41	CROSSOVER	NONE	2	4,004
					000.000	MD 2	SOLOMONS ISLAND RD (SB/L)			
					000.080	CO 855	EBBTIDE LA			
					000.080	CO 828	SWALLOW LA			
					000.140	CO 854	HERON LA			
					000.140	CO 853	SAILBOAT LA			
					000.140	CO 670	WHITE SANDS DR			

ROUTE NUMBER: MD 2 Q
DIRECTION: WEST (INVENTORY)

ROAD NAME	FUNCTIONAL CLASS	STATE SYSTEM	NHS	MAINTENANCE	MILEPOINT	MILEPOINT DESCRIPTION	MEDIAN TYPE	MARKED LANES	AADT	
NO NAME	U -Local	STATE SECONDARY		State Highway Agency	000.000	SR 4	NO NAME	NONE	2	0
					000.002	MD 765 Q	H G TRUEMAN RD			
					000.050	MD 2	SOLOMONS ISLAND RD			
					000.060	MD 2	SOLOMONS ISLAND RD (SB/L)			

MARYLAND DEPARTMENT OF TRANSPORTATION
STATE HIGHWAY ADMINISTRATION
DATA SERVICES DIVISION

2021 HIGHWAY LOCATION REFERENCE

COUNTY: CALVERT
DISTRICT: 5
DATE: 1/19/2023
VERSION:1.0

ROUTE NUMBER: MD 2 S
DIRECTION: NORTH (INVENTORY)

ROAD NAME	FUNCTIONAL CLASS	STATE SYSTEM	NHS	MAINTENANCE	MILEPOINT	MILEPOINT DESCRIPTION	MEDIAN TYPE	MARKED LANES	AADT
NO NAME	U -Local	STATE SECONDARY		State Highway Agency	000.000	ROAD END	NONE	2	0
					000.050 MD 2 Y	MYSTIC LA			
					000.150	ROAD END			

ROUTE NUMBER: MD 2 T
DIRECTION: SOUTH (INVENTORY)

ROAD NAME	FUNCTIONAL CLASS	STATE SYSTEM	NHS	MAINTENANCE	MILEPOINT	MILEPOINT DESCRIPTION	MEDIAN TYPE	MARKED LANES	AADT
COSTER RD	U -Local	STATE SECONDARY		State Highway Agency	000.000 MD 2 AE	COSTER MILL BRIDGE RD	NONE	2	0
					000.000 MD 2 Z	MILL BRIDGE RD			
					000.280 CO 121	COSTER RD			

ROUTE NUMBER: MD 2 V
DIRECTION: NORTH (INVENTORY)

ROAD NAME	FUNCTIONAL CLASS	STATE SYSTEM	NHS	MAINTENANCE	MILEPOINT	MILEPOINT DESCRIPTION	MEDIAN TYPE	MARKED LANES	AADT
DOWELL RD	U -Major Collector	STATE SECONDARY		State Highway Agency	000.000 CO 110	DOWELL RD	CURBED	2	2,744
					000.000 MD 765 Q	H G TRUEMAN RD			
					000.000 MD 765 R	SOLOMONS ISLAND RD S			
					000.030 XO 36	CROSSOVER			
					000.030 MD 2	SOLOMONS ISLAND RD			

ROUTE NUMBER: MD 2 W
DIRECTION: WEST (INVENTORY)

ROAD NAME	FUNCTIONAL CLASS	STATE SYSTEM	NHS	MAINTENANCE	MILEPOINT	MILEPOINT DESCRIPTION	MEDIAN TYPE	MARKED LANES	AADT
CRESTON LA	U -Local	STATE SECONDARY		State Highway Agency	000.000 XO 34	CROSSOVER	NONE	2	0
					000.000 MD 2	SOLOMONS ISLAND RD (SB/L)			
					000.030 MD 765 X	CRESTON LA			

MARYLAND DEPARTMENT OF TRANSPORTATION
STATE HIGHWAY ADMINISTRATION
DATA SERVICES DIVISION

2021 HIGHWAY LOCATION REFERENCE

COUNTY: CALVERT
DISTRICT: 5
DATE: 1/19/2023
VERSION:1.0

ROUTE NUMBER: MD 2 X
DIRECTION: WEST (INVENTORY)

ROAD NAME	FUNCTIONAL CLASS	STATE SYSTEM	NHS	MAINTENANCE	MILEPOINT	MILEPOINT DESCRIPTION	MEDIAN TYPE	MARKED LANES	AADT	
NEWTOWN RD	U -Local	STATE SECONDARY		State Highway Agency	000.500	CO 76	NEWTOWN RD	NONE	2	0
					000.530	MD 765 R	SOLOMONS ISLAND RD S			

ROUTE NUMBER: MD 2 Y
DIRECTION: NORTH (INVENTORY)

ROAD NAME	FUNCTIONAL CLASS	STATE SYSTEM	NHS	MAINTENANCE	MILEPOINT	MILEPOINT DESCRIPTION	MEDIAN TYPE	MARKED LANES	AADT	
MYSTIC LA	U -Local	STATE SECONDARY		State Highway Agency	000.000	MD 2	SOLOMONS ISLAND RD (SB/L)	NONE	2	0
					000.020	MD 2 S	NO NAME			

ROUTE NUMBER: MD 2 Z
DIRECTION: SOUTH (INVENTORY)

ROAD NAME	FUNCTIONAL CLASS	STATE SYSTEM	NHS	MAINTENANCE	MILEPOINT	MILEPOINT DESCRIPTION	MEDIAN TYPE	MARKED LANES	AADT	
MILL BRIDGE RD	U -Local	STATE SECONDARY		State Highway Agency	001.830	CO 73	MILL BRIDGE RD	NONE	2	0
					001.940	MD 2 AE	COSTER MILL BRIDGE RD			
					001.940	MD 2 T	COSTER RD			

ROUTE NUMBER: MD 4
DIRECTION: NORTH (INVENTORY)

ROAD NAME	FUNCTIONAL CLASS	STATE SYSTEM	NHS	MAINTENANCE	MILEPOINT	MILEPOINT DESCRIPTION	MEDIAN TYPE	MARKED LANES	AADT	
SOLOMONS ISLAND RD	U -Principal Arterial - Other	STATE PRIMARY	NHS	State Highway Agency	000.000	MD 4	PATUXENT BEACH RD	NONE	2	26,964
					000.000		ST MARYS CO/L			
					000.469	MD 2 AG	NO NAME			
					000.540	MD 2 G	NO NAME			
					000.572	MD 2 AG	NO NAME (NB/L)			
					000.631	MD 2 AG	NO NAME			
					000.710		BEG X-REF W/ MD 2			
					000.710	MD 2	SOLOMONS ISLAND RD			
SOUTHERN MD BLVD	U -Principal Arterial - Other	STATE PRIMARY	NHS	State Highway Agency	028.110	XO 29	CROSSOVER	UNPROTECTED	4	33,260

MARYLAND DEPARTMENT OF TRANSPORTATION
STATE HIGHWAY ADMINISTRATION
DATA SERVICES DIVISION

2021 HIGHWAY LOCATION REFERENCE

COUNTY: CALVERT
DISTRICT: 5
DATE: 1/19/2023
VERSION:1.0

ROUTE NUMBER: MD 4
DIRECTION: NORTH (INVENTORY)

ROAD NAME	FUNCTIONAL CLASS	STATE SYSTEM	NHS	MAINTENANCE	MILEPOINT	MILEPOINT DESCRIPTION	MEDIAN TYPE	MARKED LANES	AADT
SOUTHERN MD BLVD	U -Principal Arterial - Other	STATE PRIMARY	NHS	State Highway Agency	028.110	END X-REF W/ MD 2	UNPROTECTED	4	33,260
					028.110 MD 2	SOLOMONS ISLAND RD			
					028.241 XO 30	CROSSOVER			
					028.265 MD 262 A	LOWER MARLBORO RD			
					028.308 XO 58	CROSSOVER			
					028.715 CO 762	CAMELEER PASS	POSITIVE BARRIER		
					029.093		UNPROTECTED		
					029.116		POSITIVE BARRIER		
					029.144		UNPROTECTED		
					029.158 CO 381	LORD BALTIMORE DR			
					029.222		POSITIVE BARRIER		
					029.336		UNPROTECTED		
					029.416 XO 1	CROSSOVER			
					029.441		POSITIVE BARRIER		
					029.522 CO 1223	GEORGIANNA LA	UNPROTECTED		
					029.765 XO 7	CROSSOVER			
					030.013 CO 250	SKINNERS TURN RD			
					030.178 CO 783	NORFOLK DR			
					030.350 XO 13	CROSSOVER			
					030.579 XO 5	CROSSOVER			
					030.810 CO 6	CHANEYVILLE RD (EB/L)			
					030.816 CO 6	CHANEYVILLE RD			
					030.936 CO 5	FOWLER RD			
					031.248		POSITIVE BARRIER		
					031.306 CO 352	BRIGHT LA	UNPROTECTED		
					031.568 XO 21	CROSSOVER			
					031.646		POSITIVE BARRIER		
					031.845 CO 133	MT HARMONY RD	UNPROTECTED		33,610
					031.908		POSITIVE BARRIER		
					032.050		UNPROTECTED		

MARYLAND DEPARTMENT OF TRANSPORTATION
STATE HIGHWAY ADMINISTRATION
DATA SERVICES DIVISION

2021 HIGHWAY LOCATION REFERENCE

COUNTY: CALVERT
DISTRICT: 5
DATE: 1/19/2023
VERSION:1.0

ROUTE NUMBER: MD 4
DIRECTION: NORTH (INVENTORY)

ROAD NAME	FUNCTIONAL CLASS	STATE SYSTEM	NHS	MAINTENANCE	MILEPOINT	MILEPOINT DESCRIPTION	MEDIAN TYPE	MARKED LANES	AADT
SOUTHERN MD BLVD	U -Principal Arterial - Other	STATE PRIMARY	NHS	State Highway Agency	032.093 CO 581	DUNKIRK DR	POSITIVE BARRIER	4	33,610
					032.204		UNPROTECTED		
					032.280	STRUCTURE 040018011			
					032.291	STRUCTURE 040018011	POSITIVE BARRIER		
					032.427 CO 687	CORTLAND LA	UNPROTECTED		
					032.475		POSITIVE BARRIER		
					032.622		UNPROTECTED		
					032.670		POSITIVE BARRIER		
					032.741		UNPROTECTED		
					032.770 CO 373	APPLE WAY			
					032.778 CO 373	APPLE WAY (WB/L)			
					032.901 CO 726	DUNKIRK WAY			
					033.080		POSITIVE BARRIER		
					033.107 CO 124	WARD RD			
					033.146		UNPROTECTED		
					033.318 CO 624	PENWICK LA			
					033.460 CO 1766	PLAZA DR			
					033.470 CO 1766	PLAZA DR (WB/L)			
					033.602 CO 1015	TOWN CENTER BLVD			
					033.613 CO 1015	TOWN CENTER BLVD (WB/L)			
					033.882 CO 172	YELLOW BANK RD			
					034.170		POSITIVE BARRIER		
					034.290		UNPROTECTED		
					034.360 CO 3	BRICKHOUSE RD			
					034.360 XO 31	CROSSOVER			
					034.701 CO 430	CEDARWOOD LA			
					034.840		POSITIVE BARRIER		
					034.897 CO 605	MORNING GLORY LA			
					035.016 XO 60	CROSSOVER			
					035.040 XO 32	CROSSOVER	UNPROTECTED		

MARYLAND DEPARTMENT OF TRANSPORTATION
STATE HIGHWAY ADMINISTRATION
DATA SERVICES DIVISION

2021 HIGHWAY LOCATION REFERENCE

COUNTY: CALVERT
DISTRICT: 5
DATE: 1/19/2023
VERSION:1.0

ROUTE NUMBER: MD 4
DIRECTION: NORTH (INVENTORY)

ROAD NAME	FUNCTIONAL CLASS	STATE SYSTEM	NHS	MAINTENANCE	MILEPOINT	MILEPOINT DESCRIPTION	MEDIAN TYPE	MARKED LANES	AADT
SOUTHERN MD BLVD	U -Principal Arterial – Other	STATE PRIMARY	NHS	State Highway Agency	035.180		POSITIVE BARRIER	4	33,610
					035.303	CO 940	DUNLEIGH DR		
					035.318	CO 940	DUNLEIGH DR (WB/L)		
					035.517		UNPROTECTED		
					035.536		POSITIVE BARRIER		
					035.720	CO 12	CHANEY RD		
					035.754		UNPROTECTED		
					035.958	XO 26	CROSSOVER		
					035.961		POSITIVE BARRIER		
					036.112	RP 4	RAMP 4 FR MD 4 NB TO MD 260 EB		
					036.205		UNPROTECTED		
					036.234	RP 4	RAMP 5 FR MD 4 SB TO MD 260 EB		
					036.260		POSITIVE BARRIER		
					036.297	RP 4	RAMP 2 FR MD 260 WB TO MD 4 NB		
					036.310		UNPROTECTED		
					036.420		POSITIVE BARRIER		
					036.430		STRUCTURE 040017011		
036.430		ANNE ARUNDEL CO/L							
036.430	MD 4	SOUTHERN MD BLVD		41,400					

ROUTE NUMBER: MD 231
DIRECTION: EAST (INVENTORY)

ROAD NAME	FUNCTIONAL CLASS	STATE SYSTEM	NHS	MAINTENANCE	MILEPOINT	MILEPOINT DESCRIPTION	MEDIAN TYPE	MARKED LANES	AADT
HALLOWING POINT RD	R -Principal Arterial – Other	STATE SECONDARY	NHS	State Highway Agency	000.000	CHARLES CO/L	NONE	2	11,784
					000.000	MD 231	PRINCE FREDERICK RD		
					000.410	SR 752	HALLOWING LA		
					000.700	CO 813	SEA GULL BEACH RD		
					001.230	OP 85	NO NAME		
					001.530	CO 54	SIXES RD		
					001.530	CO 378	SKIPJACK RD		

MARYLAND DEPARTMENT OF TRANSPORTATION
STATE HIGHWAY ADMINISTRATION
DATA SERVICES DIVISION

2021 HIGHWAY LOCATION REFERENCE

COUNTY: CALVERT
DISTRICT: 5
DATE: 1/19/2023
VERSION:1.0

ROUTE NUMBER: MD 231
DIRECTION: EAST (INVENTORY)

ROAD NAME	FUNCTIONAL CLASS	STATE SYSTEM	NHS	MAINTENANCE	MILEPOINT	MILEPOINT DESCRIPTION	MEDIAN TYPE	MARKED LANES	AADT			
HALLOWING POINT RD	R -Principal Arterial – Other	STATE SECONDARY	NHS	State Highway Agency	001.775	CO 1110	JIBSAIL DR (SB/L)	NONE	2	11,784		
					001.785	CO 1110	JIBSAIL DR					
					002.700	MD 508	ADELINA RD				22,950	
					002.850	CO 1062	SPRINGHILL CT					
					003.020	CO 1168	THUNDER HILL DR					
					003.497	OP 750	CALVERT FAIR RD					
					003.503	OP 750	CALVERT FAIR RD (WB/L)					
					003.596						PAINTED (UNDIV)	
					003.730	CO 47	BARSTOW RD				NONE	
					003.730	CO 48	GERMAN CHAPEL RD					
					003.780						PAINTED (UNDIV)	
					004.170	CO 137	STAFFORD RD				NONE	
					004.237						PAINTED (UNDIV)	
					004.380	CO 207	J.W. WILLIAMS RD					
					004.800	CO 772	OLD TIME DR				NONE	
					004.870	CO 744	HELENA DR					
					004.886	CO 1758	YARDLEY DR					
					005.000	CO 634	TATE RD					
					005.020	CO 217	MASON RD					
					005.180							4
					005.215						PAINTED (UNDIV)	
					005.278	CO 1837	THOROUGHbred DR					
					005.380	CO 1040	PRINCE FREDERICK BLVD				CENTER TLA (UNDIV)	
					005.420							3
					005.469						CURBED	
					005.556	MD 2	SOLOMONS ISLAND RD (SB/L)					4
005.565	MD 2	SOLOMONS ISLAND RD										
005.609							3					
005.628						PAINTED (UNDIV)						
005.670	CO 1038	HERITAGE BLVD				NONE	2					
CHURCH ST												

MARYLAND DEPARTMENT OF TRANSPORTATION
STATE HIGHWAY ADMINISTRATION
DATA SERVICES DIVISION

2021 HIGHWAY LOCATION REFERENCE

COUNTY: CALVERT
DISTRICT: 5
DATE: 1/19/2023
VERSION:1.0

ROUTE NUMBER: MD 231
DIRECTION: EAST (INVENTORY)

ROAD NAME	FUNCTIONAL CLASS	STATE SYSTEM	NHS	MAINTENANCE	MILEPOINT	MILEPOINT DESCRIPTION	MEDIAN TYPE	MARKED LANES	AADT	
CHURCH ST	U -Principal Arterial – Other	STATE SECONDARY		State Highway Agency	005.712	OP 751	GRAY INN CT (SB/L)	NONE	2	22,950
					005.728	OP 751	GRAY INN CT			
					005.870	MD 765 A	MAIN ST			

ROUTE NUMBER: MD 260
DIRECTION: EAST (INVENTORY)

ROAD NAME	FUNCTIONAL CLASS	STATE SYSTEM	NHS	MAINTENANCE	MILEPOINT	MILEPOINT DESCRIPTION	MEDIAN TYPE	MARKED LANES	AADT	
CHESAPEAKE BEACH RD	U -Minor Arterial	STATE SECONDARY		State Highway Agency	000.000	RP 4	RAMP 2 FR MD 260 WB TO MD 4 NB	NONE	2	13,084
					000.087			PAINTED (UNDIV)		
					000.410	CO 1100	PERRYWOOD LA	NONE		
					000.534	CO 619	SHIELDS DR (SB/L)			
					000.546	CO 619	SHIELDS DR			
					000.795	CO 469	UNCLE CHARLIES SPUR			
					001.141			PAINTED (UNDIV)		
					001.249	CO 3	BRICKHOUSE RD	NONE		
					001.249	CO 249	JEWELL RD			
					001.276			PAINTED (UNDIV)		
					001.801	CO 399	JOURNEY DR	NONE		
					001.850	CO 338	CEDAR RUN LA			
					001.937	CO 556	CRESTWOOD DR			
					002.022	CO 696	CHEWS BRANCH RD			
					002.309	CO 216	CORNWALL RD			
					002.518		ANNE ARUNDEL CO/L			
					002.518		BEG X-REF W/ MD 260 (AA CO)			
					002.518	MD 260	CHESAPEAKE BEACH RD			
					003.898		ANNE ARUNDEL CO/L	3		
					003.898	MD 260	CHESAPEAKE BEACH RD			
					003.898		END X-REF W/ MD 260 (AA CO)			
					003.908			4		

MARYLAND DEPARTMENT OF TRANSPORTATION
STATE HIGHWAY ADMINISTRATION
DATA SERVICES DIVISION

2021 HIGHWAY LOCATION REFERENCE

COUNTY: CALVERT
DISTRICT: 5
DATE: 1/19/2023
VERSION:1.0

ROUTE NUMBER: MD 260
DIRECTION: EAST (INVENTORY)

ROAD NAME	FUNCTIONAL CLASS	STATE SYSTEM	NHS	MAINTENANCE	MILEPOINT	MILEPOINT DESCRIPTION	MEDIAN TYPE	MARKED LANES	AADT				
CHESAPEAKE BEACH RD	U -Minor Arterial	STATE SECONDARY		State Highway Agency	003.935	MD 2	SOLOMONS ISLAND RD	NONE	4	13,084			
					003.994						3		
					004.015						2		
					004.195	MD 778	OLD SOLOMONS ISLAND RD						
					004.352	CO 202	THOMAS AVE						
					004.573		STRUCTURE 040009001						
					004.735	OP 607	NO NAME						
					004.925	CO 608	NANA RUSSELL RD						
					005.147	CO 709	WOODLAND WAY						
					005.147	CO 888	WOODLAND WAY NORTH						
					005.482						PAINTED (UNDIV)		
					005.503							1	
					005.568	RP 260	RAMP 7 FR MD 260 (WB/L) TO MD 260				NONE		
					005.574	RP 260	RAMP 8 FR MD 260 TO MT HARMONY RD					2	
					005.644	MD 260 D	MT HARMONY RD						
					005.768							1	
					005.850	MD 260 D	MT HARMONY RD				UNPROTECTED	3	12,740
					005.942							4	
					005.964	CO 474	PARIS PINES CT						
					006.200	CO 377	HORACE WARD RD						
					006.250						POSITIVE BARRIER		
					006.722	CO 377	HORACE WARD RD						
					007.162	MU 156	HARRISON BLVD						
					007.165	CO 585	LIMERICK LA						
					007.499						UNPROTECTED		
					007.545	MU 45	COX RD						
					007.894	MU 210	WESLEY STINNETT DR					3	
008.004						2							
008.007					PAINTED (UNDIV)								
008.085	MU 45	COX RD			NONE								

MARYLAND DEPARTMENT OF TRANSPORTATION
STATE HIGHWAY ADMINISTRATION
DATA SERVICES DIVISION

2021 HIGHWAY LOCATION REFERENCE

COUNTY: CALVERT
DISTRICT: 5
DATE: 1/19/2023
VERSION:1.0

ROUTE NUMBER: MD 260
DIRECTION: EAST (INVENTORY)

ROAD NAME	FUNCTIONAL CLASS	STATE SYSTEM	NHS	MAINTENANCE	MILEPOINT	MILEPOINT DESCRIPTION	MEDIAN TYPE	MARKED LANES	AADT	
CHESAPEAKE BEACH RD	U -Minor Arterial	STATE SECONDARY		State Highway Agency	008.085	MU 135	G ST #2	NONE	2	12,740
					008.117			CURBED		
					008.149			CENTER TLA (UNDIV)		
					008.154	MU 8040	ALLEY #4			
					008.177	MU 105	F ST #2			
					008.189	MU 110	F ST #3			
					008.228	MU 120	ELM LA			
					008.278	MU 75	E ST #2			
					008.306			CURBED		
					008.339			CENTER TLA (UNDIV)		
					008.368	MU 40	D ST #2			
					008.434	MU 9030	ALLEY C	NONE		
					008.511	MD 261	BAYSIDE RD			

ROUTE NUMBER: MD 260 D
DIRECTION: EAST (INVENTORY)

ROAD NAME	FUNCTIONAL CLASS	STATE SYSTEM	NHS	MAINTENANCE	MILEPOINT	MILEPOINT DESCRIPTION	MEDIAN TYPE	MARKED LANES	AADT		
MT HARMONY RD	U -Major Collector	STATE SECONDARY		State Highway Agency	000.000	CO 133	MT HARMONY RD	NONE	2	7,283	
					000.000	RP 260	RAMP 8 FR MD 260 TO MT HARMONY RD				
					000.020	RP 260	RAMP 5 FR RAMP 8 (FR MD 260) TO MD 260D				
					000.050	CO 173	STEVENS RD				
					000.067		STRUCTURE 040022001				
					000.070	MD 260	CHESAPEAKE BEACH RD				
					000.080	RP 260	RAMP 3 FR MD 260D TO MD 260 (WB/L)				
					000.150	RP 260	RAMP 3 FR MD 260D TO MD 260 (WB/L)				
					000.210	CO 308	LAFAYETTE DR				1
					000.229	MD 260	CHESAPEAKE BEACH RD				

MARYLAND DEPARTMENT OF TRANSPORTATION
STATE HIGHWAY ADMINISTRATION
DATA SERVICES DIVISION

2021 HIGHWAY LOCATION REFERENCE

COUNTY: CALVERT
DISTRICT: 5
DATE: 1/19/2023
VERSION:1.0

ROUTE NUMBER: MD 261
DIRECTION: NORTH (INVENTORY)

ROAD NAME	FUNCTIONAL CLASS	STATE SYSTEM	NHS	MAINTENANCE	MILEPOINT	MILEPOINT DESCRIPTION	MEDIAN TYPE	MARKED LANES	AADT
WILLOWS RD	U -Major Collector	STATE SECONDARY		State Highway Agency	000.000 MD 263	PLUM POINT RD	NONE	2	7,114
					000.430 CO 1242	QUAIL DR			
					000.650 CO 614	POND WOODS DR			
					000.650 CO 28	POND WOODS RD			
					000.860 CO 615	BRISTOL DR			
					001.150 CO 408	WILLIE LA			
					001.220 MD 764	BREEZY POINT RD			14,464
					001.430 CO 113	WILLOWS RD			
					001.460 CO 26	CHRISTIANA PARRAN RD			
					002.040 CO 1109	CAMP ROOSEVELT DR			
					002.820 OP 14	BEACH DR			
					003.032 OP 11	LOCUST GROVE RD			
					003.615 GV 1	US GOVT RD			
					003.911 CO 27	SUMMER CITY BLVD			
					004.020 OP 10	NO NAME			
BAYSIDE RD					004.105 CO 236	CHESAPEAKE AVE			
					004.694		PAINTED (UNDIV)		
					004.790 MU 342	CHESAPEAKE VILLAGE BLVD			
					004.867 OP 831	8TH ST	NONE		
					005.144 MU 9630	13TH ST			
					005.200 CO 252	OLD BAYSIDE RD			
					005.254 MU 9645	14TH ST #2			
					005.309 MU 9655	15TH ST #2			
					005.364 MU 9665	16TH ST #2			
					005.417 MU 9670	17TH ST			
					005.528 MU 9690	19TH ST			
					005.665 MU 9700	HARBOR RD			
					005.665 MU 9695	MEARS AVE			
					005.728	STRUCTURE 040011001			
					005.833 MU 140	GORDON STINNETT AVE	CENTER TLA (UNDIV)		

MARYLAND DEPARTMENT OF TRANSPORTATION
STATE HIGHWAY ADMINISTRATION
DATA SERVICES DIVISION

2021 HIGHWAY LOCATION REFERENCE

COUNTY: CALVERT
DISTRICT: 5
DATE: 1/19/2023
VERSION:1.0

ROUTE NUMBER: MD 261
DIRECTION: NORTH (INVENTORY)

ROAD NAME	FUNCTIONAL CLASS	STATE SYSTEM	NHS	MAINTENANCE	MILEPOINT	MILEPOINT DESCRIPTION	MEDIAN TYPE	MARKED LANES	AADT
BAYSIDE RD	U -Major Collector	STATE SECONDARY		State Highway Agency	005.983 MU 9710	26TH ST	CENTER TLA (UNDIV)	2	14,464
					006.008 MU 9040	ALLEY D			
					006.037 MD 260	CHESAPEAKE BEACH RD	NONE		8,644
					006.108 MU 9720	27TH ST #1			
					006.114 MU 9725	27TH ST #2			
					006.149 MU 170	28TH ST #1			
					006.162 MU 9730	28TH ST #2			
					006.206 MU 220	29TH ST #1			
					006.215 MU 9740	29TH ST #2			
					006.249 MU 235	30TH ST			
					006.355 MU 9765	SEWAGE PLANT RD			
					006.445 MU 240	31ST ST			
CHESAPEAKE AVE		EVERYTHING ELSE		City or Municipal Highway Agency	006.579 MU 9010	1ST ST			
					006.689 MU 9020	2ND ST			
					006.793 MU 9030	3RD ST			
					006.896 MU 9050	5TH ST			3,522
					006.980 MU 8010	ALLEY #1			
7TH ST					007.000 MU 9070	7TH ST			
					007.000 MU 30	CHESAPEAKE AVE			
BAY AVE					007.063 MU 9075	7TH ST			
					007.063 MU 25	BAY AVE			
					007.115 MU 9080	8TH ST			
					007.167 MU 9090	9TH ST			
					007.445	STRUCTURE 040031001			
					007.450	ANNE ARUNDEL CO/L			
					007.450 MD 261	WALNUT AVE			

MARYLAND DEPARTMENT OF TRANSPORTATION
STATE HIGHWAY ADMINISTRATION
DATA SERVICES DIVISION

2021 HIGHWAY LOCATION REFERENCE

COUNTY: CALVERT
DISTRICT: 5
DATE: 1/19/2023
VERSION:1.0

ROUTE NUMBER: MD 262
DIRECTION: EAST (INVENTORY)

ROAD NAME	FUNCTIONAL CLASS	STATE SYSTEM	NHS	MAINTENANCE	MILEPOINT	MILEPOINT DESCRIPTION	MEDIAN TYPE	MARKED LANES	AADT
LOWER MARLBORO RD	R -Minor Collector	STATE SECONDARY		State Highway Agency	000.000 CO 6	CHANEYVILLE RD	NONE	2	3,631
					000.000 CO 650	LOWER MARLBORO LA			
					000.000 CO 944	LOWER MARLBORO RD			
					000.125 CO 1821	OLD AIRPARK LANE			
					000.210 CO 125	SCAGGS RD			
					000.600 CO 97	ST JOHNS CHAPEL RD			
					000.900 CO 951	CASEY WAY			
					000.900 CO 1209	CLAIREMONT DR			
					001.230 CO 693	ACADEMY DR			
	U -Major Collector				001.740 CO 8	BRISCOE TURN RD			
					001.740 CO 695	DANT DR			
					001.960 CO 880	EARL ST			
					002.210 CO 9	MILL BRANCH RD			
					002.650 CO 1780	BRIARWOOD DR			
					002.780 CO 911	BREEZY KNOLLS LA			
					003.030 CO 457	JUPITER DR			
					003.370 CO 10	HUNTINGTOWN RD			
					003.530 CO 715	MARLBORO CT			
					003.560 CO 714	MICHELE CT			
					003.696 CO 1175	CHRISTMAS TREE LA			
					003.704 CO 1273	HOLLOW WAY			
					003.937 CO 867	GREENHILL CT			
					004.062 CO 1812	WINDY CREEK RD			
					004.260 XO 30	CROSSOVER			
					004.260 MD 4	SOUTHERN MD BLVD (SB/L)			

MARYLAND DEPARTMENT OF TRANSPORTATION
STATE HIGHWAY ADMINISTRATION
DATA SERVICES DIVISION

2021 HIGHWAY LOCATION REFERENCE

COUNTY: CALVERT
DISTRICT: 5
DATE: 1/19/2023
VERSION:1.0

ROUTE NUMBER: MD 262 A
DIRECTION: EAST (INVENTORY)

ROAD NAME	FUNCTIONAL CLASS	STATE SYSTEM	NHS	MAINTENANCE	MILEPOINT	MILEPOINT DESCRIPTION	MEDIAN TYPE	MARKED LANES	AADT	
LOWER MARLBORO RD	U -Local	STATE SECONDARY		State Highway Agency	000.000	MD 4	SOUTHERN MD BLVD	PAINTED (UNDIV)	2	0
					000.148	MD 765 G	NO NAME	NONE		
					000.211	MD 2	SOLOMONS ISLAND RD			

ROUTE NUMBER: MD 263
DIRECTION: EAST (INVENTORY)

ROAD NAME	FUNCTIONAL CLASS	STATE SYSTEM	NHS	MAINTENANCE	MILEPOINT	MILEPOINT DESCRIPTION	MEDIAN TYPE	MARKED LANES	AADT	
PLUM POINT RD	U -Major Collector	STATE SECONDARY		State Highway Agency	000.000	XO 111	CROSSOVER	NONE	2	7,634
					000.000	MD 2	SOLOMONS ISLAND RD			
					000.036		STRUCTURE 040015001			
					000.390	CO 415	CECIL LA			
					000.750	CO 793	KIMBERLY LA			
					001.008	CO 1231	WHIPPOORWILL WAY			
					001.640	MD 761	OLD PLUM POINT RD			
					001.810	MD 761	OLD PLUM POINT RD			
					001.880	CO 33	COX RD		6,694	
					002.060	CO 1063	LADY ANNES WAY			
					002.250	CO 566	WOODLOW DR			
					002.360	CO 35	EMMANUEL CHURCH RD			
	002.470	CO 388	SYCAMORE PL							
	002.590	CO 1757	LEKA DR							
	002.990	CO 159	EVANS RD							
	004.070	CO 34	STINNETT RD							
	004.090	MD 261	WILLOWS RD		480					
	004.706	CO 959	LORING DR (SB/L)							
	004.710			PAINTED (UNDIV)						
	004.714	CO 959	LORING DR							
	004.781	CO 1112	STELLA DR	NONE						
	004.874	CO 948	WILDFLOWER LA							
		U -Major Collector								

MARYLAND DEPARTMENT OF TRANSPORTATION
STATE HIGHWAY ADMINISTRATION
DATA SERVICES DIVISION

2021 HIGHWAY LOCATION REFERENCE

COUNTY: CALVERT
DISTRICT: 5
DATE: 1/19/2023
VERSION:1.0

ROUTE NUMBER: MD 263
DIRECTION: EAST (INVENTORY)

ROAD NAME	FUNCTIONAL CLASS	STATE SYSTEM	NHS	MAINTENANCE	MILEPOINT	MILEPOINT DESCRIPTION	MEDIAN TYPE	MARKED LANES	AADT	
PLUM POINT RD	U -Major Collector	STATE SECONDARY		State Highway Agency	005.010	CO 1187	HALE CT	NONE	2	480
					005.443	CO 32	TOBACCO RD			
					005.610		STRUCTURE 040016001			
	U -Local					005.680	CO 36	WILSON RD		
						006.021	CO 96	RIDGE RD		
						006.170		ROAD END - FENCE		

ROUTE NUMBER: MD 264
DIRECTION: NORTH (INVENTORY)

ROAD NAME	FUNCTIONAL CLASS	STATE SYSTEM	NHS	MAINTENANCE	MILEPOINT	MILEPOINT DESCRIPTION	MEDIAN TYPE	MARKED LANES	AADT						
BROOMES ISLAND RD	R -Local	STATE SECONDARY		State Highway Agency	000.000	CO 107	BALLARD ROGERS RD	NONE	2	724					
					000.000	CO 260	OYSTER HOUSE RD								
					000.110	OP 93	SONG BIRD LA								
					000.310	CO 78	CHURCH RD								
					000.430	CO 976	ISLAND CREEK LA								
					000.550	CO 1082	ISLAND LANDING CT								
					R -Minor Collector	000.570	CO 78				CHURCH RD				
						000.670	CO 142				NANS COVE RD				
						000.860	CO 85				WHARF RD				
					R -Major Collector								001.780	CO 156	RAMSEY HODGES RD
													001.780	CO 1843	TURKEY FOOT RD
													002.453	CO 63	PARKERS WHARF RD
	002.670	CO 64	ROSS RD	4,514											
	002.680	CO 61	WILLIAMS WHARF RD												
	002.980	CO 1010	RED BERRY DR												
		003.111	CO 1170	MILLS POND RD											
		003.780	CO 87	ISLAND CREEK SCHOOL RD											
		003.821	CO 105	HANCE RD											
	004.400	CO 59	LAVEILLE RD												

MARYLAND DEPARTMENT OF TRANSPORTATION
STATE HIGHWAY ADMINISTRATION
DATA SERVICES DIVISION

2021 HIGHWAY LOCATION REFERENCE

COUNTY: CALVERT
DISTRICT: 5
DATE: 1/19/2023
VERSION:1.0

ROUTE NUMBER: MD 264
DIRECTION: NORTH (INVENTORY)

ROAD NAME	FUNCTIONAL CLASS	STATE SYSTEM	NHS	MAINTENANCE	MILEPOINT	MILEPOINT DESCRIPTION	MEDIAN TYPE	MARKED LANES	AADT	
BROOMES ISLAND RD	R -Major Collector	STATE SECONDARY		State Highway Agency	004.420	MD 265	MACKALL RD	NONE	2	6,454
					004.660	CO 117	BALL RD			
					004.784	CO 1251	OAKDALE LA			
					004.820	CO 1767	BYRON CT			
					004.923	CO 58	GRAYS RD			
					005.207	CO 486	HOWARD DR			
	U -Major Collector					005.780	CO 654	CHIPPINGWOOD DR		
						006.480	MD 264 A	YOE'S CORNER LA		
						006.592			3	
						006.660	XO 47	CROSSOVER		
						006.660	MD 2	SOLOMONS ISLAND RD (SB/L)		

ROUTE NUMBER: MD 264 A
DIRECTION: NORTH (INVENTORY)

ROAD NAME	FUNCTIONAL CLASS	STATE SYSTEM	NHS	MAINTENANCE	MILEPOINT	MILEPOINT DESCRIPTION	MEDIAN TYPE	MARKED LANES	AADT	
YOE'S CORNER LA	U -Local	STATE SECONDARY		State Highway Agency	000.000	MD 264	BROOMES ISLAND RD	NONE	2	0
					000.190		CUL DE SAC			

ROUTE NUMBER: MD 265
DIRECTION: NORTH (INVENTORY)

ROAD NAME	FUNCTIONAL CLASS	STATE SYSTEM	NHS	MAINTENANCE	MILEPOINT	MILEPOINT DESCRIPTION	MEDIAN TYPE	MARKED LANES	AADT	
MACKALL RD	R -Minor Collector	STATE SECONDARY		State Highway Agency	000.000	CO 209	MACKALL RD	NONE	2	2,313
					000.100	CO 1198	CONSTITUTION DR			
					000.580	CO 64	ROSS RD			
					001.240	CO 972	MATAPEAKE CT			
					001.750	MD 264	BROOMES ISLAND RD			

MARYLAND DEPARTMENT OF TRANSPORTATION
STATE HIGHWAY ADMINISTRATION
DATA SERVICES DIVISION

2021 HIGHWAY LOCATION REFERENCE

COUNTY: CALVERT
DISTRICT: 5
DATE: 1/19/2023
VERSION:1.0

ROUTE NUMBER: MD 402
DIRECTION: EAST (INVENTORY)

ROAD NAME	FUNCTIONAL CLASS	STATE SYSTEM	NHS	MAINTENANCE	MILEPOINT	MILEPOINT DESCRIPTION	MEDIAN TYPE	MARKED LANES	AADT	
DARES BEACH RD	U -Major Collector	STATE SECONDARY		State Highway Agency	000.000	MD 2	SOLOMONS ISLAND RD (SB/L)	NONE	2	7,904
					000.000	CO 244	WEST DARES BEACH RD			
					000.010	MD 2	SOLOMONS ISLAND RD			
					000.050			PAINTED (UNDIV)		
					000.207			CURBED		
					000.249	CO 39	ARMORY RD	ROUNDBOUT		
					000.260					6,504
					000.271	CO 39	ARMORY RD (NB/L)	CURBED		
					000.290			CENTER TLA (UNDIV)		
					000.510	CO 116	FAIRGROUND RD	NONE		
					000.510	OP 521	FOX RUN BLVD			
					000.550			CENTER TLA (UNDIV)		
					000.650	CO 144	DORSEY RD			
					000.830	CO 269	CENTRAL VILLAGE DR	NONE		
					001.040	CO 140	ARTHUR KING RD			
					001.180	OP 589	TOBACCO RIDGE RD			
					001.324	CO 1253	ADDERTON DR			
					001.630	CO 653	TERRACE DR			
					001.763	CO 1800	FINCH DR			
					001.980	CO 89	CLAY HAMMOND RD			
					002.122	CO 1860	SIMMONS RIDGE RD			
					002.405	CO 38	DOUBLE OAK RD			
					002.405	CO 768	DOUBLE OAK RD N			
					002.859	CO 36	WILSON RD			
					003.112	CO 521	CASELL BLVD			
					003.240	OP 794	OMNI WAY			
					003.340	OP 75	BROOKS VILLAGE			
BRANCH ST	U -Local				003.847	MD 768	DARES WHARF RD			
					003.847	CO 101	GOLDSTEIN RD			
					004.203	CO 633	HILLSIDE DR			

MARYLAND DEPARTMENT OF TRANSPORTATION
STATE HIGHWAY ADMINISTRATION
DATA SERVICES DIVISION

2021 HIGHWAY LOCATION REFERENCE

COUNTY: CALVERT
DISTRICT: 5
DATE: 1/19/2023
VERSION:1.0

ROUTE NUMBER: MD 402
DIRECTION: EAST (INVENTORY)

ROAD NAME	FUNCTIONAL CLASS	STATE SYSTEM	NHS	MAINTENANCE	MILEPOINT	MILEPOINT DESCRIPTION	MEDIAN TYPE	MARKED LANES	AADT	
BRANCH ST	U -Local	STATE SECONDARY		State Highway Agency	004.258	CO 160	MACRAE AVE	NONE	2	6,504
					004.330	CO 197	CHESAPEAKE AVE			

ROUTE NUMBER: MD 497
DIRECTION: EAST (INVENTORY)

ROAD NAME	FUNCTIONAL CLASS	STATE SYSTEM	NHS	MAINTENANCE	MILEPOINT	MILEPOINT DESCRIPTION	MEDIAN TYPE	MARKED LANES	AADT	
COVE POINT RD	U -Major Collector	STATE SECONDARY		State Highway Agency	000.000	OP 893	ACCESS RD	PAINTED (UNDIV) NONE PAINTED (UNDIV) NONE	2	6,950
					000.000	MD 2	SOLOMONS ISLAND RD (SB/L)			
					000.010	MD 2	SOLOMONS ISLAND RD			
					000.068					
					000.250	MD 765 Q	H G TRUEMAN RD			
					000.634					
					001.316	CO 75	LITTLE COVE POINT RD			
					002.410	CO 536	COVE LAKE RD			
					002.600	CO 548	BEACON WAY			
					002.680	CO 118	LIGHTHOUSE BLVD			

ROUTE NUMBER: MD 506
DIRECTION: EAST (INVENTORY)

ROAD NAME	FUNCTIONAL CLASS	STATE SYSTEM	NHS	MAINTENANCE	MILEPOINT	MILEPOINT DESCRIPTION	MEDIAN TYPE	MARKED LANES	AADT				
SIXES RD	R -Major Collector	STATE SECONDARY		State Highway Agency	000.000	CO 57	ADELINA RD	NONE	2	1,774			
					000.000	CO 54	SIXES RD						
					000.770	CO 169	HENRY HUTCHINS RD						
					001.154	CO 1243	HARVEST GROVE LA						
					001.767		STRUCTURE 040023001						
					001.920	CO 58	GRAYS RD						
					002.210	CO 943	NATURES WAY						
					002.985	CO 198	JOE HARRIS RD						
						U -Major Collector					003.780	MD 2	SOLOMONS ISLAND RD (SB/L)

MARYLAND DEPARTMENT OF TRANSPORTATION
STATE HIGHWAY ADMINISTRATION
DATA SERVICES DIVISION

2021 HIGHWAY LOCATION REFERENCE

COUNTY: CALVERT
DISTRICT: 5
DATE: 1/19/2023
VERSION:1.0

ROUTE NUMBER: MD 506
DIRECTION: EAST (INVENTORY)

ROAD NAME	FUNCTIONAL CLASS	STATE SYSTEM	NHS	MAINTENANCE	MILEPOINT	MILEPOINT DESCRIPTION	MEDIAN TYPE	MARKED LANES	AADT
SIXES RD	U -Major Collector	STATE SECONDARY		State Highway Agency	003.790 MD 2	SOLOMONS ISLAND RD	NONE	2	1,774

ROUTE NUMBER: MD 508
DIRECTION: NORTH (INVENTORY)

ROAD NAME	FUNCTIONAL CLASS	STATE SYSTEM	NHS	MAINTENANCE	MILEPOINT	MILEPOINT DESCRIPTION	MEDIAN TYPE	MARKED LANES	AADT
ADELINA RD	R -Major Collector	STATE SECONDARY		State Highway Agency	000.000 CO 57	ADELINA RD	NONE	2	3,034
					000.000 CO 54	SIXES RD			
					000.000 MD 506	SIXES RD			
					000.310 CO 53	SANDY POINT RD			
					000.880 CO 480	DIANE CT			
					001.050 CO 727	VALLEY LEE CT			
					001.200 MD 231	HALLOWING POINT RD			

ROUTE NUMBER: MD 509
DIRECTION: EAST (INVENTORY)

ROAD NAME	FUNCTIONAL CLASS	STATE SYSTEM	NHS	MAINTENANCE	MILEPOINT	MILEPOINT DESCRIPTION	MEDIAN TYPE	MARKED LANES	AADT
GOVERNOR RUN RD	U -Local	STATE SECONDARY		State Highway Agency	000.000 MD 765	ST LEONARD RD	NONE	2	482
					000.780 CO 184	KENWOOD BEACH RD			
					000.789	STRUCTURE 040020001			
					000.880 OP 123	NO NAME			
					000.950	ROAD END: GUARDRAIL			

ROUTE NUMBER: MD 521
DIRECTION: NORTH (INVENTORY)

ROAD NAME	FUNCTIONAL CLASS	STATE SYSTEM	NHS	MAINTENANCE	MILEPOINT	MILEPOINT DESCRIPTION	MEDIAN TYPE	MARKED LANES	AADT
HUNTING CREEK RD	R -Minor Collector	STATE SECONDARY		State Highway Agency	000.000 CO 42	LOWERY RD	NONE	2	1,894
					000.000 CO 253	SOPER RD			
					000.160 CO 178	WARREN GIBSON RD			

MARYLAND DEPARTMENT OF TRANSPORTATION
STATE HIGHWAY ADMINISTRATION
DATA SERVICES DIVISION

2021 HIGHWAY LOCATION REFERENCE

COUNTY: CALVERT
DISTRICT: 5
DATE: 1/19/2023
VERSION:1.0

ROUTE NUMBER: MD 521

DIRECTION: NORTH (INVENTORY)

ROAD NAME	FUNCTIONAL CLASS	STATE SYSTEM	NHS	MAINTENANCE	MILEPOINT	MILEPOINT DESCRIPTION	MEDIAN TYPE	MARKED LANES	AADT		
HUNTING CREEK RD	R -Minor Collector	STATE SECONDARY		State Highway Agency	000.840	CO 15	POTTS POINT RD	NONE	2	1,894	
					001.090	CO 150	WAYNE GIBSON RD				
	001.220				CO 14	DEEP LANDING RD					
	001.310				CO 1781	FRANKLIN DR					
	001.490				CO 361	BEN OAK DR					
	001.740				OP 601	OAK DR					
	R -Local				002.240	CO 42	LOWERY RD				
	002.354				CO 1075	BROWN FOX DR					
	U -Local				002.540	CO 630	ALAMEDA DR				
	002.720				CO 728	LEESBURG CT					
	003.035				CO 1001	MONARCH LA					
	003.054				CO 1276	MATTHEW DRIVE					
	003.290				CO 459	CARSON DR					
	003.290				CO 882	CARSON RD					
	003.623				CO 780	LINDY LA					
	U -Minor Collector				003.930	CO 10	HUNTINGTOWN RD				5,501
	004.065				CO 992	PARK PL					
	004.344				CO 93	THANKSGIVING LA					
004.430	MD 524	OLD TOWN RD									

ROUTE NUMBER: MD 524

DIRECTION: NORTH (INVENTORY)

ROAD NAME	FUNCTIONAL CLASS	STATE SYSTEM	NHS	MAINTENANCE	MILEPOINT	MILEPOINT DESCRIPTION	MEDIAN TYPE	MARKED LANES	AADT	
OLD TOWN RD	U -Minor Collector	STATE SECONDARY		State Highway Agency	000.000	CO 33	COX RD	NONE	2	6,370
					000.005	MD 2	SOLOMONS ISLAND RD (SB/L)			
	U -Local				000.130	CO 93	THANKSGIVING LA			
	000.220				MD 521	HUNTING CREEK RD				
	000.400				CO 201	HUNTINGTOWN SCHOOL RD				
	000.760				XO 54	CROSSOVER				

MARYLAND DEPARTMENT OF TRANSPORTATION
STATE HIGHWAY ADMINISTRATION
DATA SERVICES DIVISION

2021 HIGHWAY LOCATION REFERENCE

COUNTY: CALVERT
DISTRICT: 5
DATE: 1/19/2023
VERSION:1.0

ROUTE NUMBER: MD 524
DIRECTION: NORTH (INVENTORY)

ROAD NAME	FUNCTIONAL CLASS	STATE SYSTEM	NHS	MAINTENANCE	MILEPOINT	MILEPOINT DESCRIPTION	MEDIAN TYPE	MARKED LANES	AADT
OLD TOWN RD	U -Local	STATE SECONDARY		State Highway Agency	000.760 MD 2	SOLOMONS ISLAND RD (SB/L)	NONE	2	6,370

ROUTE NUMBER: MD 760
DIRECTION: NORTH (INVENTORY)

ROAD NAME	FUNCTIONAL CLASS	STATE SYSTEM	NHS	MAINTENANCE	MILEPOINT	MILEPOINT DESCRIPTION	MEDIAN TYPE	MARKED LANES	AADT
ROUSBY HALL RD	U -Local	STATE SECONDARY		State Highway Agency	000.000 CO 342	ROUSBY RD	NONE	2	8,874
					000.059 CO 132	MARYLAND AVE			
					000.121 CO 1694	DEER DR			
					000.380 OP 218	HANCE AVE			
					000.467 CO 1693	JOHNSON DR			
	U -Minor Arterial				000.470				
					000.538 OP 219	STARBOARD LA			
					000.546 OP 213	THE BITTER END			
					000.729 CO 797	PORT DR			
					000.780 CO 1748	RIVER VIEW DR			
					000.807 CO 1692	RIVERVIEW DR			
					001.000 CO 1191	CHESTNUT DR			
					001.110 CO 1691	ELKINS LN			
					001.240 CO 1667	COVE DR			
					001.367 CO 1189	BARREDA BLVD			
					001.367 CO 1662	HARBOR DR			
					001.470 CO 1657	RAINE RD			
					001.570 CO 1656	ANCHOR DR			
					001.960 CO 1294	CLUB HOUSE DR			
					001.970 CO 1654	VALERIE LA			
					002.289 CO 1470	FRONTIER TR			
					002.601		PAINTED (UNDIV)		
					002.678 CO 1270	ROBIN CT	NONE		
					003.151		ROUNDABOUT		

MARYLAND DEPARTMENT OF TRANSPORTATION
STATE HIGHWAY ADMINISTRATION
DATA SERVICES DIVISION

2021 HIGHWAY LOCATION REFERENCE

COUNTY: CALVERT
DISTRICT: 5
DATE: 1/19/2023
VERSION:1.0

ROUTE NUMBER: MD 760
DIRECTION: NORTH (INVENTORY)

ROAD NAME	FUNCTIONAL CLASS	STATE SYSTEM	NHS	MAINTENANCE	MILEPOINT	MILEPOINT DESCRIPTION	MEDIAN TYPE	MARKED LANES	AADT		
ROUSBY HALL RD	U -Minor Arterial	STATE SECONDARY		State Highway Agency	003.159	XO 107	CROSSOVER	ROUNDABOUT	2	6,714	
					003.168	XO 108	CROSSOVER	CURBED			
					003.180			PAINTED (UNDIV)			
					003.443	CO 1012	MIRIAM LA	NONE			
					004.191	CO 1129	SHARON DR	PAINTED (UNDIV)			
					004.242	CO 1797	LUSBY PKWY				
					004.244			NONE			3
					004.250	CO 1797	LUSBY PKWY (WB/L)				
					004.278			PAINTED (UNDIV)			
					004.380	MD 765 Q	H G TRUEMAN RD	CURBED			
					004.440						4
					004.477						2
					004.650	XO 39	CROSSOVER				
					004.650	MD 2	SOLOMONS ISLAND RD				

ROUTE NUMBER: MD 761
DIRECTION: EAST (INVENTORY)

ROAD NAME	FUNCTIONAL CLASS	STATE SYSTEM	NHS	MAINTENANCE	MILEPOINT	MILEPOINT DESCRIPTION	MEDIAN TYPE	MARKED LANES	AADT	
OLD PLUM POINT RD	R -Local	STATE SECONDARY		State Highway Agency	000.000	MD 263	PLUM POINT RD	NONE	2	0
					000.230	MD 263	PLUM POINT RD			

ROUTE NUMBER: MD 764
DIRECTION: EAST (INVENTORY)

ROAD NAME	FUNCTIONAL CLASS	STATE SYSTEM	NHS	MAINTENANCE	MILEPOINT	MILEPOINT DESCRIPTION	MEDIAN TYPE	MARKED LANES	AADT	
BREEZY POINT RD	U -Local	STATE SECONDARY		State Highway Agency	000.000	MD 261	WILLOWS RD	NONE	2	0
					000.090	CO 31	BREEZY POINT RD			
					000.090	MD 764 A	OLD WILLOWS RD			
					000.090	CO 409	PINEWOOD TERR			

MARYLAND DEPARTMENT OF TRANSPORTATION
STATE HIGHWAY ADMINISTRATION
DATA SERVICES DIVISION

2021 HIGHWAY LOCATION REFERENCE

COUNTY: CALVERT
DISTRICT: 5
DATE: 1/19/2023
VERSION:1.0

ROUTE NUMBER: MD 764 A
DIRECTION: NORTH (INVENTORY)

ROAD NAME	FUNCTIONAL CLASS	STATE SYSTEM	NHS	MAINTENANCE	MILEPOINT	MILEPOINT DESCRIPTION	MEDIAN TYPE	MARKED LANES	AADT
OLD WILLOWS RD	U -Local	STATE SECONDARY		State Highway Agency	000.000 CO 31	BREEZY POINT RD	NONE	2	0
					000.000 MD 764	BREEZY POINT RD			
					000.000 CO 409	PINEWOOD TERR			
					000.060	ROAD END			

ROUTE NUMBER: MD 765
DIRECTION: NORTH (INVENTORY)

ROAD NAME	FUNCTIONAL CLASS	STATE SYSTEM	NHS	MAINTENANCE	MILEPOINT	MILEPOINT DESCRIPTION	MEDIAN TYPE	MARKED LANES	AADT
ST LEONARD RD	U -Local	STATE SECONDARY		State Highway Agency	000.000 MD 2 A	NO NAME	NONE	2	2,694
					000.008 MD 2	SOLOMONS ISLAND RD			
					000.380 CO 1171	WINDMILL DR			
					000.860 CO 1172	MADLINE DR			
					000.860 CO 1173	SANDHILL CT			
					001.565 CO 1848	FOUNTAIN LN			
					002.104 MD 765 J	CALVERT BEACH RD	ROUNDAABOUT		
					002.127 MD 765 J	CALVERT BEACH RD (WB/L)	NONE		
					002.196 CO 228	LEONARD AVE			
					002.360 CO 1007	MATTAPANY RD			
					002.480 CO 1783	TOMS LA			
					002.525 CO 1754	AUSTYN CT			
					002.780 OP 131	WOODS RD			
					003.490 CO 282	WESTERN SHORES BLVD			
					004.102 MD 509	GOVERNOR RUN RD			
					004.160 MD 765 B	NO NAME			
					004.604 CO 68	PARKERS CREEK RD			
					005.020		CURBED		
					005.070 MD 2	SOLOMONS ISLAND RD			

MARYLAND DEPARTMENT OF TRANSPORTATION
STATE HIGHWAY ADMINISTRATION
DATA SERVICES DIVISION

2021 HIGHWAY LOCATION REFERENCE

COUNTY: CALVERT
DISTRICT: 5
DATE: 1/19/2023
VERSION:1.0

ROUTE NUMBER: MD 765 A

DIRECTION: SOUTH (INVENTORY)

ROAD NAME	FUNCTIONAL CLASS	STATE SYSTEM	NHS	MAINTENANCE	MILEPOINT	MILEPOINT DESCRIPTION	MEDIAN TYPE	MARKED LANES	AADT	
MAIN ST	U -Major Collector	STATE SECONDARY		State Highway Agency	000.000	MD 2	SOLOMONS ISLAND RD (SB/L)	NONE	2	3,664
					000.010	MD 2	SOLOMONS ISLAND RD			
					000.810	CO 237	CALVERT TOWNE RD			
					000.870	CO 390	CALVERT TOWNE WAY			
					000.950	CO 237	CALVERT TOWNE RD			
					001.077	CO 1819	HAWK HILL RD			
					001.375	CO 871	OLD FIELD LA			
					001.410			PAINTED (UNDIV)		
					001.470	OP 80	VIANNEY LA	NONE		
					001.540	OP 726	200 DUKE ST			
					001.540	CO 208	DUKE ST			
					001.603	CO 223	KING GEORGE WAY			
					001.780	MD 231	CHURCH ST			
					001.830	CO 39	ARMORY RD			
					001.945	CO 771	CENTRAL SQUARE DR			
					002.050	XO 114	CROSSOVER			
					002.050	MD 2	SOLOMONS ISLAND RD			

ROUTE NUMBER: MD 765 B

DIRECTION: NORTH (INVENTORY)

ROAD NAME	FUNCTIONAL CLASS	STATE SYSTEM	NHS	MAINTENANCE	MILEPOINT	MILEPOINT DESCRIPTION	MEDIAN TYPE	MARKED LANES	AADT	
NO NAME	U -Local	STATE SECONDARY		State Highway Agency	000.000	MD 2	SOLOMONS ISLAND RD (SB/L)	NONE	2	0
					000.014	MD 2	SOLOMONS ISLAND RD			
					000.130	MD 765	ST LEONARD RD			

ROUTE NUMBER: MD 765 C

DIRECTION: NORTH (INVENTORY)

ROAD NAME	FUNCTIONAL CLASS	STATE SYSTEM	NHS	MAINTENANCE	MILEPOINT	MILEPOINT DESCRIPTION	MEDIAN TYPE	MARKED LANES	AADT	
HURRY LA	U -Local	STATE SECONDARY		State Highway Agency	000.000	CO 68	PARKERS CREEK RD	NONE	2	0

MARYLAND DEPARTMENT OF TRANSPORTATION
STATE HIGHWAY ADMINISTRATION
DATA SERVICES DIVISION

2021 HIGHWAY LOCATION REFERENCE

COUNTY: CALVERT
DISTRICT: 5
DATE: 1/19/2023
VERSION:1.0

ROUTE NUMBER: MD 765 C
DIRECTION: NORTH (INVENTORY)

ROAD NAME	FUNCTIONAL CLASS	STATE SYSTEM	NHS	MAINTENANCE	MILEPOINT	MILEPOINT DESCRIPTION	MEDIAN TYPE	MARKED LANES	AADT
HURRY LA	U-Local	STATE SECONDARY		State Highway Agency	000.050	ROAD END	NONE	2	0

ROUTE NUMBER: MD 765 D
DIRECTION: NORTH (INVENTORY)

ROAD NAME	FUNCTIONAL CLASS	STATE SYSTEM	NHS	MAINTENANCE	MILEPOINT	MILEPOINT DESCRIPTION	MEDIAN TYPE	MARKED LANES	AADT
WAYSIDE DR	U-Local	STATE SECONDARY		State Highway Agency	000.000 MD 2	SOLOMONS ISLAND RD	NONE	2	0
					000.900 MD 2	SOLOMONS ISLAND RD			

ROUTE NUMBER: MD 765 E
DIRECTION: NORTH (INVENTORY)

ROAD NAME	FUNCTIONAL CLASS	STATE SYSTEM	NHS	MAINTENANCE	MILEPOINT	MILEPOINT DESCRIPTION	MEDIAN TYPE	MARKED LANES	AADT
KENT RD	U-Local	STATE SECONDARY		State Highway Agency	000.000 MD 2	SOLOMONS ISLAND RD	NONE	2	0
					000.090 CO 818	PERSIMMON HILLS CT			
					000.100 CO 206	KENT RD			
					000.150	ROAD END			

ROUTE NUMBER: MD 765 F
DIRECTION: SOUTH (INVENTORY)

ROAD NAME	FUNCTIONAL CLASS	STATE SYSTEM	NHS	MAINTENANCE	MILEPOINT	MILEPOINT DESCRIPTION	MEDIAN TYPE	MARKED LANES	AADT
NO NAME	U-Local	STATE SECONDARY		State Highway Agency	000.000 CO 24	C JONES RD	NONE	2	0
					000.000 MD 2	SOLOMONS ISLAND RD			

ROUTE NUMBER: MD 765 G
DIRECTION: NORTH (INVENTORY)

ROAD NAME	FUNCTIONAL CLASS	STATE SYSTEM	NHS	MAINTENANCE	MILEPOINT	MILEPOINT DESCRIPTION	MEDIAN TYPE	MARKED LANES	AADT
NO NAME	U-Local	STATE SECONDARY		State Highway Agency	000.000 MD 2	SOLOMONS ISLAND RD	NONE	2	0
					000.180 MD 262 A	LOWER MARLBORO RD			

MARYLAND DEPARTMENT OF TRANSPORTATION
STATE HIGHWAY ADMINISTRATION
DATA SERVICES DIVISION

2021 HIGHWAY LOCATION REFERENCE

COUNTY: CALVERT
DISTRICT: 5
DATE: 1/19/2023
VERSION:1.0

ROUTE NUMBER: MD 765 H
DIRECTION: NORTH (INVENTORY)

ROAD NAME	FUNCTIONAL CLASS	STATE SYSTEM	NHS	MAINTENANCE	MILEPOINT	MILEPOINT DESCRIPTION	MEDIAN TYPE	MARKED LANES	AADT
NO NAME	U -Local	STATE SECONDARY		State Highway Agency	000.000 MD 2	SOLOMONS ISLAND RD	NONE	2	0
					000.280 MD 778	OLD SOLOMONS ISLAND RD			

ROUTE NUMBER: MD 765 I
DIRECTION: NORTH (INVENTORY)

ROAD NAME	FUNCTIONAL CLASS	STATE SYSTEM	NHS	MAINTENANCE	MILEPOINT	MILEPOINT DESCRIPTION	MEDIAN TYPE	MARKED LANES	AADT
MT HARMONY LA	U -Local	STATE SECONDARY		State Highway Agency	000.000 CO 250	SKINNERS TURN RD	NONE	2	0
					000.000 MD 2	SOLOMONS ISLAND RD			
					000.570 CO 133	MT HARMONY RD			
					000.760 SR 3	MT HARMONY FISH RD			
					000.870 CO 1132	LITTLE TREE LA			
					000.870 MD 2	SOLOMONS ISLAND RD			

ROUTE NUMBER: MD 765 J
DIRECTION: EAST (INVENTORY)

ROAD NAME	FUNCTIONAL CLASS	STATE SYSTEM	NHS	MAINTENANCE	MILEPOINT	MILEPOINT DESCRIPTION	MEDIAN TYPE	MARKED LANES	AADT
CALVERT BEACH RD	U -Major Collector	STATE SECONDARY		State Highway Agency	000.000 MD 765 S	BALL RD	NONE	2	4,934
					000.007 MD 2	SOLOMONS ISLAND RD			
					000.360 MD 765	ST LEONARD RD (SB/L)	ROUNDABOUT		
					000.377 MD 765	ST LEONARD RD			
					000.480 CO 70	CALVERT BEACH RD	NONE		

ROUTE NUMBER: MD 765 K
DIRECTION: WEST (INVENTORY)

ROAD NAME	FUNCTIONAL CLASS	STATE SYSTEM	NHS	MAINTENANCE	MILEPOINT	MILEPOINT DESCRIPTION	MEDIAN TYPE	MARKED LANES	AADT
FLAG POND PKWY	U -Local	STATE SECONDARY		State Highway Agency	000.520 CO 1775	FLAG POND PKWY	NONE	2	0
					000.650 MD 765 M	FLAG POND PKWY			
					000.760	ROAD END			

MARYLAND DEPARTMENT OF TRANSPORTATION
STATE HIGHWAY ADMINISTRATION
DATA SERVICES DIVISION

2021 HIGHWAY LOCATION REFERENCE

COUNTY: CALVERT
DISTRICT: 5
DATE: 1/19/2023
VERSION:1.0

ROUTE NUMBER: MD 765 M
DIRECTION: SOUTH (INVENTORY)

ROAD NAME	FUNCTIONAL CLASS	STATE SYSTEM	NHS	MAINTENANCE	MILEPOINT	MILEPOINT DESCRIPTION	MEDIAN TYPE	MARKED LANES	AADT	
FLAG POND PKWY	U -Local	STATE SECONDARY		State Highway Agency	000.000	MD 765 N	SAW MILL RD	NONE	2	0
					000.006	MD 2	SOLOMONS ISLAND RD			
					000.030	MD 765 K	FLAG POND PKWY			

ROUTE NUMBER: MD 765 N
DIRECTION: SOUTH (INVENTORY)

ROAD NAME	FUNCTIONAL CLASS	STATE SYSTEM	NHS	MAINTENANCE	MILEPOINT	MILEPOINT DESCRIPTION	MEDIAN TYPE	MARKED LANES	AADT	
SAW MILL RD	U -Local	STATE SECONDARY		State Highway Agency	000.000	MD 765 M	FLAG POND PKWY	NONE	2	0
					000.006	MD 2	SOLOMONS ISLAND RD (SB/L)			
					000.070	MD 765 T	WOODLAND CT			
					000.100	CO 800	WALNUT COVE DR			
					000.690	CO 214	PLANTERS WHARF RD			
					000.840	MD 765 U	SHORT CT			
					000.890	MD 2	SOLOMONS ISLAND RD (SB/L)			

ROUTE NUMBER: MD 765 O
DIRECTION: NORTH (INVENTORY)

ROAD NAME	FUNCTIONAL CLASS	STATE SYSTEM	NHS	MAINTENANCE	MILEPOINT	MILEPOINT DESCRIPTION	MEDIAN TYPE	MARKED LANES	AADT	
PARKERS CREEK RD	U -Local	STATE SECONDARY		State Highway Agency	000.000	MD 2	SOLOMONS ISLAND RD (SB/L)	NONE	2	0
					000.015	MD 2	SOLOMONS ISLAND RD			
					000.140	CO 68	PARKERS CREEK RD			
					000.140	MD 765	ST LEONARD RD			

ROUTE NUMBER: MD 765 P
DIRECTION: NORTH (INVENTORY)

ROAD NAME	FUNCTIONAL CLASS	STATE SYSTEM	NHS	MAINTENANCE	MILEPOINT	MILEPOINT DESCRIPTION	MEDIAN TYPE	MARKED LANES	AADT	
NURSERY RD	U -Local	STATE SECONDARY		State Highway Agency	000.000	MD 2	SOLOMONS ISLAND RD (SB/L)	NONE	2	0
					000.010	MD 2	SOLOMONS ISLAND RD			

MARYLAND DEPARTMENT OF TRANSPORTATION
STATE HIGHWAY ADMINISTRATION
DATA SERVICES DIVISION

2021 HIGHWAY LOCATION REFERENCE

COUNTY: CALVERT
DISTRICT: 5
DATE: 1/19/2023
VERSION:1.0

ROUTE NUMBER: MD 765 P

DIRECTION: NORTH (INVENTORY)

ROAD NAME	FUNCTIONAL CLASS	STATE SYSTEM	NHS	MAINTENANCE	MILEPOINT	MILEPOINT DESCRIPTION	MEDIAN TYPE	MARKED LANES	AADT	
NURSERY RD	U -Local	STATE SECONDARY		State Highway Agency	000.050	MD 765 V	NURSERY CT	NONE	2	0
					000.470	MD 2 AF	NURSERY RD			
					000.838		ROAD END - GATE/BARRICADE			

ROUTE NUMBER: MD 765 Q

DIRECTION: NORTH (INVENTORY)

ROAD NAME	FUNCTIONAL CLASS	STATE SYSTEM	NHS	MAINTENANCE	MILEPOINT	MILEPOINT DESCRIPTION	MEDIAN TYPE	MARKED LANES	AADT				
H G TRUEMAN RD	U -Major Collector	STATE SECONDARY		State Highway Agency	000.000	CO 110	DOWELL RD	PAINTED (UNDIV) CURBED	2	8,064			
					000.000	MD 2 V	DOWELL RD (SB/L)						
					000.000	MD 765 R	SOLOMONS ISLAND RD S						
					000.540	OP 820	WYE OAK RD						
					000.992								
					001.011								
					001.015						3		
					001.065	MD 765 Z	SOUTHERN CONNECTOR BLVD (EB/L)				ROUNDAABOUT		
					001.085	MD 765 Z	SOUTHERN CONNECTOR BLVD				CURBED		
					001.139						PAINTED (UNDIV)	2	
					001.340	OP 848	HOME PL				NONE		
					001.730						PAINTED (UNDIV)		
					001.840	MD 760	ROUSBY HALL RD				NONE	3	4,390
					001.850						CURBED		
					001.904						PAINTED (UNDIV)		
					001.920							2	
					001.970						CENTER TLA (UNDIV)		
					002.042						PAINTED (UNDIV)		
					002.230	CO 143	APPEAL LA				NONE		
					002.230	CO 1188	TOWN SQUARE DR						
002.860	CO 1765	ANCHORAGE LN (EB/L)											
002.867	CO 1765	ANCHORAGE LN	PAINTED (UNDIV)										

MARYLAND DEPARTMENT OF TRANSPORTATION
STATE HIGHWAY ADMINISTRATION
DATA SERVICES DIVISION

2021 HIGHWAY LOCATION REFERENCE

COUNTY: CALVERT
DISTRICT: 5
DATE: 1/19/2023
VERSION:1.0

ROUTE NUMBER: MD 765 Q
DIRECTION: NORTH (INVENTORY)

ROAD NAME	FUNCTIONAL CLASS	STATE SYSTEM	NHS	MAINTENANCE	MILEPOINT	MILEPOINT DESCRIPTION	MEDIAN TYPE	MARKED LANES	AADT						
H G TRUEMAN RD	U -Major Collector	STATE SECONDARY		State Highway Agency	003.065	CO 1764	HOMEPORT CT	NONE	2	4,390					
					003.073	CO 1764	HOMEPORT CT (SB/L)								
					003.110			PAINTED (UNDIV)							
	U -Minor Collector					003.230	MD 497	COVE POINT RD	NONE						
						003.250			PAINTED (UNDIV)						
						003.781	MD 2 Q	NO NAME	NONE						
						004.230	CO 72	CAMP CANOY RD							
						005.245	MD 2	SOLOMONS ISLAND RD							
						U -Local					005.250				564
											005.255	MD 2	SOLOMONS ISLAND RD (SB/L)		
PARDOE RD	U -Minor Collector				005.540	CO 112	SOLLERS WHARF RD								
					005.790	MD 765 W	NO NAME								
					005.900	MD 2	SOLOMONS ISLAND RD (SB/L)								
					005.910	MD 2	SOLOMONS ISLAND RD								

ROUTE NUMBER: MD 765 R
DIRECTION: NORTH (INVENTORY)

ROAD NAME	FUNCTIONAL CLASS	STATE SYSTEM	NHS	MAINTENANCE	MILEPOINT	MILEPOINT DESCRIPTION	MEDIAN TYPE	MARKED LANES	AADT	
SOLOMONS ISLAND RD S	U -Local	STATE SECONDARY		State Highway Agency	000.000	MD 2	SOLOMONS ISLAND RD	NONE	2	6,306
					000.113			PAINTED (UNDIV)		
					000.770	MD 2 X	NEWTOWN RD	NONE		
					000.956	OP 816	PATUXENT POINT PKWY (EB/L)			
					000.964	OP 816	PATUXENT POINT PKWY			
					001.007			CENTER TLA (UNDIV)		
					001.270	CO 110	DOWELL RD	NONE		
					001.270	MD 2 V	DOWELL RD (SB/L)			
					001.270	MD 765 Q	H G TRUEMAN RD			

MARYLAND DEPARTMENT OF TRANSPORTATION
STATE HIGHWAY ADMINISTRATION
DATA SERVICES DIVISION

2021 HIGHWAY LOCATION REFERENCE

COUNTY: CALVERT
DISTRICT: 5
DATE: 1/19/2023
VERSION:1.0

ROUTE NUMBER: MD 765 S
DIRECTION: EAST (INVENTORY)

ROAD NAME	FUNCTIONAL CLASS	STATE SYSTEM	NHS	MAINTENANCE	MILEPOINT	MILEPOINT DESCRIPTION	MEDIAN TYPE	MARKED LANES	AADT
BALL RD	U -Minor Collector	STATE SECONDARY		State Highway Agency	002.220	CO 117 BALL RD	NONE	2	3,023
					002.230	MD 2 F NO NAME			
					002.302	MD 2 SOLOMONS ISLAND RD (SB/L)			
					002.310	MD 765 J CALVERT BEACH RD			

ROUTE NUMBER: MD 765 T
DIRECTION: NORTH (INVENTORY)

ROAD NAME	FUNCTIONAL CLASS	STATE SYSTEM	NHS	MAINTENANCE	MILEPOINT	MILEPOINT DESCRIPTION	MEDIAN TYPE	MARKED LANES	AADT
WOODLAND CT	U -Local	STATE SECONDARY		State Highway Agency	000.000	MD 765 N SAW MILL RD	NONE	2	0
					000.180	ROAD END - GUARDRAIL			

ROUTE NUMBER: MD 765 U
DIRECTION: SOUTH (INVENTORY)

ROAD NAME	FUNCTIONAL CLASS	STATE SYSTEM	NHS	MAINTENANCE	MILEPOINT	MILEPOINT DESCRIPTION	MEDIAN TYPE	MARKED LANES	AADT
SHORT CT	U -Local	STATE SECONDARY		State Highway Agency	000.000	MD 765 N SAW MILL RD	NONE	2	0
					000.020			3	
					000.056			2	
					000.110	CUL DE SAC			

ROUTE NUMBER: MD 765 V
DIRECTION: SOUTH (INVENTORY)

ROAD NAME	FUNCTIONAL CLASS	STATE SYSTEM	NHS	MAINTENANCE	MILEPOINT	MILEPOINT DESCRIPTION	MEDIAN TYPE	MARKED LANES	AADT
NURSERY CT	U -Local	STATE SECONDARY		State Highway Agency	000.000	MD 765 P NURSERY RD	NONE	2	0
					000.070	ROAD END - GUARDRAIL			

MARYLAND DEPARTMENT OF TRANSPORTATION
STATE HIGHWAY ADMINISTRATION
DATA SERVICES DIVISION

2021 HIGHWAY LOCATION REFERENCE

COUNTY: CALVERT
DISTRICT: 5
DATE: 1/19/2023
VERSION:1.0

ROUTE NUMBER: MD 765 W
DIRECTION: NORTH (INVENTORY)

ROAD NAME	FUNCTIONAL CLASS	STATE SYSTEM	NHS	MAINTENANCE	MILEPOINT	MILEPOINT DESCRIPTION	MEDIAN TYPE	MARKED LANES	AADT
NO NAME	U -Local	STATE SECONDARY		State Highway Agency	000.000 MD 765 Q	PARDOE RD	NONE	2	0
					000.200	ROAD END - GUARDRAIL			

ROUTE NUMBER: MD 765 X
DIRECTION: SOUTH (INVENTORY)

ROAD NAME	FUNCTIONAL CLASS	STATE SYSTEM	NHS	MAINTENANCE	MILEPOINT	MILEPOINT DESCRIPTION	MEDIAN TYPE	MARKED LANES	AADT
CRESTON LA	U -Local	STATE SECONDARY		State Highway Agency	000.000 MD 765 Y	PATUXENT POINT PKWY (EB/L)	NONE	2	0
					000.190 MD 2 W	CRESTON LA			
					000.240	ROAD END			

ROUTE NUMBER: MD 765 Y
DIRECTION: WEST (INVENTORY)

ROAD NAME	FUNCTIONAL CLASS	STATE SYSTEM	NHS	MAINTENANCE	MILEPOINT	MILEPOINT DESCRIPTION	MEDIAN TYPE	MARKED LANES	AADT
PATUXENT POINT PKWY	U -Local	STATE SECONDARY		State Highway Agency	000.000 OP 816	PATUXENT POINT PKWY	CURBED	2	2,433
					000.000 MD 2	SOLOMONS ISLAND RD			
					000.011 MD 2	SOLOMONS ISLAND RD (SB/L)			
SWAGGERS POINT RD					000.050 CO 767	PATUXENT POINT PKWY	NONE		
					000.120 OP 762	NO NAME			
					000.120 CO 229	SWAGGERS POINT RD			

ROUTE NUMBER: MD 765 Z
DIRECTION: WEST (INVENTORY)

ROAD NAME	FUNCTIONAL CLASS	STATE SYSTEM	NHS	MAINTENANCE	MILEPOINT	MILEPOINT DESCRIPTION	MEDIAN TYPE	MARKED LANES	AADT
SOUTHERN CONNECTOR BLVD	U -Minor Arterial	STATE SECONDARY		State Highway Agency	001.030 CO 1788	SOUTHERN CONNECTOR BLVD	NONE	3	6,304
					001.038		PAINTED (UNDIV)		
					001.055		CURBED		
					001.080 MD 765 Q	H G TRUEMAN RD	ROUNDAABOUT		
					001.090			2	

MARYLAND DEPARTMENT OF TRANSPORTATION
STATE HIGHWAY ADMINISTRATION
DATA SERVICES DIVISION

2021 HIGHWAY LOCATION REFERENCE

COUNTY: CALVERT
DISTRICT: 5
DATE: 1/19/2023
VERSION:1.0

ROUTE NUMBER: MD 765 Z
DIRECTION: WEST (INVENTORY)

ROAD NAME	FUNCTIONAL CLASS	STATE SYSTEM	NHS	MAINTENANCE	MILEPOINT	MILEPOINT DESCRIPTION	MEDIAN TYPE	MARKED LANES	AADT	
SOUTHERN CONNECTOR BLVD	U -Minor Arterial	STATE SECONDARY		State Highway Agency	001.100	MD 765 Q	H G TRUEMAN RD (SB/L)	CURBED	3	6,304
					001.129			PAINTED (UNDIV)		
					001.203			NONE	2	
					001.208			PAINTED (UNDIV)		
					001.230	MD 2	SOLOMONS ISLAND RD	CURBED		
					001.240	MD 2	SOLOMONS ISLAND RD (SB/L)			

ROUTE NUMBER: MD 768
DIRECTION: EAST (INVENTORY)

ROAD NAME	FUNCTIONAL CLASS	STATE SYSTEM	NHS	MAINTENANCE	MILEPOINT	MILEPOINT DESCRIPTION	MEDIAN TYPE	MARKED LANES	AADT	
DARES WHARF RD	U -Local	STATE SECONDARY		State Highway Agency	000.000	MD 402	BRANCH ST	NONE	2	724
					000.000	CO 101	GOLDSTEIN RD			
					000.580	CO 261	WEST AVE			
					VIRGINIA ST	000.590	CO 191	VIRGINIA AVE		
					000.610	CO 160	MACRAE AVE			
					000.630	CO 195	DRESSER AVE			
					000.650	CO 158	BAY AVE			
					000.680	CO 197	CHESAPEAKE AVE			

ROUTE NUMBER: MD 778
DIRECTION: NORTH (INVENTORY)

ROAD NAME	FUNCTIONAL CLASS	STATE SYSTEM	NHS	MAINTENANCE	MILEPOINT	MILEPOINT DESCRIPTION	MEDIAN TYPE	MARKED LANES	AADT	
OLD SOLOMONS ISLAND RD	U -Local	STATE SECONDARY		State Highway Agency	000.000	CO 40	GROVERS TURN RD	NONE	2	564
					000.000	MD 2	SOLOMONS ISLAND RD			
					000.030	MD 765 H	NO NAME			
					000.090	CO 1091	GROVEFIELD LA			
					000.280	CO 720	OWINGS HILL CT			
					000.520	CO 202	THOMAS AVE			
					000.610	MD 260	CHESAPEAKE BEACH RD			

MARYLAND DEPARTMENT OF TRANSPORTATION
 STATE HIGHWAY ADMINISTRATION
 DATA SERVICES DIVISION

2021 HIGHWAY LOCATION REFERENCE

COUNTY: CALVERT
 DISTRICT: 5
 DATE: 1/19/2023
 VERSION:1.0

ROUTE NUMBER: MD 778
 DIRECTION: NORTH (INVENTORY)

ROAD NAME	FUNCTIONAL CLASS	STATE SYSTEM	NHS	MAINTENANCE	MILEPOINT	MILEPOINT DESCRIPTION	MEDIAN TYPE	MARKED LANES	AADT
OLD SOLOMONS ISLAND RD	U -Local	STATE SECONDARY		State Highway Agency	000.760 CO 776	GRIFFITH WAY	NONE	2	564
					000.960	ANNE ARUNDEL CO/L			
					000.960 MD 778	OLD SOLOMONS ISLAND RD			

MARYLAND DEPARTMENT OF TRANSPORTATION
STATE HIGHWAY ADMINISTRATION
DATA SERVICES DIVISION

2021 HIGHWAY LOCATION REFERENCE

COUNTY: CALVERT
DISTRICT: 5
DATE: 1/23/2023
VERSION:1.0

ROUTE NUMBER: MD 2
DIRECTION: SOUTH (NON-INVENTORY)

MILEPOINT **MILEPOINT DESCRIPTION**

000.000		ANNE ARUNDEL CO/L
000.000	MD 2	SOLOMONS ISLAND RD
000.060	MD 260	CHESAPEAKE BEACH RD
000.170	CO 1790	FAIRWOOD LN
000.380	CO 1185	CROSS POINT DR
000.730	CO 40	GROVERS TURN RD
000.730	MD 778	OLD SOLOMONS ISLAND RD
000.957	MD 765 H	NO NAME
001.100	CO 690	HONEYSUCKLE LA
001.380	CO 1132	LITTLE TREE LA
001.380	MD 765 I	MT HARMONY LA
001.590	CO 133	MT HARMONY RD
002.170	MD 765 I	MT HARMONY LA
002.170	CO 250	SKINNERS TURN RD
002.480	MD 765 D	WAYSIDE DR
003.090	CO 1066	ASPEN WOODS CIR
003.320	MD 765 D	WAYSIDE DR
003.440	CO 21	PUSHAW STATION RD
003.640	MD 765 E	KENT RD
003.770	CO 24	C JONES RD
003.770	MD 765 F	NO NAME
003.870	CO 23	DALRYMPLE RD
003.990	CO 309	SUNDERLAND DR
004.270	MD 262 A	LOWER MARLBORO RD
004.470	MD 765 G	NO NAME
004.500	MD 4	SOLOMONS ISLAND RD
004.541	MD 4	SOUTHERN MD BLVD (SB/L)
004.778	CO 1186	MISS SAMS WAY
004.870	CO 467	LLEWELYN LA
004.940	CO 2	CHERRY HILL RD
005.083	CO 825	HOILE LA
005.097	CO 825	HOILE LA (EB/L)

MARYLAND DEPARTMENT OF TRANSPORTATION
STATE HIGHWAY ADMINISTRATION
DATA SERVICES DIVISION

2021 HIGHWAY LOCATION REFERENCE

COUNTY: CALVERT
DISTRICT: 5
DATE: 1/23/2023
VERSION:1.0

ROUTE NUMBER: MD 2
DIRECTION: SOUTH (NON-INVENTORY)

MILEPOINT	MILEPOINT DESCRIPTION
005.280 CO 284	SUN PARK LA
005.470 CO 1103	OXFORD WAY
005.490 CO 1103	OXFORD WAY (EB/L)
005.660 CO 1222	GREENHOUSE PL
005.900 CO 1104	NORTHWEST DR
006.180 CO 25	SHECKELLS RD
006.320 CO 276	KYLER RD
006.792 CO 1069	WALNUT CREEK RD
006.809 CO 1069	WALNUT CREEK RD (EB/L)
006.860 CO 570	HARVEY RD
007.100 MD 524	OLD TOWN RD
007.780 MD 524	OLD TOWN RD
008.060 CO 746	RADCLIFFE DR
008.430 CO 167	ARMIGER RD
008.430 CO 1769	LORINS DR
008.860 CO 41	BOWIE SHOP RD
009.300 CO 212	MAIN ST
009.450 CO 345	HILLSIDE CT
009.577 CO 100	WALTON RD
009.914	STRUCTURE 040002001
010.380 CO 174	ROBSHIRE MANOR RD
010.579 CO 1031	SOUTH VIEW DR
010.600 CO 1031	SOUTH VIEW DR (EB/L)
011.120 CO 165	M F BOWEN RD
011.440 OP 82	BUCKLER RD
011.597 CO 1782	AUTO DR
011.846 CO 45	STOAKLEY RD
011.854 CO 45	STOAKLEY RD (EB/LANES)
011.940 CO 1280	MARKET SQUARE DRIVE
012.120 CO 1141	TRASKERS BLVD
012.280 CO 1142	CHAPLINE PLACE BLVD
012.297 CO 1142	CHAPLINE PLACE BLVD (EB/L)
012.377 CO 1143	BRASCHERS BLVD
012.401 CO 1143	BRASCHERS BLVD (EB/L)

MARYLAND DEPARTMENT OF TRANSPORTATION
STATE HIGHWAY ADMINISTRATION
DATA SERVICES DIVISION

2021 HIGHWAY LOCATION REFERENCE

COUNTY: CALVERT
DISTRICT: 5
DATE: 1/23/2023
VERSION:1.0

ROUTE NUMBER: MD 2
DIRECTION: SOUTH (NON-INVENTORY)

MILEPOINT	MILEPOINT DESCRIPTION
012.770 MD 402	DARES BEACH RD
012.770 CO 244	WEST DARES BEACH RD
012.961 CO 1864	SERVICE RD
013.040 CO 1864	SERVICE RD
013.478 MD 231	HALLOWING POINT RD (WB/L)
013.482 MD 231	HALLOWING POINT RD
013.807 CO 1795	SHERRY LN
013.813 CO 1795	SHERRY LN (EB/L)
013.907 OP 733	WESTLAKE BLVD
013.934 OP 733	WESTLAKE BLVD (NB/L)
015.030 MD 765 A	MAIN ST
015.490 CO 48	GERMAN CHAPEL RD
015.750 MD 506	SIXES RD
016.120 CO 779	MOUNTAIN TRAIL
016.815 CO 1041	WHISPERING DR
016.825 CO 1041	WHISPERING DR (NB/L)
017.390 MD 264	BROOMES ISLAND RD
017.790 MD 765 O	PARKERS CREEK RD
018.210 MD 765 B	NO NAME
018.790 MD 2 I	NO NAME
019.230 MD 2 O	DAVID GRAY RD
019.620 MD 2 K	LANCASTER DR
020.260 MD 765 S	BALL RD
021.140 MD 2 H	NO NAME
021.960 MD 2 L	PARRAN RD
022.350 MD 2 A	NO NAME
023.150 MD 765 N	SAW MILL RD
023.580 MD 2 M	NO NAME
023.970 MD 765 N	SAW MILL RD
024.540 MD 2 P	WHITE SANDS DR
024.970 MD 765 P	NURSERY RD
025.360 MD 765 Q	PARDOE RD
025.850 MD 765 Q	PARDOE RD
027.140 MD 2 Q	NO NAME

MARYLAND DEPARTMENT OF TRANSPORTATION
STATE HIGHWAY ADMINISTRATION
DATA SERVICES DIVISION

2021 HIGHWAY LOCATION REFERENCE

COUNTY: CALVERT
DISTRICT: 5
DATE: 1/23/2023
VERSION:1.0

ROUTE NUMBER: MD 2
DIRECTION: SOUTH (NON-INVENTORY)

MILEPOINT		MILEPOINT DESCRIPTION
027.580	OP 893	ACCESS RD
027.580	MD 497	COVE POINT RD
028.190	CO 1162	SWEETWATER RD
028.680	MD 2 Y	MYSTIC LA
029.110	MD 2 AE	COSTER MILL BRIDGE RD
029.426	MD 765 Z	SOUTHERN CONNECTOR BLVD (EB/L)
029.454	MD 765 Z	SOUTHERN CONNECTOR BLVD
029.860		ATR STATION #0065 (CABINET IN MEDIAN)
030.510	MD 2 AC	MONTICELLO DR
030.816	MD 765 Y	PATUXENT POINT PKWY
030.824	MD 765 Y	PATUXENT POINT PKWY (EB/L)
031.010	MD 2 W	CRESTON LA
031.650	MD 4	SOLOMONS ISLAND RD
031.760	MD 4	SOLOMONS ISLAND RD
031.790	MD 765 R	SOLOMONS ISLAND RD S
031.920	CO 205	LORE RD
031.920	MD 2 G	NO NAME
031.920	CO 1090	SOLOMONS ISLAND RD S

ROUTE NUMBER: MD 2 AG
DIRECTION: NORTH (NON-INVENTORY)

MILEPOINT		MILEPOINT DESCRIPTION
000.000	OP 849	SOLOMONS ISLAND ROAD SOUTH
000.021	MD 4	SOLOMONS ISLAND RD
000.200	MD 4	SOLOMONS ISLAND RD

ROUTE NUMBER: MD 2 V
DIRECTION: SOUTH (NON-INVENTORY)

MILEPOINT		MILEPOINT DESCRIPTION
000.000	MD 2	SOLOMONS ISLAND RD
000.030	CO 110	DOWELL RD
000.030	MD 765 Q	H G TRUEMAN RD

MARYLAND DEPARTMENT OF TRANSPORTATION
STATE HIGHWAY ADMINISTRATION
DATA SERVICES DIVISION

2021 HIGHWAY LOCATION REFERENCE

COUNTY: CALVERT
DISTRICT: 5
DATE: 1/23/2023
VERSION:1.0

ROUTE NUMBER: MD 2 V
DIRECTION: SOUTH (NON-INVENTORY)

MILEPOINT **MILEPOINT DESCRIPTION**

000.030 MD 765 R SOLOMONS ISLAND RD S

ROUTE NUMBER: MD 4
DIRECTION: SOUTH (NON-INVENTORY)

MILEPOINT **MILEPOINT DESCRIPTION**

000.000		ANNE ARUNDEL CO/L
000.000	MD 4	SOUTHERN MD BLVD (SB/L)
000.100		EXIT #36
000.100	RP 4	RAMP 5 FR MD 4 SB TO MD 260 EB
000.440	CO 451	DRURY LA
000.635	CO 12	CHANEY RD
000.820	CO 721	HICKORY RIDGE RD
001.330	CO 1	LYONS CREEK RD
001.600	CO 470	ASHWOOD DR
001.670	CO 430	CEDARWOOD LA
002.480	CO 172	YELLOW BANK RD
002.748	CO 1015	TOWN CENTER BLVD
003.047	CO 4	FERRY LANDING RD
003.257	CO 1240	WEST WARD RD
003.262	CO 1240	WEST WARD RD (EB/L)
003.340	CO 647	KIRKSVILLE LA
003.600	CO 999	LAURIAN LA
003.756	CO 822	TARA DR
003.764	CO 822	TARA DR (NB/L)
003.957	CO 687	CORTLAND LA
004.086		STRUCTURE 040018021
004.285	CO 581	DUNKIRK DR
004.350	CO 510	KERRY ANN LA
004.520	CO 133	MT HARMONY RD
005.063	CO 352	BRIGHT LA
005.432	CO 5	FOWLER RD
005.550	CO 6	CHANEYVILLE RD
006.370	CO 1184	BRISCOE TURN RD

MARYLAND DEPARTMENT OF TRANSPORTATION
STATE HIGHWAY ADMINISTRATION
DATA SERVICES DIVISION

2021 HIGHWAY LOCATION REFERENCE

COUNTY: CALVERT
DISTRICT: 5
DATE: 1/23/2023
VERSION:1.0

ROUTE NUMBER: MD 4
DIRECTION: SOUTH (NON-INVENTORY)

MILEPOINT		MILEPOINT DESCRIPTION
007.001	CO 941	DORIS DR
007.019	CO 941	DORIS DR (EB/L)
007.220	CO 381	LORD BALTIMORE DR
007.670	CO 762	CAMELEER PASS
008.100	MD 262	LOWER MARLBORO RD
008.270		BEG X-REF W/ MD 2
008.270	MD 2	SOLOMONS ISLAND RD (SB/L)
035.640		END X-REF W/ MD 2
035.640	MD 2	SOLOMONS ISLAND RD
035.720	MD 2 AG	NO NAME
035.782	MD 2 AG	NO NAME (NB/L)
035.812	MD 2 G	NO NAME
035.870	MD 2 AG	NO NAME
036.380	MD 4	PATUXENT BEACH RD
036.380		ST MARYS CO/L

ROUTE NUMBER: MD 231
DIRECTION: WEST (NON-INVENTORY)

MILEPOINT		MILEPOINT DESCRIPTION
000.000	MD 765 A	MAIN ST
000.142	OP 751	GRAY INN CT
000.158	OP 751	GRAY INN CT (SB/L)
000.200	CO 1038	HERITAGE BLVD
000.292	MD 2	SOLOMONS ISLAND RD
000.302	MD 2	SOLOMONS ISLAND RD (SB/L)
000.490	CO 1040	PRINCE FREDERICK BLVD
000.592	CO 1837	THOROUGHbred DR
000.850	CO 217	MASON RD
000.870	CO 634	TATE RD
000.984	CO 1758	YARDLEY DR
001.000	CO 744	HELENA DR
001.070	CO 772	OLD TIME DR
001.507	CO 207	J.W. WILLIAMS RD

MARYLAND DEPARTMENT OF TRANSPORTATION
STATE HIGHWAY ADMINISTRATION
DATA SERVICES DIVISION

2021 HIGHWAY LOCATION REFERENCE

COUNTY: CALVERT
DISTRICT: 5
DATE: 1/23/2023
VERSION:1.0

ROUTE NUMBER: MD 231
DIRECTION: WEST (NON-INVENTORY)

MILEPOINT		MILEPOINT DESCRIPTION
001.700	CO 137	STAFFORD RD
002.140	CO 47	BARSTOW RD
002.140	CO 48	GERMAN CHAPEL RD
002.367	OP 750	CALVERT FAIR RD (WB/L)
002.373	OP 750	CALVERT FAIR RD
002.850	CO 1168	THUNDER HILL DR
003.020	CO 1062	SPRINGHILL CT
003.165	MD 508	ADELINA RD
004.085	CO 1110	JIBSAIL DR
004.095	CO 1110	JIBSAIL DR (SB/L)
004.340	CO 54	SIXES RD
004.340	CO 378	SKIPJACK RD
004.640	OP 85	NO NAME
005.170	CO 813	SEA GULL BEACH RD
005.460	SR 752	HALLOWING LA
005.870	MD 231	PRINCE FREDERICK RD

ROUTE NUMBER: MD 260
DIRECTION: WEST (NON-INVENTORY)

MILEPOINT		MILEPOINT DESCRIPTION
000.000	MD 261	BAYSIDE RD
000.022	MU 9030	ALLEY C
000.090	MU 40	D ST #2
000.177	MU 75	E ST #2
000.225	MU 120	ELM LA
000.264	MU 110	F ST #3
000.278	MU 105	F ST #2
000.309	MU 8040	ALLEY #4
000.377	MU 45	COX RD
000.377	MU 135	G ST #2
000.549	MU 210	WESLEY STINNETT DR
000.600	MU 160	LEGION RD
000.896	CO 99	ST ANDREWS DR

MARYLAND DEPARTMENT OF TRANSPORTATION
STATE HIGHWAY ADMINISTRATION
DATA SERVICES DIVISION

2021 HIGHWAY LOCATION REFERENCE

COUNTY: CALVERT
DISTRICT: 5
DATE: 1/23/2023
VERSION:1.0

ROUTE NUMBER: MD 260
DIRECTION: WEST (NON-INVENTORY)

MILEPOINT		MILEPOINT DESCRIPTION
000.901	CO 99	ST ANDREWS DR (SB/L)
001.278	CO 585	LIMERICK LA
001.710	CO 251	WARDS CHAPEL RD
001.913	CO 698	RYMER WAY
001.917	CO 698	RYMER WAY (SB/L)
002.242	CO 16	BOYDS TURN RD
002.410	CO 777	PARIS ESTATES CT
002.611	CO 308	LAFAYETTE DR
002.787	RP 260	RAMP 3 FR MD 260D TO MD 260 (WB/L)
002.789	RP 260	RAMP 7 FR MD 260 (WB/L) TO MD 260
003.196	CO 709	WOODLAND WAY
003.196	CO 888	WOODLAND WAY NORTH
003.416	CO 608	NANA RUSSELL RD
003.606	OP 607	NO NAME
003.990	CO 202	THOMAS AVE
004.146	MD 778	OLD SOLOMONS ISLAND RD
004.406	MD 2	SOLOMONS ISLAND RD
004.443		ANNE ARUNDEL CO/L
004.443		BEGIN X-REF W/MD 260 (WB/L) (AA CO)
004.443	MD 260	CHESAPEAKE BEACH RD
005.823		ANNE ARUNDEL CO/L
005.823	MD 260	CHESAPEAKE BEACH RD
005.823		END X-REF W/MD 260 (WB/L) (AA CO)
006.046	CO 216	CORNWALL RD
006.332	CO 696	CHEWS BRANCH RD
006.416	CO 556	CRESTWOOD DR
006.490	CO 338	CEDAR RUN LA
006.540	CO 399	JOURNEY DR
007.100	CO 3	BRICKHOUSE RD
007.100	CO 249	JEWELL RD
007.546	CO 469	UNCLE CHARLIES SPUR
007.794	CO 619	SHIELDS DR
007.806	CO 619	SHIELDS DR (SB/L)
007.931	CO 1100	PERRYWOOD LA

MARYLAND DEPARTMENT OF TRANSPORTATION
STATE HIGHWAY ADMINISTRATION
DATA SERVICES DIVISION

2021 HIGHWAY LOCATION REFERENCE

COUNTY: CALVERT
DISTRICT: 5
DATE: 1/23/2023
VERSION:1.0

ROUTE NUMBER: MD 260
DIRECTION: WEST (NON-INVENTORY)

MILEPOINT		MILEPOINT DESCRIPTION
008.341	RP 4	RAMP 2 FR MD 260 WB TO MD 4 NB

ROUTE NUMBER: MD 402
DIRECTION: WEST (NON-INVENTORY)

MILEPOINT		MILEPOINT DESCRIPTION
000.000	CO 197	CHESAPEAKE AVE
000.072	CO 160	MACRAE AVE
000.127	CO 633	HILLSIDE DR
000.483	MD 768	DARES WHARF RD
000.483	CO 101	GOLDSTEIN RD
000.990	OP 75	BROOKS VILLAGE
001.090	OP 794	OMNI WAY
001.200	CO 521	CASSELL BLVD
001.471	CO 36	WILSON RD
001.925	CO 38	DOUBLE OAK RD
001.925	CO 768	DOUBLE OAK RD N
002.208	CO 1860	SIMMONS RIDGE RD
002.350	CO 89	CLAY HAMMOND RD
002.567	CO 1800	FINCH DR
002.700	CO 653	TERRACE DR
003.006	CO 1253	ADDERTON DR
003.150	OP 589	TOBACCO RIDGE RD
003.290	CO 140	ARTHUR KING RD
003.500	CO 269	CENTRAL VILLAGE DR
003.680	CO 144	DORSEY RD
003.820	CO 116	FAIRGROUND RD
003.820	OP 521	FOX RUN BLVD
004.060	CO 39	ARMORY RD (NB/L)
004.080	CO 39	ARMORY RD
004.319	MD 2	SOLOMONS ISLAND RD
004.330	MD 2	SOLOMONS ISLAND RD (SB/L)
004.330	CO 244	WEST DARES BEACH RD

MARYLAND DEPARTMENT OF TRANSPORTATION
STATE HIGHWAY ADMINISTRATION
DATA SERVICES DIVISION

2021 HIGHWAY LOCATION REFERENCE

COUNTY: CALVERT
DISTRICT: 5
DATE: 1/23/2023
VERSION:1.0

ROUTE NUMBER: MD 760
DIRECTION: SOUTH (NON-INVENTORY)

MILEPOINT		MILEPOINT DESCRIPTION
000.000	MD 2	SOLOMONS ISLAND RD
000.270	MD 765 Q	H G TRUEMAN RD
000.399	CO 1797	LUSBY PKWY (WB/L)
000.406	CO 1797	LUSBY PKWY
000.459	CO 1129	SHARON DR
001.207	CO 1012	MIRIAM LA
001.474	CO 1788	SOUTHERN CONNECTOR BLVD
001.477	CO 1788	SOUTHERN CONNECTOR BLVD ((EB/L)
001.480	CO 123	OLIVET RD
001.972	CO 1270	ROBIN CT
002.361	CO 1470	FRONTIER TR
002.680	CO 1654	VALERIE LA
002.690	CO 1294	CLUB HOUSE DR
003.080	CO 1656	ANCHOR DR
003.180	CO 1657	RAINE RD
003.289	CO 1189	BARREDA BLVD
003.289	CO 1662	HARBOR DR
003.410	CO 1667	COVE DR
003.540	CO 1691	ELKINS LN
003.650	CO 1191	CHESTNUT DR
003.845	CO 1692	RIVERVIEW DR
003.870	CO 1748	RIVER VIEW DR
003.920	CO 797	PORT DR
004.100	OP 213	THE BITTER END
004.110	OP 219	STARBOARD LA
004.180	CO 1693	JOHNSON DR
004.270	OP 218	HANCE AVE
004.530	CO 1694	DEER DR
004.591	CO 132	MARYLAND AVE
004.650	CO 342	ROUSBY RD

MARYLAND DEPARTMENT OF TRANSPORTATION
STATE HIGHWAY ADMINISTRATION
DATA SERVICES DIVISION

2021 HIGHWAY LOCATION REFERENCE

COUNTY: CALVERT
DISTRICT: 5
DATE: 1/23/2023
VERSION:1.0

ROUTE NUMBER: MD 765
DIRECTION: SOUTH (NON-INVENTORY)

MILEPOINT **MILEPOINT DESCRIPTION**

000.030	MD 2	SOLOMONS ISLAND RD
000.466	CO 68	PARKERS CREEK RD
000.910	MD 765 B	NO NAME
000.968	MD 509	GOVERNOR RUN RD
001.580	CO 282	WESTERN SHORES BLVD
002.290	OP 131	WOODS RD
002.545	CO 1754	AUSTYN CT
002.590	CO 1783	TOMS LA
002.710	CO 1007	MATTAPANY RD
002.874	CO 228	LEONARD AVE
002.948	MD 765 J	CALVERT BEACH RD (WB/L)
002.962	MD 765 J	CALVERT BEACH RD
003.505	CO 1848	FOUNTAIN LN
004.210	CO 1172	MADLINE DR
004.210	CO 1173	SANDHILL CT
004.690	CO 1171	WINDMILL DR
005.062	MD 2	SOLOMONS ISLAND RD
005.070	MD 2 A	NO NAME

ROUTE NUMBER: MD 765 J
DIRECTION: WEST (NON-INVENTORY)

MILEPOINT **MILEPOINT DESCRIPTION**

000.000	CO 70	CALVERT BEACH RD
000.103	MD 765	ST LEONARD RD
000.116	MD 765	ST LEONARD RD (SB/L)
000.473	MD 2	SOLOMONS ISLAND RD
000.480	MD 765 S	BALL RD

ROUTE NUMBER: MD 765 Q
DIRECTION: SOUTH (NON-INVENTORY)

MILEPOINT **MILEPOINT DESCRIPTION**

000.000	MD 2	SOLOMONS ISLAND RD
---------	------	--------------------

MARYLAND DEPARTMENT OF TRANSPORTATION
STATE HIGHWAY ADMINISTRATION
DATA SERVICES DIVISION

2021 HIGHWAY LOCATION REFERENCE

COUNTY: CALVERT
DISTRICT: 5
DATE: 1/23/2023
VERSION:1.0

ROUTE NUMBER: MD 765 Q
DIRECTION: SOUTH (NON-INVENTORY)

MILEPOINT		MILEPOINT DESCRIPTION
000.010	MD 2	SOLOMONS ISLAND RD (SB/L)
000.120	MD 765 W	NO NAME
000.370	CO 112	SOLLERS WHARF RD
000.655	MD 2	SOLOMONS ISLAND RD (SB/L)
000.665	MD 2	SOLOMONS ISLAND RD
001.680	CO 72	CAMP CANOY RD
002.122	MD 2 Q	NO NAME
002.680	MD 497	COVE POINT RD
002.834	CO 1764	HOMEPORT CT (SB/L)
002.841	CO 1764	HOMEPORT CT
003.020	CO 1765	ANCHORAGE LN
003.027	CO 1765	ANCHORAGE LN (EB/L)
003.680	CO 143	APPEAL LA
003.680	CO 1188	TOWN SQUARE DR
004.070	MD 760	ROUSBY HALL RD
004.570	OP 848	HOME PL
004.825	MD 765 Z	SOUTHERN CONNECTOR BLVD
004.835	MD 765 Z	SOUTHERN CONNECTOR BLVD (EB/L)
004.845	MD 765 Z	SOUTHERN CONNECTOR BLVD (EB/L)
005.370	OP 820	WYE OAK RD
005.910	CO 110	DOWELL RD
005.910	MD 2 V	DOWELL RD (SB/L)
005.910	MD 765 R	SOLOMONS ISLAND RD S

ROUTE NUMBER: MD 765 Y
DIRECTION: EAST (NON-INVENTORY)

MILEPOINT		MILEPOINT DESCRIPTION
000.000	OP 762	NO NAME
000.000	CO 229	SWAGGERS POINT RD
000.066	CO 767	PATUXENT POINT PKWY
000.090	MD 765 X	CRESTON LA
000.110	MD 2	SOLOMONS ISLAND RD (SB/L)
000.120	OP 816	PATUXENT POINT PKWY (EB/L)

MARYLAND DEPARTMENT OF TRANSPORTATION
STATE HIGHWAY ADMINISTRATION
DATA SERVICES DIVISION

2021 HIGHWAY LOCATION REFERENCE

COUNTY: CALVERT
DISTRICT: 5
DATE: 1/23/2023
VERSION:1.0

ROUTE NUMBER: MD 765 Y
DIRECTION: EAST (NON-INVENTORY)


MILEPOINT		MILEPOINT DESCRIPTION
000.120	MD 2	SOLOMONS ISLAND RD

ROUTE NUMBER: MD 765 Z
DIRECTION: EAST (NON-INVENTORY)

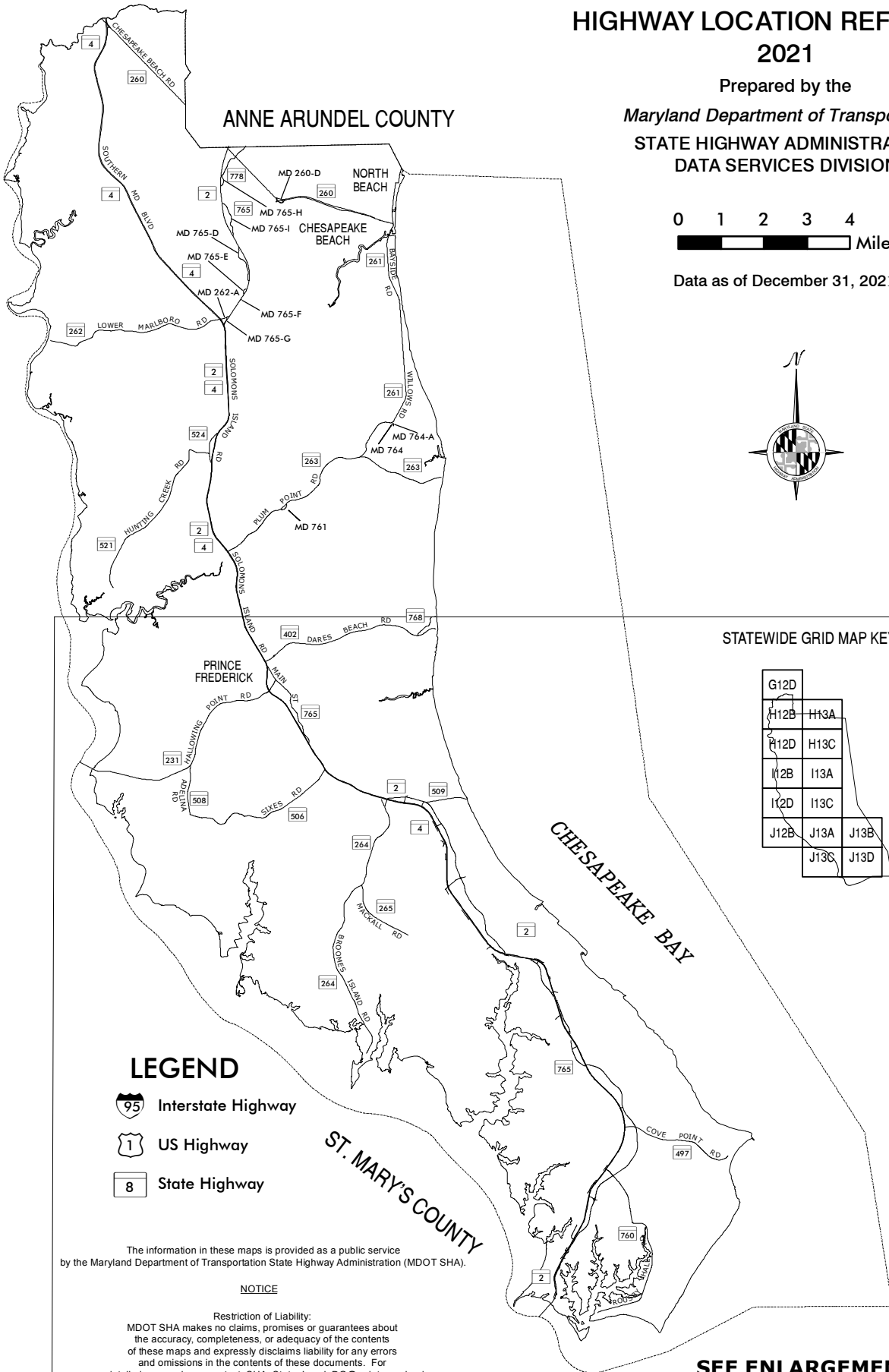
MILEPOINT		MILEPOINT DESCRIPTION
000.000	MD 2	SOLOMONS ISLAND RD (SB/L)
000.015	MD 2	SOLOMONS ISLAND RD
000.136	MD 765 Q	H G TRUEMAN RD (SB/L)
000.146	MD 765 Q	H G TRUEMAN RD (SB/L)
000.156	MD 765 Q	H G TRUEMAN RD
000.206	CO 1788	SOUTHERN CONNECTOR BLVD

CALVERT COUNTY HIGHWAY LOCATION REFERENCE 2021

Prepared by the
Maryland Department of Transportation
STATE HIGHWAY ADMINISTRATION
DATA SERVICES DIVISION



Data as of December 31, 2021



STATEWIDE GRID MAP KEY

G12D		
H12B	H13A	
H12D	H13C	
I12B	I13A	
I12D	I13C	
J12B	J13A	J13B
	J13C	J13D

LEGEND

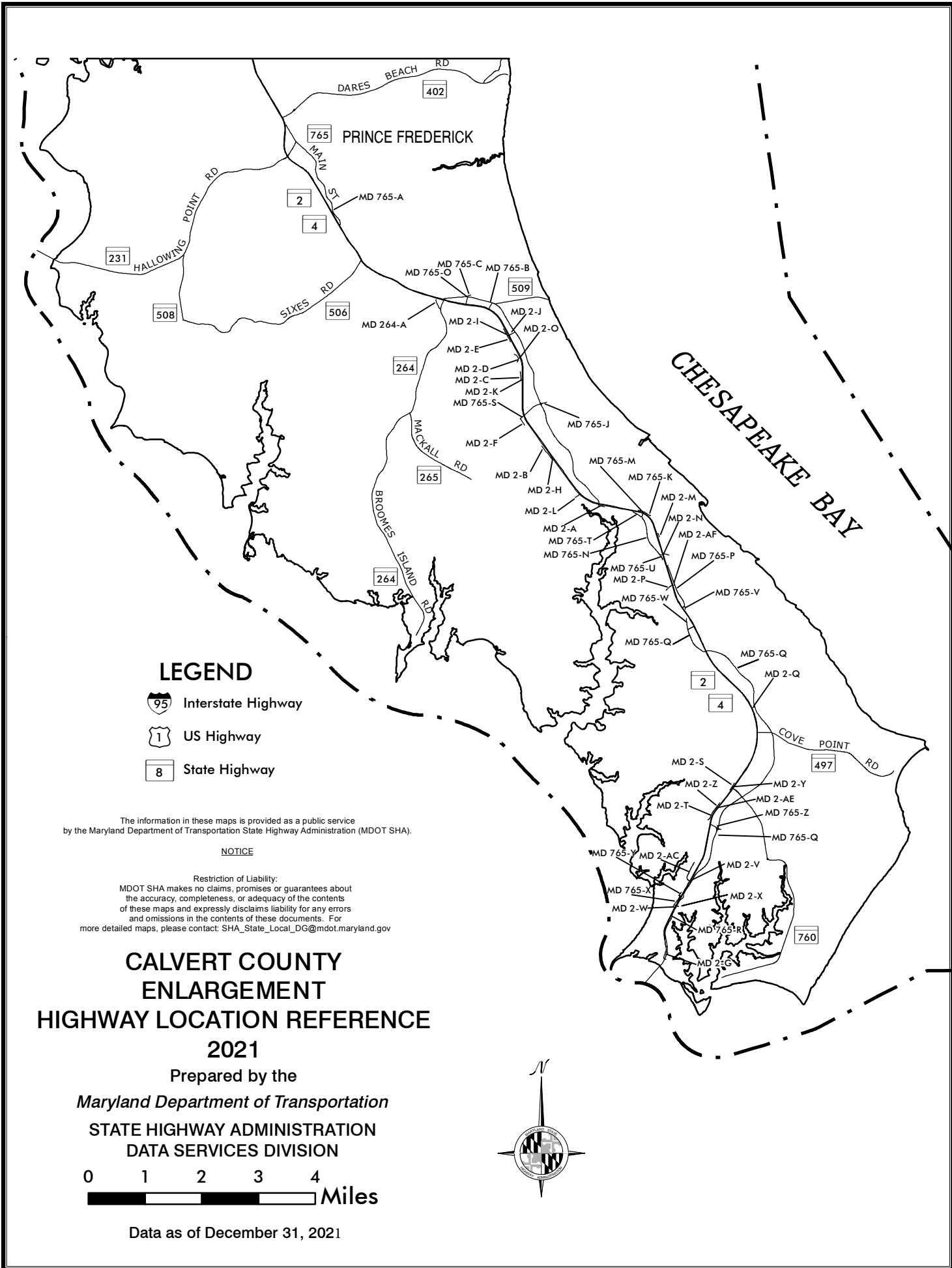
-  Interstate Highway
-  US Highway
-  State Highway

The information in these maps is provided as a public service by the Maryland Department of Transportation State Highway Administration (MDOT SHA).

NOTICE

Restriction of Liability:
MDOT SHA makes no claims, promises or guarantees about the accuracy, completeness, or adequacy of the contents of these maps and expressly disclaims liability for any errors and omissions in the contents of these documents. For more detailed maps, please contact: SHA_State_Local_DG@mdot.maryland.gov

SEE ENLARGEMENT



LEGEND

- Interstate Highway
- US Highway
- State Highway

The information in these maps is provided as a public service by the Maryland Department of Transportation State Highway Administration (MDOT SHA).

NOTICE

Restriction of Liability:
 MDOT SHA makes no claims, promises or guarantees about the accuracy, completeness, or adequacy of the contents of these maps and expressly disclaims liability for any errors and omissions in the contents of these documents. For more detailed maps, please contact: SHA_State_Local_DG@mdot.maryland.gov

**CALVERT COUNTY
 ENLARGEMENT
 HIGHWAY LOCATION REFERENCE
 2021**

Prepared by the
Maryland Department of Transportation
 STATE HIGHWAY ADMINISTRATION
 DATA SERVICES DIVISION



Data as of December 31, 2021

ROUTE ALERT LIST

CALVERT COUNTY

none