

**2021**

**Calendar Year**

**HIGHWAY LOCATION REFERENCE**

**Data as of December 31, 2021**

**CARROLL**

**COUNTY**

**SHA DISTRICT #7**

**CL**



MARYLAND DEPARTMENT OF TRANSPORTATION  
STATE HIGHWAY ADMINISTRATION  
DATA SERVICES DIVISION

2021 HIGHWAY LOCATION REFERENCE

COUNTY: CARROLL  
DISTRICT: 7  
DATE: 1/19/2023  
VERSION:1.0

ROUTE NUMBER: IS 70  
DIRECTION: EAST (INVENTORY)

ROAD NAME	FUNCTIONAL CLASS	STATE SYSTEM	NHS	MAINTENANCE	MILEPOINT	MILEPOINT DESCRIPTION	MEDIAN TYPE	MARKED LANES	AADT
BALTO NATIONAL PIKE	U-Interstate	STATE PRIMARY	NHS	State Highway Agency	000.000 US 40	BALTO NATIONAL PIKE	POSITIVE BARRIER	6	67,542
					000.000	CONCURRENT W/US 40			
					000.000	FREDERICK CO/L			
					000.017	STRUCTURE 060011031			
					000.027 MD 27	RIDGE RD (SB/L)			
					000.030	EXIT #68			66,932
					000.036 MD 27	RIDGE RD			
					000.140 RP 70	RAMP 4 FR MD 27 NB TO IS 70 EB			
					000.470 XO 24	CROSSOVER			
					001.610 US 40	BALTO NATIONAL PIKE			
					001.610 US 40	BALTO NATIONAL PIKE			
					001.610	HOWARD CO/L			
					001.610 IS 70	NO NAME			

ROUTE NUMBER: MD 26  
DIRECTION: EAST (INVENTORY)

ROAD NAME	FUNCTIONAL CLASS	STATE SYSTEM	NHS	MAINTENANCE	MILEPOINT	MILEPOINT DESCRIPTION	MEDIAN TYPE	MARKED LANES	AADT
LIBERTY RD	R-Minor Arterial	STATE SECONDARY		State Highway Agency	000.000 CO 273	BUFFALO RD	NONE	2	6,435
					000.000	FREDERICK CO/L			
					000.000 MD 26	LIBERTY RD			
					000.200 CO 274	ROOP RD			
					000.810 CO 272	HOOPER RD			
					001.100 CO 275	FRANKLINVILLE RD			
					001.663		PAINTED (UNDIV)		
					001.760 MD 27	RIDGE RD	NONE		10,465
					001.810		PAINTED (UNDIV)		
					002.550 MD 26 F	NO NAME	NONE		
					002.840 MD 26 E	NO NAME			
					003.130 CO 566	SKIDMORE RD			

MARYLAND DEPARTMENT OF TRANSPORTATION  
STATE HIGHWAY ADMINISTRATION  
DATA SERVICES DIVISION

2021 HIGHWAY LOCATION REFERENCE

COUNTY: CARROLL  
DISTRICT: 7  
DATE: 1/19/2023  
VERSION:1.0

ROUTE NUMBER: MD 26  
DIRECTION: EAST (INVENTORY)

ROAD NAME	FUNCTIONAL CLASS	STATE SYSTEM	NHS	MAINTENANCE	MILEPOINT	MILEPOINT DESCRIPTION	MEDIAN TYPE	MARKED LANES	AADT
LIBERTY RD	R -Minor Arterial	STATE SECONDARY		State Highway Agency	003.292	MD 850 E NO NAME	NONE	2	10,465
					003.510		PAINTED (UNDIV)		
					003.620	CO 555 SALEM BOTTOM RD	NONE		
					003.620	CO 565 WOODBINE RD			
					003.697		PAINTED (UNDIV)		
					004.240	MD 26 D NO NAME	NONE		
					004.300		PAINTED (UNDIV)		
					004.560	MD 26 C NO NAME			
					004.960	MD 26 A NO NAME	NONE		
					005.200	CO 554 ARTHUR SHIPLEY RD			
					005.500	CO 617 FRETER RD			
					005.900	CO 553 BUSHEY RD			
					006.390	RP 26 RAMP 6 FR MD 26 EB TO MD 97 SB			
					006.468	STRUCTURE 060054001			
					006.480	MD 97 OLD WASHINGTON RD			25,782
					006.560	RP 26 RAMP 2 FR MD 26 WB TO MD 97 NB			
	U -Minor Arterial				006.937	CO 1138 ENTERPRISE ST (SB/L)			
					006.943	CO 1138 ENTERPRISE ST			
					007.190	CO 545 KLEE MILL RD			
					007.190	MD 850 H OLD LIBERTY RD WEST			
					007.290		PAINTED (UNDIV)		
					007.580	XO 21 CROSSOVER	NONE		
					007.817		PAINTED (UNDIV)		
					007.950	CO 663 LINTON RD	NONE		
					007.950	CO 664 WHITE ROCK RD			
					008.055		PAINTED (UNDIV)		
					008.323	OP 1298 EXCHANGE DR	NONE		
					008.328		PAINTED (UNDIV)		
	U -Principal Arterial - Other				008.610	CO 677 EMERALD LA	NONE		
					008.630		PAINTED (UNDIV)		

MARYLAND DEPARTMENT OF TRANSPORTATION  
STATE HIGHWAY ADMINISTRATION  
DATA SERVICES DIVISION

2021 HIGHWAY LOCATION REFERENCE

COUNTY: CARROLL  
DISTRICT: 7  
DATE: 1/19/2023  
VERSION:1.0

ROUTE NUMBER: MD 26  
DIRECTION: EAST (INVENTORY)

ROAD NAME	FUNCTIONAL CLASS	STATE SYSTEM	NHS	MAINTENANCE	MILEPOINT	MILEPOINT DESCRIPTION	MEDIAN TYPE	MARKED LANES	AADT
LIBERTY RD	U -Principal Arterial – Other	STATE SECONDARY		State Highway Agency	009.050		NONE	4	25,782
					009.060	CO 1424 CALVERT WAY			
					009.060	CO 1404 PINEY RIDGE PKWY			
					009.080		PAINTED (UNDIV)		
					009.240	CO 889 MARTZ RD	NONE		
					009.300		CENTER TLA (UNDIV)		
					009.480	CO 1375 JOHNSVILLE RD	NONE		
					009.520		CENTER TLA (UNDIV)		
					009.600	CO 1164 BERKLEY DR			
					009.810	OP 238 MARGIN AVE			
					009.970		CURBED		
					010.057	MD 32 SYKESVILLE RD (SB/L)			
					010.060				30,112
					010.064	MD 32 SYKESVILLE RD			
					010.160		PAINTED (UNDIV)		
					010.270		CENTER TLA (UNDIV)		
					010.410	CO 1043 GEORGETOWN BLVD	NONE		
					010.470	CO 1161 LUERS AVE	CENTER TLA (UNDIV)		
					010.550	CO 692 WALNUT AVE			
					010.590	CO 693 LONG MEADOW DR			
					010.815	CO 703 BONNIE BRAE RD			
					010.930	CO 697 HEMLOCK DR W	NONE		
					010.980		CENTER TLA (UNDIV)		
					011.110	CO 705 OKLAHOMA RD	NONE		17,412
					011.110	CO 741 RIDGE RD			
					011.200		CENTER TLA (UNDIV)		
					011.440	CO 754 MARVIN AVE			
					011.520	CO 753 MONROE AVE	NONE		
					011.570		CENTER TLA (UNDIV)		
					011.700	CO 745 CARROLL HIGHLANDS RD	PAINTED (UNDIV)		

MARYLAND DEPARTMENT OF TRANSPORTATION  
STATE HIGHWAY ADMINISTRATION  
DATA SERVICES DIVISION

2021 HIGHWAY LOCATION REFERENCE

COUNTY: CARROLL  
DISTRICT: 7  
DATE: 1/19/2023  
VERSION:1.0

ROUTE NUMBER: MD 26  
DIRECTION: EAST (INVENTORY)

ROAD NAME	FUNCTIONAL CLASS	STATE SYSTEM	NHS	MAINTENANCE	MILEPOINT	MILEPOINT DESCRIPTION	MEDIAN TYPE	MARKED LANES	AADT
LIBERTY RD	U -Principal Arterial – Other	STATE SECONDARY		State Highway Agency	011.700 CO 730	LOCUST LA	PAINTED (UNDIV)	4	17,412
					011.800		CENTER TLA (UNDIV)	3	
					011.850 CO 1333	OLD LIBERTY RD			
					011.960 CO 1333	OLD LIBERTY RD	NONE	2	
					012.000		CENTER TLA (UNDIV)		
					012.190 CO 1474	FALLON DR	NONE		
					012.240		PAINTED (UNDIV)		
	U -Minor Arterial				012.522	STRUCTURE 060001001	NONE		
					012.610	STRUCTURE 060001001			
					013.000		PAINTED (UNDIV)		
					013.100 CO 723	OLD LIBERTY RD	NONE		
					013.160 CO 721	OAKLAND MILLS RD			
					013.200		PAINTED (UNDIV)		
					013.491	STRUCTURE 060002001	NONE		
	R -Minor Arterial				013.650	BALTIMORE CO/L			
					013.650 MD 26	LIBERTY RD			

ROUTE NUMBER: MD 26 A  
DIRECTION: EAST (INVENTORY)

ROAD NAME	FUNCTIONAL CLASS	STATE SYSTEM	NHS	MAINTENANCE	MILEPOINT	MILEPOINT DESCRIPTION	MEDIAN TYPE	MARKED LANES	AADT
NO NAME	R -Local	STATE SECONDARY		State Highway Agency	000.000 MD 26	LIBERTY RD	NONE	2	0

ROUTE NUMBER: MD 26 C  
DIRECTION: NORTH (INVENTORY)

ROAD NAME	FUNCTIONAL CLASS	STATE SYSTEM	NHS	MAINTENANCE	MILEPOINT	MILEPOINT DESCRIPTION	MEDIAN TYPE	MARKED LANES	AADT
NO NAME	R -Local	STATE SECONDARY		State Highway Agency	000.000 MD 26	LIBERTY RD	NONE	2	0
					000.020 MD 850 J	OLD LIBERTY RD W			

MARYLAND DEPARTMENT OF TRANSPORTATION  
STATE HIGHWAY ADMINISTRATION  
DATA SERVICES DIVISION

2021 HIGHWAY LOCATION REFERENCE

COUNTY: CARROLL  
DISTRICT: 7  
DATE: 1/19/2023  
VERSION:1.0

ROUTE NUMBER: MD 26 D  
DIRECTION: NORTH (INVENTORY)

ROAD NAME	FUNCTIONAL CLASS	STATE SYSTEM	NHS	MAINTENANCE	MILEPOINT	MILEPOINT DESCRIPTION	MEDIAN TYPE	MARKED LANES	AADT
NO NAME	R -Local	STATE SECONDARY		State Highway Agency	000.000 MD 26	LIBERTY RD	NONE	2	0
					000.020 MD 850 J	OLD LIBERTY RD W			

ROUTE NUMBER: MD 26 E  
DIRECTION: SOUTH (INVENTORY)

ROAD NAME	FUNCTIONAL CLASS	STATE SYSTEM	NHS	MAINTENANCE	MILEPOINT	MILEPOINT DESCRIPTION	MEDIAN TYPE	MARKED LANES	AADT
NO NAME	R -Local	STATE SECONDARY		State Highway Agency	000.000 MD 26	LIBERTY RD	NONE	2	0
					000.020 MD 850 E	NO NAME			

ROUTE NUMBER: MD 26 F  
DIRECTION: SOUTH (INVENTORY)

ROAD NAME	FUNCTIONAL CLASS	STATE SYSTEM	NHS	MAINTENANCE	MILEPOINT	MILEPOINT DESCRIPTION	MEDIAN TYPE	MARKED LANES	AADT
NO NAME	R -Local	STATE SECONDARY		State Highway Agency	000.000 MD 26	LIBERTY RD	NONE	2	0
					000.020 MD 850 E	NO NAME			

ROUTE NUMBER: MD 27  
DIRECTION: NORTH (INVENTORY)

ROAD NAME	FUNCTIONAL CLASS	STATE SYSTEM	NHS	MAINTENANCE	MILEPOINT	MILEPOINT DESCRIPTION	MEDIAN TYPE	MARKED LANES	AADT
RIDGE RD	U -Minor Arterial	STATE SECONDARY		State Highway Agency	000.000	FREDERICK CO/L	UNPROTECTED	4	16,250
					000.000 MD 27	RIDGE RD			
					000.010 RP 70	RAMP 4 FR MD 27 NB TO IS 70 EB			
					000.070 XO 5	CROSSOVER	POSITIVE BARRIER		
					000.160		UNPROTECTED		
					000.200		POSITIVE BARRIER		
					000.259 IS 70	BALTO NATIONAL PIKE			
	U -Principal Arterial – Other				000.270	EXIT #68			26,392
					000.282 IS 70	BALTO NATIONAL PIKE (WB/L)			
					000.420 RP 70	RAMP 1 FR MD 27 NB TO IS 70 WB	CURBED		

MARYLAND DEPARTMENT OF TRANSPORTATION  
STATE HIGHWAY ADMINISTRATION  
DATA SERVICES DIVISION

2021 HIGHWAY LOCATION REFERENCE

COUNTY: CARROLL  
DISTRICT: 7  
DATE: 1/19/2023  
VERSION:1.0

ROUTE NUMBER: MD 27  
DIRECTION: NORTH (INVENTORY)

ROAD NAME	FUNCTIONAL CLASS	STATE SYSTEM	NHS	MAINTENANCE	MILEPOINT	MILEPOINT DESCRIPTION	MEDIAN TYPE	MARKED LANES	AADT
RIDGE RD	U -Principal Arterial - Other	STATE SECONDARY		State Highway Agency	000.490 RP 70	RAMP 7 FR RAMP 2 (FR IS 70) TO MD 27 SB	UNPROTECTED	4	26,392
					000.490 MU 215	S MAIN ST			
					000.550 RP 70	RAMP 2 FR IS 70 WB TO MD 27 NB			
					000.601		CURBED		
					000.737 MU 306	E RIDGEVILLE BLVD			
					000.740				20,703
					000.743 MU 306	E RIDGEVILLE BLVD (WB/L)			
					000.800 XO 41	CROSSOVER			
					000.841 XO 42	CROSSOVER			
					000.920		PAINTED (UNDIV)		
					001.470 MU 270	PARK AVE	NONE		
					001.470 MU 345	TWIN ARCH RD			
					001.545		PAINTED (UNDIV)	3	
					001.587		NONE	2	
					001.708		PAINTED (UNDIV)		
					001.950 MU 81	CENTER ST	NONE		
					002.055		PAINTED (UNDIV)		
					002.320 CO 1310	WATERSVILLE RD	NONE		
					002.320 CO 585	WATERSVILLE RD W			
					002.380		PAINTED (UNDIV)		
	U -Minor Arterial				002.650		NONE		
					003.150 CO 581	LEISHEAR RD			12,845
					003.150 MD 808 A	N MAIN ST			
					003.560 CO 1421	WIND SONG WAY			
					003.820 CO 1373	WINDEMERE WAY			
					004.076 CO 1428	FALLING GREEN WAY			
					004.084 CO 1428	FALLING GREEN WAY (WB/L)			
					004.300 CO 1053	MT AIRY DR			
					004.380		PAINTED (UNDIV)		
					004.524 CO 574	GILLIS FALLS RD	NONE		

MARYLAND DEPARTMENT OF TRANSPORTATION  
STATE HIGHWAY ADMINISTRATION  
DATA SERVICES DIVISION

2021 HIGHWAY LOCATION REFERENCE

COUNTY: CARROLL  
DISTRICT: 7  
DATE: 1/19/2023  
VERSION:1.0

ROUTE NUMBER: MD 27

DIRECTION: NORTH (INVENTORY)

ROAD NAME	FUNCTIONAL CLASS	STATE SYSTEM	NHS	MAINTENANCE	MILEPOINT	MILEPOINT DESCRIPTION	MEDIAN TYPE	MARKED LANES	AADT
RIDGE RD	U -Minor Arterial	STATE SECONDARY		State Highway Agency	004.524 CO 580	HARRISVILLE RD	NONE	2	12,845
					004.580		PAINTED (UNDIV)		
	R -Minor Arterial				004.990 CO 579	WEST FALLS RD	NONE		
					005.926 CO 576	OLD RIDGE RD			
					006.360 CO 575	CABBAGE SPRING RD			
					006.360 CO 839	CANTEE LA			
					006.531 CO 838	POMMEL DR			
					006.900 CO 274	ROOP RD			
					007.120 CO 570	GILLIS RD			
					007.510 CO 840	MICHAEL RD			
					007.750 CO 1204	GILBERT RD			
					008.260 CO 569	BRADDOCK RD			
					008.530 CO 1248	DOTSONS RIDGE RD			
					008.580 OP 200	NO NAME			
					008.600 OP 201	NO NAME			
					008.650 OP 1156	NO NAME			
					008.690		PAINTED (UNDIV)		
					008.750 MD 26	LIBERTY RD	NONE		
					008.810		PAINTED (UNDIV)		
					009.560 CO 269	SAMS CREEK RD	NONE		
					009.620		PAINTED (UNDIV)		
					010.280 CO 1148	KIMBERLY JAMES CT	NONE		
					010.540 CO 557	WESTVIEW RD			
					010.830 CO 556	BAKER RD			
					010.830 MD 407	MARSTON RD			
					011.580 OP 196	LINZEE DR			
					011.740 OP 1165	GRAHAMS GREEN DR			
					011.930 OP 196	LINZEE DR			
					012.579	STRUCTURE 060021001			
					013.290 CO 822	BEREN LA			



MARYLAND DEPARTMENT OF TRANSPORTATION  
STATE HIGHWAY ADMINISTRATION  
DATA SERVICES DIVISION

2021 HIGHWAY LOCATION REFERENCE

COUNTY: CARROLL  
DISTRICT: 7  
DATE: 1/19/2023  
VERSION:1.0

ROUTE NUMBER: MD 27  
DIRECTION: NORTH (INVENTORY)

ROAD NAME	FUNCTIONAL CLASS	STATE SYSTEM	NHS	MAINTENANCE	MILEPOINT	MILEPOINT DESCRIPTION	MEDIAN TYPE	MARKED LANES	AADT		
RIDGE RD	R -Minor Arterial	STATE SECONDARY		State Highway Agency	013.290	CO 279	DENNINGS RD	NONE	2	12,845	
	U -Minor Arterial				013.700	CO 285	NICODEMUS RD				
					014.100	CO 301	OLD WESTMINSTER RD				
					014.560	CO 289	STONE CHAPEL RD				
					014.560	CO 290	WARFIELDSBURG RD				
					014.830	CO 294	REGENT ST				
					014.880	CO 295	EXETER RD				
					015.140	CO 296	ROLLING RIDGE DR				
					015.390	CO 1604	LONE TREE RD				
					015.752			PAINTED (UNDIV)			
	U -Principal Arterial – Other				015.860	CO 299	CHAPEL RD	NONE			8,510
					015.860	CO 302	KATE WAGNER RD				
					015.910			PAINTED (UNDIV)			
					016.320	CO 301	OLD WESTMINSTER RD	NONE			
					016.810	MD 808 B	SPRING MILLS RD				
					017.206		STRUCTURE 060003001				
					017.260		STRUCTURE 060067001				
					017.420			PAINTED (UNDIV)			
					017.460	CO 1520	BYFIELD RD	NONE			
					017.492			PAINTED (UNDIV)			
					017.770	CO 383	BOND ST	NONE			
					017.850			PAINTED (UNDIV)			
					017.890	CO 1487	MONTPELIER CT	NONE			
	017.910			PAINTED (UNDIV)							
	017.980	CO 388	GOODWINS QUARRY RD	NONE							
	018.110	OP 105	MIAMI AVE								
	018.120	CO 386	HOLLOW ROCK AVE								
	018.200	OP 108	ALLEY								
	018.220	OP 107	ALLEY								
LIBERTY ST				018.280	MU 200	E GEORGE ST					

MARYLAND DEPARTMENT OF TRANSPORTATION  
STATE HIGHWAY ADMINISTRATION  
DATA SERVICES DIVISION

2021 HIGHWAY LOCATION REFERENCE

COUNTY: CARROLL  
DISTRICT: 7  
DATE: 1/19/2023  
VERSION:1.0

ROUTE NUMBER: MD 27

DIRECTION: NORTH (INVENTORY)

ROAD NAME	FUNCTIONAL CLASS	STATE SYSTEM	NHS	MAINTENANCE	MILEPOINT	MILEPOINT DESCRIPTION	MEDIAN TYPE	MARKED LANES	AADT
LIBERTY ST	U -Principal Arterial – Other	STATE SECONDARY		State Highway Agency	018.280 MU 201	W GEORGE ST	NONE	2	8,510
					018.340 MU 92	CHASE ST #2			
					018.420 MU 210	E GREEN ST			
					018.420 MU 209	W GREEN ST			
					018.470 MU 8245	UNION ALLEY			
RAILROAD AVE					018.510 MU 330	E MAIN ST			11,523
					018.510 MU 332	W MAIN ST			
					018.560 MU 621	WINTERS ST	CENTER TLA (UNDIV)		
					018.590 MU 184	DISTILLERY DR			
					018.650 MU 110	EMERALD HILL LA	PAINTED (UNDIV)		
					018.710		CENTER TLA (UNDIV)		
MANCHESTER RD					018.770 MU 516	TUC RD	PAINTED (UNDIV)		
					019.020 RP 140	RAMP 6 FR MD 27 EB TO MD 140 SB			
					019.050 RP 140	RAMP 7 FR MD 27 WB TO RAMP 6 (TO MD 140)	NONE		
					019.060 RP 140	RAMP 8 FR RAMP 5 (FR MD 140) TO MD 27 WB			
					019.061	STRUCTURE 060072002			
					019.070 RP 140	RAMP 5 FR MD 140 SB TO MD 27 EB			
					019.102 MD 140	BALTIMORE BLVD (SB/L)			
					019.110	STRUCTURE 060072002	PAINTED (UNDIV)		17,953
					019.118 MD 140	BALTIMORE BLVD			
					019.210 RP 140	RAMP 3 FR MD 27 EB TO MD 140 NB			
					019.230 RP 140	RAMP 2 FR MD 27 TO RAMP 3 (TO MD 140 NB)	NONE		
					019.240 RP 140	RAMP 1 FR RAMP 4 NB TO MD 27 WB			
					019.250 RP 140	RAMP 4 FR MD 140 NB TO MD 27 EB		3	
					019.300		PAINTED (UNDIV)		
					019.304	STRUCTURE 060073002			
					019.430		NONE	2	
					019.490		PAINTED (UNDIV)		
					019.520 CO 1261	GOLDENROD TERR	NONE		
					019.540	STRUCTURE 060074002			

MARYLAND DEPARTMENT OF TRANSPORTATION  
STATE HIGHWAY ADMINISTRATION  
DATA SERVICES DIVISION

2021 HIGHWAY LOCATION REFERENCE

COUNTY: CARROLL  
DISTRICT: 7  
DATE: 1/19/2023  
VERSION:1.0

ROUTE NUMBER: MD 27  
DIRECTION: NORTH (INVENTORY)

ROAD NAME	FUNCTIONAL CLASS	STATE SYSTEM	NHS	MAINTENANCE	MILEPOINT	MILEPOINT DESCRIPTION	MEDIAN TYPE	MARKED LANES	AADT
MANCHESTER RD	U -Principal Arterial – Other	STATE SECONDARY		State Highway Agency	019.547	STRUCTURE 060074002	PAINTED (UNDIV)	2	17,953
					019.620 CO 394	HAHN RD	NONE	3	
					019.730		PAINTED (UNDIV)		
					019.761 RR 2	STRUCTURE 060048001			
					019.847	STRUCTURE 060052001	NONE		
					019.880 CO 1173	BENNETT CERF DR		2	
					019.880 MD 852 G	OLD MANCHESTER RD			
					019.930		PAINTED (UNDIV)		
					020.370 CO 397	LUCABAUGH MILL RD	NONE		
					020.393	STRUCTURE 060053001			
					020.427		PAINTED (UNDIV)		
					020.570 CO 410	GAHLE RD	NONE		
					020.630		PAINTED (UNDIV)		
					021.160 MD 852 J	MARTIN DR	NONE		
					021.620		PAINTED (UNDIV)		
					021.710 CO 941	GUADELUPE DR	NONE	10,072	
					021.710 MD 482	HAMPSTEAD MEXICO RD			
					021.750		PAINTED (UNDIV)		
					022.140 MD 852 G	OLD MANCHESTER RD	NONE		
					022.350 MD 27 A	RANDOM RIDGE RD			
					022.600 CO 1133	OLD MANCHESTER RD			
					022.900 CO 1133	OLD MANCHESTER RD			
					023.310 MD 852 A	NO NAME			
					023.380 MD 27 B	NO NAME			
					023.740 CO 138	SNYDERSBURG RD			
					023.740 CO 142	SULLIVAN RD			
					025.010 CO 133	ALBERT RILL RD		8,830	
					026.100 OP 28	GROVES MILL RD			
					026.300 MD 852 C	MANCHESTER RD			
					026.400 MD 27 C	NO NAME			

U -Minor Arterial  
R -Minor Arterial

MARYLAND DEPARTMENT OF TRANSPORTATION  
STATE HIGHWAY ADMINISTRATION  
DATA SERVICES DIVISION

2021 HIGHWAY LOCATION REFERENCE

COUNTY: CARROLL  
DISTRICT: 7  
DATE: 1/19/2023  
VERSION:1.0

ROUTE NUMBER: MD 27  
DIRECTION: NORTH (INVENTORY)

ROAD NAME	FUNCTIONAL CLASS	STATE SYSTEM	NHS	MAINTENANCE	MILEPOINT	MILEPOINT DESCRIPTION	MEDIAN TYPE	MARKED LANES	AADT	
MANCHESTER RD	U -Minor Arterial	STATE SECONDARY		State Highway Agency	026.650	MD 27 D	NO NAME	NONE	2	8,830
					026.780	MD 27 E	NO NAME			
					026.860	MU 205	WESTMINSTER ST			
					026.960					
					026.980	MU 183	PUMPING STATION #27 RD			
				027.270	MD 30	HANOVER PIKE				

ROUTE NUMBER: MD 27 A  
DIRECTION: EAST (INVENTORY)

ROAD NAME	FUNCTIONAL CLASS	STATE SYSTEM	NHS	MAINTENANCE	MILEPOINT	MILEPOINT DESCRIPTION	MEDIAN TYPE	MARKED LANES	AADT	
RANDOM RIDGE RD	U -Local	STATE SECONDARY		State Highway Agency	000.000	MD 852 F	NO NAME	NONE	2	0
					000.030	MD 27	MANCHESTER RD			
					000.080	CO 411	RANDOM RIDGE RD			
					000.090					
	R -Local				000.150	ROAD END		1		

ROUTE NUMBER: MD 27 B  
DIRECTION: EAST (INVENTORY)

ROAD NAME	FUNCTIONAL CLASS	STATE SYSTEM	NHS	MAINTENANCE	MILEPOINT	MILEPOINT DESCRIPTION	MEDIAN TYPE	MARKED LANES	AADT	
NO NAME	R -Local	STATE SECONDARY		State Highway Agency	000.000	MD 852 B	NO NAME	NONE	2	0
					000.010	MD 27	MANCHESTER RD			

ROUTE NUMBER: MD 27 C  
DIRECTION: EAST (INVENTORY)

ROAD NAME	FUNCTIONAL CLASS	STATE SYSTEM	NHS	MAINTENANCE	MILEPOINT	MILEPOINT DESCRIPTION	MEDIAN TYPE	MARKED LANES	AADT	
NO NAME	R -Local	STATE SECONDARY		State Highway Agency	000.000	MD 27	MANCHESTER RD	NONE	2	0
					000.010	MD 852 C	MANCHESTER RD			

MARYLAND DEPARTMENT OF TRANSPORTATION  
STATE HIGHWAY ADMINISTRATION  
DATA SERVICES DIVISION

2021 HIGHWAY LOCATION REFERENCE

COUNTY: CARROLL  
DISTRICT: 7  
DATE: 1/19/2023  
VERSION:1.0

ROUTE NUMBER: MD 27 D  
DIRECTION: EAST (INVENTORY)

ROAD NAME	FUNCTIONAL CLASS	STATE SYSTEM	NHS	MAINTENANCE	MILEPOINT	MILEPOINT DESCRIPTION	MEDIAN TYPE	MARKED LANES	AADT
NO NAME	U -Local	STATE SECONDARY		State Highway Agency	000.000 MD 27	MANCHESTER RD	NONE	2	0
					000.020 MD 852 C	MANCHESTER RD			

ROUTE NUMBER: MD 27 E  
DIRECTION: EAST (INVENTORY)

ROAD NAME	FUNCTIONAL CLASS	STATE SYSTEM	NHS	MAINTENANCE	MILEPOINT	MILEPOINT DESCRIPTION	MEDIAN TYPE	MARKED LANES	AADT
NO NAME	U -Local	STATE SECONDARY		State Highway Agency	000.000 MD 27	MANCHESTER RD	NONE	2	0
					000.020 MD 852 C	MANCHESTER RD			

ROUTE NUMBER: MD 30  
DIRECTION: NORTH (INVENTORY)

ROAD NAME	FUNCTIONAL CLASS	STATE SYSTEM	NHS	MAINTENANCE	MILEPOINT	MILEPOINT DESCRIPTION	MEDIAN TYPE	MARKED LANES	AADT
HANOVER PIKE	U -Principal Arterial - Other	STATE PRIMARY	NHS	State Highway Agency	000.000	BALTIMORE CO/L	NONE	2	18,332
					000.000 MD 30	HANOVER PIKE			
					000.184		PAINTED (UNDIV)		
					000.223		CENTER TLA (UNDIV)		
					000.284		PAINTED (UNDIV)		
					000.322		CURBED	3	
					000.388			4	
					000.440 XO 37	CROSSOVER	ROUNDBOUT		
					000.456 MD 30 BU	HANOVER PIKE			
HAMPSTEAD BYPASS					000.465				11,230
					000.475 MD 30 BU	HANOVER PIKE (SB/L)			
					000.488 XO 38	CROSSOVER	CURBED		
					000.572			3	
					000.614			2	
					000.664		PAINTED (UNDIV)		
					001.802 CO 446	HOUCKSVILLE RD	NONE		
					002.353	STRUCTURE 060069001			

MARYLAND DEPARTMENT OF TRANSPORTATION  
STATE HIGHWAY ADMINISTRATION  
DATA SERVICES DIVISION

2021 HIGHWAY LOCATION REFERENCE

COUNTY: CARROLL  
DISTRICT: 7  
DATE: 1/19/2023  
VERSION:1.0

ROUTE NUMBER: MD 30

DIRECTION: NORTH (INVENTORY)

ROAD NAME	FUNCTIONAL CLASS	STATE SYSTEM	NHS	MAINTENANCE	MILEPOINT	MILEPOINT DESCRIPTION	MEDIAN TYPE	MARKED LANES	AADT						
HAMPSTEAD BYPASS	U -Principal Arterial – Other	STATE PRIMARY	NHS	State Highway Agency	002.363	CO 413	SHILOH RD	NONE	2	11,230					
					002.433		STRUCTURE 060071001								
					002.744			PAINTED (UNDIV)							
					002.775			CURBED							
					002.906				4						
					003.063	MD 482		HAMPSTEAD MEXICO RD	ROUNDAABOUT						
					003.107	MD 482		HAMPSTEAD MEXICO RD (WB/L)	CURBED						
					003.250				3						
					003.310			PAINTED (UNDIV)	2						
					004.282			STRUCTURE 060070001	NONE						
					004.527				PAINTED (UNDIV)						
					004.585				CURBED						
					004.670				3						
					004.808				4						
					004.875	XO 33		CROSSOVER	ROUNDAABOUT						
					004.885	MD 30 BU		HANOVER PIKE (SB/L)							
					004.901						18,152				
					004.913	MD 30 BU		HANOVER PIKE							
					HANOVER PIKE						004.924	XO 34	CROSSOVER	CURBED	
											005.137	MU 27	EAGLE RIDGE CT		
											005.215				3
											005.297	OP 50	NORTH CARROLL LA	PAINTED (UNDIV)	
											005.397			NONE	2
005.507	CO 145	BASLER RD													
005.787	CO 150	CAPE HORN RD N													
006.151			PAINTED (UNDIV)												
006.226	MU 45	CHARMIL DR	CENTER TLA (UNDIV)												
006.318	CO 178	MAPLE GROVE RD	NONE												
006.440			CENTER TLA (UNDIV)												
006.497			PAINTED (UNDIV)												

MARYLAND DEPARTMENT OF TRANSPORTATION  
STATE HIGHWAY ADMINISTRATION  
DATA SERVICES DIVISION

2021 HIGHWAY LOCATION REFERENCE

COUNTY: CARROLL  
DISTRICT: 7  
DATE: 1/19/2023  
VERSION:1.0

ROUTE NUMBER: MD 30  
DIRECTION: NORTH (INVENTORY)

ROAD NAME	FUNCTIONAL CLASS	STATE SYSTEM	NHS	MAINTENANCE	MILEPOINT	MILEPOINT DESCRIPTION	MEDIAN TYPE	MARKED LANES	AADT		
HANOVER PIKE	U -Principal Arterial – Other	STATE PRIMARY	NHS	State Highway Agency	006.753	MU 40	BEAVER ST	NONE	2	18,152	
					006.753	MU 160	NEW ST				
					006.857	MU 8025	DEEP ALLEY				
					006.857	MU 90	HIGH ST				
					006.996	MU 60	CHURCH ST				
					006.997	MU 78	GRAFFIE LA				
					007.087	MU 205	WESTMINSTER ST				
					007.087	MU 230	YORK ST				
					007.117	MU 8020	CARR ALLEY				
					007.235	MU 8040	WOOD ALLEY				
					007.267	MU 120	MAIDEN LA				
					007.319	MD 27	MANCHESTER RD				18,822
					007.352			PAINTED (UNDIV)			
					007.429	MU 30	BACHMAN RD	NONE			
					007.479	MU 195	WALNUT ST				
					007.509	MU 8010	OGG ALLEY				
					007.569	MU 89	HOLLAND DR				
					007.689	OP 34	FERRIER RD				
					007.699	MU 125	MICHELLE RD				
					008.139	MU 71	FRIDINGER MILL RD				
					008.270			PAINTED (UNDIV)			3
					008.300			NONE			2
					008.392	MU 231	HALLIE AVE				
					008.427			PAINTED (UNDIV)			
					008.489	MD 86	LINEBORO RD	NONE			
					008.499						14,662
					008.504	MD 86	LINEBORO RD (SB/L)				
008.699	OP 33	MANCHESTER BAPTIST CHURCH RD									
008.849	CO 128	EBBVALE RD									
009.129	CO 127	TRACEYS MILL RD									

R -Principal Arterial – Other

MARYLAND DEPARTMENT OF TRANSPORTATION  
STATE HIGHWAY ADMINISTRATION  
DATA SERVICES DIVISION

2021 HIGHWAY LOCATION REFERENCE

COUNTY: CARROLL  
DISTRICT: 7  
DATE: 1/19/2023  
VERSION:1.0

ROUTE NUMBER: MD 30

DIRECTION: NORTH (INVENTORY)

ROAD NAME	FUNCTIONAL CLASS	STATE SYSTEM	NHS	MAINTENANCE	MILEPOINT	MILEPOINT DESCRIPTION	MEDIAN TYPE	MARKED LANES	AADT
HANOVER PIKE	R -Principal Arterial – Other	STATE PRIMARY	NHS	State Highway Agency	009.822		PAINTED (UNDIV)	2	14,662
					009.949 MD 496	BACHMANS VALLEY RD	NONE		
					009.949 CO 122	WENTZ RD			
					009.958		PAINTED (UNDIV)		
					010.579 CO 1283	DEEP RUN RD E	NONE		
					010.889 CO 120	MT VENTUS RD NO 1			
					011.019 CO 119	HARVEY YINGLING RD			
					011.469 CO 121	MT VENTUS RD #2			
					011.759	PENNSYLVANIA ST/L			

ROUTE NUMBER: MD 30 BC

DIRECTION: NORTH (INVENTORY)

ROAD NAME	FUNCTIONAL CLASS	STATE SYSTEM	NHS	MAINTENANCE	MILEPOINT	MILEPOINT DESCRIPTION	MEDIAN TYPE	MARKED LANES	AADT
HANOVER PIKE	U -Local	STATE SECONDARY		State Highway Agency	000.000 MD 30 BU	HANOVER PIKE	NONE	2	0
					000.050 MD 30 BZ	HANOVER PIKE			

ROUTE NUMBER: MD 30 BU

DIRECTION: NORTH (INVENTORY)

ROAD NAME	FUNCTIONAL CLASS	STATE SYSTEM	NHS	MAINTENANCE	MILEPOINT	MILEPOINT DESCRIPTION	MEDIAN TYPE	MARKED LANES	AADT
HANOVER PIKE	U -Principal Arterial – Other	STATE SECONDARY		State Highway Agency	000.000 MD 30	HANOVER PIKE	CURBED	3	9,671
					000.024		PAINTED (UNDIV)		
					000.056		NONE	2	
					000.252 CO 431	TRENTON MILL RD			
					000.376 OP 153	DOSS GARLAND DR			
					000.758 OP 152	HAMPSHIRE RD			
MAIN ST					000.861 MU 140	MAIN ST			
HANOVER PIKE	U -Minor Arterial				003.244 MU 140	HANOVER PIKE			7,780
					003.468 CO 158	GREENMOUNT CHURCH RD			
					003.478 CO 1270	ZAKIRA CT			



MARYLAND DEPARTMENT OF TRANSPORTATION  
STATE HIGHWAY ADMINISTRATION  
DATA SERVICES DIVISION

2021 HIGHWAY LOCATION REFERENCE

COUNTY: CARROLL  
DISTRICT: 7  
DATE: 1/19/2023  
VERSION:1.0

ROUTE NUMBER: MD 30 BU  
DIRECTION: NORTH (INVENTORY)

ROAD NAME	FUNCTIONAL CLASS	STATE SYSTEM	NHS	MAINTENANCE	MILEPOINT	MILEPOINT DESCRIPTION	MEDIAN TYPE	MARKED LANES	AADT	
HANOVER PIKE	U -Minor Arterial	STATE SECONDARY		State Highway Agency	003.598	CO 157	GREENMOUNT STATION RD	NONE	2	7,780
					003.688	CO 779	STERLING CT			
					003.787			PAINTED (UNDIV)		
					003.910	MD 30 BC	HANOVER PIKE	NONE		
					003.962			CURBED		
					003.998	MD 30	HAMPSTEAD BYPASS			

ROUTE NUMBER: MD 30 BZ  
DIRECTION: NORTH (INVENTORY)

ROAD NAME	FUNCTIONAL CLASS	STATE SYSTEM	NHS	MAINTENANCE	MILEPOINT	MILEPOINT DESCRIPTION	MEDIAN TYPE	MARKED LANES	AADT	
HANOVER PIKE	U -Local	STATE SECONDARY		State Highway Agency	000.000	CUL DE SAC	NONE	2	0	
					000.055	MD 30 BC	HANOVER PIKE			
					000.150		ROAD END			

ROUTE NUMBER: MD 31  
DIRECTION: EAST (INVENTORY)

ROAD NAME	FUNCTIONAL CLASS	STATE SYSTEM	NHS	MAINTENANCE	MILEPOINT	MILEPOINT DESCRIPTION	MEDIAN TYPE	MARKED LANES	AADT	
NEW WINDSOR RD	R -Minor Arterial	STATE SECONDARY		State Highway Agency	000.000	FREDERICK CO/L	NONE	2	2,581	
					000.000	MD 31	NEW WINDSOR RD			
					000.080	CO 236	SAMS CREEK RD			
					000.190	CO 242	OLD NEW WINDSOR RD			
					000.480	OP 1200	NO NAME			
					001.220	MD 407	MARSTON RD			
					002.290	CO 265	WAKEFIELD VALLEY RD			
					002.871		STRUCTURE 060007001			
					002.940	MU 35	COE DR			
					002.970	MU 130	LAMBERT AVE			
					003.060	MU 160	MAPLE AVE			
003.090	MU 50	MILL DR								

HIGH ST

MARYLAND DEPARTMENT OF TRANSPORTATION  
STATE HIGHWAY ADMINISTRATION  
DATA SERVICES DIVISION

2021 HIGHWAY LOCATION REFERENCE

COUNTY: CARROLL  
DISTRICT: 7  
DATE: 1/19/2023  
VERSION:1.0

ROUTE NUMBER: MD 31  
DIRECTION: EAST (INVENTORY)

ROAD NAME	FUNCTIONAL CLASS	STATE SYSTEM	NHS	MAINTENANCE	MILEPOINT	MILEPOINT DESCRIPTION	MEDIAN TYPE	MARKED LANES	AADT
HIGH ST	R -Minor Arterial	STATE SECONDARY		State Highway Agency	003.130 MU 30	CHURCH ST	NONE	2	5,831
					003.170 MU 210	SPOERLEIN DR			
					003.220 MD 831 J	MAIN ST			
					003.255 MU 71	MANNING DR			
GREEN VALLEY RD					003.383 MD 75	GREEN VALLEY RD			
					003.438 MU 40	COLLEGE AVE			
					003.460 MU 70	MANNING DR			
MAIN ST					003.500 MD 831 J	MAIN ST			6,744
					003.500 MU 230	UNION BRIDGE RD			
					003.580 MU 120	BROWNIE DR			
					003.610 MU 70	MANNING DR			
					003.650 MU 170	ROOP DR			
					003.670 MU 20	BLUE RIDGE AVE			
					003.690 MU 210	SPOERLEIN DR			
NEW WINDSOR RD					003.710 MU 220	SPRINGDALE AVE			
					003.810 MU 30	CHURCH ST			
					004.270 MD 852	OLD NEW WINDSOR PIKE			
					004.270 OP 79	SLINGLUFF LA			
					004.770 MU 225	TIBBETTS LA			
					005.390 CO 265	WAKEFIELD VALLEY RD			
					005.928	STRUCTURE 060057001			
	U -Minor Arterial				006.310 CO 287	MEDFORD RD			
					007.097 CO 1284	BYRON RD			
					007.102 CO 1284	BYRON RD (NB/L)			
					007.493	STRUCTURE 060046001			
					007.510 MD 852	OLD NEW WINDSOR PIKE			
					007.780		PAINTED (UNDIV)		
	U -Principal Arterial - Other				007.850 MD 852 K	STONE CHAPEL RD	NONE		
					007.900		PAINTED (UNDIV)		
					008.280 MU 305	LONG VALLEY RD	NONE		

MARYLAND DEPARTMENT OF TRANSPORTATION  
STATE HIGHWAY ADMINISTRATION  
DATA SERVICES DIVISION

2021 HIGHWAY LOCATION REFERENCE

COUNTY: CARROLL  
DISTRICT: 7  
DATE: 1/19/2023  
VERSION:1.0

ROUTE NUMBER: MD 31  
DIRECTION: EAST (INVENTORY)

ROAD NAME	FUNCTIONAL CLASS	STATE SYSTEM	NHS	MAINTENANCE	MILEPOINT	MILEPOINT DESCRIPTION	MEDIAN TYPE	MARKED LANES	AADT
NEW WINDSOR RD	U -Principal Arterial - Other	STATE SECONDARY		State Highway Agency	008.516		PAINTED (UNDIV)	2	6,744
					008.620 MU 508	TAHOMA FARM RD			
					009.370 MU 615	WINDSOR DR	NONE		
					009.662		PAINTED (UNDIV)		
					009.790 MU 540	UNIONTOWN RD	NONE		
					009.839		PAINTED (UNDIV)		
					009.940 BK 1		NONE		12,352
					009.940 MU 332	W MAIN ST			
					009.940 MU 624	WMC DR			
					010.044		PAINTED (UNDIV)		
					010.310		CURBED		
					010.350 MD 140	COLLEGE VIEW BLVD			

ROUTE NUMBER: MD 32  
DIRECTION: NORTH (INVENTORY)

ROAD NAME	FUNCTIONAL CLASS	STATE SYSTEM	NHS	MAINTENANCE	MILEPOINT	MILEPOINT DESCRIPTION	MEDIAN TYPE	MARKED LANES	AADT
SYKESVILLE RD	U -Principal Arterial - Other	STATE SECONDARY	NHS	State Highway Agency	000.000	HOWARD CO/L	NONE	2	23,184
					000.000 MD 32	SYKESVILLE RD			
					000.118		PAINTED (UNDIV)		
					000.244 MU 90	COLLEGE RD	NONE		
					000.308		PAINTED (UNDIV)		
					000.461 MU 245	RAINCLIFFE RD (EB/L)	NONE		
					000.461 MU 247	SANDOSKY RD			
					000.468 MU 245	RAINCLIFFE RD			
					000.468 MU 247	SANDOSKY RD (SB/L)			
					000.519		PAINTED (UNDIV)		
					000.962		CURBED		
					001.010			3	
					001.040			4	

MARYLAND DEPARTMENT OF TRANSPORTATION  
STATE HIGHWAY ADMINISTRATION  
DATA SERVICES DIVISION

2021 HIGHWAY LOCATION REFERENCE

COUNTY: CARROLL  
DISTRICT: 7  
DATE: 1/19/2023  
VERSION:1.0

ROUTE NUMBER: MD 32

DIRECTION: NORTH (INVENTORY)

ROAD NAME	FUNCTIONAL CLASS	STATE SYSTEM	NHS	MAINTENANCE	MILEPOINT	MILEPOINT DESCRIPTION	MEDIAN TYPE	MARKED LANES	AADT				
SYKESVILLE RD	U -Principal Arterial – Other	STATE SECONDARY	NHS	State Highway Agency	001.116	MU 303	SPRINGFIELD AVE	CURBED	4	23,184			
					001.122						24,830		
					001.129	MU 303	SPRINGFIELD AVE (SB/L)						
					001.250						3		
					001.292					PAINTED (UNDIV)			
					001.300							2	
					001.558					STRUCTURE 060009001	NONE		
					002.062	CO 1375	JOHNSVILLE RD (EB/L)						
					002.064						CENTER TLA (UNDIV)		
					002.067	CO 1375	JOHNSVILLE RD						
					002.184	CO 681	FREEDOM AVE				PAINTED (UNDIV)		
					002.324	SR 16	MAIN ST				NONE	3	
					002.350						CENTER TLA (UNDIV)		
					002.584	MD 851 A	NO NAME						
					002.624	OP 234	WAITE AVE						
					002.684	CO 689	GRANDVIEW AVE						
					002.794	CO 691	CIRCLE DR						4
					002.977								
					003.074	CO 1360	MACBETH WAY				CURBED		
					003.074	CO 1404	PINEY RIDGE PKWY						
					003.244	OP 231	LEE LA						
					003.360	MD 26	LIBERTY RD						
					003.364								11,520
					003.368	MD 26	LIBERTY RD (WB/L)						
					003.444						PAINTED (UNDIV)		
					003.534	CO 1423	BEVARD RD				NONE		
					003.575								3
					003.674	CO 662	BARTHLOW RD				CURBED		
					003.674	CO 1042	LONDONTOWN BLVD						
					003.787						PAINTED (UNDIV)		

MARYLAND DEPARTMENT OF TRANSPORTATION  
STATE HIGHWAY ADMINISTRATION  
DATA SERVICES DIVISION

2021 HIGHWAY LOCATION REFERENCE

COUNTY: CARROLL  
DISTRICT: 7  
DATE: 1/19/2023  
VERSION:1.0

ROUTE NUMBER: MD 32  
DIRECTION: NORTH (INVENTORY)

ROAD NAME	FUNCTIONAL CLASS	STATE SYSTEM	NHS	MAINTENANCE	MILEPOINT	MILEPOINT DESCRIPTION	MEDIAN TYPE	MARKED LANES	AADT		
SYKESVILLE RD	U -Principal Arterial – Other	STATE SECONDARY	NHS	State Highway Agency	004.064	CO 1282	PROGRESS WAY	NONE	2	11,520	
					004.116			PAINTED (UNDIV)			
					004.224	CO 704	BENNETT RD	NONE			
					004.224	CO 1375	JOHNSVILLE RD				
					004.294			PAINTED (UNDIV)			
					004.424	CO 648	PLACID DR				
					004.634	CO 641	IRVING RUBY RD				
					004.934	CO 640	PINE KNOB RD	NONE			
					005.774		STRUCTURE 060049001				
					006.434	OP 1151	MINERS RIDGE DR				
					006.584	CO 930	ARLINGTON DR				
					007.084	OP 224	NO NAME				
					007.114	CO 638	BOLLINGER MILL RD				
					007.354	CO 636	LEMANS CT				
					007.504	CO 1047	LAKELAND DR				
					007.614	OP 1131	ALMOND DR				
					007.674			PAINTED (UNDIV)			
					007.735	CO 1575	LAKE FOREST CT				
					007.844	OP 1154	STRAWBERRY DR	NONE			
					008.294	CO 1287	GEORGIA AVE				
					008.364	MD 91	GAMBER RD				6,650
					008.364	OP 528	SANDRA LA				
					008.544	CO 635	POOLE RD				
					008.704	CO 539	NINER RD				
					008.724			PAINTED (UNDIV)			
					009.294	CO 1386	KNOX CT	NONE			
					009.424	CO 544	LONDON BRIDGE RD				
					009.564	CO 545	KLEE MILL RD				
009.564	OP 181	NO NAME									
009.664	CO 1127	GREEN POND CT									

U -Minor Arterial

MARYLAND DEPARTMENT OF TRANSPORTATION  
STATE HIGHWAY ADMINISTRATION  
DATA SERVICES DIVISION

2021 HIGHWAY LOCATION REFERENCE

COUNTY: CARROLL  
DISTRICT: 7  
DATE: 1/19/2023  
VERSION:1.0

ROUTE NUMBER: MD 32

DIRECTION: NORTH (INVENTORY)

ROAD NAME	FUNCTIONAL CLASS	STATE SYSTEM	NHS	MAINTENANCE	MILEPOINT	MILEPOINT DESCRIPTION	MEDIAN TYPE	MARKED LANES	AADT		
SYKESVILLE RD	U -Minor Arterial	STATE SECONDARY		State Highway Agency	009.954	CO 837	NOTTINGHAM RD	NONE	2	6,650	
					010.594	CO 547	BIRD VIEW RD				
					010.594	CO 981	WILDA DR				
					010.794	CO 1271	FOUR SEASONS RD				
					010.983			PAINTED (UNDIV)			
					U -Major Collector	011.064	CO 1321	CHANGING SEASONS RD			NONE
						011.064	CO 1611	NICODEMUS RD E			
						011.089					PAINTED (UNDIV)
						012.004	CO 919	BRANDY LA			NONE
						012.004	CO 825	CINDY LA			
	012.234	OP 185	HOLLIDAY LA								
	012.274	OP 186	BLIZZARD LA								
	012.364	CO 783	BRENDA WAY								
	012.524	OP 187	BLIZZARD LA								
	012.824	CO 538	DEER PARK RD								
	012.834					8,720					
	012.904	OP 189	HILLSIDE CT								
	013.444	OP 190	GROVE LA								
	U -Minor Arterial	013.734	MD 904	NELSON RD	PAINTED (UNDIV)						
		013.844	MD 97	NEW WASHINGTON RD	NONE	9,680					
		013.916			PAINTED (UNDIV)						
		013.944	CO 524	SHORT LANE RD	NONE						
		014.093			PAINTED (UNDIV)						
WASHINGTON RD		014.234	MD 854 B	OLD WASHINGTON RD							
		014.604	CO 304	DOROTHY AVE	NONE						
		014.666			PAINTED (UNDIV)						
	014.974	CO 302	KATE WAGNER RD	NONE							
	015.215			PAINTED (UNDIV)							
	015.334	CO 1082	WASHINGTON LA	NONE							
	015.398			PAINTED (UNDIV)							

MARYLAND DEPARTMENT OF TRANSPORTATION  
STATE HIGHWAY ADMINISTRATION  
DATA SERVICES DIVISION

2021 HIGHWAY LOCATION REFERENCE

COUNTY: CARROLL  
DISTRICT: 7  
DATE: 1/19/2023  
VERSION:1.0

ROUTE NUMBER: MD 32  
DIRECTION: NORTH (INVENTORY)

ROAD NAME	FUNCTIONAL CLASS	STATE SYSTEM	NHS	MAINTENANCE	MILEPOINT	MILEPOINT DESCRIPTION	MEDIAN TYPE	MARKED LANES	AADT
WASHINGTON RD	U -Minor Arterial	STATE SECONDARY		State Highway Agency	015.434 CO 973	MARYDELL DR	NONE	2	9,680
					015.450		PAINTED (UNDIV)		
					015.524 CO 327	HOOK RD	NONE		
					015.594 CO 314	MYERSVIEW DR			
					015.784 OP 121	DAVIS LANE			
					015.984 CO 310	SMITH AVE			
					016.014 CO 328	LYNN AVE			
					016.064 CO 312	ALTO AVE			
					016.224 CO 1427	CENTER ST			
					016.224 CO 329	DAVID AVE			
					016.371 CO 305	GIST RD (NB/L)			
					016.377 CO 305	GIST RD			
					016.404 CO 340	MARGARET AVE	PAINTED (UNDIV)		
					016.494 CO 341	STONER AVE	NONE		
					016.510		PAINTED (UNDIV)		
					016.604 MU 15	BENNETT AVE	NONE		
					016.724 MU 555	WASHINGTON RD			

ROUTE NUMBER: MD 75  
DIRECTION: NORTH (INVENTORY)

ROAD NAME	FUNCTIONAL CLASS	STATE SYSTEM	NHS	MAINTENANCE	MILEPOINT	MILEPOINT DESCRIPTION	MEDIAN TYPE	MARKED LANES	AADT
GREEN VALLEY RD	R -Major Collector	STATE SECONDARY		State Highway Agency	000.000	FREDERICK CO/L	NONE	2	1,890
					000.000 MD 75	GREEN VALLEY RD			
					000.043	STRUCTURE 060065001			
S MAIN ST					000.310 MU 60	CHURCH ST			
					000.350 MU 180	W WILLIAR ST			
					000.360 MU 116	LEHIGH DR			
					000.380 MU 160	WHYTE ST			
					000.410 MU 113	ROAD M			

MARYLAND DEPARTMENT OF TRANSPORTATION  
STATE HIGHWAY ADMINISTRATION  
DATA SERVICES DIVISION

2021 HIGHWAY LOCATION REFERENCE

COUNTY: CARROLL  
DISTRICT: 7  
DATE: 1/19/2023  
VERSION:1.0

ROUTE NUMBER: MD 75

DIRECTION: NORTH (INVENTORY)

ROAD NAME	FUNCTIONAL CLASS	STATE SYSTEM	NHS	MAINTENANCE	MILEPOINT	MILEPOINT DESCRIPTION	MEDIAN TYPE	MARKED LANES	AADT	
S MAIN ST	R -Major Collector	STATE SECONDARY		State Highway Agency	000.430	MU 140	E STONER ST	NONE	2	1,890
					000.430	MU 141	W STONER ST			
					000.510	MU 111	E LOCUST ST			
					000.510	MU 110	W LOCUST ST			
					000.600	MU 150	E THOMAS ST			
					000.620	MU 8080	W ENGLE ALLEY			
					000.650	MU 40	E BROADWAY			
					000.650	MU 41	W BROADWAY			
					000.720	MU 70	E ELGER ST			
					000.720	MU 71	W ELGER ST			
N MAIN ST					000.750	MU 130	RAILROAD AVE			
					000.901		STRUCTURE 060013001			
	GREEN VALLEY RD					000.980	MU 118	MAIN ST		
						001.570	CO 898	PHILLIPS LA		
						001.930	MD 75 A	NO NAME		
						002.145			PAINTED (UNDIV)	
						002.270	CO 1553	SHEPHERDS MILL RD	NONE	
						002.270	CO 228	STEM RD		
						002.312			PAINTED (UNDIV)	
						002.560	MD 800 D	WATSON LN	NONE	
					002.860	CO 235	MCKINSTRYS MILL RD			
					003.960	MD 800 D	WATSON LN			
				003.960	CO 240	WINTERS CHURCH RD				
				004.080	MD 800 G	CONNECTOR TO MD 800C				
				004.170	MD 800 B	NO NAME				
				004.610	MD 84	CLEAR RIDGE RD S				
				004.672		STRUCTURE 060051001				
				004.815			PAINTED (UNDIV)			
				005.300	MD 31	HIGH ST	NONE			
									5,831	



MARYLAND DEPARTMENT OF TRANSPORTATION  
STATE HIGHWAY ADMINISTRATION  
DATA SERVICES DIVISION

2021 HIGHWAY LOCATION REFERENCE

COUNTY: CARROLL  
DISTRICT: 7  
DATE: 1/19/2023  
VERSION:1.0

ROUTE NUMBER: MD 75 A  
DIRECTION: NORTH (INVENTORY)

ROAD NAME	FUNCTIONAL CLASS	STATE SYSTEM	NHS	MAINTENANCE	MILEPOINT	MILEPOINT DESCRIPTION	MEDIAN TYPE	MARKED LANES	AADT
NO NAME	R -Local	STATE SECONDARY		State Highway Agency	000.000 MD 75	GREEN VALLEY RD	NONE	2	0
					000.012	ROAD END - CABLE ACROSS ROAD			

ROUTE NUMBER: MD 77  
DIRECTION: EAST (INVENTORY)

ROAD NAME	FUNCTIONAL CLASS	STATE SYSTEM	NHS	MAINTENANCE	MILEPOINT	MILEPOINT DESCRIPTION	MEDIAN TYPE	MARKED LANES	AADT
MIDDLEBURG RD	R -Major Collector	STATE SECONDARY		State Highway Agency	000.000	FREDERICK CO/L	NONE	2	892
					000.000 MD 77	ROCKY RIDGE RD			
					000.030 CO 1311	KEYSVILLE RD S			
					000.060 OP 57	CIRCLE DR			
					000.120 OP 57	CIRCLE DR			
					000.388	STRUCTURE 060015001			
					000.990 CO 18	NAYLORS MILL RD			1,141
					001.930 MD 194	FRANCIS SCOTT KEY HWY			
					001.930 CO 214	MIDDLEBURG RD			

ROUTE NUMBER: MD 84  
DIRECTION: NORTH (INVENTORY)

ROAD NAME	FUNCTIONAL CLASS	STATE SYSTEM	NHS	MAINTENANCE	MILEPOINT	MILEPOINT DESCRIPTION	MEDIAN TYPE	MARKED LANES	AADT
CLEAR RIDGE RD S	R -Minor Collector	STATE SECONDARY		State Highway Agency	000.000 MD 75	GREEN VALLEY RD	NONE	2	1,572
CLEAR RIDGE RD					000.040 MD 800 A	NO NAME			
					000.440 MD 800 B	NO NAME			
					000.732	STRUCTURE 060017001			
					001.180 OP 66	NO NAME			
					001.910 CO 227	PIPE CREEK RD			
					001.990 CO 965	LOWMAN LA			
TREVANION RD	R -Major Collector				003.040 CO 214	MIDDLEBURG RD			
					003.110 CO 247	UNIONTOWN RD			
BAUST CHURCH RD	R -Local				003.750 CO 34	TREVANION RD			736

MARYLAND DEPARTMENT OF TRANSPORTATION  
STATE HIGHWAY ADMINISTRATION  
DATA SERVICES DIVISION

2021 HIGHWAY LOCATION REFERENCE

COUNTY: CARROLL  
DISTRICT: 7  
DATE: 1/19/2023  
VERSION:1.0

ROUTE NUMBER: MD 84  
DIRECTION: NORTH (INVENTORY)

ROAD NAME	FUNCTIONAL CLASS	STATE SYSTEM	NHS	MAINTENANCE	MILEPOINT	MILEPOINT DESCRIPTION	MEDIAN TYPE	MARKED LANES	AADT
BAUST CHURCH RD	R -Local	STATE SECONDARY		State Highway Agency	004.503	STRUCTURE 060016001	NONE	2	736
					005.750 MD 832	OLD TANEYTOWN RD			

ROUTE NUMBER: MD 86  
DIRECTION: NORTH (INVENTORY)

ROAD NAME	FUNCTIONAL CLASS	STATE SYSTEM	NHS	MAINTENANCE	MILEPOINT	MILEPOINT DESCRIPTION	MEDIAN TYPE	MARKED LANES	AADT	
LINEBORO RD	U -Minor Arterial	STATE SECONDARY		State Highway Agency	000.000 MD 30	HANOVER PIKE	CURBED	2	3,802	
					000.126		PAINTED (UNDIV)			
	U -Major Collector		STATE SECONDARY		State Highway Agency	000.200 MU 231	HALLIE AVE	NONE		
						000.200 MU 240	MAHLA CT			
						000.260		PAINTED (UNDIV)		
						001.280 CO 1011	PAUL CIR	NONE		
						001.280 CO 854	VALLEY VISTA CT			
						001.680 CO 1555	SARATOGA CT			
						002.250	STRUCTURE 060059001			
						002.960 CO 210	WATER TANK RD			
						003.024	STRUCTURE 060019001			
						003.034 CO 127	TRACEYS MILL RD			
						003.460 CO 892	CHURCH ST N			
						003.460 CO 893	CHURCH ST S			
						003.635 OP 42	DUSTY LA			
						003.766	STRUCTURE 060018001			
						003.860 CO 894	MILL ST N			
						003.860 CO 1309	MILL ST S			
						004.000	PENNSYLVANIA ST/L			

MARYLAND DEPARTMENT OF TRANSPORTATION  
STATE HIGHWAY ADMINISTRATION  
DATA SERVICES DIVISION

2021 HIGHWAY LOCATION REFERENCE

COUNTY: CARROLL  
DISTRICT: 7  
DATE: 1/19/2023  
VERSION:1.0

ROUTE NUMBER: MD 88  
DIRECTION: EAST (INVENTORY)

ROAD NAME	FUNCTIONAL CLASS	STATE SYSTEM	NHS	MAINTENANCE	MILEPOINT	MILEPOINT DESCRIPTION	MEDIAN TYPE	MARKED LANES	AADT	
LOWER BECKLEYSVILLE RD	U -Principal Arterial – Other	STATE SECONDARY		State Highway Agency	000.000	MU 55	HOUCKSVILLE RD	NONE	2	3,361
					000.000	MU 140	MAIN ST			
					000.207	MU 105	SYCAMORE DR			
					000.213	MU 105	SYCAMORE DR (WB/L)			
					000.350	MU 18	DOGWOOD DR			
					000.639			PAINTED (UNDIV)		
					000.654			CURBED		
					000.670	XO 35	CROSSOVER	ROUNDABOUT		
					000.680	XO 36	CROSSOVER	CURBED		
					000.698			PAINTED (UNDIV)		
BLACKROCK RD	U -Minor Arterial				000.820	CO 424	CEDARBROOK RD	NONE		4,554
					001.060		BALTIMORE CO/L			
					001.060	MD 88	BLACKROCK RD			

ROUTE NUMBER: MD 91  
DIRECTION: NORTH (INVENTORY)

ROAD NAME	FUNCTIONAL CLASS	STATE SYSTEM	NHS	MAINTENANCE	MILEPOINT	MILEPOINT DESCRIPTION	MEDIAN TYPE	MARKED LANES	AADT	
GAMBER RD	U -Principal Arterial – Other	STATE SECONDARY	NHS	State Highway Agency	000.000	OP 528	SANDRA LA	NONE	2	8,620
					000.000	MD 32	SYKESVILLE RD			
					000.370	CO 1278	AMANDA LA			
					000.380	OP 223	NO NAME			
					000.560	CO 1425	ANDREA CT			
					000.960	MD 879	OLD GAMBER RD			
					000.984		STRUCTURE 060014001			
					001.300			PAINTED (UNDIV)		
					001.460	CO 538	DEER PARK RD	NONE		
					001.560			PAINTED (UNDIV)		
					001.680	MD 879 B	OLD GAMBER RD	NONE		
					002.170	MD 879 B	OLD GAMBER RD			

MARYLAND DEPARTMENT OF TRANSPORTATION  
STATE HIGHWAY ADMINISTRATION  
DATA SERVICES DIVISION

2021 HIGHWAY LOCATION REFERENCE

COUNTY: CARROLL  
DISTRICT: 7  
DATE: 1/19/2023  
VERSION:1.0

ROUTE NUMBER: MD 91

DIRECTION: NORTH (INVENTORY)

ROAD NAME	FUNCTIONAL CLASS	STATE SYSTEM	NHS	MAINTENANCE	MILEPOINT	MILEPOINT DESCRIPTION	MEDIAN TYPE	MARKED LANES	AADT
GAMBER RD	U -Principal Arterial - Other	STATE SECONDARY	NHS	State Highway Agency	002.170	OP 1229 PRESERVE DR	NONE	2	8,620
					002.240	MD 879 C NO NAME			
					002.437	STRUCTURE 060060001			
					002.500	CO 1183 COLD SATURDAY DR			
					002.500	CO 493 HUGHES RD			
					002.860	MD 879 D OLD GAMBER RD			
					002.980	CO 492 BLOOM RD			
					003.106		PAINTED (UNDIV)		
EMORY RD	U -Minor Arterial				003.210	MD 140 BALTIMORE BLVD	NONE		5,020
					003.260		PAINTED (UNDIV)		
					003.300	CO 1285 MICHELE BRAUNING DR	NONE		
					003.740	MD 879 D CEDARHURST RD			
					003.740	CO 888 INDUSTRIAL PARK DR			
					003.772	STRUCTURE 060020001			
	U -Major Collector				003.780	STRUCTURE 060020001			
					003.847	STRUCTURE 060047001			
					004.000	MD 879 E NO NAME			
					004.270	CO 488 HOLLINGSWORTH RD			
					004.270	CO 977 SPRINGHURST CT			
					004.530	CO 870 PLEASANT PLAINS DR			
					004.530	OP 1090 WINTERBERRY CT			
					004.680	CO 923 BLUEBERRY LA			
					004.840	CO 1154 JUNE BERRY CT			
					004.840	CO 480 LAWNSDALE RD E			
					005.060	CO 1202 ELDERBERRY LA			
					005.250	CO 481 BROOKMEAD CT			
					005.316	CO 479 LAWNSDALE RD			
					005.324	CO 479 LAWNSDALE RD (WB/L)			
					005.610	CO 1175 SOUTHGLENN DR			
					005.750	CO 925 ALTONDALE RD			

MARYLAND DEPARTMENT OF TRANSPORTATION  
STATE HIGHWAY ADMINISTRATION  
DATA SERVICES DIVISION

2021 HIGHWAY LOCATION REFERENCE

COUNTY: CARROLL  
DISTRICT: 7  
DATE: 1/19/2023  
VERSION:1.0

ROUTE NUMBER: MD 91

DIRECTION: NORTH (INVENTORY)

ROAD NAME	FUNCTIONAL CLASS	STATE SYSTEM	NHS	MAINTENANCE	MILEPOINT	MILEPOINT DESCRIPTION	MEDIAN TYPE	MARKED LANES	AADT	
EMORY RD	U -Major Collector	STATE SECONDARY		State Highway Agency	005.830	CO 926	CLYDESDALE RD WAY	NONE	2	5,020
					006.370	CO 461	EMORY CHURCH RD			
	R -Major Collector				006.370	CO 460	MT GILEAD RD			
					006.440		BALTIMORE CO/L			
					006.440	MD 91	EMORY RD			

ROUTE NUMBER: MD 97

DIRECTION: NORTH (INVENTORY)

ROAD NAME	FUNCTIONAL CLASS	STATE SYSTEM	NHS	MAINTENANCE	MILEPOINT	MILEPOINT DESCRIPTION	MEDIAN TYPE	MARKED LANES	AADT						
OLD WASHINGTON RD	U -Major Collector	STATE SECONDARY		State Highway Agency	000.000	MD 97	HOODS MILL RD	NONE	2	10,683					
					000.000		HOWARD CO/L								
					000.020	CO 603	HOODS MILL RD								
					000.191				PAINTED (UNDIV)						
					000.620	CO 603	HOODS MILL RD		NONE						
					002.064		STRUCTURE 060028001								
					002.420	CO 604	EDEN MILL RD								
					R -Major Collector					002.655	CO 675	OBRECHT RD			
										002.720	OP 213	DORSEY LA			
										002.980	CO 605	FANNIE DORSEY RD			
										003.089		STRUCTURE 060064001			
										003.160	CO 905	ELYSE CT			
										003.300	CO 904	NOLAND DR			
										003.680	CO 807	TRIXSAM RD			
										003.720	OP 215	CONWAY LA			
										003.760	CO 613	DANMARTH RD			
										003.830	CO 612	BLANKNER RD			
										003.920	CO 614	STREAKER RD			
										004.263	CO 1607	PINEY VIEW CT			
										004.500	CO 616	BUCKHORN RD			

MARYLAND DEPARTMENT OF TRANSPORTATION  
STATE HIGHWAY ADMINISTRATION  
DATA SERVICES DIVISION

2021 HIGHWAY LOCATION REFERENCE

COUNTY: CARROLL  
DISTRICT: 7  
DATE: 1/19/2023  
VERSION:1.0

ROUTE NUMBER: MD 97  
DIRECTION: NORTH (INVENTORY)

ROAD NAME	FUNCTIONAL CLASS	STATE SYSTEM	NHS	MAINTENANCE	MILEPOINT	MILEPOINT DESCRIPTION	MEDIAN TYPE	MARKED LANES	AADT
OLD WASHINGTON RD	R -Major Collector	STATE SECONDARY		State Highway Agency	004.517	STRUCTURE 060045001	NONE	2	10,683
					004.557 CO 1578	PINE BROOK FARM RD			
					004.630 CO 943	PINEY RUN CT			
					004.950 CO 1315	CHISELED STONE RD			
					005.485		PAINTED (UNDIV)		
					005.495		CURBED		
					005.505 MD 850 H	OLD LIBERTY RD WEST	ROUNDAABOUT		
					005.513 MD 850 H	OLD LIBERTY RD WEST			
					005.525 MD 850 H	OLD LIBERTY RD WEST (WB/L)			
					005.540 MD 850 H	OLD LIBERTY RD WEST (WB/L)	CURBED		
					005.630 RP 26	RAMP 6 FR MD 26 EB TO MD 97 SB	NONE		
					005.680 RP 26	RAMP 5 FR MD 97 TO RAMP 6 (TO MD 26 EB)			
NEW WASHINGTON RD	R -Minor Arterial				005.710 MD 26	LIBERTY RD			16,343
					005.740 RP 26	RAMP 7 FR RAMP2 (FR MD26) TO MD97 SB			
					005.770 RP 26	RAMP 2 FR MD 26 WB TO MD 97 NB			
					007.480		PAINTED (UNDIV)		
					007.630 CO 629	BARTHOLOW RD	NONE		
					007.675		PAINTED (UNDIV)		
					009.279	STRUCTURE 060050001	NONE		
					010.042		PAINTED (UNDIV)		
					010.150 CO 285	NICODEMUS RD	NONE		
					010.150 CO 1611	NICODEMUS RD E			
					010.200		PAINTED (UNDIV)		
	U -Principal Arterial - Other				012.430 MD 32	SYKESVILLE RD	NONE		19,400
					012.490		PAINTED (UNDIV)		
					013.900 CO 327	HOOK RD	NONE		
					013.966		PAINTED (UNDIV)		
					014.800 CO 339	MARY AVE	NONE		
					014.800 CO 338	POOLE RD			
					014.845		PAINTED (UNDIV)		

MARYLAND DEPARTMENT OF TRANSPORTATION  
STATE HIGHWAY ADMINISTRATION  
DATA SERVICES DIVISION

2021 HIGHWAY LOCATION REFERENCE

COUNTY: CARROLL  
DISTRICT: 7  
DATE: 1/19/2023  
VERSION:1.0

ROUTE NUMBER: MD 97

DIRECTION: NORTH (INVENTORY)

ROAD NAME	FUNCTIONAL CLASS	STATE SYSTEM	NHS	MAINTENANCE	MILEPOINT	MILEPOINT DESCRIPTION	MEDIAN TYPE	MARKED LANES	AADT
NEW WASHINGTON RD	U -Principal Arterial – Other	STATE SECONDARY		State Highway Agency	015.010		NONE	3	19,400
					015.090		PAINTED (UNDIV)		
					015.135		UNPROTECTED	4	
MALCOLM DR					015.240	CO 348 E MAIN ST	CURBED		26,770
					015.240	CO 505 OLD WESTMINSTER PIKE			
					015.380	CO 506 OLD BALTIMORE RD		5	
					015.490	XO 11 CROSSOVER			
					015.490	OP 130 NURSERY RD			
					015.500			4	
					015.604	MD 140 BALTIMORE BLVD (SB/L)			
					015.610	MD 140 BALTIMORE BLVD			
					015.610	BEG X-REF W/ MD 140			
					015.610	MU 335 MALCOLM DR			
LITTLESTOWN PIKE					017.930	MD 140 COLLEGE VIEW BLVD (SB/L)	NONE	2	23,803
					017.930	END X-REF W/ MD 140			
					017.930	MU 434 PENNSYLVANIA AVE			
					017.943	MD 140 COLLEGE VIEW BLVD			
					018.010	CO 374 DUNROVIN AVE			
					018.070	CO 375 VIRGINIA DR			
					018.100	RP 140 RAMP 1 FR MD 97 TO MD 140 WB			
					018.100	MU 521 WYNDTRYST DR			
					018.180	RP 140 RAMP 2 FR MD 140 WB TO MD 97 NB		3	
					018.240	MU 281 KRIDERS CHURCH RD	PAINTED (UNDIV)		
					018.330	MU 150 CORPORATE CENTER CT	NONE		
					018.360		PAINTED (UNDIV)		
					018.480	MU 358 MEADOW BRANCH RD	NONE		
					018.525			2	
					018.710	CO 1481 OLD BACHMANS VALLEY RD			
					018.850			3	
					018.873		PAINTED (UNDIV)		

MARYLAND DEPARTMENT OF TRANSPORTATION  
STATE HIGHWAY ADMINISTRATION  
DATA SERVICES DIVISION

2021 HIGHWAY LOCATION REFERENCE

COUNTY: CARROLL  
DISTRICT: 7  
DATE: 1/19/2023  
VERSION:1.0

ROUTE NUMBER: MD 97  
DIRECTION: NORTH (INVENTORY)

ROAD NAME	FUNCTIONAL CLASS	STATE SYSTEM	NHS	MAINTENANCE	MILEPOINT	MILEPOINT DESCRIPTION	MEDIAN TYPE	MARKED LANES	AADT	
LITTLESTOWN PIKE	U -Principal Arterial – Other	STATE SECONDARY		State Highway Agency	019.020	MU 3	AIRPORT DR	NONE	2	23,803
					019.020	MU 325	MAGNA WAY			
					019.160			PAINTED (UNDIV)		
					019.410	MU 564	ARTHUR PECK DR	NONE		
					019.420	CO 1327	OLD MEADOW BRANCH RD			18,721
					019.570	CO 75	PLEASANT VALLEY RD	PAINTED (UNDIV)		
					019.760	CO 785	KALTEN RD			
		U -Minor Arterial			019.920			NONE		
		R -Minor Arterial			020.330	MD 496	BACHMANS VALLEY RD			14,693
					021.090	CO 107	JOHN OWINGS RD			
					021.170	CO 1294	PLANKWOOD RD			
					021.337			PAINTED (UNDIV)		
					021.486	CO 55	STONE RD			
					021.910	OP 24	CROWL RD	NONE		
					023.160	CO 774	SAW MILL RD W			
					023.520	OP 1030	DEEP RUN RD WEST			
					023.669		STRUCTURE 060031001			
					023.740	CO 95	OLD HANOVER RD			9,353
					024.120	OP 23	CEMETERY LA			
					024.190	CO 86	MURKLE RD			
					024.380	CO 88	TURKEYFOOT RD			
					024.410	CO 85	BROWN RD			
					024.580	CO 1153	GREEN MEADOW LA			
					025.090	CO 1153	GREEN MEADOW LA			
					025.400	CO 90	CHERRYTOWN RD			
					025.530	CO 65	MAYBERRY RD			
					025.970	CO 92	SILVER RUN VALLEY RD			
					025.995		STRUCTURE 060030001			
					027.080	CO 93	MOTTER RD			
					027.140	CO 94	HUMBERT SCHOOLHOUSE RD			



MARYLAND DEPARTMENT OF TRANSPORTATION  
STATE HIGHWAY ADMINISTRATION  
DATA SERVICES DIVISION

2021 HIGHWAY LOCATION REFERENCE

COUNTY: CARROLL  
DISTRICT: 7  
DATE: 1/19/2023  
VERSION:1.0

ROUTE NUMBER: MD 97  
DIRECTION: NORTH (INVENTORY)

ROAD NAME	FUNCTIONAL CLASS	STATE SYSTEM	NHS	MAINTENANCE	MILEPOINT	MILEPOINT DESCRIPTION	MEDIAN TYPE	MARKED LANES	AADT	
LITTLESTOWN PIKE	R -Minor Arterial	STATE SECONDARY		State Highway Agency	027.670	CO 53	BLACKS SCHOOLHOUSE RD	NONE	2	8,303
					027.750	CO 1426	FAR SIDE CT			
					027.950	CO 67	ARTERS MILL RD			
					028.310		PENNSYLVANIA ST/L			

ROUTE NUMBER: MD 140  
DIRECTION: NORTH (INVENTORY)

ROAD NAME	FUNCTIONAL CLASS	STATE SYSTEM	NHS	MAINTENANCE	MILEPOINT	MILEPOINT DESCRIPTION	MEDIAN TYPE	MARKED LANES	AADT		
BALTIMORE BLVD	U -Principal Arterial - Other	STATE PRIMARY	NHS	State Highway Agency	000.000	BALTIMORE CO/L	NONE	4	37,782		
					000.000	MD 140				WESTMINSTER PIKE	
					000.055					PAINTED (UNDIV)	
					000.085					ATR STATION #0007 (CABINET NB/L)	
					000.250	CO 490				OLD WESTMINSTER PIKE	CENTER TLA (UNDIV)
					000.470	OP 176				NO NAME	
					000.850	CO 976				DEDE RD	NONE
					000.910						CENTER TLA (UNDIV)
					001.150	MD 879 D				OLD GAMBER RD	
					001.350	MD 91				GAMBER RD	CURBED
					001.440	CO 1285				MICHELE BRAUNING DR	
					001.600						POSITIVE BARRIER
					001.690	XO 2				CROSSOVER	
					001.690	CO 483				OLD WESTMINSTER PIKE	
					001.850	CO 494				KAYS MILL RD	
					002.070	XO 29				CROSSOVER	
					002.910	XO 19				CROSSOVER	
					003.290	CO 502				SUFFOLK RD	
					004.000	CO 474				SANDYMOUNT RD	
					004.130	XO 23				CROSSOVER	
004.510	XO 25	CROSSOVER									

MARYLAND DEPARTMENT OF TRANSPORTATION  
STATE HIGHWAY ADMINISTRATION  
DATA SERVICES DIVISION

2021 HIGHWAY LOCATION REFERENCE

COUNTY: CARROLL  
DISTRICT: 7  
DATE: 1/19/2023  
VERSION:1.0

ROUTE NUMBER: MD 140  
DIRECTION: NORTH (INVENTORY)

ROAD NAME	FUNCTIONAL CLASS	STATE SYSTEM	NHS	MAINTENANCE	MILEPOINT	MILEPOINT DESCRIPTION	MEDIAN TYPE	MARKED LANES	AADT
BALTIMORE BLVD	U-Principal Arterial - Other	STATE PRIMARY	NHS	State Highway Agency	004.750	XO 10 CROSSOVER	POSITIVE BARRIER	4	37,782
					005.040	CO 466 BETHEL RD			
					005.436	CO 1616 REESE RD			
					005.450	XO 6 CROSSOVER			41,143
					005.463	CO 1616 REESE RD (SB/L)			
					005.600	XO 28 CROSSOVER			
					005.850	XO 20 CROSSOVER			
					006.436	XO 16 CROSSOVER			
					006.582	XO 27 CROSSOVER			
					006.839	XO 22 CROSSOVER			
					007.160	CO 507 LEIDY RD			
					007.440			5	
					007.480			6	
					007.550		CURBED		
					007.590	MU 347 MARKET ST			
					007.590	CO 506 OLD BALTIMORE RD			
					007.997	MD 97 MALCOLM DR			
					008.000				50,983
					008.004	MD 97 MALCOLM DR (SB/L)			
					008.004	MU 335 MALCOM DR (SB/L)			
					008.370	CO 398 GORSUCH RD			
					008.730	MU 173 CRANBERRY RD S			
					008.730	CO 1402 RALPH ST			
					008.928	MU 75 CENTER ST (EB/L)			
					008.931	MU 75 CENTER ST			
					009.160	RP 140 RAMP 4 FR MD 140 NB TO MD 27 EB			
					009.240	RP 140 RAMP 3 FR MD 27 EB TO MD 140 NB			
					009.250			7	
					009.351		STRUCTURE 060032001		
					009.360	MD 27 MANCHESTER RD			

MARYLAND DEPARTMENT OF TRANSPORTATION  
STATE HIGHWAY ADMINISTRATION  
DATA SERVICES DIVISION

2021 HIGHWAY LOCATION REFERENCE

COUNTY: CARROLL  
DISTRICT: 7  
DATE: 1/19/2023  
VERSION:1.0

ROUTE NUMBER: MD 140

DIRECTION: NORTH (INVENTORY)

ROAD NAME	FUNCTIONAL CLASS	STATE SYSTEM	NHS	MAINTENANCE	MILEPOINT	MILEPOINT DESCRIPTION	MEDIAN TYPE	MARKED LANES	AADT
BALTIMORE BLVD	U -Principal Arterial - Other	STATE PRIMARY	NHS	State Highway Agency	009.620 CO 368	ENGLAR RD	CURBED	6	50,983
					009.620 MU 651	ENGLAR RD (NB/L)			
					009.820 CO 390	MONTEREY DR			
COLLEGE VIEW BLVD					010.040 CO 142	SULLIVAN RD			
					010.090			4	
					010.140			5	
					010.210 RP 140	RAMP 2 FR MD 140 WB TO MD 97 NB			
					010.280 RP 140	RAMP 1 FR MD 97 TO MD 140 WB			
					010.297	STRUCTURE 060041011			
					010.310	STRUCTURE 060041011	POSITIVE BARRIER		
					010.320 MD 97	LITTLESTOWN PIKE			
					010.340			6	
					010.350			5	
					010.400 CO 373	AUGUSTA AVE	UNPROTECTED	4	
					010.618		PAINTED (UNDIV)		
					010.628 MD 31	NEW WINDSOR RD			
					010.670 MD 31	NEW WINDSOR RD (WB/L)	NONE		
TANEYTOWN PIKE					010.708		PAINTED (UNDIV)		
					010.931			3	
					010.990		NONE	4	
					011.060 MU 353	MEADOW CREEK DR			17,010
					011.060 MU 624	WMC DR			
					011.130		PAINTED (UNDIV)		
					011.290		NONE	3	
					011.550		PAINTED (UNDIV)		
					011.570 OP 90	WYNDWOOD DR			
					011.670		NONE	2	
					011.770 MU 358	MEADOW BRANCH RD			
					011.770 MU 470	ROYER RD			
					011.791		PAINTED (UNDIV)		

MARYLAND DEPARTMENT OF TRANSPORTATION  
STATE HIGHWAY ADMINISTRATION  
DATA SERVICES DIVISION

2021 HIGHWAY LOCATION REFERENCE

COUNTY: CARROLL  
DISTRICT: 7  
DATE: 1/19/2023  
VERSION:1.0

ROUTE NUMBER: MD 140  
DIRECTION: NORTH (INVENTORY)

ROAD NAME	FUNCTIONAL CLASS	STATE SYSTEM	NHS	MAINTENANCE	MILEPOINT	MILEPOINT DESCRIPTION	MEDIAN TYPE	MARKED LANES	AADT
TANEYTOWN PIKE	U -Principal Arterial – Other	STATE PRIMARY	NHS	State Highway Agency	012.165	STRUCTURE 060027001	NONE	2	17,010
					012.340 CO 81	HUGHES SHOP RD			13,550
					012.340 MD 832	OLD TANEYTOWN RD			
					012.390		PAINTED (UNDIV)		
					013.450 CO 80	BAUGHER RD	NONE		
					013.990		PAINTED (UNDIV)		
	R -Principal Arterial – Other				014.190 CO 1600	PLEASANT VALLEY RD S	NONE		12,900
					014.326		PAINTED (UNDIV)		
					015.021	STRUCTURE 060044001	NONE		
					015.030 CO 73	RICHARDSON RD			
					015.990 CO 71	TYRONE RD			
					016.920		PAINTED (UNDIV)		
					017.050 CO 65	MAYBERRY RD	NONE		
					017.121		PAINTED (UNDIV)		
					018.208	STRUCTURE 060055001	NONE		
					019.171	STRUCTURE 060056001			
	U -Principal Arterial – Other				019.970		PAINTED (UNDIV)		
					020.025		CURBED		
					020.059 XO 39	CROSSOVER	ROUNDBOUT		
					020.070 XO 40	CROSSOVER	CURBED		
E BALTIMORE ST					020.093		PAINTED (UNDIV)		
					020.110 CO 41	SELLS MILL RD	CURBED		
					020.180		PAINTED (UNDIV)		
					020.360 MU 15	CHEVRO DR	NONE		
					020.360 MU 132	GRAND DR			
					020.410 MU 108	FAIRGROUND AVE	PAINTED (UNDIV)		
					020.510 MU 9060	MERWYNS DR	NONE		
					020.530 MU 613	DIVERN ST			
					020.570 MU 8180	ASH DR			
					020.580 MU 193	ROTH AVE			

MARYLAND DEPARTMENT OF TRANSPORTATION  
STATE HIGHWAY ADMINISTRATION  
DATA SERVICES DIVISION

2021 HIGHWAY LOCATION REFERENCE

COUNTY: CARROLL  
DISTRICT: 7  
DATE: 1/19/2023  
VERSION:1.0

ROUTE NUMBER: MD 140

DIRECTION: NORTH (INVENTORY)

ROAD NAME	FUNCTIONAL CLASS	STATE SYSTEM	NHS	MAINTENANCE	MILEPOINT	MILEPOINT DESCRIPTION	MEDIAN TYPE	MARKED LANES	AADT							
E BALTIMORE ST	U -Principal Arterial – Other	STATE PRIMARY	NHS	State Highway Agency	020.640	MU 7040	PINE DR	NONE	2	12,900						
					020.700	MU 8170	ELM DR									
					020.760			PAINTED (UNDIV)								
					020.770	MU 7030	CEDAR DR									
					020.780	MU 40	BAUMGARDNER AVE	NONE								
					020.800			PAINTED (UNDIV)								
					020.830	MU 8120	POPLAR DR	NONE								
					020.900	MU 7020	CHERRY DR									
					020.960	MU 7010	WALNUT DR									
					021.000	MU 60	BROAD ST									
					021.020	MU 8100	OAK DR	CENTER TLA (UNDIV)								
					021.040	MU 9020	LEGION ALLEY									
					021.070	MU 120	FRANKLIN ST									
					021.140	MU 10	ANTRIM ST	NONE								
					021.180	MU 210	TREVANION RD	PAINTED (UNDIV)								
					021.200	MU 217	WANTZ DR									
					021.250	MU 130	GEORGE ST	NONE								
					021.250	MU 160	MILL AVE									
					021.320	MU 612	REINDOLLAR ST									
					021.350	MU 8030	MIDDLE ST EXT									
					021.360	MU 150	MIDDLE ST									
					021.410	MU 45	BENNER LA									
					021.410	MU 188	RIFFLES LA									
					W BALTIMORE ST							021.480	MD 194	YORK ST		5,540
												021.550	MU 90	CHURCH RD		
												021.620	MU 8070	CEMETERY RD		
												021.640	MU 135	MAPLE DR		
021.680	MU 180	PUMP HOUSE RD														
021.813	MU 20	PLAYGROUND RD (NB/L)														
021.826	MU 20	PLAYGROUND RD														

MARYLAND DEPARTMENT OF TRANSPORTATION  
STATE HIGHWAY ADMINISTRATION  
DATA SERVICES DIVISION

2021 HIGHWAY LOCATION REFERENCE

COUNTY: CARROLL  
DISTRICT: 7  
DATE: 1/19/2023  
VERSION:1.0

ROUTE NUMBER: MD 140  
DIRECTION: NORTH (INVENTORY)

ROAD NAME	FUNCTIONAL CLASS	STATE SYSTEM	NHS	MAINTENANCE	MILEPOINT	MILEPOINT DESCRIPTION	MEDIAN TYPE	MARKED LANES	AADT
W BALTIMORE ST	U -Principal Arterial – Other	STATE PRIMARY	NHS	State Highway Agency	021.870 CO 4	HARNEY RD	NONE	2	5,540
TANEYTOWN PIKE	R -Principal Arterial – Other				021.990 MU 147	PARK DR			
					022.788	STRUCTURE 060024001			
					023.070 OP 5	NO NAME			
					023.090 CO 6	BAPTIST RD			
					024.400 CO 9	BULL FROG RD			
					024.930	FREDERICK CO/L			
					024.930 MD 140	TANEYTOWN PIKE			

ROUTE NUMBER: MD 144 A  
DIRECTION: EAST (INVENTORY)

ROAD NAME	FUNCTIONAL CLASS	STATE SYSTEM	NHS	MAINTENANCE	MILEPOINT	MILEPOINT DESCRIPTION	MEDIAN TYPE	MARKED LANES	AADT
FREDERICK RD	U -Local	STATE SECONDARY		State Highway Agency	000.000	FREDERICK CO/L	NONE	2	2,993
					000.000 MD 144 A	OLD NATIONAL PIKE			
					000.280 CO 594	GRIFFITH RD			
					000.690 CO 593	BENNETT BRANCH RD			2,083
					001.180 OP 515	PHEASANT RIDGE DR			
					001.830 MD 144 A	FREDERICK RD			
					001.830	HOWARD CO/L			

ROUTE NUMBER: MD 194  
DIRECTION: NORTH (INVENTORY)

ROAD NAME	FUNCTIONAL CLASS	STATE SYSTEM	NHS	MAINTENANCE	MILEPOINT	MILEPOINT DESCRIPTION	MEDIAN TYPE	MARKED LANES	AADT
FRANCIS SCOTT KEY HWY	R -Minor Arterial	STATE SECONDARY		State Highway Agency	000.000	FREDERICK CO/L	NONE	2	5,182
					000.000 MD 194	WOODSBORO PIKE			
					000.320 CO 212	Y RD			
					000.920 CO 214	MIDDLEBURG RD			
					001.230 CO 211	BRUCEVILLE RD			
					001.542	STRUCTURE 060035001			

MARYLAND DEPARTMENT OF TRANSPORTATION  
STATE HIGHWAY ADMINISTRATION  
DATA SERVICES DIVISION

2021 HIGHWAY LOCATION REFERENCE

COUNTY: CARROLL  
DISTRICT: 7  
DATE: 1/19/2023  
VERSION:1.0

ROUTE NUMBER: MD 194  
DIRECTION: NORTH (INVENTORY)

ROAD NAME	FUNCTIONAL CLASS	STATE SYSTEM	NHS	MAINTENANCE	MILEPOINT	MILEPOINT DESCRIPTION	MEDIAN TYPE	MARKED LANES	AADT	
FRANCIS SCOTT KEY HWY	R -Minor Arterial	STATE SECONDARY		State Highway Agency	001.660	CO 12	KEYSVILLE BRUCEVILLE RD	NONE	2	5,182
					001.900	CO 23	SHARRETT RD			
					002.470	OP 22	CRAMER RD			
					003.090	CO 21	REIFSNIDER RD			
					004.440	CO 19	KEYSVILLE RD			
					005.620	CO 24	CROUSE MILL RD			
					005.650					
					005.653		STRUCTURE 060062001			
					005.800	MU 5	ALLENDALE LA			
					005.980		STRUCTURE 060061001			
FREDERICK ST	U -Minor Arterial U -Principal Arterial - Other				006.180	MU 45	BENNER LA			
					006.180	MU 145	MEMORIAL DR			
					006.250	MD 140	W BALTIMORE ST			
					006.270	OP 269	OP B			
					006.290	MU 8160	ALLEY P			
					006.320	MU 221	RECORD LA			
					006.320	MU 220	WESTVIEW DR			
					006.360	MU 8135	MOTTER ALLEY			
					006.390	MU 190	ROBERTS MILL RD			
					006.420	MU 8130	MOTTER ALLEY			
YORK ST					006.460	MU 110	FAIRVIEW AVE			
					006.510	MU 50	BLUE RIDGE AVE			
					006.570	MU 100	COMMERCE ST			
					006.620					
					006.930	MU 138	KENAN ST			
					007.080	CO 44	FRINGER RD			
					007.365		06000LL01488--1-----			
					007.380	MD 194 D	NO NAME			
					007.640	CO 43	ANGELL RD			
					008.060	CO 57	BROWN RD			
FRANCIS SCOTT KEY HWY	U -Minor Arterial				007.640	CO 43	ANGELL RD			
					008.060	CO 57	BROWN RD			
FRANCIS SCOTT KEY HWY	R -Minor Arterial				007.640	CO 43	ANGELL RD			
					008.060	CO 57	BROWN RD			

MARYLAND DEPARTMENT OF TRANSPORTATION  
STATE HIGHWAY ADMINISTRATION  
DATA SERVICES DIVISION

2021 HIGHWAY LOCATION REFERENCE

COUNTY: CARROLL  
DISTRICT: 7  
DATE: 1/19/2023  
VERSION:1.0

ROUTE NUMBER: MD 194  
DIRECTION: NORTH (INVENTORY)

ROAD NAME	FUNCTIONAL CLASS	STATE SYSTEM	NHS	MAINTENANCE	MILEPOINT	MILEPOINT DESCRIPTION	MEDIAN TYPE	MARKED LANES	AADT	
FRANCIS SCOTT KEY HWY	R -Minor Arterial	STATE SECONDARY		State Highway Agency	008.480	OP 59	COPENHAVER LA	NONE	2	5,152
					009.300	CO 50	KUMP STATION RD			
					009.300	CO 49	TEETER RD			
					010.220	CO 54	STONE RD N			
					010.311		STRUCTURE 060033001			
					010.940	MD 194 E	NO NAME			
					011.350	CO 48	RUGGLES RD			
					011.460		PENNSYLVANIA ST/L			

ROUTE NUMBER: MD 194 D  
DIRECTION: EAST (INVENTORY)

ROAD NAME	FUNCTIONAL CLASS	STATE SYSTEM	NHS	MAINTENANCE	MILEPOINT	MILEPOINT DESCRIPTION	MEDIAN TYPE	MARKED LANES	AADT	
NO NAME	U -Local	STATE SECONDARY		State Highway Agency	000.000	MD 194	FRANCIS SCOTT KEY HWY	NONE	2	0
					000.020	MD 853 E	NO NAME			

ROUTE NUMBER: MD 194 E  
DIRECTION: EAST (INVENTORY)

ROAD NAME	FUNCTIONAL CLASS	STATE SYSTEM	NHS	MAINTENANCE	MILEPOINT	MILEPOINT DESCRIPTION	MEDIAN TYPE	MARKED LANES	AADT	
NO NAME	R -Local	STATE SECONDARY		State Highway Agency	000.000	MD 853 A	NO NAME	NONE	2	0
					000.020	MD 194	FRANCIS SCOTT KEY HWY			

ROUTE NUMBER: MD 407  
DIRECTION: EAST (INVENTORY)

ROAD NAME	FUNCTIONAL CLASS	STATE SYSTEM	NHS	MAINTENANCE	MILEPOINT	MILEPOINT DESCRIPTION	MEDIAN TYPE	MARKED LANES	AADT	
MARSTON RD	R -Major Collector	STATE SECONDARY		State Highway Agency	000.000	MD 31	NEW WINDSOR RD	NONE	2	3,503
					000.790	CO 268	MARSTON RD S			
					001.100	CO 267	WILT RD			
					001.730	CO 283	BOWERSOX RD			



MARYLAND DEPARTMENT OF TRANSPORTATION  
STATE HIGHWAY ADMINISTRATION  
DATA SERVICES DIVISION

2021 HIGHWAY LOCATION REFERENCE

COUNTY: CARROLL  
DISTRICT: 7  
DATE: 1/19/2023  
VERSION:1.0

ROUTE NUMBER: MD 407  
DIRECTION: EAST (INVENTORY)

ROAD NAME	FUNCTIONAL CLASS	STATE SYSTEM	NHS	MAINTENANCE	MILEPOINT	MILEPOINT DESCRIPTION	MEDIAN TYPE	MARKED LANES	AADT
MARSTON RD	R -Major Collector	STATE SECONDARY		State Highway Agency	002.660 CO 278	DOCTOR STITELY RD	NONE	2	3,503
					002.830 CO 279	DENNINGS RD			
					002.890 CO 1031	GLEN VUE DR			
					002.970 OP 988	MAIL RD			
					003.160 OP 1010	MAIL RD			
					003.810 CO 556	BAKER RD			
					003.810 MD 27	RIDGE RD			

ROUTE NUMBER: MD 482  
DIRECTION: EAST (INVENTORY)

ROAD NAME	FUNCTIONAL CLASS	STATE SYSTEM	NHS	MAINTENANCE	MILEPOINT	MILEPOINT DESCRIPTION	MEDIAN TYPE	MARKED LANES	AADT
HAMPSTEAD MEXICO RD	U -Principal Arterial – Other	STATE SECONDARY		State Highway Agency	000.000 CO 941	GUADELUPE DR	NONE	2	8,862
					000.000 MD 27	MANCHESTER RD			
					000.110 MD 852 G	OLD MANCHESTER RD			
					000.140		PAINTED (UNDIV)		
	R -Minor Arterial				000.550 CO 450	LEISTERS CHURCH RD	NONE		
					001.330 CO 143	GABLEHAMMER RD			
					001.840 CO 143	GABLEHAMMER RD			
					002.420 OP 519	BOERNER RD E			
					002.520 CO 1601	CAPE HORN RD			
					002.520 CO 402	GORSUCH RD N			
					003.420 CO 414	BRILHART MILL RD			
					003.680 CO 414	BRILHART MILL RD			
					003.780 CO 138	SNYDESBURG RD			
					003.817	STRUCTURE 060036001			
	U -Principal Arterial – Other				003.900 CO 156	BRODBECK RD			
					004.190 CO 1056	NORTHBROOK DR			
					004.290 CO 415	BRILHART DR			
					004.390 OP 1248	TERESA DR			

MARYLAND DEPARTMENT OF TRANSPORTATION  
STATE HIGHWAY ADMINISTRATION  
DATA SERVICES DIVISION

2021 HIGHWAY LOCATION REFERENCE

COUNTY: CARROLL  
DISTRICT: 7  
DATE: 1/19/2023  
VERSION:1.0

ROUTE NUMBER: MD 482  
DIRECTION: EAST (INVENTORY)

ROAD NAME	FUNCTIONAL CLASS	STATE SYSTEM	NHS	MAINTENANCE	MILEPOINT	MILEPOINT DESCRIPTION	MEDIAN TYPE	MARKED LANES	AADT		
HAMPSTEAD MEXICO RD	U -Principal Arterial – Other	STATE SECONDARY		State Highway Agency	004.450	OP 1247	KEVINS DR	NONE	2	8,862	
					004.606			PAINTED (UNDIV)			
					004.645			NONE	3		
	U -Minor Arterial					004.669		CURBED			
						004.750	MD 30	HAMPSTEAD BYPASS (SB/L)	ROUNDABOUT	4	
						004.767					8,632
						004.792	MD 30	HAMPSTEAD BYPASS	CURBED	3	
						004.890			PAINTED (UNDIV)	2	
						004.980	MU 72	PANTHER DR	NONE		
						005.052			PAINTED (UNDIV)		
						005.220	MU 24	NORTH CARROLL ST	NONE		
						005.293		STRUCTURE 060037001			
						005.400	MD 482 A	LARE ST			
						005.453	MU 20	FAIRMOUNT RD			
						005.453	MU 140	MAIN ST			

ROUTE NUMBER: MD 482 A  
DIRECTION: EAST (INVENTORY)

ROAD NAME	FUNCTIONAL CLASS	STATE SYSTEM	NHS	MAINTENANCE	MILEPOINT	MILEPOINT DESCRIPTION	MEDIAN TYPE	MARKED LANES	AADT	
LARE ST	U -Local	STATE SECONDARY		State Highway Agency	000.000	MD 482	HAMPSTEAD MEXICO RD	NONE	2	0
					000.010	MU 110	WEST ST			
					000.040	MU 31	LARE ST			

ROUTE NUMBER: MD 496  
DIRECTION: EAST (INVENTORY)

ROAD NAME	FUNCTIONAL CLASS	STATE SYSTEM	NHS	MAINTENANCE	MILEPOINT	MILEPOINT DESCRIPTION	MEDIAN TYPE	MARKED LANES	AADT	
BACHMANS VALLEY RD	R -Major Collector	STATE SECONDARY		State Highway Agency	000.000	MD 97	LITTLESTOWN PIKE	NONE	2	3,632
					000.763			STRUCTURE 060040001		
					001.880	CO 107	JOHN OWINGS RD			

MARYLAND DEPARTMENT OF TRANSPORTATION  
STATE HIGHWAY ADMINISTRATION  
DATA SERVICES DIVISION

2021 HIGHWAY LOCATION REFERENCE

COUNTY: CARROLL  
DISTRICT: 7  
DATE: 1/19/2023  
VERSION:1.0

ROUTE NUMBER: MD 496  
DIRECTION: EAST (INVENTORY)

ROAD NAME	FUNCTIONAL CLASS	STATE SYSTEM	NHS	MAINTENANCE	MILEPOINT	MILEPOINT DESCRIPTION	MEDIAN TYPE	MARKED LANES	AADT
BACHMANS VALLEY RD	R -Major Collector	STATE SECONDARY		State Highway Agency	002.200 CO 108	SAW MILL RD E	NONE	2	3,632
					003.017	STRUCTURE 060039001			
					003.060 CO 144	OLD BACHMANS VALLEY RD			3,582
					003.430 OP 26	HOMESTEAD DR			
					003.711	STRUCTURE 060038001			
					003.800 CO 112	BIXLER CHURCH RD			
					003.890 OP 1028	BIXLER CHURCH RD			
					004.340 CO 130	ECKARD RD			
					004.930 CO 115	WINE RD			
					005.110 CO 129	HOOVER MILL RD			
					005.660 CO 128	EBBVALE RD			
					007.230 MD 30	HANOVER PIKE			
					007.230 CO 122	WENTZ RD			

ROUTE NUMBER: MD 668  
DIRECTION: NORTH (INVENTORY)

ROAD NAME	FUNCTIONAL CLASS	STATE SYSTEM	NHS	MAINTENANCE	MILEPOINT	MILEPOINT DESCRIPTION	MEDIAN TYPE	MARKED LANES	AADT
BOSWELLS DR	R -Local	STATE SECONDARY		State Highway Agency	000.000 CO 119	HARVEY YINGLING RD	NONE	2	0
					000.135	ROAD END			

ROUTE NUMBER: MD 800 A  
DIRECTION: EAST (INVENTORY)

ROAD NAME	FUNCTIONAL CLASS	STATE SYSTEM	NHS	MAINTENANCE	MILEPOINT	MILEPOINT DESCRIPTION	MEDIAN TYPE	MARKED LANES	AADT
NO NAME	R -Local	STATE SECONDARY		State Highway Agency	000.000 MD 84	CLEAR RIDGE RD	NONE	2	0
					000.040 OP 80	MILL DALE LA			
					000.050	ROAD END			

MARYLAND DEPARTMENT OF TRANSPORTATION  
STATE HIGHWAY ADMINISTRATION  
DATA SERVICES DIVISION

2021 HIGHWAY LOCATION REFERENCE

COUNTY: CARROLL  
DISTRICT: 7  
DATE: 1/19/2023  
VERSION:1.0

ROUTE NUMBER: MD 800 B  
DIRECTION: NORTH (INVENTORY)

ROAD NAME	FUNCTIONAL CLASS	STATE SYSTEM	NHS	MAINTENANCE	MILEPOINT	MILEPOINT DESCRIPTION	MEDIAN TYPE	MARKED LANES	AADT
NO NAME	R -Local	STATE SECONDARY		State Highway Agency	000.000 MD 75	GREEN VALLEY RD	NONE	2	0
					000.200 MD 84	CLEAR RIDGE RD			

ROUTE NUMBER: MD 800 C  
DIRECTION: EAST (INVENTORY)

ROAD NAME	FUNCTIONAL CLASS	STATE SYSTEM	NHS	MAINTENANCE	MILEPOINT	MILEPOINT DESCRIPTION	MEDIAN TYPE	MARKED LANES	AADT
NO NAME	R -Local	STATE SECONDARY		State Highway Agency	000.000	ROAD END - GATE/GUARDRAIL	NONE	2	0
					000.050 MD 800 G	CONNECTOR TO MD 800C			
					000.070	ROAD END			

ROUTE NUMBER: MD 800 D  
DIRECTION: EAST (INVENTORY)

ROAD NAME	FUNCTIONAL CLASS	STATE SYSTEM	NHS	MAINTENANCE	MILEPOINT	MILEPOINT DESCRIPTION	MEDIAN TYPE	MARKED LANES	AADT
WATSON LN	R -Local	STATE SECONDARY		State Highway Agency	000.000 MD 75	GREEN VALLEY RD	NONE	2	194
					000.630 CO 227	PIPE CREEK RD			
					001.260 OP 67	NO NAME			
					001.570 MD 75	GREEN VALLEY RD			
					001.570 CO 240	WINTERS CHURCH RD			

ROUTE NUMBER: MD 800 E  
DIRECTION: EAST (INVENTORY)

ROAD NAME	FUNCTIONAL CLASS	STATE SYSTEM	NHS	MAINTENANCE	MILEPOINT	MILEPOINT DESCRIPTION	MEDIAN TYPE	MARKED LANES	AADT
NO NAME	R -Local	STATE SECONDARY		State Highway Agency	000.000 CO 228	STEM RD	NONE	2	0
					000.030	ROAD END			

MARYLAND DEPARTMENT OF TRANSPORTATION  
STATE HIGHWAY ADMINISTRATION  
DATA SERVICES DIVISION

2021 HIGHWAY LOCATION REFERENCE

COUNTY: CARROLL  
DISTRICT: 7  
DATE: 1/19/2023  
VERSION:1.0

ROUTE NUMBER: MD 800 G  
DIRECTION: NORTH (INVENTORY)

ROAD NAME	FUNCTIONAL CLASS	STATE SYSTEM	NHS	MAINTENANCE	MILEPOINT	MILEPOINT DESCRIPTION	MEDIAN TYPE	MARKED LANES	AADT
CONNECTOR TO MD 800C	R -Local	STATE SECONDARY		State Highway Agency	000.000 MD 75	GREEN VALLEY RD	NONE	2	0
					000.010 MD 800 C	NO NAME			

ROUTE NUMBER: MD 808 A  
DIRECTION: NORTH (INVENTORY)

ROAD NAME	FUNCTIONAL CLASS	STATE SYSTEM	NHS	MAINTENANCE	MILEPOINT	MILEPOINT DESCRIPTION	MEDIAN TYPE	MARKED LANES	AADT
S MAIN ST	U -Minor Arterial	STATE SECONDARY		State Highway Agency	000.290 MU 306	E RIDGEVILLE BLVD	NONE	2	9,004
					000.290 MU 215	S MAIN ST			
					000.290 MU 270	W RIDGEVILLE BLVD			
					000.370		PAINTED (UNDIV)		
					000.450 OP 84	CULWELL DR	NONE		
					000.540 MU 145	GRIMES CT			
					000.600 MU 130	FAIRWOOD LA			
					000.700 MU 130	FLOWER AVE			
					000.770 MU 350	NORTH WARFIELD DR			
					000.990 MU 340	SUNSET AVE			
					001.060 MU 260	PARADISE AVE			
					001.120 MU 60	CALVARY ST			
					001.190 MU 180	HOOD ST			
					001.250 MU 270	PARK AVE			
					001.290 MU 80	CENTER ST			
N MAIN ST					001.370 MU 290	PROSPECT RD			
					001.430 MU 320	ST JAMES ST			
					001.490 MU 91	W CHURCH ST			
					001.500 MU 90	E CHURCH ST			
					001.540 MU 50	BUFFALO RD			
					001.658 MU 310	ROCKWELL AVE			
					001.810 MU 98	COTTON WOOD AVE			
					001.810 MU 360	WATERSVILLE RD			

MARYLAND DEPARTMENT OF TRANSPORTATION  
STATE HIGHWAY ADMINISTRATION  
DATA SERVICES DIVISION

2021 HIGHWAY LOCATION REFERENCE

COUNTY: CARROLL  
DISTRICT: 7  
DATE: 1/19/2023  
VERSION:1.0

ROUTE NUMBER: MD 808 A  
DIRECTION: NORTH (INVENTORY)

ROAD NAME	FUNCTIONAL CLASS	STATE SYSTEM	NHS	MAINTENANCE	MILEPOINT	MILEPOINT DESCRIPTION	MEDIAN TYPE	MARKED LANES	AADT	
N MAIN ST	U -Minor Arterial	STATE SECONDARY		State Highway Agency	001.970	MU 240	NORTH TOWNE CT	NONE	2	9,004
					002.240	OP 1290	ELLIS RD			
					002.390	CO 873	ELLIS RD			
					002.570	CO 1142	CANDICE DR			
					002.630	CO 581	LEISHEAR RD			
					002.630	MD 27	RIDGE RD			

ROUTE NUMBER: MD 808 B  
DIRECTION: EAST (INVENTORY)

ROAD NAME	FUNCTIONAL CLASS	STATE SYSTEM	NHS	MAINTENANCE	MILEPOINT	MILEPOINT DESCRIPTION	MEDIAN TYPE	MARKED LANES	AADT
SPRING MILLS RD	U -Local	STATE SECONDARY		State Highway Agency	000.000	ROAD END	NONE	2	0
					000.230	MD 27			

ROUTE NUMBER: MD 831 J  
DIRECTION: WEST (INVENTORY)

ROAD NAME	FUNCTIONAL CLASS	STATE SYSTEM	NHS	MAINTENANCE	MILEPOINT	MILEPOINT DESCRIPTION	MEDIAN TYPE	MARKED LANES	AADT	
MAIN ST	R -Minor Arterial	STATE SECONDARY		State Highway Agency	000.000	MD 31	GREEN VALLEY RD	NONE	2	6,744
					000.000	MU 230	UNION BRIDGE RD			
					000.082	MD 31	HIGH ST			
					000.082	MU 150	MAIN ST			

ROUTE NUMBER: MD 832  
DIRECTION: EAST (INVENTORY)

ROAD NAME	FUNCTIONAL CLASS	STATE SYSTEM	NHS	MAINTENANCE	MILEPOINT	MILEPOINT DESCRIPTION	MEDIAN TYPE	MARKED LANES	AADT	
OLD TANEYTOWN RD	U -Local	STATE SECONDARY		State Highway Agency	000.000	MD 140	TANEYTOWN PIKE (SB/L)	CURBED	2	1,402
					000.020					
	R -Local				000.240	OP 12	NO NAME	NONE		
					000.690	CO 31	FEESER RD N			

MARYLAND DEPARTMENT OF TRANSPORTATION  
STATE HIGHWAY ADMINISTRATION  
DATA SERVICES DIVISION

2021 HIGHWAY LOCATION REFERENCE

COUNTY: CARROLL  
DISTRICT: 7  
DATE: 1/19/2023  
VERSION:1.0

ROUTE NUMBER: MD 832  
DIRECTION: EAST (INVENTORY)

ROAD NAME	FUNCTIONAL CLASS	STATE SYSTEM	NHS	MAINTENANCE	MILEPOINT	MILEPOINT DESCRIPTION	MEDIAN TYPE	MARKED LANES	AADT
OLD TANEYTOWN RD	R -Local	STATE SECONDARY		State Highway Agency	001.013	STRUCTURE 060025001	NONE	2	1,402
					001.668	STRUCTURE 060026001			
	R -Minor Collector				002.810	CO 65 MAYBERRY RD			
	R -Local				002.870	CO 33 CLEARVIEW RD			
					003.130	MD 84 BAUST CHURCH RD			872
					003.930	CO 71 TYRONE RD			
					004.860	CO 73 RICHARDSON RD			
	U -Local				005.690	CO 248 FRIZZELLBURG ALLEY			
					005.770	CO 249 FRIZZELLBURG RD			
					005.770	CO 1600 PLEASANT VALLEY RD S			
					006.082		PAINTED (UNDIV)		
					006.450	CO 80 BAUGHER RD	NONE		
					007.670	CO 81 HUGHES SHOP RD			
					007.670	MD 140 TANEYTOWN PIKE			

ROUTE NUMBER: MD 833  
DIRECTION: WEST (INVENTORY)

ROAD NAME	FUNCTIONAL CLASS	STATE SYSTEM	NHS	MAINTENANCE	MILEPOINT	MILEPOINT DESCRIPTION	MEDIAN TYPE	MARKED LANES	AADT
OLD BLACKROCK RD	U -Local	STATE SECONDARY		State Highway Agency	000.000	MD 88 LOWER BECKLEYSVILLE RD (WB/L)	CURBED	2	5,101
					000.021		PAINTED (UNDIV)		
					000.450	CO 423 SUELLEN DR	NONE		
					000.530	MU 60 MOTT AVE EAST			
					000.590	CO 1367 SHILOH AVE EAST			
					000.770	MU 30 GILL AVE			
					000.840	MU 140 MAIN ST			

MARYLAND DEPARTMENT OF TRANSPORTATION  
STATE HIGHWAY ADMINISTRATION  
DATA SERVICES DIVISION

2021 HIGHWAY LOCATION REFERENCE

COUNTY: CARROLL  
DISTRICT: 7  
DATE: 1/19/2023  
VERSION:1.0

ROUTE NUMBER: MD 849  
DIRECTION: EAST (INVENTORY)

ROAD NAME	FUNCTIONAL CLASS	STATE SYSTEM	NHS	MAINTENANCE	MILEPOINT	MILEPOINT DESCRIPTION	MEDIAN TYPE	MARKED LANES	AADT
LEISTERS CHURCH RD	U -Local	STATE SECONDARY		State Highway Agency	000.000 MD 852 G	OLD MANCHESTER RD	NONE	2	0
					000.140 OP 137	HILL TOP DR			
					000.360 MD 482	HAMPSTEAD MEXICO RD			
					000.360 CO 450	LEISTERS CHURCH RD			

ROUTE NUMBER: MD 850 C  
DIRECTION: EAST (INVENTORY)

ROAD NAME	FUNCTIONAL CLASS	STATE SYSTEM	NHS	MAINTENANCE	MILEPOINT	MILEPOINT DESCRIPTION	MEDIAN TYPE	MARKED LANES	AADT
NO NAME	R -Local	STATE SECONDARY		State Highway Agency	000.000	ROAD END: GUARDRAIL	NONE	2	0
					000.179	STRUCTURE 060042001			
					000.210 CO 275	FRANKLINVILLE RD			
					000.770	ROAD END			

ROUTE NUMBER: MD 850 D  
DIRECTION: EAST (INVENTORY)

ROAD NAME	FUNCTIONAL CLASS	STATE SYSTEM	NHS	MAINTENANCE	MILEPOINT	MILEPOINT DESCRIPTION	MEDIAN TYPE	MARKED LANES	AADT
NO NAME	R -Local	STATE SECONDARY		State Highway Agency	000.190 OP 1275	NO NAME	NONE	2	0
					000.190 CO 274	ROOP RD			
					000.290	ROAD END			

ROUTE NUMBER: MD 850 E  
DIRECTION: EAST (INVENTORY)

ROAD NAME	FUNCTIONAL CLASS	STATE SYSTEM	NHS	MAINTENANCE	MILEPOINT	MILEPOINT DESCRIPTION	MEDIAN TYPE	MARKED LANES	AADT
NO NAME	R -Local	STATE SECONDARY		State Highway Agency	000.034 MD 26 F	NO NAME	NONE	2	0
					000.284 OP 1142	NO NAME			
					000.324 MD 26 E	NO NAME			
					000.604 CO 566	SKIDMORE RD			
					000.780 MD 26	LIBERTY RD			



MARYLAND DEPARTMENT OF TRANSPORTATION  
STATE HIGHWAY ADMINISTRATION  
DATA SERVICES DIVISION

2021 HIGHWAY LOCATION REFERENCE

COUNTY: CARROLL  
DISTRICT: 7  
DATE: 1/19/2023  
VERSION:1.0

ROUTE NUMBER: MD 850 H  
DIRECTION: EAST (INVENTORY)

ROAD NAME	FUNCTIONAL CLASS	STATE SYSTEM	NHS	MAINTENANCE	MILEPOINT	MILEPOINT DESCRIPTION	MEDIAN TYPE	MARKED LANES	AADT
OLD LIBERTY RD WEST	R -Local	STATE SECONDARY		State Highway Agency	000.000	ROAD END	NONE	2	0
					000.090	CO 617 FRETER RD			
					000.530	CO 1376 HOLNIKER CT			
					000.640	CO 553 BUSHEY RD			
					001.058		CURBED		
					001.068		ROUNDABOUT		
					001.072	MD 97 OLD WASHINGTON RD (SB/L)			
					001.076	MD 97 OLD WASHINGTON RD (SB/L)			
					001.083	MD 97 OLD WASHINGTON RD			
					001.087	MD 97 OLD WASHINGTON RD			
					001.095		CURBED		
					001.290	CO 1497 RED CEDAR CT	NONE		
					001.340	CO 920 JIM PICKETT RD			
					001.640	CO 1336 RHONDA RD			
	U -Local				001.730	MD 850 K NO NAME			
					001.750	CO 545 KLEE MILL RD			
					001.750	MD 26 LIBERTY RD			

ROUTE NUMBER: MD 850 J  
DIRECTION: EAST (INVENTORY)

ROAD NAME	FUNCTIONAL CLASS	STATE SYSTEM	NHS	MAINTENANCE	MILEPOINT	MILEPOINT DESCRIPTION	MEDIAN TYPE	MARKED LANES	AADT
OLD LIBERTY RD W	R -Local	STATE SECONDARY		State Highway Agency	000.000	ROAD END: GUARDRAIL	NONE	2	0
					000.010	OP 1143 NO NAME			
					000.170	CO 555 SALEM BOTTOM RD			
					000.830	MD 26 D NO NAME			
					001.140	MD 26 C NO NAME			

MARYLAND DEPARTMENT OF TRANSPORTATION  
STATE HIGHWAY ADMINISTRATION  
DATA SERVICES DIVISION

2021 HIGHWAY LOCATION REFERENCE

COUNTY: CARROLL  
DISTRICT: 7  
DATE: 1/19/2023  
VERSION:1.0

ROUTE NUMBER: MD 850 K  
DIRECTION: EAST (INVENTORY)

ROAD NAME	FUNCTIONAL CLASS	STATE SYSTEM	NHS	MAINTENANCE	MILEPOINT	MILEPOINT DESCRIPTION	MEDIAN TYPE	MARKED LANES	AADT
NO NAME	U -Local	STATE SECONDARY		State Highway Agency	000.000 MD 850 H	OLD LIBERTY RD WEST	NONE	2	0
					000.050	ROAD END			

ROUTE NUMBER: MD 851  
DIRECTION: NORTH (INVENTORY)

ROAD NAME	FUNCTIONAL CLASS	STATE SYSTEM	NHS	MAINTENANCE	MILEPOINT	MILEPOINT DESCRIPTION	MEDIAN TYPE	MARKED LANES	AADT
MAIN ST	U -Major Collector	STATE SECONDARY		State Highway Agency	000.000	HOWARD CO/L	NONE	2	2,112
					000.000 MD 851	WEST FRIENDSHIP RD			
					000.070 OP 265	A ST			
					000.070 MU 7	BALDWINS DR			
					000.100 MU 240	OKLAHOMA AVE			
					000.100 MU 247	SANDOSKY RD			
					000.200 MU 80	CHURCH ST			
					000.280 MU 100	CONOWAY ST			
					000.310 MU 290	WILSON AVE			
SPRINGFIELD AVE					000.330 MU 270	SPOUT HILL RD			
					000.550 MU 280	WALNUT AVE			
					000.707 MU 60	CENTRAL AVE			
					000.730 MU 125	JEROBY RD			
					000.750 MU 113	COOPER DR			
					000.775		PAINTED (UNDIV)		
					000.790 OP 525	WARFIELD RD	NONE		
					000.820		CENTER TLA (UNDIV)		
					000.906 MU 278	THIRD AVE	CURBED		
					001.032 MD 32	SYKESVILLE RD (SB/L)			
					001.037 MU 303	SPRINGFIELD AVE			

MARYLAND DEPARTMENT OF TRANSPORTATION  
STATE HIGHWAY ADMINISTRATION  
DATA SERVICES DIVISION

2021 HIGHWAY LOCATION REFERENCE

COUNTY: CARROLL  
DISTRICT: 7  
DATE: 1/19/2023  
VERSION:1.0

ROUTE NUMBER: MD 851 A  
DIRECTION: NORTH (INVENTORY)

ROAD NAME	FUNCTIONAL CLASS	STATE SYSTEM	NHS	MAINTENANCE	MILEPOINT	MILEPOINT DESCRIPTION	MEDIAN TYPE	MARKED LANES	AADT
NO NAME	U -Local	STATE SECONDARY		State Highway Agency	000.000	ROAD END	NONE	2	0
					000.050 MD 32	SYKESVILLE RD			

ROUTE NUMBER: MD 851 B  
DIRECTION: NORTH (INVENTORY)

ROAD NAME	FUNCTIONAL CLASS	STATE SYSTEM	NHS	MAINTENANCE	MILEPOINT	MILEPOINT DESCRIPTION	MEDIAN TYPE	MARKED LANES	AADT
NO NAME	U -Local	STATE SECONDARY		State Highway Agency	000.000	ROAD END - BARRICADE	NONE	2	0
					000.010 CO 688	CHURCH ST			
					000.040	ROAD END - BARRICADE			

ROUTE NUMBER: MD 852  
DIRECTION: EAST (INVENTORY)

ROAD NAME	FUNCTIONAL CLASS	STATE SYSTEM	NHS	MAINTENANCE	MILEPOINT	MILEPOINT DESCRIPTION	MEDIAN TYPE	MARKED LANES	AADT
OLD NEW WINDSOR PIKE	R -Local	STATE SECONDARY		State Highway Agency	000.000 MD 31	NEW WINDSOR RD	NONE	2	376
					000.000 OP 79	SLINGLUFF LA			
					000.070 MD 852 M	OLD NEW WINDSOR RD			
					000.230 CO 244	ROWE RD			
					001.090 CO 263	JOHN SELBY RD			
					001.310 CO 262	JOHN HYDE RD			
					001.490 CO 265	WAKEFIELD VALLEY RD			
					002.240 CO 287	MEDFORD RD			
					002.340 CO 261	ROOPS MILL RD			
	U -Local				003.172	STRUCTURE 060006001			
					003.210 CO 260	ADAMS MILL RD			
					003.296 MU 315	LUTHER DR (SB/L)			
					003.304 MU 315	LUTHER DR			
					003.510 MU 305	LONG VALLEY RD			
					003.670 MU 135	CONGRESSIONAL DR			
					003.670 MU 9030	NO NAME			

MARYLAND DEPARTMENT OF TRANSPORTATION  
STATE HIGHWAY ADMINISTRATION  
DATA SERVICES DIVISION

2021 HIGHWAY LOCATION REFERENCE

COUNTY: CARROLL  
DISTRICT: 7  
DATE: 1/19/2023  
VERSION:1.0

ROUTE NUMBER: MD 852  
DIRECTION: EAST (INVENTORY)

ROAD NAME	FUNCTIONAL CLASS	STATE SYSTEM	NHS	MAINTENANCE	MILEPOINT	MILEPOINT DESCRIPTION	MEDIAN TYPE	MARKED LANES	AADT
OLD NEW WINDSOR PIKE	U -Local	STATE SECONDARY		State Highway Agency	003.720 MD 31	NEW WINDSOR RD	NONE	2	376

ROUTE NUMBER: MD 852 A  
DIRECTION: NORTH (INVENTORY)

ROAD NAME	FUNCTIONAL CLASS	STATE SYSTEM	NHS	MAINTENANCE	MILEPOINT	MILEPOINT DESCRIPTION	MEDIAN TYPE	MARKED LANES	AADT
NO NAME	R -Local	STATE SECONDARY		State Highway Agency	000.000	ROAD END	NONE	2	0
					000.070 MD 27	MANCHESTER RD			

ROUTE NUMBER: MD 852 B  
DIRECTION: NORTH (INVENTORY)

ROAD NAME	FUNCTIONAL CLASS	STATE SYSTEM	NHS	MAINTENANCE	MILEPOINT	MILEPOINT DESCRIPTION	MEDIAN TYPE	MARKED LANES	AADT
NO NAME	R -Local	STATE SECONDARY		State Highway Agency	000.000	ROAD END	NONE	2	0
					000.040 MD 27 B	NO NAME			
					000.070	ROAD END			

ROUTE NUMBER: MD 852 C  
DIRECTION: NORTH (INVENTORY)

ROAD NAME	FUNCTIONAL CLASS	STATE SYSTEM	NHS	MAINTENANCE	MILEPOINT	MILEPOINT DESCRIPTION	MEDIAN TYPE	MARKED LANES	AADT
MANCHESTER RD	R -Local	STATE SECONDARY		State Highway Agency	000.000 MD 27	MANCHESTER RD	NONE	2	0
					000.110 MD 27 C	NO NAME			
	U -Local				000.360 MD 27 D	NO NAME			
					000.480 MD 27 E	NO NAME			
					000.520	ROAD END			

ROUTE NUMBER: MD 852 F  
DIRECTION: NORTH (INVENTORY)

ROAD NAME	FUNCTIONAL CLASS	STATE SYSTEM	NHS	MAINTENANCE	MILEPOINT	MILEPOINT DESCRIPTION	MEDIAN TYPE	MARKED LANES	AADT
NO NAME	R -Local	STATE SECONDARY		State Highway Agency	000.120 MD 27 A	RANDOM RIDGE RD	NONE	2	0

MARYLAND DEPARTMENT OF TRANSPORTATION  
STATE HIGHWAY ADMINISTRATION  
DATA SERVICES DIVISION

2021 HIGHWAY LOCATION REFERENCE

COUNTY: CARROLL  
DISTRICT: 7  
DATE: 1/19/2023  
VERSION:1.0

ROUTE NUMBER: MD 852 F  
DIRECTION: NORTH (INVENTORY)

ROAD NAME	FUNCTIONAL CLASS	STATE SYSTEM	NHS	MAINTENANCE	MILEPOINT	MILEPOINT DESCRIPTION	MEDIAN TYPE	MARKED LANES	AADT
NO NAME	R -Local	STATE SECONDARY		State Highway Agency	000.200	ROAD END	NONE	2	0

ROUTE NUMBER: MD 852 G  
DIRECTION: NORTH (INVENTORY)

ROAD NAME	FUNCTIONAL CLASS	STATE SYSTEM	NHS	MAINTENANCE	MILEPOINT	MILEPOINT DESCRIPTION	MEDIAN TYPE	MARKED LANES	AADT
OLD MANCHESTER RD	U -Local	STATE SECONDARY		State Highway Agency	000.000	CO 1173 BENNETT CERF DR	NONE	2	1,122
					000.000	MD 27 MANCHESTER RD			
					000.215	MD 852 H CRANBERRY RD N			
					000.225	CO 397 LUCABAUGH MILL RD			
					000.338	STRUCTURE 060004001			
					000.480	OP 133 BLUE HERON DR			
					001.120	CO 404 BREHM RD			
					001.250	OP 134 MT HOLLY DR			
					001.290	CO 410 GAHLE RD			
					001.310	OP 135 LYNNHAVEN DR			
					002.050	CO 1023 VELVET RUN DR			
					002.210	MD 482 HAMPSTEAD MEXICO RD			
					002.310	MD 849 LEISTERS CHURCH RD			
					002.490	OP 136 NO NAME			
					002.650	CO 411 RANDOM RIDGE RD			
					002.700	MD 27 MANCHESTER RD			

ROUTE NUMBER: MD 852 H  
DIRECTION: EAST (INVENTORY)

ROAD NAME	FUNCTIONAL CLASS	STATE SYSTEM	NHS	MAINTENANCE	MILEPOINT	MILEPOINT DESCRIPTION	MEDIAN TYPE	MARKED LANES	AADT
NO NAME	U -Local	STATE SECONDARY		State Highway Agency	000.000	ROAD END	NONE	2	0
CRANBERRY RD N					000.170	CO 399 CRANBERRY RD N			
					000.218	STRUCTURE 060005001			
					000.240	MD 852 G OLD MANCHESTER RD			

MARYLAND DEPARTMENT OF TRANSPORTATION  
STATE HIGHWAY ADMINISTRATION  
DATA SERVICES DIVISION

2021 HIGHWAY LOCATION REFERENCE

COUNTY: CARROLL  
DISTRICT: 7  
DATE: 1/19/2023  
VERSION:1.0

ROUTE NUMBER: MD 852 I  
DIRECTION: EAST (INVENTORY)

ROAD NAME	FUNCTIONAL CLASS	STATE SYSTEM	NHS	MAINTENANCE	MILEPOINT	MILEPOINT DESCRIPTION	MEDIAN TYPE	MARKED LANES	AADT
NO NAME	U -Local	STATE SECONDARY		State Highway Agency	000.000 CO 394	HAHN RD	NONE	2	0
					000.090	ROAD END			

ROUTE NUMBER: MD 852 J  
DIRECTION: NORTH (INVENTORY)

ROAD NAME	FUNCTIONAL CLASS	STATE SYSTEM	NHS	MAINTENANCE	MILEPOINT	MILEPOINT DESCRIPTION	MEDIAN TYPE	MARKED LANES	AADT
MARTIN DR	U -Local	STATE SECONDARY		State Highway Agency	000.000 MD 27	MANCHESTER RD	NONE	2	0
					000.460	ROAD END			

ROUTE NUMBER: MD 852 K  
DIRECTION: EAST (INVENTORY)

ROAD NAME	FUNCTIONAL CLASS	STATE SYSTEM	NHS	MAINTENANCE	MILEPOINT	MILEPOINT DESCRIPTION	MEDIAN TYPE	MARKED LANES	AADT
STONE CHAPEL RD	U -Major Collector	STATE SECONDARY		State Highway Agency	000.000 MD 31	NEW WINDSOR RD	NONE	2	4,022
NEW WINDSOR RD	U -Local				000.020 CO 289	STONE CHAPEL RD			
					000.690 OP 127	WINDY HILL DR			
					000.830 OP 126	FENBY FARM RD			
		EVERYTHING ELSE		City or Municipal Highway Agency	001.570				
					001.740 MU 406	OTHELLO CT			
					001.970 MU 190	FITZHUGH AVE			
					002.030 MU 9350	35TH ST			
					002.080 MU 460	RIDGE RD			
	U -Minor Arterial				002.110 MU 9340	34TH ST			
					002.120 MU 209	W GREEN ST			
					002.160 MU 8245	UNION ALLEY			
					002.190 MU 540	UNIONTOWN RD			
					002.190 MU 332	W MAIN ST			

MARYLAND DEPARTMENT OF TRANSPORTATION  
STATE HIGHWAY ADMINISTRATION  
DATA SERVICES DIVISION

2021 HIGHWAY LOCATION REFERENCE

COUNTY: CARROLL  
DISTRICT: 7  
DATE: 1/19/2023  
VERSION:1.0

ROUTE NUMBER: MD 852 M  
DIRECTION: EAST (INVENTORY)

ROAD NAME	FUNCTIONAL CLASS	STATE SYSTEM	NHS	MAINTENANCE	MILEPOINT	MILEPOINT DESCRIPTION	MEDIAN TYPE	MARKED LANES	AADT
OLD NEW WINDSOR RD	R -Local	STATE SECONDARY		State Highway Agency	000.000	ROAD END - GUARDRAIL	NONE	2	0
					000.150 MU 73	GULLO RD			
					000.200 MD 852	OLD NEW WINDSOR PIKE			

ROUTE NUMBER: MD 853 A  
DIRECTION: NORTH (INVENTORY)

ROAD NAME	FUNCTIONAL CLASS	STATE SYSTEM	NHS	MAINTENANCE	MILEPOINT	MILEPOINT DESCRIPTION	MEDIAN TYPE	MARKED LANES	AADT
NO NAME	R -Local	STATE SECONDARY		State Highway Agency	000.000 MD 194 E	NO NAME	NONE	2	0
					000.039	ROAD END			

ROUTE NUMBER: MD 853 C  
DIRECTION: NORTH (INVENTORY)

ROAD NAME	FUNCTIONAL CLASS	STATE SYSTEM	NHS	MAINTENANCE	MILEPOINT	MILEPOINT DESCRIPTION	MEDIAN TYPE	MARKED LANES	AADT
NO NAME	R -Local	STATE SECONDARY		State Highway Agency	000.038 CO 54	STONE RD N	NONE	2	0

ROUTE NUMBER: MD 853 E  
DIRECTION: NORTH (INVENTORY)

ROAD NAME	FUNCTIONAL CLASS	STATE SYSTEM	NHS	MAINTENANCE	MILEPOINT	MILEPOINT DESCRIPTION	MEDIAN TYPE	MARKED LANES	AADT
NO NAME	U -Local	STATE SECONDARY		State Highway Agency	000.000 MD 194 D	NO NAME	NONE	2	0
					000.250 CO 43	ANGELL RD			

ROUTE NUMBER: MD 853 F  
DIRECTION: NORTH (INVENTORY)

ROAD NAME	FUNCTIONAL CLASS	STATE SYSTEM	NHS	MAINTENANCE	MILEPOINT	MILEPOINT DESCRIPTION	MEDIAN TYPE	MARKED LANES	AADT
NO NAME	R -Local	STATE SECONDARY		State Highway Agency	000.000	ROAD END - GUARDRAIL	NONE	2	0
					000.170 CO 57	BROWN RD			

MARYLAND DEPARTMENT OF TRANSPORTATION  
STATE HIGHWAY ADMINISTRATION  
DATA SERVICES DIVISION

2021 HIGHWAY LOCATION REFERENCE

COUNTY: CARROLL  
DISTRICT: 7  
DATE: 1/19/2023  
VERSION:1.0

ROUTE NUMBER: MD 854 A  
DIRECTION: NORTH (INVENTORY)

ROAD NAME	FUNCTIONAL CLASS	STATE SYSTEM	NHS	MAINTENANCE	MILEPOINT	MILEPOINT DESCRIPTION	MEDIAN TYPE	MARKED LANES	AADT
OLD WASHINGTON RD	R -Local	STATE SECONDARY		State Highway Agency	000.000 CO 553	BUSHEY RD	NONE	2	0
					001.053	STRUCTURE 060063001			
					001.620 CO 849	HERITAGE LA			
					001.960 CO 1317	POTOMAC CT			
					002.260 CO 629	BARTHOLOW RD			
					002.500 CO 552	BEAR BRANCH RD			

ROUTE NUMBER: MD 854 B  
DIRECTION: NORTH (INVENTORY)

ROAD NAME	FUNCTIONAL CLASS	STATE SYSTEM	NHS	MAINTENANCE	MILEPOINT	MILEPOINT DESCRIPTION	MEDIAN TYPE	MARKED LANES	AADT
OLD WASHINGTON RD	R -Local	STATE SECONDARY		State Highway Agency	000.000 CO 549	MULLER RD	NONE	2	2,013
					000.296	STRUCTURE 060043001			
	R -Minor Collector				001.370 CO 285	NICODEMUS RD			
					002.420 CO 555	SALEM BOTTOM RD			
					002.800 OP 192	LAMONT DR			
					002.900 OP 191	NO NAME			
					003.400 CO 290	WARFIELDSBURG RD			
	U -Major Collector				003.600 CO 524	SHORT LANE RD			
					003.920		CURBED	3	
					003.930 MD 32	WASHINGTON RD			

ROUTE NUMBER: MD 879  
DIRECTION: EAST (INVENTORY)

ROAD NAME	FUNCTIONAL CLASS	STATE SYSTEM	NHS	MAINTENANCE	MILEPOINT	MILEPOINT DESCRIPTION	MEDIAN TYPE	MARKED LANES	AADT
OLD GAMBER RD	U -Local	STATE SECONDARY		State Highway Agency	000.000	ROAD END - GUARDRAIL	NONE	2	0
					000.200 MD 91	GAMBER RD			



MARYLAND DEPARTMENT OF TRANSPORTATION  
STATE HIGHWAY ADMINISTRATION  
DATA SERVICES DIVISION

2021 HIGHWAY LOCATION REFERENCE

COUNTY: CARROLL  
DISTRICT: 7  
DATE: 1/19/2023  
VERSION:1.0

ROUTE NUMBER: MD 879 B  
DIRECTION: NORTH (INVENTORY)

ROAD NAME	FUNCTIONAL CLASS	STATE SYSTEM	NHS	MAINTENANCE	MILEPOINT	MILEPOINT DESCRIPTION	MEDIAN TYPE	MARKED LANES	AADT
OLD GAMBER RD	U -Local	STATE SECONDARY		State Highway Agency	000.000 MD 91	GAMBER RD	NONE	2	223
					000.520 CO 1462	LAUREN HILL CT			
					000.580 MD 91	GAMBER RD			
					000.580 OP 1229	PRESERVE DR			

ROUTE NUMBER: MD 879 C  
DIRECTION: EAST (INVENTORY)

ROAD NAME	FUNCTIONAL CLASS	STATE SYSTEM	NHS	MAINTENANCE	MILEPOINT	MILEPOINT DESCRIPTION	MEDIAN TYPE	MARKED LANES	AADT
NO NAME	U -Local	STATE SECONDARY		State Highway Agency	000.000 MD 91	GAMBER RD	NONE	2	0
					000.060	ROAD END			

ROUTE NUMBER: MD 879 D  
DIRECTION: NORTH (INVENTORY)

ROAD NAME	FUNCTIONAL CLASS	STATE SYSTEM	NHS	MAINTENANCE	MILEPOINT	MILEPOINT DESCRIPTION	MEDIAN TYPE	MARKED LANES	AADT
OLD GAMBER RD	U -Local	STATE SECONDARY		State Highway Agency	000.000 MD 91	GAMBER RD	NONE	2	1,741
					000.300 CO 490	OLD WESTMINSTER PIKE			
					000.340 MD 140	BALTIMORE BLVD			
CEDARHURST RD					000.910 MD 91	EMORY RD			
					000.910 CO 888	INDUSTRIAL PARK DR			

ROUTE NUMBER: MD 879 E  
DIRECTION: EAST (INVENTORY)

ROAD NAME	FUNCTIONAL CLASS	STATE SYSTEM	NHS	MAINTENANCE	MILEPOINT	MILEPOINT DESCRIPTION	MEDIAN TYPE	MARKED LANES	AADT
NO NAME	U -Local	STATE SECONDARY		State Highway Agency	000.000	ROAD END - GUARD RAIL	NONE	2	0
					000.150 MD 91	EMORY RD			

MARYLAND DEPARTMENT OF TRANSPORTATION  
STATE HIGHWAY ADMINISTRATION  
DATA SERVICES DIVISION

2021 HIGHWAY LOCATION REFERENCE

COUNTY: CARROLL  
DISTRICT: 7  
DATE: 1/19/2023  
VERSION:1.0

ROUTE NUMBER: MD 904  
DIRECTION: NORTH (INVENTORY)

ROAD NAME	FUNCTIONAL CLASS	STATE SYSTEM	NHS	MAINTENANCE	MILEPOINT	MILEPOINT DESCRIPTION	MEDIAN TYPE	MARKED LANES	AADT
NELSON RD	U -Local	STATE SECONDARY		State Highway Agency	000.000 MD 32	SYKESVILLE RD	NONE	2	0
					000.580	ROAD END			

ROUTE NUMBER: MD 904 A  
DIRECTION: NORTH (INVENTORY)

ROAD NAME	FUNCTIONAL CLASS	STATE SYSTEM	NHS	MAINTENANCE	MILEPOINT	MILEPOINT DESCRIPTION	MEDIAN TYPE	MARKED LANES	AADT
BEN ROSE LA	R -Local	STATE SECONDARY		State Highway Agency	000.000 CO 619	JIM BOWERS RD	NONE	2	0
					000.660	ROAD END - GATE			

ROUTE NUMBER: MD 904 D  
DIRECTION: NORTH (INVENTORY)

ROAD NAME	FUNCTIONAL CLASS	STATE SYSTEM	NHS	MAINTENANCE	MILEPOINT	MILEPOINT DESCRIPTION	MEDIAN TYPE	MARKED LANES	AADT
RUNNYMEDE RD	R -Local	STATE SECONDARY		State Highway Agency	000.000 CO 62	BEAR RUN RD	NONE	2	0
					000.630	ROAD END			

ROUTE NUMBER: US 40  
DIRECTION: (INVENTORY)

ROAD NAME	FUNCTIONAL CLASS	STATE SYSTEM	NHS	MAINTENANCE	MILEPOINT	MILEPOINT DESCRIPTION	MEDIAN TYPE	MARKED LANES	AADT
BALTO NATIONAL PIKE	-				000.000 IS 70	BALTO NATIONAL PIKE	NONE		0
					000.000	FREDERICK CO/L			
					001.610 US 40	BALTO NATIONAL PIKE			
					001.610 IS 70	BALTO NATIONAL PIKE			
					001.610	HOWARD CO/L			
					001.610 IS 70	NO NAME			
					001.610	X-REF W/ IS 70			

MARYLAND DEPARTMENT OF TRANSPORTATION  
STATE HIGHWAY ADMINISTRATION  
DATA SERVICES DIVISION

2021 HIGHWAY LOCATION REFERENCE

COUNTY: CARROLL  
DISTRICT: 7  
DATE: 1/23/2023  
VERSION:1.0

ROUTE NUMBER: IS 70  
DIRECTION: WEST (NON-INVENTORY)

MILEPOINT		MILEPOINT DESCRIPTION
000.000		HOWARD CO/L
000.000	IS 70	NO NAME (WB/L)
001.227	RP 70	RAMP 2 FR IS 70 WB TO MD 27 NB
001.432	RP 70	RAMP 1 FR MD 27 NB TO IS 70 WB
001.525		STRUCTURE 060011041
001.544	MD 27	RIDGE RD
001.550		EXIT #68
001.553	MD 27	RIDGE RD (SB/L)
001.585	IS 70	BALTO NATIONAL PIKE (WB/L)
001.585		CO/L FREDERICK COUNTY

ROUTE NUMBER: MD 26  
DIRECTION: WEST (NON-INVENTORY)

MILEPOINT		MILEPOINT DESCRIPTION
000.000	MD 26	LIBERTY RD
000.490	CO 721	OAKLAND MILLS RD
000.550	CO 723	OLD LIBERTY RD
001.460	CO 1474	FALLON DR
001.690	CO 1333	OLD LIBERTY RD
001.800	CO 1333	OLD LIBERTY RD
001.950	CO 745	CARROLL HIGHLANDS RD
001.950	CO 730	LOCUST LA
002.130	CO 753	MONROE AVE
002.210	CO 754	MARVIN AVE
002.540	CO 705	OKLAHOMA RD
002.540	CO 741	RIDGE RD
002.720	CO 697	HEMLOCK DR W
002.830	CO 703	BONNIE BRAE RD
003.060	CO 693	LONG MEADOW DR
003.100	CO 692	WALNUT AVE
003.180	CO 1161	LUERS AVE

MARYLAND DEPARTMENT OF TRANSPORTATION  
STATE HIGHWAY ADMINISTRATION  
DATA SERVICES DIVISION

2021 HIGHWAY LOCATION REFERENCE

COUNTY: CARROLL  
DISTRICT: 7  
DATE: 1/23/2023  
VERSION:1.0

ROUTE NUMBER: MD 26  
DIRECTION: WEST (NON-INVENTORY)

**MILEPOINT**                      **MILEPOINT DESCRIPTION**

---

003.240	CO 1043	GEORGETOWN BLVD
003.587	MD 32	SYKESVILLE RD
003.593	MD 32	SYKESVILLE RD (SB/L)
003.650	CO 1041	OLD BARTHOLOW RD
003.840	OP 238	MARGIN AVE
004.050	CO 1164	BERKLEY DR
004.170	CO 1375	JOHNSVILLE RD
004.410	CO 889	MARTZ RD
004.590	CO 1424	CALVERT WAY
004.590	CO 1404	PINEY RIDGE PKWY
005.040	CO 677	EMERALD LA
005.327	OP 1298	EXCHANGE DR
005.700	CO 663	LINTON RD
005.700	CO 664	WHITE ROCK RD
006.460	CO 545	KLEE MILL RD
006.460	MD 850 H	OLD LIBERTY RD WEST
006.707	CO 1138	ENTERPRISE ST
006.713	CO 1138	ENTERPRISE ST (SB/L)
007.090	RP 26	RAMP 2 FR MD 26 WB TO MD 97 NB
007.170	MD 97	OLD WASHINGTON RD
007.260	RP 26	RAMP 6 FR MD 26 EB TO MD 97 SB
007.750	CO 553	BUSHEY RD
008.150	CO 617	FRETER RD
008.450	CO 554	ARTHUR SHIPLEY RD
008.690	MD 26 A	NO NAME
009.090	MD 26 C	NO NAME
009.410	MD 26 D	NO NAME
010.030	CO 555	SALEM BOTTOM RD
010.030	CO 565	WOODBINE RD
010.358	MD 850 E	NO NAME
010.520	CO 566	SKIDMORE RD
010.810	MD 26 E	NO NAME
011.100	MD 26 F	NO NAME
011.890	MD 27	RIDGE RD

MARYLAND DEPARTMENT OF TRANSPORTATION  
STATE HIGHWAY ADMINISTRATION  
DATA SERVICES DIVISION

2021 HIGHWAY LOCATION REFERENCE

COUNTY: CARROLL  
DISTRICT: 7  
DATE: 1/23/2023  
VERSION:1.0

ROUTE NUMBER: MD 26  
DIRECTION: WEST (NON-INVENTORY)

MILEPOINT		MILEPOINT DESCRIPTION
012.550	CO 275	FRANKLINVILLE RD
012.840	CO 272	HOOPER RD
013.450	CO 274	ROOP RD
013.650	CO 273	BUFFALO RD
013.650	MD 26	LIBERTY RD

ROUTE NUMBER: MD 27  
DIRECTION: SOUTH (NON-INVENTORY)

MILEPOINT		MILEPOINT DESCRIPTION
000.000	MD 30	HANOVER PIKE
000.320	MU 183	PUMPING STATION #27 RD
000.440	MU 205	WESTMINSTER ST
000.530	MD 27 E	NO NAME
000.660	MD 27 D	NO NAME
000.910	MD 27 C	NO NAME
001.010	MD 852 C	MANCHESTER RD
001.210	OP 28	GROVES MILL RD
002.305	CO 133	ALBERT RILL RD
003.570	CO 138	SNYDERSBURG RD
003.570	CO 142	SULLIVAN RD
003.935	MD 27 B	NO NAME
004.010	MD 852 A	NO NAME
004.410	CO 1133	OLD MANCHESTER RD
004.710	CO 1133	OLD MANCHESTER RD
004.960	MD 27 A	RANDOM RIDGE RD
005.170	MD 852 G	OLD MANCHESTER RD
005.610	CO 941	GUADELUPE DR
005.610	MD 482	HAMPSTEAD MEXICO RD
006.160	MD 852 J	MARTIN DR
006.746	CO 410	GAHLE RD
006.940	CO 397	LUCABAUGH MILL RD
007.430	CO 1173	BENNETT CERF DR
007.430	MD 852 G	OLD MANCHESTER RD

MARYLAND DEPARTMENT OF TRANSPORTATION  
STATE HIGHWAY ADMINISTRATION  
DATA SERVICES DIVISION

2021 HIGHWAY LOCATION REFERENCE

COUNTY: CARROLL  
DISTRICT: 7  
DATE: 1/23/2023  
VERSION:1.0

ROUTE NUMBER: MD 27  
DIRECTION: SOUTH (NON-INVENTORY)

MILEPOINT		MILEPOINT DESCRIPTION
007.690	CO 394	HAHN RD
007.824	CO 1261	GOLDENROD TERR
008.148	RP 140	RAMP 4 FR MD 140 NB TO MD 27 EB
008.158	RP 140	RAMP 1 FR RAMP 4 NB TO MD 27 WB
008.168	RP 140	RAMP 2 FR MD 27 TO RAMP 3 (TO MD 140 NB)
008.188	RP 140	RAMP 3 FR MD 27 EB TO MD 140 NB
008.197	MD 140	BALTIMORE BLVD
008.204	MD 140	BALTIMORE BLVD (SB/L)
008.230	RP 140	RAMP 5 FR MD 140 SB TO MD 27 EB
008.240	RP 140	RAMP 8 FR RAMP 5 (FR MD 140) TO MD 27 WB
008.250	RP 140	RAMP 7 FR MD 27 WB TO RAMP 6 (TO MD 140)
008.280	RP 140	RAMP 6 FR MD 27 EB TO MD 140 SB
008.530	MU 516	TUC RD
008.650	MU 110	EMERALD HILL LA
008.710	MU 184	DISTILLERY DR
008.740	MU 621	WINTERS ST
008.790	MU 330	E MAIN ST
008.790	MU 332	W MAIN ST
008.830	MU 8245	UNION ALLEY
008.880	MU 210	E GREEN ST
008.880	MU 209	W GREEN ST
008.955	MU 92	CHASE ST #2
009.000	MU 200	E GEORGE ST
009.000	MU 201	W GEORGE ST
009.060	OP 107	ALLEY
009.080	OP 108	ALLEY
009.165	CO 386	HOLLOW ROCK AVE
009.175	OP 105	MIAMI AVE
009.220	CO 388	GOODWINS QUARRY RD
009.400	CO 1487	MONTPELIER CT
009.520	CO 383	BOND ST
009.827	CO 1520	BYFIELD RD
010.490	MD 808 B	SPRING MILLS RD
010.980	CO 301	OLD WESTMINSTER RD

MARYLAND DEPARTMENT OF TRANSPORTATION  
STATE HIGHWAY ADMINISTRATION  
DATA SERVICES DIVISION

2021 HIGHWAY LOCATION REFERENCE

COUNTY: CARROLL  
DISTRICT: 7  
DATE: 1/23/2023  
VERSION:1.0

ROUTE NUMBER: MD 27  
DIRECTION: SOUTH (NON-INVENTORY)

MILEPOINT	MILEPOINT DESCRIPTION
011.450 CO 299	CHAPEL RD
011.450 CO 302	KATE WAGNER RD
011.910 CO 1604	LONE TREE RD
012.160 CO 296	ROLLING RIDGE DR
012.420 CO 295	EXETER RD
012.470 CO 294	REGENT ST
012.740 CO 289	STONE CHAPEL RD
012.740 CO 290	WARFIELDSBURG RD
013.200 CO 301	OLD WESTMINSTER RD
013.600 CO 285	NICODEMUS RD
014.020 CO 822	BEREN LA
014.020 CO 279	DENNINGS RD
015.395 OP 196	LINZEE DR
015.585 OP 1165	GRAHAMS GREEN DR
015.745 OP 196	LINZEE DR
016.490 CO 556	BAKER RD
016.490 MD 407	MARSTON RD
016.786 CO 557	WESTVIEW RD
017.046 CO 1148	KIMBERLY JAMES CT
017.766 CO 269	SAMS CREEK RD
018.580 MD 26	LIBERTY RD
018.660 OP 1156	NO NAME
018.710 OP 201	NO NAME
018.730 OP 200	NO NAME
018.780 CO 1248	DOTSONS RIDGE RD
019.060 CO 569	BRADDOCK RD
019.570 CO 1204	GILBERT RD
019.810 CO 840	MICHAEL RD
020.210 CO 570	GILLIS RD
020.430 CO 274	ROOP RD
020.810 CO 838	POMMEL DR
020.975 CO 575	CABBAGE SPRING RD
020.975 CO 839	CANTEE LA
021.734 CO 576	OLD RIDGE RD

MARYLAND DEPARTMENT OF TRANSPORTATION  
STATE HIGHWAY ADMINISTRATION  
DATA SERVICES DIVISION

2021 HIGHWAY LOCATION REFERENCE

COUNTY: CARROLL  
DISTRICT: 7  
DATE: 1/23/2023  
VERSION:1.0

ROUTE NUMBER: MD 27  
DIRECTION: SOUTH (NON-INVENTORY)

MILEPOINT		MILEPOINT DESCRIPTION
022.310	CO 579	WEST FALLS RD
022.786	CO 574	GILLIS FALLS RD
022.786	CO 580	HARRISVILLE RD
023.010	CO 1053	MT AIRY DR
023.226	CO 1428	FALLING GREEN WAY (WB/L)
023.234	CO 1428	FALLING GREEN WAY
023.490	CO 1373	WINDEMERE WAY
023.760	CO 1421	WIND SONG WAY
024.160	CO 581	LEISHEAR RD
024.160	MD 808 A	N MAIN ST
024.990	CO 1310	WATERSVILLE RD
024.990	CO 585	WATERSVILLE RD W
025.360	MU 81	CENTER ST
025.840	MU 270	PARK AVE
025.840	MU 345	TWIN ARCH RD
026.578	MU 306	E RIDGEVILLE BLVD (WB/L)
026.583	MU 306	E RIDGEVILLE BLVD
026.610	MU 400	NO NAME
026.830	MU 215	S MAIN ST
026.950	RP 70	RAMP 8 FR MD 27 SB TO IS 70 WB
027.057	IS 70	BALTO NATIONAL PIKE (WB/L)
027.065		EXIT #68
027.080	IS 70	BALTO NATIONAL PIKE
027.180	RP 70	RAMP 5 FR MD 27 SB TO IS 70 EB
027.250	RP 70	RAMP 3 FR RAMP 6 (FR IS 70) TO MD 27 NB
027.300	RP 70	RAMP 6 FR IS 70 EB TO MD 27 SB
027.320		FREDERICK CO/L
027.320	MD 27	RIDGE RD (SB/L)

ROUTE NUMBER: MD 30  
DIRECTION: SOUTH (NON-INVENTORY)

MILEPOINT		MILEPOINT DESCRIPTION
000.000		PENNSYLVANIA ST/L



MARYLAND DEPARTMENT OF TRANSPORTATION  
STATE HIGHWAY ADMINISTRATION  
DATA SERVICES DIVISION

2021 HIGHWAY LOCATION REFERENCE

COUNTY: CARROLL  
DISTRICT: 7  
DATE: 1/23/2023  
VERSION:1.0

ROUTE NUMBER: MD 30  
DIRECTION: SOUTH (NON-INVENTORY)

MILEPOINT		MILEPOINT DESCRIPTION
000.290	CO 121	MT VENTUS RD #2
000.740	CO 119	HARVEY YINGLING RD
000.870	CO 120	MT VENTUS RD NO 1
001.180	CO 1283	DEEP RUN RD E
001.802	MD 496	BACHMANS VALLEY RD
001.802	CO 122	WENTZ RD
002.629	CO 127	TRACEYS MILL RD
002.909	CO 128	EBBVALE RD
003.059	OP 33	MANCHESTER BAPTIST CHURCH RD
003.254	MD 86	LINEBORO RD (SB/L)
003.269	MD 86	LINEBORO RD
003.366	MU 231	HALLIE AVE
003.619	MU 71	FRIDINGER MILL RD
004.049	MU 125	MICHELLE RD
004.059	OP 34	FERRIER RD
004.189	MU 89	HOLLAND DR
004.249	MU 8010	OGG ALLEY
004.279	MU 195	WALNUT ST
004.329	MU 30	BACHMAN RD
004.429	MD 27	MANCHESTER RD
004.459	MU 120	MAIDEN LA
004.509	MU 8040	WOOD ALLEY
004.614	MU 8020	CARR ALLEY
004.644	MU 205	WESTMINSTER ST
004.644	MU 230	YORK ST
004.739	MU 78	GRAFFIE LA
004.740	MU 60	CHURCH ST
004.859	MU 8025	DEEP ALLEY
004.859	MU 90	HIGH ST
004.969	MU 40	BEAVER ST
004.969	MU 160	NEW ST
005.396	CO 178	MAPLE GROVE RD
005.488	MU 45	CHARMIL DR
005.927	CO 150	CAPE HORN RD N

MARYLAND DEPARTMENT OF TRANSPORTATION  
STATE HIGHWAY ADMINISTRATION  
DATA SERVICES DIVISION

2021 HIGHWAY LOCATION REFERENCE

COUNTY: CARROLL  
DISTRICT: 7  
DATE: 1/23/2023  
VERSION:1.0

ROUTE NUMBER: MD 30  
DIRECTION: SOUTH (NON-INVENTORY)

MILEPOINT		MILEPOINT DESCRIPTION
006.207	CO 145	BASLER RD
006.421	OP 50	NORTH CARROLL LA
006.567	CO 156	BRODBECK RD
008.552	MD 482	HAMPSTEAD MEXICO RD (WB/L)
008.592	MD 482	HAMPSTEAD MEXICO RD
009.282	CO 413	SHILOH RD
009.827	CO 446	HOUCKSVILLE RD
011.140	CO 1028	PHILLIPS DR
011.152	CO 1028	PHILLIPS DR (NB/L)
011.608		BALTIMORE CO/L
011.608	MD 30	HANOVER PIKE

ROUTE NUMBER: MD 30 BU  
DIRECTION: SOUTH (NON-INVENTORY)

MILEPOINT		MILEPOINT DESCRIPTION
000.000	MD 30	HAMPSTEAD BYPASS
000.088	MD 30 BC	HANOVER PIKE
000.295	CO 779	STERLING CT
000.387	CO 157	GREENMOUNT STATION RD
000.510	CO 1270	ZAKIRA CT
000.520	CO 158	GREENMOUNT CHURCH RD
000.744	MU 140	HANOVER PIKE
003.136	MU 140	MAIN ST
003.238	OP 152	HAMPSHIRE RD
003.620	OP 153	DOSS GARLAND DR
003.744	CO 431	TRENTON MILL RD
003.943	MD 30	HAMPSTEAD BYPASS

ROUTE NUMBER: MD 31  
DIRECTION: WEST (NON-INVENTORY)

MILEPOINT		MILEPOINT DESCRIPTION
000.000	MD 140	COLLEGE VIEW BLVD

MARYLAND DEPARTMENT OF TRANSPORTATION  
STATE HIGHWAY ADMINISTRATION  
DATA SERVICES DIVISION

2021 HIGHWAY LOCATION REFERENCE

COUNTY: CARROLL  
DISTRICT: 7  
DATE: 1/23/2023  
VERSION:1.0

ROUTE NUMBER: MD 31  
DIRECTION: WEST (NON-INVENTORY)

MILEPOINT	MILEPOINT DESCRIPTION
000.370 MU 332	W MAIN ST
000.370 MU 624	WMC DR
000.520 MU 540	UNIONTOWN RD
000.946 MU 615	WINDSOR DR
001.702 MU 508	TAHOMA FARM RD
002.050 MU 305	LONG VALLEY RD
002.500 MD 852 K	STONE CHAPEL RD
002.820 MD 852	OLD NEW WINDSOR PIKE
003.224 CO 1284	BYRON RD (NB/L)
003.229 CO 1284	BYRON RD
004.010 CO 287	MEDFORD RD
004.946 CO 265	WAKEFIELD VALLEY RD
005.580 MU 225	TIBBETTS LA
006.065 MD 852	OLD NEW WINDSOR PIKE
006.065 OP 79	SLINGLUFF LA
006.540 MU 30	CHURCH ST
006.633 MU 220	SPRINGDALE AVE
006.660 MU 210	SPOERLEIN DR
006.680 MU 20	BLUE RIDGE AVE
006.700 MU 170	ROOP DR
006.740 MU 70	MANNING DR
006.770 MU 120	BROWNIE DR
006.850 MD 831 J	MAIN ST
006.850 MU 230	UNION BRIDGE RD
006.860 MU 70	MANNING DR
006.882 MU 40	COLLEGE AVE
006.950 MD 75	GREEN VALLEY RD
007.095 MU 71	MANNING DR
007.120 MD 831 J	MAIN ST
007.155 MU 210	SPOERLEIN DR
007.200 MU 30	CHURCH ST
007.240 MU 50	MILL DR
007.290 MU 160	MAPLE AVE
007.380 MU 130	LAMBERT AVE

MARYLAND DEPARTMENT OF TRANSPORTATION  
STATE HIGHWAY ADMINISTRATION  
DATA SERVICES DIVISION

2021 HIGHWAY LOCATION REFERENCE

COUNTY: CARROLL  
DISTRICT: 7  
DATE: 1/23/2023  
VERSION:1.0

ROUTE NUMBER: MD 31  
DIRECTION: WEST (NON-INVENTORY)

MILEPOINT		MILEPOINT DESCRIPTION
007.400	MU 35	COE DR
008.060	CO 265	WAKEFIELD VALLEY RD
009.120	MD 407	MARSTON RD
009.860	OP 1200	NO NAME
010.150	CO 242	OLD NEW WINDSOR RD
010.266	CO 236	SAMS CREEK RD
010.340		FREDERICK CO/L
010.340	MD 31	NEW WINDSOR RD

ROUTE NUMBER: MD 32  
DIRECTION: SOUTH (NON-INVENTORY)

MILEPOINT		MILEPOINT DESCRIPTION
000.000	MU 555	WASHINGTON RD
000.120	MU 15	BENNETT AVE
000.230	CO 341	STONER AVE
000.320	CO 340	MARGARET AVE
000.347	CO 305	GIST RD
000.353	CO 305	GIST RD (NB/L)
000.490	CO 1427	CENTER ST
000.490	CO 329	DAVID AVE
000.600	CO 312	ALTO AVE
000.710	CO 328	LYNN AVE
000.740	CO 310	SMITH AVE
000.940	OP 121	DAVIS LANE
001.130	CO 314	MYERSVIEW DR
001.198	CO 327	HOOK RD
001.280	CO 973	MARYDELL DR
001.390	CO 1082	WASHINGTON LA
001.750	CO 302	KATE WAGNER RD
002.110	CO 304	DOROTHY AVE
002.476	MD 854 B	OLD WASHINGTON RD
002.760	CO 524	SHORT LANE RD
002.864	MD 97	NEW WASHINGTON RD

MARYLAND DEPARTMENT OF TRANSPORTATION  
STATE HIGHWAY ADMINISTRATION  
DATA SERVICES DIVISION

2021 HIGHWAY LOCATION REFERENCE

COUNTY: CARROLL  
DISTRICT: 7  
DATE: 1/23/2023  
VERSION:1.0

ROUTE NUMBER: MD 32  
DIRECTION: SOUTH (NON-INVENTORY)

MILEPOINT	MILEPOINT DESCRIPTION
002.990 MD 904	NELSON RD
003.280 OP 190	GROVE LA
003.820 OP 189	HILLSIDE CT
003.900 CO 538	DEER PARK RD
004.200 OP 187	BLIZZARD LA
004.353 CO 783	BRENDA WAY
004.447 OP 186	BLIZZARD LA
004.483 OP 185	HOLLIDAY LA
004.710 CO 919	BRANDY LA
004.710 CO 825	CINDY LA
005.660 CO 1321	CHANGING SEASONS RD
005.660 CO 1611	NICODEMUS RD E
005.930 CO 1271	FOUR SEASONS RD
006.130 CO 547	BIRD VIEW RD
006.130 CO 981	WILDA DR
006.770 CO 837	NOTTINGHAM RD
007.060 CO 1127	GREEN POND CT
007.164 CO 545	KLEE MILL RD
007.164 OP 181	NO NAME
007.310 CO 544	LONDON BRIDGE RD
007.430 CO 1386	KNOX CT
008.020 CO 539	NINER RD
008.180 CO 635	POOLE RD
008.360 MD 91	GAMBER RD
008.360 OP 528	SANDRA LA
008.460 CO 1287	GEORGIA AVE
008.880 OP 1154	STRAWBERRY DR
008.974 CO 1575	LAKE FOREST CT
009.110 OP 1131	ALMOND DR
009.220 CO 1047	LAKELAND DR
009.370 CO 636	LEMANS CT
009.610 CO 638	BOLLINGER MILL RD
009.640 OP 224	NO NAME
010.140 CO 930	ARLINGTON DR

MARYLAND DEPARTMENT OF TRANSPORTATION  
STATE HIGHWAY ADMINISTRATION  
DATA SERVICES DIVISION

2021 HIGHWAY LOCATION REFERENCE

COUNTY: CARROLL  
DISTRICT: 7  
DATE: 1/23/2023  
VERSION:1.0

ROUTE NUMBER: MD 32  
DIRECTION: SOUTH (NON-INVENTORY)

**MILEPOINT**                      **MILEPOINT DESCRIPTION**

---

010.290	OP 1151	MINERS RIDGE DR
011.790	CO 640	PINE KNOB RD
012.089	CO 641	IRVING RUBY RD
012.307	CO 648	PLACID DR
012.510	CO 704	BENNETT RD
012.510	CO 1375	JOHNSVILLE RD
012.662	CO 1282	PROGRESS WAY
013.050	CO 662	BARTHOLOW RD
013.050	CO 1042	LONDONTOWN BLVD
013.190	CO 1423	BEVARD RD
013.356	MD 26	LIBERTY RD (WB/L)
013.364	MD 26	LIBERTY RD
013.655	CO 1360	MACBETH WAY
013.655	CO 1404	PINEY RIDGE PKWY
013.930	CO 691	CIRCLE DR
014.040	CO 689	GRANDVIEW AVE
014.110	OP 234	WAITE AVE
014.140	MD 851 A	NO NAME
014.400	SR 16	MAIN ST
014.540	CO 681	FREEDOM AVE
014.677	CO 1375	JOHNSVILLE RD
014.682	CO 1375	JOHNSVILLE RD (EB/L)
015.609	MD 851	SPRINGFIELD AVE (SB/L)
015.621	MD 851	SPRINGFIELD AVE
016.262	MU 245	RAINCLIFFE RD
016.262	MU 247	SANDOSKY RD (SB/L)
016.268	MU 245	RAINCLIFFE RD (EB/L)
016.268	MU 247	SANDOSKY RD
016.490	MU 90	COLLEGE RD
016.746		HOWARD CO/L
016.746	MD 32	SYKESVILLE RD

MARYLAND DEPARTMENT OF TRANSPORTATION  
STATE HIGHWAY ADMINISTRATION  
DATA SERVICES DIVISION

2021 HIGHWAY LOCATION REFERENCE

COUNTY: CARROLL  
DISTRICT: 7  
DATE: 1/23/2023  
VERSION:1.0

ROUTE NUMBER: MD 86  
DIRECTION: SOUTH (NON-INVENTORY)

MILEPOINT		MILEPOINT DESCRIPTION
000.000		PENNSYLVANIA ST/L
000.140	CO 894	MILL ST N
000.140	CO 1309	MILL ST S
000.365	OP 42	DUSTY LA
000.540	CO 892	CHURCH ST N
000.540	CO 893	CHURCH ST S
000.969	CO 127	TRACEYS MILL RD
001.040	CO 210	WATER TANK RD
002.320	CO 1555	SARATOGA CT
002.720	CO 1011	PAUL CIR
002.720	CO 854	VALLEY VISTA CT
003.800	MU 231	HALLIE AVE
003.800	MU 240	MAHLA CT
003.998	MD 30	HANOVER PIKE

ROUTE NUMBER: MD 88  
DIRECTION: WEST (NON-INVENTORY)

MILEPOINT		MILEPOINT DESCRIPTION
000.000	MD 88	BLACKROCK RD
000.240	CO 424	CEDARBROOK RD
000.365	CO 430	LOWER BECKLEYSVILLE RD
000.371	CO 430	LOWER BECKLEYSVILLE RD (SB/L)
000.373	MD 833	OLD BLACKROCK RD
000.380	MD 833	OLD BLACKROCK RD (EB/L)
000.710	MU 18	DOGWOOD DR
000.847	MU 105	SYCAMORE DR (WB/L)
000.853	MU 105	SYCAMORE DR
001.060	MU 55	HOUCKSVILLE RD
001.060	MU 140	MAIN ST

MARYLAND DEPARTMENT OF TRANSPORTATION  
STATE HIGHWAY ADMINISTRATION  
DATA SERVICES DIVISION

2021 HIGHWAY LOCATION REFERENCE

COUNTY: CARROLL  
DISTRICT: 7  
DATE: 1/23/2023  
VERSION:1.0

ROUTE NUMBER: MD 97  
DIRECTION: SOUTH (NON-INVENTORY)

MILEPOINT		MILEPOINT DESCRIPTION
000.000		PENNSVYLVANIA ST/L
000.372	CO 67	ARTERS MILL RD
000.560	CO 1426	FAR SIDE CT
000.640	CO 53	BLACKS SCHOOLHOUSE RD
001.170	CO 94	HUMBERT SCHOOLHOUSE RD
001.230	CO 93	MOTTER RD
002.360	CO 92	SILVER RUN VALLEY RD
002.800	CO 65	MAYBERRY RD
002.934	CO 90	CHERRYTOWN RD
003.244	CO 1153	GREEN MEADOW LA
003.750	CO 1153	GREEN MEADOW LA
003.910	CO 85	BROWN RD
003.950	CO 88	TURKEYFOOT RD
004.140	CO 86	MURKLE RD
004.212	OP 23	CEMETERY LA
004.592	CO 95	OLD HANOVER RD
004.812	OP 1030	DEEP RUN RD WEST
005.172	CO 774	SAW MILL RD W
006.422	OP 24	CROWL RD
006.843	CO 55	STONE RD
007.160	CO 1294	PLANKWOOD RD
007.645	CO 107	JOHN OWINGS RD
008.000	MD 496	BACHMANS VALLEY RD
008.568	CO 785	KALTEN RD
008.755	CO 75	PLEASANT VALLEY RD
008.909	CO 1327	OLD MEADOW BRANCH RD
008.920	MU 564	ARTHUR PECK DR
009.305	MU 3	AIRPORT DR
009.305	MU 325	MAGNA WAY
009.620	CO 1481	OLD BACHMANS VALLEY RD
009.850	MU 358	MEADOW BRANCH RD
009.891	MU 150	CORPORATE CENTER CT
009.916	MU 281	KRIDERS CHURCH RD
009.930	RP 140	RAMP 2 FR MD 140 WB TO MD 97 NB



MARYLAND DEPARTMENT OF TRANSPORTATION  
STATE HIGHWAY ADMINISTRATION  
DATA SERVICES DIVISION

2021 HIGHWAY LOCATION REFERENCE

COUNTY: CARROLL  
DISTRICT: 7  
DATE: 1/23/2023  
VERSION:1.0

ROUTE NUMBER: MD 97  
DIRECTION: SOUTH (NON-INVENTORY)

MILEPOINT	MILEPOINT DESCRIPTION
010.220 RP 140	RAMP 1 FR MD 97 TO MD 140 WB
010.220 MU 521	WYNDTRYST DR
010.250 CO 375	VIRGINIA DR
010.310 CO 374	DUNROVIN AVE
010.377 MD 140	COLLEGE VIEW BLVD
010.390	BEGIN X-REF WITH MD 140
010.390 MD 140	COLLEGE VIEW BLVD (SB/L)
010.390 MU 434	PENNSYLVANIA AVE
012.710 MD 140	BALTIMORE BLVD
012.710	END X-REF WITH MD 140
012.710 MU 335	MALCOM DR (SB/L)
012.716 MD 140	BALTIMORE BLVD (SB/L)
013.080 CO 348	E MAIN ST
013.510 CO 339	MARY AVE
013.510 CO 338	POOLE RD
014.420 CO 327	HOOK RD
015.880 MD 32	SYKESVILLE RD
018.170 CO 285	NICODEMUS RD
018.170 CO 1611	NICODEMUS RD E
020.700 CO 629	BARTHOLOW RD
022.560 RP 26	RAMP 2 FR MD 26 WB TO MD 97 NB
022.590 RP 26	RAMP 7 FR RAMP2 (FR MD26) TO MD97 SB
022.620 MD 26	LIBERTY RD
022.650 RP 26	RAMP 5 FR MD 97 TO RAMP 6 (TO MD 26 EB)
022.705 RP 26	RAMP 6 FR MD 26 EB TO MD 97 SB
022.800 MD 850 H	OLD LIBERTY RD WEST (WB/L)
022.813 MD 850 H	OLD LIBERTY RD WEST (WB/L)
022.824 MD 850 H	OLD LIBERTY RD WEST
022.835 MD 850 H	OLD LIBERTY RD WEST
023.390 CO 1315	CHISELED STONE RD
023.710 CO 943	PINEY RUN CT
023.783 CO 1578	PINE BROOK FARM RD
023.840 CO 616	BUCKHORN RD
024.077 CO 1607	PINEY VIEW CT

MARYLAND DEPARTMENT OF TRANSPORTATION  
STATE HIGHWAY ADMINISTRATION  
DATA SERVICES DIVISION

2021 HIGHWAY LOCATION REFERENCE

COUNTY: CARROLL  
DISTRICT: 7  
DATE: 1/23/2023  
VERSION:1.0

ROUTE NUMBER: MD 97  
DIRECTION: SOUTH (NON-INVENTORY)

MILEPOINT		MILEPOINT DESCRIPTION
024.420	CO 614	STREAKER RD
024.510	CO 612	BLANKNER RD
024.560	CO 613	DANMARTH RD
024.600	OP 215	CONWAY LA
024.660	CO 807	TRIXSAM RD
025.040	CO 904	NOLAND DR
025.180	CO 905	ELYSE CT
025.360	CO 605	FANNIE DORSEY RD
025.620	OP 213	DORSEY LA
025.685	CO 675	OBRECHT RD
025.920	CO 604	EDEN MILL RD
027.710	CO 603	HOODS MILL RD
028.320	CO 603	HOODS MILL RD
028.340	MD 97	HOODS MILL RD
028.340		HOWARD CO/L

ROUTE NUMBER: MD 140  
DIRECTION: SOUTH (NON-INVENTORY)

MILEPOINT		MILEPOINT DESCRIPTION
000.000		FREDERICK CO/L
000.000	MD 140	TANEYTOWN PIKE
000.530	CO 9	BULL FROG RD
001.840	CO 6	BAPTIST RD
001.860	OP 5	NO NAME
002.940	MU 147	PARK DR
003.060	CO 4	HARNEY RD
003.112	MU 20	PLAYGROUND RD
003.127	MU 20	PLAYGROUND RD (NB/L)
003.265	MU 180	PUMP HOUSE RD
003.310	MU 135	MAPLE DR
003.330	MU 8070	CEMETERY RD
003.395	MU 90	CHURCH RD
003.470	MD 194	YORK ST

MARYLAND DEPARTMENT OF TRANSPORTATION  
STATE HIGHWAY ADMINISTRATION  
DATA SERVICES DIVISION

2021 HIGHWAY LOCATION REFERENCE

COUNTY: CARROLL  
DISTRICT: 7  
DATE: 1/23/2023  
VERSION:1.0

ROUTE NUMBER: MD 140  
DIRECTION: SOUTH (NON-INVENTORY)

**MILEPOINT**                      **MILEPOINT DESCRIPTION**

---

003.540	MU 45	BENNER LA
003.540	MU 188	RIFLES LA
003.570	MU 150	MIDDLE ST
003.600	MU 8030	MIDDLE ST EXT
003.630	MU 612	REINDOLLAR ST
003.700	MU 130	GEORGE ST
003.700	MU 160	MILL AVE
003.730	MU 217	WANTZ DR
003.770	MU 210	TREVANION RD
003.790	MU 10	ANTRIM ST
003.860	MU 120	FRANKLIN ST
003.890	MU 9020	LEGION ALLEY
003.910	MU 8100	OAK DR
003.930	MU 60	BROAD ST
003.975	MU 7010	WALNUT DR
004.040	MU 7020	CHERRY DR
004.100	MU 8120	POPLAR DR
004.150	MU 40	BAUMGARDNER AVE
004.165	MU 7030	CEDAR DR
004.230	MU 8170	ELM DR
004.290	MU 7040	PINE DR
004.340	MU 193	ROTH AVE
004.350	MU 8180	ASH DR
004.400	MU 613	DIVERN ST
004.420	MU 9060	MERWYNS DR
004.520	MU 108	FAIRGROUND AVE
004.575	MU 15	CHEVRO DR
004.575	MU 132	GRAND DR
004.824	CO 41	SELLS MILL RD
004.863	MU 7	ANTRIM BLVD
004.878	MU 7	ANTRIM BLVD (NB/L)
004.888	MD 832	OLD TANEYTOWN RD
004.901	MD 832	OLD TANEYTOWN RD (WB/L)
007.870	CO 65	MAYBERRY RD

MARYLAND DEPARTMENT OF TRANSPORTATION  
STATE HIGHWAY ADMINISTRATION  
DATA SERVICES DIVISION

2021 HIGHWAY LOCATION REFERENCE

COUNTY: CARROLL  
DISTRICT: 7  
DATE: 1/23/2023  
VERSION:1.0

ROUTE NUMBER: MD 140  
DIRECTION: SOUTH (NON-INVENTORY)

MILEPOINT	MILEPOINT DESCRIPTION
008.930 CO 71	TYRONE RD
009.890 CO 73	RICHARDSON RD
010.740 CO 1600	PLEASANT VALLEY RD S
011.480 CO 80	BAUGHER RD
012.590 CO 81	HUGHES SHOP RD
012.590 MD 832	OLD TANEYTOWN RD
013.180 MU 358	MEADOW BRANCH RD
013.180 MU 470	ROYER RD
013.366 OP 90	WYNDWOOD DR
013.866 MU 353	MEADOW CREEK DR
013.866 MU 624	WMC DR
014.193 MD 31	NEW WINDSOR RD (WB/L)
014.243 MD 31	NEW WINDSOR RD
014.390 RP 140	RAMP 6 FR MD 140 EB TO PENNA AVE SB
014.550 RP 140	RAMP 5 FR PENNA AVE SB TO MD140 EB
014.598	STRUCTURE 060041021
014.610 MD 97	LITTLESTOWN PIKE
014.610 MU 434	PENNSYLVANIA AVE
014.870 CO 142	SULLIVAN RD
015.300 CO 368	ENGLAR RD
015.540 MD 27	MANCHESTER RD
015.640 RP 140	RAMP 5 FR MD 140 SB TO MD 27 EB
015.770 RP 140	RAMP 6 FR MD 27 EB TO MD 140 SB
015.970 MU 75	CENTER ST
016.160 CO 1402	RALPH ST
016.530 CO 398	GORSUCH RD
016.907 MD 97	MALCOLM DR (SB/L)
016.913 MD 97	MALCOLM DR
017.325 CO 506	OLD BALTIMORE RD
017.752 CO 507	LEIDY RD
018.780 OP 161	NO NAME
019.459 CO 467	REESE RD (SB/L)
019.479 CO 467	REESE RD
019.860 CO 466	BETHEL RD

MARYLAND DEPARTMENT OF TRANSPORTATION  
STATE HIGHWAY ADMINISTRATION  
DATA SERVICES DIVISION

2021 HIGHWAY LOCATION REFERENCE

COUNTY: CARROLL  
DISTRICT: 7  
DATE: 1/23/2023  
VERSION:1.0

ROUTE NUMBER: MD 140  
DIRECTION: SOUTH (NON-INVENTORY)

**MILEPOINT**                      **MILEPOINT DESCRIPTION**

---

020.910	CO 474	SANDYMOUNT RD
021.620	CO 503	GREEN MILL RD
021.620	CO 502	SUFFOLK RD
022.210	OP 170	NO NAME
022.320	OP 171	NO NAME
022.770	OP 172	SUNSET LA
022.980	CO 495	WILDORLYN DR
023.050	CO 494	KAYS MILL RD
023.560	MD 91	GAMBER RD
023.745	MD 879 D	OLD GAMBER RD
024.060	CO 976	DEDE RD
024.440	OP 176	NO NAME
024.660	CO 490	OLD WESTMINSTER PIKE
024.714		ATR #0007 (CABINET NB/L)
024.910		BALTIMORE CO/L
024.910	MD 140	WESTMINSTER PIKE

ROUTE NUMBER: MD 482  
DIRECTION: WEST (NON-INVENTORY)

**MILEPOINT**                      **MILEPOINT DESCRIPTION**

---

000.000	MU 20	FAIRMOUNT RD
000.000	MU 140	MAIN ST
000.053	MD 482 A	LARE ST
000.233	MU 24	NORTH CARROLL ST
000.463	MU 72	PANTHER DR
000.646	MD 30	HAMPSTEAD BYPASS
000.686	MD 30	HAMPSTEAD BYPASS (SB/L)
000.971	OP 1247	KEVINS DR
001.031	OP 1248	TERESA DR
001.131	CO 415	BRILHART DR
001.461	CO 1056	NORTHBROOK DR
001.521	CO 156	BRODBECK RD
001.641	CO 138	SNYDERSBURG RD

MARYLAND DEPARTMENT OF TRANSPORTATION  
STATE HIGHWAY ADMINISTRATION  
DATA SERVICES DIVISION

2021 HIGHWAY LOCATION REFERENCE

COUNTY: CARROLL  
DISTRICT: 7  
DATE: 1/23/2023  
VERSION:1.0

ROUTE NUMBER: MD 482  
DIRECTION: WEST (NON-INVENTORY)

MILEPOINT		MILEPOINT DESCRIPTION
001.736	CO 414	BRILHART MILL RD
001.996	CO 414	BRILHART MILL RD
002.896	CO 1601	CAPE HORN RD
002.896	CO 402	GORSUCH RD N
003.034	OP 519	BOERNER RD E
003.581	CO 143	GABLEHAMMER RD
004.091	CO 143	GABLEHAMMER RD
004.871	CO 450	LEISTERS CHURCH RD
005.302	MD 852 G	OLD MANCHESTER RD
005.412	CO 941	GUADELUPE DR
005.412	MD 27	MANCHESTER RD

ROUTE NUMBER: MD 832  
DIRECTION: WEST (NON-INVENTORY)

MILEPOINT		MILEPOINT DESCRIPTION
000.000	CO 81	HUGHES SHOP RD
000.000	MD 140	TANEYTOWN PIKE
001.225	CO 80	BAUGHER RD
001.900	CO 249	FRIZZELLBURG RD
001.900	CO 1600	PLEASANT VALLEY RD S
001.974	CO 248	FRIZZELLBURG ALLEY
002.810	CO 73	RICHARDSON RD
003.740	CO 71	TYRONE RD
004.540	MD 84	BAUST CHURCH RD
004.800	CO 33	CLEARVIEW RD
004.865	CO 65	MAYBERRY RD
006.995	CO 31	FEESER RD N
007.430	OP 12	NO NAME
007.670	MD 140	TANEYTOWN PIKE (SB/L)

MARYLAND DEPARTMENT OF TRANSPORTATION  
STATE HIGHWAY ADMINISTRATION  
DATA SERVICES DIVISION

2021 HIGHWAY LOCATION REFERENCE

COUNTY: CARROLL  
DISTRICT: 7  
DATE: 1/23/2023  
VERSION:1.0

ROUTE NUMBER: MD 833  
DIRECTION: EAST (NON-INVENTORY)

MILEPOINT		MILEPOINT DESCRIPTION
000.040	MU 30	GILL AVE
000.209	CO 1367	SHILOH AVE EAST
000.273	MU 60	MOTT AVE EAST
000.355	CO 423	SUELLEN DR
000.793	MD 88	LOWER BECKLEYSVILLE RD (WB/L)

ROUTE NUMBER: MD 850 H  
DIRECTION: WEST (NON-INVENTORY)

MILEPOINT		MILEPOINT DESCRIPTION
000.000	CO 545	KLEE MILL RD
000.000	MD 26	LIBERTY RD
000.020	MD 850 K	NO NAME
000.110	CO 1336	RHONDA RD
000.410	CO 920	JIM PICKETT RD
000.460	CO 1497	RED CEDAR CT
000.661	MD 97	OLD WASHINGTON RD
000.670	MD 97	OLD WASHINGTON RD
000.674	MD 97	OLD WASHINGTON RD (SB/L)
000.678	MD 97	OLD WASHINGTON RD (SB/L)
001.110	CO 553	BUSHEY RD
001.220	CO 1376	HOLNIKER CT
001.660	CO 617	FRETER RD

ROUTE NUMBER: MD 851  
DIRECTION: SOUTH (NON-INVENTORY)

MILEPOINT		MILEPOINT DESCRIPTION
000.000	MU 303	SPRINGFIELD AVE (SB/L)
000.006	MD 32	SYKESVILLE RD (SB/L)
000.140	MU 278	THIRD AVE
000.248	OP 525	WARFIELD RD
000.287	MU 113	COOPER DR
000.307	MU 125	JEROBY RD

MARYLAND DEPARTMENT OF TRANSPORTATION  
STATE HIGHWAY ADMINISTRATION  
DATA SERVICES DIVISION

2021 HIGHWAY LOCATION REFERENCE

COUNTY: CARROLL  
DISTRICT: 7  
DATE: 1/23/2023  
VERSION:1.0

ROUTE NUMBER: MD 851  
DIRECTION: SOUTH (NON-INVENTORY)

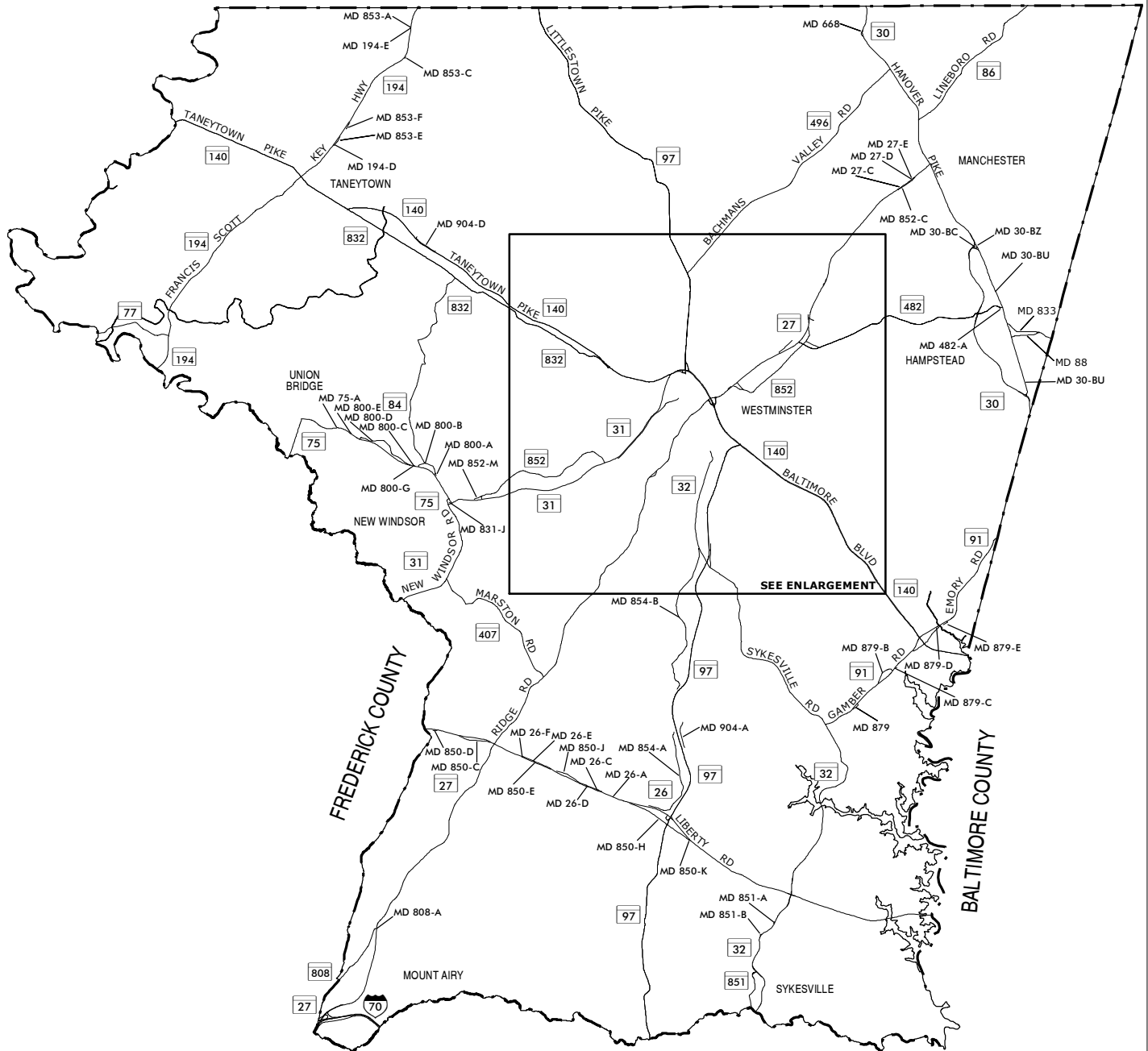
MILEPOINT		MILEPOINT DESCRIPTION
000.330	MU 60	CENTRAL AVE
000.487	MU 280	WALNUT AVE
000.710	MU 270	SPOUT HILL RD
000.730	MU 290	WILSON AVE
000.760	MU 100	CONOWAY ST
000.840	MU 80	CHURCH ST
000.935	MU 240	OKLAHOMA AVE
000.935	MU 247	SANDOSKY RD
000.980	OP 265	A ST
000.980	MU 7	BALDWINS DR
001.032		HOWARD CO/L
001.032	MD 851	WEST FRIENDSHIP RD

ROUTE NUMBER: MD 854 B  
DIRECTION: SOUTH (NON-INVENTORY)

MILEPOINT		MILEPOINT DESCRIPTION
000.000	MD 32	WASHINGTON RD
000.345	CO 524	SHORT LANE RD
000.545	CO 290	WARFIELDSBURG RD
001.045	OP 191	NO NAME
001.145	OP 192	LAMONT DR
001.520	CO 555	SALEM BOTTOM RD
002.560	CO 285	NICODEMUS RD
003.930	CO 549	MULLER RD



PENNSYLVANIA



**LEGEND**

-  Interstate Highway
-  US Highway
-  State Highway



STATEWIDE GRID MAP KEY

A10A	A10B	A11A	A11B	A12A
A10C	A10D	A11C	A11D	A12C
B10A	B10B	B11A	B11B	B12A
B10C	B10D	B11C	B11D	B12C
C10A	C10B	C11A	C11B	C12A
C10C	C10D	C11C	C11D	C12C

The information in these maps is provided as a public service by the Maryland Department of Transportation State Highway Administration (MDOT SHA).

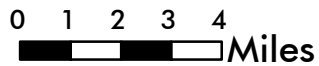
**NOTICE**

**Restriction of Liability:**  
 MDOT SHA makes no claims, promises or guarantees about the accuracy, completeness, or adequacy of the contents of these maps and expressly disclaims liability for any errors and omissions in the contents of these documents. For more detailed maps, please contact: SHA\_State\_Local\_DG@mdot.maryland.gov

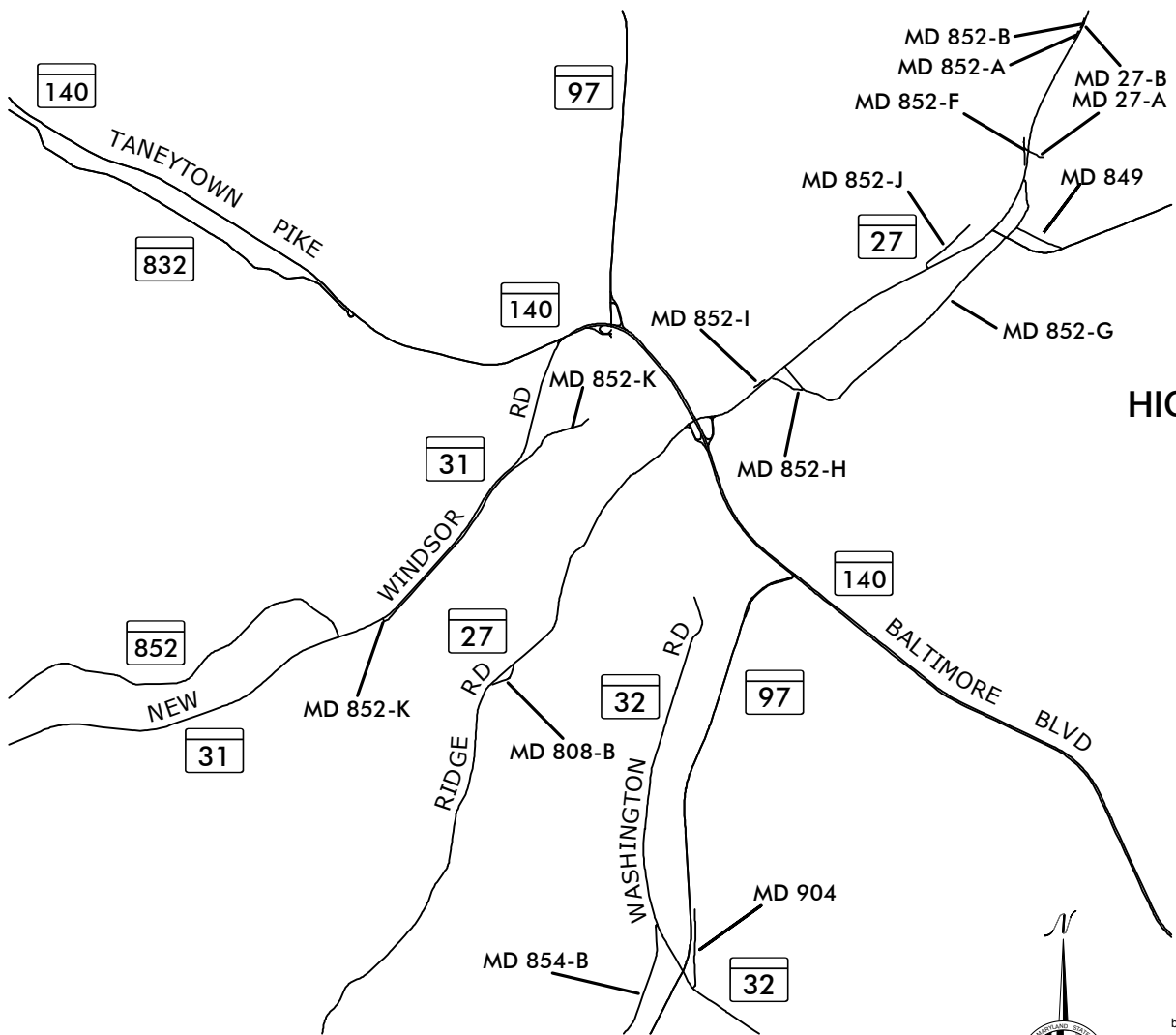
**CARROLL COUNTY  
 HIGHWAY LOCATION REFERENCE  
 2021**

Prepared by the  
*Maryland Department of Transportation*

**STATE HIGHWAY ADMINISTRATION  
 DATA SERVICES DIVISION**



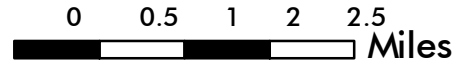
Data as of December 31, 2021



# CARROLL COUNTY ENLARGEMENT HIGHWAY LOCATION REFERENCE 2021

Prepared by the  
Maryland Department of Transportation

STATE HIGHWAY ADMINISTRATION  
DATA SERVICES DIVISION



Data as of December 31, 2021

## LEGEND

-  Interstate Highway
-  US Highway
-  State Highway



The information in these maps is provided as a public service by the Maryland Department of Transportation State Highway Administration (MDOT SHA).

### NOTICE

**Restriction of Liability:**  
MDOT SHA makes no claims, promises or guarantees about the accuracy, completeness, or adequacy of the contents of these maps and expressly disclaims liability for any errors and omissions in the contents of these documents. For more detailed maps, please contact: SHA\_State\_Local\_DG@mdot.maryland.gov

ROUTE ALERT LIST

CARROLL COUNTY

none