

2021

Calendar Year

HIGHWAY LOCATION REFERENCE

Data as of December 31, 2021

**CECIL
COUNTY**

SHA DISTRICT #2

CE



MARYLAND DEPARTMENT OF TRANSPORTATION
STATE HIGHWAY ADMINISTRATION
DATA SERVICES DIVISION

2021 HIGHWAY LOCATION REFERENCE

COUNTY: CECIL
DISTRICT: 2
DATE: 1/23/2023
VERSION:1.0

ROUTE NUMBER: IS 95
DIRECTION: NORTH (INVENTORY)

ROAD NAME	FUNCTIONAL CLASS	STATE SYSTEM	NHS	MAINTENANCE	MILEPOINT	MILEPOINT DESCRIPTION	MEDIAN TYPE	MARKED LANES	AADT
J F K MEMORIAL HWY	R -Interstate	STATE PRIMARY	NHS	State Toll Road	000.000	HARFORD CO/L	POSITIVE BARRIER	6	83,480
					000.000	IS 95			
					000.000	J F K MEMORIAL HWY			
					000.000	MILLARD E. TYDINGS MEMORIAL BRIDGE			
	U -Interstate				000.653	MILE MARKER 91.4			
					000.751	MILE MARKER 91.5			
					000.854	MILE MARKER 91.6			
					000.892	XO 20	CROSSOVER		
					000.952	MILE MARKER 91.7			
					001.044	MILE MARKER 91.8			
					001.143	MILE MARKER 91.9			
					001.248	MILE MARKER 92.0			
					001.341	MILE MARKER 92.1			
					001.427	MILE MARKER 92.2			
					001.430	STRUCTURE CEX925011			
					001.450	CO 890	FRENCHTOWN RD		
					001.529	MILE MARKER 92.3			
					001.634	MILE MARKER 92.4			
					001.718	MILE MARKER 92.5			
					001.745			7	
					001.813	MILE MARKER 92.6			
					001.921	MILE MARKER 92.7			
					001.970			6	
					002.053	MILE MARKER 92.8			
					002.154	MILE MARKER 92.9			
					002.245	MILE MARKER 93.0			
					002.356	MILE MARKER 93.1			
					002.400	EXIT #93			77,265
					002.400	MD 222	PERRYLAWN DR		
					002.450	RP 95	RAMP 6 FR IS 95 EB TO MD 222 SB		
					002.458	MILE MARKER 93.2			

MARYLAND DEPARTMENT OF TRANSPORTATION
STATE HIGHWAY ADMINISTRATION
DATA SERVICES DIVISION

2021 HIGHWAY LOCATION REFERENCE

COUNTY: CECIL
DISTRICT: 2
DATE: 1/23/2023
VERSION:1.0

ROUTE NUMBER: IS 95
DIRECTION: NORTH (INVENTORY)

ROAD NAME	FUNCTIONAL CLASS	STATE SYSTEM	NHS	MAINTENANCE	MILEPOINT	MILEPOINT DESCRIPTION	MEDIAN TYPE	MARKED LANES	AADT
J F K MEMORIAL HWY	U -Interstate	STATE PRIMARY	NHS	State Toll Road	002.552	MILE MARKER 93.3	POSITIVE BARRIER	6	77,265
					002.653	MILE MARKER 93.4			
					002.730	STRUCTURE CEX938001			
					002.750	MD 824 A BLYTHE DALE RD			
					002.769	MILE MARKER 93.5			
	R -Interstate				002.849	MILE MARKER 93.6			
					002.870	RP 95 RAMP 4 FR MD 222 NB TO IS 95 EB			
					002.951	MILE MARKER 93.7			
					003.053	MILE MARKER 93.8			
					003.154	MILE MARKER 93.9			
					003.248	MILE MARKER 94.0			
					003.354	MILE MARKER 94.1			
					003.452	MILE MARKER 94.2			
					003.555	MILE MARKER 94.3			
					003.579	STRUCTURE CEX939001			
					003.659	MILE MARKER 94.4			
					003.763	MILE MARKER 94.5			
					003.864	MILE MARKER 94.6			
					003.965	MILE MARKER 94.7			
					004.065	MILE MARKER 94.8			
					004.163	MILE MARKER 94.9			
					004.196	XO 2 CROSSOVER			
					004.220	CO 101 WINCH RD			
					004.269	MILE MARKER 95.0			
					004.367	MILE MARKER 95.1			
					004.468	MILE MARKER 95.2			
					004.548	STRUCTURE CEX954001			
					004.568	MILE MARKER 95.3			
					004.666	MILE MARKER 95.4			
					004.767	MILE MARKER 95.5			

MARYLAND DEPARTMENT OF TRANSPORTATION
STATE HIGHWAY ADMINISTRATION
DATA SERVICES DIVISION

2021 HIGHWAY LOCATION REFERENCE

COUNTY: CECIL
DISTRICT: 2
DATE: 1/23/2023
VERSION:1.0

ROUTE NUMBER: IS 95

DIRECTION: NORTH (INVENTORY)

ROAD NAME	FUNCTIONAL CLASS	STATE SYSTEM	NHS	MAINTENANCE	MILEPOINT	MILEPOINT DESCRIPTION	MEDIAN TYPE	MARKED LANES	AADT
J F K MEMORIAL HWY	R -Interstate	STATE PRIMARY	NHS	State Toll Road	004.865	MILE MARKER 95.6	POSITIVE BARRIER	6	77,265
	U -Interstate				004.910	CO 87 BELVIDERE RD			
					004.976	MILE MARKER 95.7			
					005.096	MILE MARKER 95.8			
					005.215	MILE MARKER 95.9			
					005.235	IS 95 S CHESAPEAKE HOUSE SERVICE AREA			
					005.305	MILE MARKER 96.0			
					005.392	MILE MARKER 96.1			
					005.483	MILE MARKER 96.2			
					005.573	MILE MARKER 96.3			
					005.663	MILE MARKER 96.4			
					005.753	MILE MARKER 96.5			
					005.843	MILE MARKER 96.6			
					005.946	MILE MARKER 96.7			
					006.037	MILE MARKER 96.8			
					006.128	MILE MARKER 96.9			
					006.130	IS 95 S CHESAPEAKE HOUSE SERVICE AREA			
					006.237	MILE MARKER 97.0			
					006.352	MILE MARKER 97.1			
					006.463	MILE MARKER 97.2			
					006.568	MILE MARKER 97.3			
					006.677	MILE MARKER 97.4			
					006.786	MILE MARKER 97.5			
					006.856	STRUCTURE CEX979011			
					006.870	CO 79 RED TOAD RD			
					006.894	MILE MARKER 97.6			
					006.991	MILE MARKER 97.7			
					007.096	MILE MARKER 97.8			
					007.189	MILE MARKER 97.9			
					007.280	MILE MARKER 98.0			

MARYLAND DEPARTMENT OF TRANSPORTATION
STATE HIGHWAY ADMINISTRATION
DATA SERVICES DIVISION

2021 HIGHWAY LOCATION REFERENCE

COUNTY: CECIL
DISTRICT: 2
DATE: 1/23/2023
VERSION:1.0

ROUTE NUMBER: IS 95
DIRECTION: NORTH (INVENTORY)

ROAD NAME	FUNCTIONAL CLASS	STATE SYSTEM	NHS	MAINTENANCE	MILEPOINT	MILEPOINT DESCRIPTION	MEDIAN TYPE	MARKED LANES	AADT
J F K MEMORIAL HWY	U -Interstate	STATE PRIMARY	NHS	State Toll Road	007.380	MILE MARKER 98.1	POSITIVE BARRIER	6	77,265
					007.478	MILE MARKER 98.2			
					007.574	MILE MARKER 98.3			
					007.672	MILE MARKER 98.4			
					007.771	MILE MARKER 98.5			
					007.864	STRUCTURE CEX990001			
					007.869	MILE MARKER 98.6			
					007.933		UNPROTECTED		
					007.973	MILE MARKER 98.7			
					008.000	XO 16 CROSSOVER			
					008.078	MILE MARKER 98.8			
					008.185	MILE MARKER 98.9			
					008.290		POSITIVE BARRIER		
					008.293	MILE MARKER 99.0			
					008.406	MILE MARKER 99.1			
					008.513	MILE MARKER 99.2			
					008.622	MILE MARKER 99.3			
					008.640	RP 95 RAMP 6 FR IS 95 EB TO MD 272 SB			
					008.718	MILE MARKER 99.4			
					008.814	MILE MARKER 99.5			
					008.910	MILE MARKER 99.6			
					008.996	MD 272 NORTHEAST RD (SB/L)			
					008.999	MILE MARKER 99.7			
					009.000	EXIT #100			75,155
					009.004	MD 272 NORTHEAST RD			
					009.095	MILE MARKER 99.8			
					009.295	MILE MARKER 100.0			
					009.395	MILE MARKER 100.1			
					009.440	RP 95 RAMP 4 FR MD 272 NB TO IS 95 EB			
					009.500	MILE MARKER 100.2			

MARYLAND DEPARTMENT OF TRANSPORTATION
STATE HIGHWAY ADMINISTRATION
DATA SERVICES DIVISION

2021 HIGHWAY LOCATION REFERENCE

COUNTY: CECIL
DISTRICT: 2
DATE: 1/23/2023
VERSION:1.0

ROUTE NUMBER: IS 95
DIRECTION: NORTH (INVENTORY)

ROAD NAME	FUNCTIONAL CLASS	STATE SYSTEM	NHS	MAINTENANCE	MILEPOINT	MILEPOINT DESCRIPTION	MEDIAN TYPE	MARKED LANES	AADT
J F K MEMORIAL HWY	U -Interstate	STATE PRIMARY	NHS	State Toll Road	009.563	STRUCTURE CEXA06001	POSITIVE BARRIER	6	75,155
					009.613	MILE MARKER 100.3			
					009.700	MILE MARKER 100.4			
					009.802	MILE MARKER 100.5			
					009.907	MILE MARKER 100.6			
					010.006	MILE MARKER 100.7			
					010.080	CO 160 BOUCHELLE RD			
					010.105	MILE MARKER 100.8			
					010.203	XO 18 CROSSOVER			
					010.211	MILE MARKER 100.9			
					010.309	MILE MARKER 101.0			
					010.403	MILE MARKER 101.1			
					010.491	MILE MARKER 101.2			
	R -Interstate				010.510	STRUCTURE CEXA15001			
					010.641	MILE MARKER 101.3			
					010.740	MILE MARKER 101.4			
					010.840	MILE MARKER 101.5			
					010.939	MILE MARKER 101.6			
					011.036	MILE MARKER 101.7			
					011.127	MILE MARKER 101.8			
					011.223	MILE MARKER 101.9			
					011.320	MILE MARKER 102.0			
					011.415	MILE MARKER 102.1			
					011.512	MILE MARKER 102.2			
					011.608	MILE MARKER 102.3			
					011.709	MILE MARKER 102.4			
					011.740	CO 410 UNION CHURCH RD			
					011.808	MILE MARKER 102.5			
					011.911	MILE MARKER 102.6			
					012.008	MILE MARKER 102.7			

MARYLAND DEPARTMENT OF TRANSPORTATION
STATE HIGHWAY ADMINISTRATION
DATA SERVICES DIVISION

2021 HIGHWAY LOCATION REFERENCE

COUNTY: CECIL
DISTRICT: 2
DATE: 1/23/2023
VERSION:1.0

ROUTE NUMBER: IS 95
DIRECTION: NORTH (INVENTORY)

ROAD NAME	FUNCTIONAL CLASS	STATE SYSTEM	NHS	MAINTENANCE	MILEPOINT	MILEPOINT DESCRIPTION	MEDIAN TYPE	MARKED LANES	AADT
J F K MEMORIAL HWY	R -Interstate	STATE PRIMARY	NHS	State Toll Road	012.107	MILE MARKER 102.8	POSITIVE BARRIER	6	75,155
					012.206	MILE MARKER 102.9			
					012.313	MILE MARKER 103.0			
					012.411	MILE MARKER 103.1			
					012.512	MILE MARKER 103.2			
					012.611	MILE MARKER 103.3			
					012.710	XO 3 CROSSOVER			
					012.711	MILE MARKER 103.4			
					012.800	MILE MARKER 103.5			
					012.810	CO 523 DEAVER RD			
					012.899	MILE MARKER 103.6			
					012.995	MILE MARKER 103.7			
					013.095	MILE MARKER 103.8			
					013.196	MILE MARKER 103.9			
					013.292	MILE MARKER 104.0			
					013.390	MILE MARKER 104.1			
					013.489	MILE MARKER 104.2			
					013.588	MILE MARKER 104.3			
					013.693	MILE MARKER 104.4			
					013.723	STRUCTURE CEXA47001			
					013.802	MILE MARKER 104.5			
					013.902	MILE MARKER 104.6			
					014.004	MILE MARKER 104.7			
					014.107	MILE MARKER 104.8			
					014.130	STRUCTURE CEXA51001			
					014.180	MD 545 BLUE BALL RD			
					014.212	MILE MARKER 104.9			
					014.320	MILE MARKER 105.0			
					014.415	MILE MARKER 105.1			
					014.514	MILE MARKER 105.2			

MARYLAND DEPARTMENT OF TRANSPORTATION
STATE HIGHWAY ADMINISTRATION
DATA SERVICES DIVISION

2021 HIGHWAY LOCATION REFERENCE

COUNTY: CECIL
DISTRICT: 2
DATE: 1/23/2023
VERSION:1.0

ROUTE NUMBER: IS 95
DIRECTION: NORTH (INVENTORY)

ROAD NAME	FUNCTIONAL CLASS	STATE SYSTEM	NHS	MAINTENANCE	MILEPOINT	MILEPOINT DESCRIPTION	MEDIAN TYPE	MARKED LANES	AADT
J F K MEMORIAL HWY	R -Interstate	STATE PRIMARY	NHS	State Toll Road	014.615	MILE MARKER 105.3	POSITIVE BARRIER	6	75,155
					014.716	MILE MARKER 105.4			
					014.818	MILE MARKER 105.5			
					014.920	MILE MARKER 105.6			
					015.022	MILE MARKER 105.7			
					015.121	MILE MARKER 105.8			
					015.223	MILE MARKER 105.9			
	U -Interstate				015.250 MD 213	SINGERLY RD			
					015.323	MILE MARKER 106.0			
					015.426	MILE MARKER 106.1			
					015.524	MILE MARKER 106.2			
					015.621	MILE MARKER 106.3			
					015.722	MILE MARKER 106.4			
					015.826	MILE MARKER 106.5			
					015.926	MILE MARKER 106.6			
					016.028	MILE MARKER 106.7			
					016.052 XO 19	CROSSOVER			
					016.133	MILE MARKER 106.8			
					016.228	MILE MARKER 106.9			
					016.335	MILE MARKER 107.0			
					016.434	MILE MARKER 107.1			
					016.538	MILE MARKER 107.2			
					016.606	STRUCTURE CEXA78001			
					016.638	MILE MARKER 107.3			
					016.730	MILE MARKER 107.4			
					016.830	MILE MARKER 107.5			
					016.934	MILE MARKER 107.6			
					017.033	MILE MARKER 107.7			
					017.133	MILE MARKER 107.8			
					017.160 MD 316	APPLETON RD			

MARYLAND DEPARTMENT OF TRANSPORTATION
STATE HIGHWAY ADMINISTRATION
DATA SERVICES DIVISION

2021 HIGHWAY LOCATION REFERENCE

COUNTY: CECIL
DISTRICT: 2
DATE: 1/23/2023
VERSION:1.0

ROUTE NUMBER: IS 95
DIRECTION: NORTH (INVENTORY)

ROAD NAME	FUNCTIONAL CLASS	STATE SYSTEM	NHS	MAINTENANCE	MILEPOINT	MILEPOINT DESCRIPTION	MEDIAN TYPE	MARKED LANES	AADT
J F K MEMORIAL HWY	U -Interstate	STATE PRIMARY	NHS	State Toll Road	017.252	MILE MARKER 107.9	POSITIVE BARRIER	6	75,155
					017.380	MILE MARKER 108.0			
					017.440	RP 95 RAMP 6 FR IS 95 EB TO MD 279 SB			
					017.450	RP 95 RAMP 9 FR IS 95 NB TO IS 95 NB			
					017.467	MILE MARKER 108.1			
					017.550	MILE MARKER 108.2			
					017.624	MILE MARKER 108.3			
					017.690	MILE MARKER 108.4			
					017.702	STRUCTURE CEXA89001			
					017.711	MD 279 ELKTON RD (SB/L)			
					017.720	EXIT #109			61,455
					017.727	MD 279 ELKTON RD			
					017.808	MILE MARKER 108.5			
					017.840	RP 95 RAMP 9 FR IS 95 NB TO IS 95 NB			
					017.896	MILE MARKER 108.6			
					017.910	RP 95 RAMP 4 FR MD 279 NB TO IS 95 EB			
					017.950	STRUCTURE CEXA92001			
					018.007	MILE MARKER 108.7			
					018.168	MILE MARKER 108.8			
					018.251	MILE MARKER 108.9			
					018.312	MILE MARKER 109.0			
					018.322	XO 4 CROSSOVER			
					018.468	MILE MARKER 109.1			
					018.500	DELAWARE ST/L			

ROUTE NUMBER: IS 95 R
DIRECTION: SOUTH (INVENTORY)

ROAD NAME	FUNCTIONAL CLASS	STATE SYSTEM	NHS	MAINTENANCE	MILEPOINT	MILEPOINT DESCRIPTION	MEDIAN TYPE	MARKED LANES	AADT
CHESAPEAKE HOUSE SERVICE AREA	U -Local	STATE SECONDARY		State Toll Road	000.000	IS 95 J F K MEMORIAL HWY (SB/L)	NONE	1	0

MARYLAND DEPARTMENT OF TRANSPORTATION
STATE HIGHWAY ADMINISTRATION
DATA SERVICES DIVISION

2021 HIGHWAY LOCATION REFERENCE

COUNTY: CECIL
DISTRICT: 2
DATE: 1/23/2023
VERSION:1.0

ROUTE NUMBER: IS 95 R
DIRECTION: SOUTH (INVENTORY)

ROAD NAME	FUNCTIONAL CLASS	STATE SYSTEM	NHS	MAINTENANCE	MILEPOINT	MILEPOINT DESCRIPTION	MEDIAN TYPE	MARKED LANES	AADT
CHESAPEAKE HOUSE SERVICE AREA	U -Local	STATE SECONDARY		State Toll Road	000.645 IS 95	J F K MEMORIAL HWY (SB/L)	NONE	1	0

ROUTE NUMBER: IS 95 S
DIRECTION: NORTH (INVENTORY)

ROAD NAME	FUNCTIONAL CLASS	STATE SYSTEM	NHS	MAINTENANCE	MILEPOINT	MILEPOINT DESCRIPTION	MEDIAN TYPE	MARKED LANES	AADT
CHESAPEAKE HOUSE SERVICE AREA	U -Local	STATE SECONDARY		State Toll Road	000.000 IS 95	J F K MEMORIAL HWY	NONE	1	0
					000.875 IS 95	J F K MEMORIAL HWY			

ROUTE NUMBER: MD 7 B
DIRECTION: NORTH (INVENTORY)

ROAD NAME	FUNCTIONAL CLASS	STATE SYSTEM	NHS	MAINTENANCE	MILEPOINT	MILEPOINT DESCRIPTION	MEDIAN TYPE	MARKED LANES	AADT
BROAD ST	U -Major Collector	EVERYTHING ELSE		City or Municipal Highway Agency	000.000		NONE	2	4,150
					000.068 MU 296	ROUNDHOUSE DR			
					000.130 MU 120	FRONT ST			
					000.220 MU 260	SUSQUEHANNA AVE			
		STATE SECONDARY		State Highway Agency	000.448				
					000.450 MD 222	AIKEN AVE			1,833
					000.480 MU 215	THOMAS MCLHINNEY JR ST			
					000.490 MU 10	ALLEY A			
					000.530 MU 40	CECIL AVE			
					000.620 MU 190	MARYLAND AVE			
					000.706	STRUCTURE 070006001			
					000.840 MD 327	IKEA WAY			
					001.089 CO 1011	COUDON BLVD			
PRINCIPIO FURNACE RD	U -Minor Collector				001.190				
					001.640 CO 114	MILL CREEK RD			
					002.350 CO 354	GILLEY RD			
					002.490 CO 115	PRINCIPIO STATION RD			
					002.630 OP 716	WARRINGTON LA			

MARYLAND DEPARTMENT OF TRANSPORTATION
STATE HIGHWAY ADMINISTRATION
DATA SERVICES DIVISION

2021 HIGHWAY LOCATION REFERENCE

COUNTY: CECIL
DISTRICT: 2
DATE: 1/23/2023
VERSION:1.0

ROUTE NUMBER: MD 7 B
DIRECTION: NORTH (INVENTORY)

ROAD NAME	FUNCTIONAL CLASS	STATE SYSTEM	NHS	MAINTENANCE	MILEPOINT	MILEPOINT DESCRIPTION	MEDIAN TYPE	MARKED LANES	AADT	
PRINCIPIO FURNACE RD	R -Minor Collector	STATE SECONDARY		State Highway Agency	002.690	CO 102	JACKSON STATION RD	NONE	2	1,833
					002.907		STRUCTURE 070007001			
					002.935		STRUCTURE 070066001			
					003.190	CO 116	MOUNTAIN HILL RD			
					003.546	US 40	PULASKI HWY			
					003.560	CO 87	BELVIDERE RD			
					003.560	US 40	PULASKI HWY (WB/L)			

ROUTE NUMBER: MD 7 C
DIRECTION: NORTH (INVENTORY)

ROAD NAME	FUNCTIONAL CLASS	STATE SYSTEM	NHS	MAINTENANCE	MILEPOINT	MILEPOINT DESCRIPTION	MEDIAN TYPE	MARKED LANES	AADT	
W OLD PHILADELPHIA RD	U -Minor Arterial	STATE SECONDARY		State Highway Agency	000.000	US 40	PULASKI HWY (WB/L)	NONE	2	2,210
					000.010	US 40	PULASKI HWY			
					001.230	MD 267	BALTIMORE ST			
					002.050	MU 112	LOUISA LA EXT			
					002.550	MD 267	BLADEN ST			
					002.550	MU 135	REVELATION RD			
					003.177		STRUCTURE 070065001			
					003.590	CO 123	WELLS CAMP RD			
					003.780	CO 124	CHARBON LA			
					004.070	CO 79	RED TOAD RD			
					004.312		STRUCTURE 070008001			
					004.487	MU 288	NORTH EAST ISLES DR			
					004.494	MU 288	NORTH EAST ISLES DR (NB/L)			
					004.595		STRUCTURE 070009001			
					004.730	OP 1	CATHERINE ST			
					004.790	OP 2	SIMPERS LA			
W CECIL AVE					004.810	MU 190	RACE ST			
					004.870	MD 272	MAIN ST (SB/L)			
E CECIL AVE										

MARYLAND DEPARTMENT OF TRANSPORTATION
STATE HIGHWAY ADMINISTRATION
DATA SERVICES DIVISION

2021 HIGHWAY LOCATION REFERENCE

COUNTY: CECIL
DISTRICT: 2
DATE: 1/23/2023
VERSION:1.0

ROUTE NUMBER: MD 7 C

DIRECTION: NORTH (INVENTORY)

ROAD NAME	FUNCTIONAL CLASS	STATE SYSTEM	NHS	MAINTENANCE	MILEPOINT	MILEPOINT DESCRIPTION	MEDIAN TYPE	MARKED LANES	AADT	
E CECIL AVE	U -Minor Arterial	STATE SECONDARY		State Highway Agency	004.943	MD 272	MAULDIN AVE	NONE	2	3,930
	U -Major Collector				005.230	CO 167	MECHANICS VALLEY RD			
					005.250	CO 244	CEMETERY RD			
E OLD PHILADELPHIA RD					005.540	CO 908	TYLER DR			
					005.580		CENTER TLA (UNDIV)			
					005.860	OP 148	AMBLESIDE DR			
					006.177	MU 296	RIDGLEY FOREST DR			
					006.300	SR 11	STARKY LA	NONE		
					007.200	MD 7 K	PATRIOTIC LA			
					007.244		STRUCTURE 070010001			
					007.350	MD 7 H	NO NAME			
					007.886		STRUCTURE 070011001			
					008.600	OP 642	ST MICHAELS CT			
					008.920	CO 452	HOLLIS CIR			
					009.000	CO 452	HOLLIS CIR			
					009.300	CO 204	OLD ELK NECK RD			
					009.685	MD 7 L	NO NAME			
					009.724	US 40	PULASKI HWY			
				009.730	MD 279	ELKTON RD				

ROUTE NUMBER: MD 7 D

DIRECTION: EAST (INVENTORY)

ROAD NAME	FUNCTIONAL CLASS	STATE SYSTEM	NHS	MAINTENANCE	MILEPOINT	MILEPOINT DESCRIPTION	MEDIAN TYPE	MARKED LANES	AADT	
E MAIN ST	U -Minor Arterial	STATE SECONDARY		State Highway Agency	001.060	MU 405	E MAIN ST	NONE	2	5,720
					001.060	MU 540	SOUTH ST			
					001.100	MU 230	DRENNAN LA			
					001.220	MU 370	LOCUST LA			
					001.260	MD 281	E MAIN ST			
					001.300	MU 8020	ALLEY 2			
DELAWARE AVE										

MARYLAND DEPARTMENT OF TRANSPORTATION
STATE HIGHWAY ADMINISTRATION
DATA SERVICES DIVISION

2021 HIGHWAY LOCATION REFERENCE

COUNTY: CECIL
DISTRICT: 2
DATE: 1/23/2023
VERSION:1.0

ROUTE NUMBER: MD 7 D
DIRECTION: EAST (INVENTORY)

ROAD NAME	FUNCTIONAL CLASS	STATE SYSTEM	NHS	MAINTENANCE	MILEPOINT	MILEPOINT DESCRIPTION	MEDIAN TYPE	MARKED LANES	AADT
DELAWARE AVE	U -Minor Arterial	STATE SECONDARY		State Highway Agency	001.310 MU 320	HOWARD ST #2	NONE	2	5,720
					001.371	STRUCTURE 070012001			
					001.660 CO 346	CRESWELL AVE			
					001.840 CO 346	CRESWELL AVE			
					001.890 MU 575	WHITE HALL RD			
					001.940 MU 258	NORMIRA			
					002.040 MU 553	WASHINGTON AVE			
					002.110 CO 493	PARK TOWNE DR			
					002.120 MU 365	LINCOLN AVE			
					002.330 CO 233	WILSON AVE			
					002.376 CO 229	WINDSOR DR			
					002.384 CO 229	WINDSOR DR (NB/L)			
					002.460 MD 7 E	NO NAME			
					002.497 US 40	PULASKI HWY (WB/L)			
					002.510 US 40	PULASKI HWY			

ROUTE NUMBER: MD 7 E
DIRECTION: NORTH (INVENTORY)

ROAD NAME	FUNCTIONAL CLASS	STATE SYSTEM	NHS	MAINTENANCE	MILEPOINT	MILEPOINT DESCRIPTION	MEDIAN TYPE	MARKED LANES	AADT
NO NAME	U -Local	STATE SECONDARY		State Highway Agency	000.000 US 40	PULASKI HWY (WB/L)	NONE	1	0
					000.090 MD 7 D	DELAWARE AVE			

ROUTE NUMBER: MD 7 H
DIRECTION: NORTH (INVENTORY)

ROAD NAME	FUNCTIONAL CLASS	STATE SYSTEM	NHS	MAINTENANCE	MILEPOINT	MILEPOINT DESCRIPTION	MEDIAN TYPE	MARKED LANES	AADT
NO NAME	U -Local	STATE SECONDARY		State Highway Agency	000.000 MD 7 C	E OLD PHILADELPHIA RD	NONE	2	0
					000.060 OP 548	PINE BLUFF LA			
					000.120	ROAD END - GUARDRAIL			

MARYLAND DEPARTMENT OF TRANSPORTATION
STATE HIGHWAY ADMINISTRATION
DATA SERVICES DIVISION

2021 HIGHWAY LOCATION REFERENCE

COUNTY: CECIL
DISTRICT: 2
DATE: 1/23/2023
VERSION:1.0

ROUTE NUMBER: MD 7 K
DIRECTION: EAST (INVENTORY)

ROAD NAME	FUNCTIONAL CLASS	STATE SYSTEM	NHS	MAINTENANCE	MILEPOINT	MILEPOINT DESCRIPTION	MEDIAN TYPE	MARKED LANES	AADT
PATRIOTIC LA	U -Local	STATE SECONDARY		State Highway Agency	000.000 MD 7 C	E OLD PHILADELPHIA RD	NONE	2	0
					000.048	GATE (OPEN)			

ROUTE NUMBER: MD 7 L
DIRECTION: EAST (INVENTORY)

ROAD NAME	FUNCTIONAL CLASS	STATE SYSTEM	NHS	MAINTENANCE	MILEPOINT	MILEPOINT DESCRIPTION	MEDIAN TYPE	MARKED LANES	AADT
NO NAME	U -Local	STATE SECONDARY		State Highway Agency	000.000 MD 7 C	E OLD PHILADELPHIA RD	NONE	2	0
					000.075	ROAD END - GATE			

ROUTE NUMBER: MD 213
DIRECTION: NORTH (INVENTORY)

ROAD NAME	FUNCTIONAL CLASS	STATE SYSTEM	NHS	MAINTENANCE	MILEPOINT	MILEPOINT DESCRIPTION	MEDIAN TYPE	MARKED LANES	AADT
AUGUSTINE HERMAN HWY	R -Minor Arterial	STATE PRIMARY		State Highway Agency	000.000 MD 213	AUGUSTINE HERMAN HWY	NONE	2	5,746
					000.000	KENT CO/L			
					000.090 CO 308	GEORGE ST			
					000.250 CO 307	SCHOOL HOUSE LA			
					000.310 CO 332	UNION FOLLY RD			
					001.030 CO 305	SANDY BOTTOM RD			
S BOHEMIA AVE					002.840 MU 40	DOUGLAS ST			
					002.860 MU 30	CHURCH ST			
N BOHEMIA AVE					003.040 MD 282	MAIN ST			6,651
					003.200 MU 15	ARIEL AVE			
AUGUSTINE HERMAN HWY					004.840 CO 1043	MILL LA			
					005.110 CO 313	BOHEMIA CHURCH RD			
					006.850 CO 569	FRONTAGE RD			
					007.010 CO 295	GLEBE RD			
					007.084	STRUCTURE 070025001			
					009.490 MD 310	CAYOTS CORNER RD			10,132
					009.490 CO 291	TOWN POINT RD			

MARYLAND DEPARTMENT OF TRANSPORTATION
STATE HIGHWAY ADMINISTRATION
DATA SERVICES DIVISION

2021 HIGHWAY LOCATION REFERENCE

COUNTY: CECIL
DISTRICT: 2
DATE: 1/23/2023
VERSION:1.0

ROUTE NUMBER: MD 213
DIRECTION: NORTH (INVENTORY)

ROAD NAME	FUNCTIONAL CLASS	STATE SYSTEM	NHS	MAINTENANCE	MILEPOINT	MILEPOINT DESCRIPTION	MEDIAN TYPE	MARKED LANES	AADT
AUGUSTINE HERMAN HWY	R -Minor Arterial	STATE PRIMARY		State Highway Agency	009.810	CO 567 CAYOTS CORNER RD SPUR	NONE	2	10,132
					009.982	ATR STATION #0058 (CABINET NB/L)			
					010.870	CO 289 COURT HOUSE POINT RD			
	U -Minor Arterial				011.150		CENTER TLA (UNDIV)		
					011.350		PAINTED (UNDIV)		
					011.590	CO 283 BASIL AVE	CENTER TLA (UNDIV)		
					011.820	CO 284 RANDALIA RD			
					012.470	MD 213 A NO NAME	NONE		13,954
					012.530	MD 537 C NO NAME (SB/L)			
					012.530	MD 213 A NO NAME (WB/L)			
					012.610	MD 537 D NO NAME			
					012.790	MU 9040 FOURTH ST			
					012.860	MU 9030 3RD ST			
					013.110	MU 20 BANK ST			
					013.130	MU 7010 PIG ALLEY			
					013.150	MU 30 BIDDLE ST			
	R -Minor Arterial				013.470		PAINTED (UNDIV)		
					013.535		UNPROTECTED		
					013.578	MD 285 LOCK ST			
					013.582	MD 285 LOCK ST (WB/L)			
					013.666		PAINTED (UNDIV)		
					013.745	STRUCTURE 070024001	NONE		
					013.860	CO 279 SPEARS HILL RD			
					014.840		PAINTED (UNDIV)		
					014.950	CO 276 ELK FOREST RD	NONE		
					015.000		PAINTED (UNDIV)		
					015.770	CO 558 LOCUST POINT RD	NONE		
					015.770	CO 269 WILLIAMS RD			
					015.824		PAINTED (UNDIV)		
					016.167	STRUCTURE 070023001	NONE		

MARYLAND DEPARTMENT OF TRANSPORTATION
STATE HIGHWAY ADMINISTRATION
DATA SERVICES DIVISION

2021 HIGHWAY LOCATION REFERENCE

COUNTY: CECIL
DISTRICT: 2
DATE: 1/23/2023
VERSION:1.0

ROUTE NUMBER: MD 213

DIRECTION: NORTH (INVENTORY)

ROAD NAME	FUNCTIONAL CLASS	STATE SYSTEM	NHS	MAINTENANCE	MILEPOINT	MILEPOINT DESCRIPTION	MEDIAN TYPE	MARKED LANES	AADT
AUGUSTINE HERMAN HWY	R -Minor Arterial	STATE PRIMARY		State Highway Agency	016.360 CO 272	LEWIS SHORE RD E	NONE	2	13,954
					016.360 CO 271	LEWIS SHORE RD W			
					016.790 OP 73	CROUCH CHAPEL RD			
					016.850		PAINTED (UNDIV)		
	U -Minor Arterial				017.030 CO 267	FRENCHTOWN RD	NONE		
					017.080		PAINTED (UNDIV)		
					017.670 CO 211	WHITE HALL RD	NONE		17,051
					017.730		PAINTED (UNDIV)		
					017.930 CO 263	MANOR RD	NONE		
					017.970 CO 260	RENE CARR ST			
					018.130 CO 259	WALTER BOULDEN ST			
					018.150		CENTER TLA (UNDIV)		
					018.314 US 40	PULASKI HWY	NONE		
S BRIDGE ST	U -Principal Arterial - Other		NHS		018.320				17,880
					018.329 US 40	PULASKI HWY (WB/L)			
					018.400		CENTER TLA (UNDIV)		
					018.748	STRUCTURE 070052001	NONE		
					018.790 MU 320	HOWARD ST #2			
					018.810 MU 240	EDER ST			
N BRIDGE ST					018.850 MU 400	W MAIN ST			16,140
					018.950 MU 120	CATHEDRAL ST			
					018.980 MU 8010	ALLEY 1			
					019.010 MU 301	W HIGH ST			
					019.040 MU 420	MCQUILKIN ST			
					019.060		PAINTED (UNDIV)		
					019.090 MU 520	RAILROAD AVE	NONE		
					019.134		PAINTED (UNDIV)		
					019.183	STRUCTURE 070051001	NONE		
					019.210		PAINTED (UNDIV)		
					019.320 MD 545	ELKTON BLVD			

MARYLAND DEPARTMENT OF TRANSPORTATION
STATE HIGHWAY ADMINISTRATION
DATA SERVICES DIVISION

2021 HIGHWAY LOCATION REFERENCE

COUNTY: CECIL
DISTRICT: 2
DATE: 1/23/2023
VERSION:1.0

ROUTE NUMBER: MD 213
DIRECTION: NORTH (INVENTORY)

ROAD NAME	FUNCTIONAL CLASS	STATE SYSTEM	NHS	MAINTENANCE	MILEPOINT	MILEPOINT DESCRIPTION	MEDIAN TYPE	MARKED LANES	AADT								
N BRIDGE ST	U -Principal Arterial – Other	STATE PRIMARY	NHS	State Highway Agency	019.320	MU 252	ELKTON BLVD #2	PAINTED (UNDIV)	2	16,140							
					019.380			CENTER TLA (UNDIV)									
					019.410	MU 362	LAUREL DR										
					019.450	MU 210	DECKER ST										
					019.520	MU 560	WESLEY ST										
					019.610	MU 412	MARYLAND AVE #2										
					019.755	MD 279	ELKTON RD	NONE									
					019.760												
					019.764	MD 279	NEWARK AVE (SB/L)										
					019.830	MU 528	SHEFFIELD PARK	PAINTED (UNDIV)									
					SINGERLY RD	U -Minor Arterial	STATE SECONDARY					020.210	MU 335	KATIE LA	NONE		5,861
												020.360	CO 187	DOGWOOD RD			
												020.430	OP 33	MAJORS LA			
020.561	MU 711	BONNIE MARIE LN															
020.680	CO 356	CARRIAGE LA															
021.210	CO 192	RICKETTS MILL RD															
021.694		STRUCTURE CEXA62001															
021.711	IS 95	J F K MEMORIAL HWY															
021.731	IS 95	J F K MEMORIAL HWY (SB/L)															
021.770	CO 193	MARS AVE															
021.876		STRUCTURE 070050001															
021.878	OP 158	MARS AVE															
022.040	CO 194	JOHNSTOWN RD															
022.270	CO 373	KENNEDY BLVD															
022.280	CO 623	CHERRY HILL RD															
022.450	CO 180	CHILDS RD															
022.450	CO 423	MOLITOR RD															
022.700	CO 724	ACADEMY DR															
022.880	CO 736	DORIS DR															
022.950	CO 780	BEAUCHAMP RD															

MARYLAND DEPARTMENT OF TRANSPORTATION
STATE HIGHWAY ADMINISTRATION
DATA SERVICES DIVISION

2021 HIGHWAY LOCATION REFERENCE

COUNTY: CECIL
DISTRICT: 2
DATE: 1/23/2023
VERSION:1.0

ROUTE NUMBER: MD 213
DIRECTION: NORTH (INVENTORY)

ROAD NAME	FUNCTIONAL CLASS	STATE SYSTEM	NHS	MAINTENANCE	MILEPOINT	MILEPOINT DESCRIPTION	MEDIAN TYPE	MARKED LANES	AADT
SINGERLY RD	U -Minor Arterial	STATE SECONDARY		State Highway Agency	023.000		CURBED	2	5,861
					023.010		ROUNDBOUT		
					023.030	CO 181	ELK MILLS RD		
					023.050		CURBED		
					023.380	CO 623	CHERRY HILL RD		
					023.930	CO 186	CARTERS MILL RD		
					024.386	CO 524	FOX CHASE DR		
					024.393	CO 524	FOX CHASE DR (WB/L)		
					024.560	CO 183	BIG ELK CHAPEL RD		
					024.670	CO 506	SILCHESTER DR		
					024.770	OP 711	HALL RD		
					024.820	OP 34	BLUE JAY DR		
					024.840	CO 762	GRANDVIEW DR		
					025.170	CO 165	PROVIDENCE RD		
					025.510	CO 166	MCCLEARY RD		
					025.890	CO 448	FAIR HILL DR		
					LEWISVILLE RD	R -Major Collector			
026.750	CO 905	GREY FOX DR							
026.750	CO 740	HUNT VALLEY DR							
026.970	CO 142	BRICK HILL RD							
027.120	CO 141	ROCK CHURCH RD							
027.480		PENNSYLVANIA ST/L							

ROUTE NUMBER: MD 213 A
DIRECTION: EAST (INVENTORY)

ROAD NAME	FUNCTIONAL CLASS	STATE SYSTEM	NHS	MAINTENANCE	MILEPOINT	MILEPOINT DESCRIPTION	MEDIAN TYPE	MARKED LANES	AADT
NO NAME	U -Minor Collector	STATE SECONDARY		State Highway Agency	000.000	MD 537 D	NO NAME	CURBED	2
					000.020		UNPROTECTED		
					000.050	MD 213	AUGUSTINE HERMAN HWY		

MARYLAND DEPARTMENT OF TRANSPORTATION
STATE HIGHWAY ADMINISTRATION
DATA SERVICES DIVISION

2021 HIGHWAY LOCATION REFERENCE

COUNTY: CECIL
DISTRICT: 2
DATE: 1/23/2023
VERSION:1.0

ROUTE NUMBER: MD 213 A
DIRECTION: EAST (INVENTORY)

ROAD NAME	FUNCTIONAL CLASS	STATE SYSTEM	NHS	MAINTENANCE	MILEPOINT	MILEPOINT DESCRIPTION	MEDIAN TYPE	MARKED LANES	AADT
NO NAME	U -Minor Collector	STATE SECONDARY		State Highway Agency	000.050 MD 537 C	NO NAME	UNPROTECTED	2	2,523

ROUTE NUMBER: MD 222
DIRECTION: NORTH (INVENTORY)

ROAD NAME	FUNCTIONAL CLASS	STATE SYSTEM	NHS	MAINTENANCE	MILEPOINT	MILEPOINT DESCRIPTION	MEDIAN TYPE	MARKED LANES	AADT
AIKEN AVE	U -Minor Arterial	STATE SECONDARY		State Highway Agency	000.000 MD 7 B	BROAD ST	NONE	2	5,730
					000.090 MU 230	OTSEGO ST			
					000.090 MU 270	RAYMERE ST			
					000.300 MU 155	HONICKER ST			
					000.310 MU 200	MAYWOOD AVE			
					000.460 MU 90	COLE ST			
					000.530 MU 250	RICHMOND ST	PAINTED (UNDIV)		
					000.660 US 40	PULASKI HWY	NONE		
PERRYVILLE RD					000.670			3	13,850
					000.680 US 40	PULASKI HWY (WB/L)			
					000.810 MU 110	FRANKLIN ST			
					000.843		PAINTED (UNDIV)		
					000.897			2	
					000.978	STRUCTURE 070028001			
					001.004	STRUCTURE 070028001	CENTER TLA (UNDIV)		
					001.250 MU 50	CEDAR CORNER RD			
					001.260 MU 85	CLAYTON ST			
					001.610 CO 111	ST MARKS CHURCH RD	NONE		
					001.650		CENTER TLA (UNDIV)		
					001.880 CO 110	PATTERSON AVE			
					001.980 CO 786	BLYTHE DALE RD	NONE		
PERRYLAWN DR					002.020 MD 824 A	RESERVOIR RD			
					002.080 RP 95	RAMP 4 FR MD 222 NB TO IS 95 EB			
					002.170 RP 95	RAMP 5 FR MD 222 SB TO RAMP 4 (TO IS 95)			

MARYLAND DEPARTMENT OF TRANSPORTATION
STATE HIGHWAY ADMINISTRATION
DATA SERVICES DIVISION

2021 HIGHWAY LOCATION REFERENCE

COUNTY: CECIL
DISTRICT: 2
DATE: 1/23/2023
VERSION:1.0

ROUTE NUMBER: MD 222

DIRECTION: NORTH (INVENTORY)

ROAD NAME	FUNCTIONAL CLASS	STATE SYSTEM	NHS	MAINTENANCE	MILEPOINT	MILEPOINT DESCRIPTION	MEDIAN TYPE	MARKED LANES	AADT							
PERRYLAWN DR	U -Minor Arterial	STATE SECONDARY		State Highway Agency	002.220	MD 222 C	G.R. DAWSON DR	NONE	2	13,850						
					002.290	RP 95	RAMP 6 FR IS 95 EB TO MD 222 SB									
					002.376		STRUCTURE CEX934001									
					002.390	IS 95	J F K MEMORIAL HWY									
					002.400		EXIT #93				2,640					
					002.410	IS 95	J F K MEMORIAL HWY (SB/L)									
					002.470			PAINTED (UNDIV)	3							
					002.550	RP 95	RAMP 1 FR MD 222 NB TO RAMP 8 (TO IS 95)	NONE								
					002.587	MD 222 A	CHESAPEAKE OVERLOOK PKWY (EB/L)									
					002.587	RP 95	RAMP 8 FR MD 222 SB TO IS 95 WB									
					002.592	MD 222 A	CHESAPEAKE OVERLOOK PKWY									
					002.592	RP 95	RAMP 7 FR IS 95 WB TO MD 222 SB									
					002.600	RP 95	RAMP 2 FR RAMP 7 (FR IS 95) TO MD 222 NB									
					002.680						2					
					002.690			PAINTED (UNDIV)								
					BAINBRIDGE RD	U -Major Collector				002.850	MD 824 A	BLYTHE DALE RD	NONE			
										002.850	MD 275	PERRYLAWN DR				
										002.920	CO 553	CRAIGTOWN RD				
003.250	CO 105	RED BARN RD														
003.430	CO 109	COKESBURY RD														
003.700	CO 108	HAPPY VALLEY RD														
004.130	CO 881	MT ARARAT FARM RD														
004.374		STRUCTURE 070064001														
004.740	CO 107	LEBRUN RD														
004.810											3					
004.840	CO 106	FRENCHTOWN RD														
005.400											2					
S MAIN ST					005.420	MU 8060	ALLEY #6									
					005.600	MU 8050	ALLEY #5									
					005.820	MU 9010	OYSTER SHELL ALLEY									

MARYLAND DEPARTMENT OF TRANSPORTATION
STATE HIGHWAY ADMINISTRATION
DATA SERVICES DIVISION

2021 HIGHWAY LOCATION REFERENCE

COUNTY: CECIL
DISTRICT: 2
DATE: 1/23/2023
VERSION:1.0

ROUTE NUMBER: MD 222
DIRECTION: NORTH (INVENTORY)

ROAD NAME	FUNCTIONAL CLASS	STATE SYSTEM	NHS	MAINTENANCE	MILEPOINT	MILEPOINT DESCRIPTION	MEDIAN TYPE	MARKED LANES	AADT	
S MAIN ST	U -Major Collector	STATE SECONDARY		State Highway Agency	005.840	MU 30	HIGH ST	NONE	2	2,640
					005.850	MU 9010	OYSTER SHELL ALLEY			
N MAIN ST					005.900	MD 276	CENTER ST			2,630
					005.900	OP 787	FERRY ST			
					006.120	MU 50	VANNORT DR			
					006.350	MU 9000	NETTERS ALLEY			
					006.720	CO 713	GRANITE AVE			
					006.735		STRUCTURE 070027001			
					006.760	MU 40	MILL ST #1			
					006.790	MU 45	MILL ST #2			
					006.830	OP 788	ROCK LANDING RD			
					007.810	CO 56	CANAL RD			
SUSQUEHANNA RIVER RD	R -Major Collector				010.340	OP 8	MARYLAND AVE			
					010.430	OP 573	RATLEDGE LA			
					010.460		STRUCTURE 070026001			
					010.670	CO 38	MOORE RD			
					011.360	US 1	CONOWINGO RD			

ROUTE NUMBER: MD 222 A
DIRECTION: WEST (INVENTORY)

ROAD NAME	FUNCTIONAL CLASS	STATE SYSTEM	NHS	MAINTENANCE	MILEPOINT	MILEPOINT DESCRIPTION	MEDIAN TYPE	MARKED LANES	AADT		
CHESAPEAKE OVERLOOK PKWY	U -Local	STATE SECONDARY		State Toll Road	000.000	MD 222	PERRYLAWN DR	CURBED	2	0	
					000.000	RP 95	RAMP 7 FR IS 95 WB TO MD 222 SB				
					000.039						
					000.078						PAINTED (UNDIV)
					000.090	MU 298	CHESAPEAKE OVERLOOK PKWY				
					000.090	MD 222 B	TURNPIKE DR				

MARYLAND DEPARTMENT OF TRANSPORTATION
STATE HIGHWAY ADMINISTRATION
DATA SERVICES DIVISION

2021 HIGHWAY LOCATION REFERENCE

COUNTY: CECIL
DISTRICT: 2
DATE: 1/23/2023
VERSION:1.0

ROUTE NUMBER: MD 222 B
DIRECTION: SOUTH (INVENTORY)

ROAD NAME	FUNCTIONAL CLASS	STATE SYSTEM	NHS	MAINTENANCE	MILEPOINT	MILEPOINT DESCRIPTION	MEDIAN TYPE	MARKED LANES	AADT	
TURNPIKE DR	U -Local	STATE SECONDARY		State Toll Road	000.000	MD 222 A	CHESAPEAKE OVERLOOK PKWY	NONE	2	0
					000.850				1	

ROUTE NUMBER: MD 222 C
DIRECTION: WEST (INVENTORY)

ROAD NAME	FUNCTIONAL CLASS	STATE SYSTEM	NHS	MAINTENANCE	MILEPOINT	MILEPOINT DESCRIPTION	MEDIAN TYPE	MARKED LANES	AADT	
G.R. DAWSON DR	U -Local	STATE SECONDARY		State Toll Road	000.000	MD 222	PERRYLAWN DR	NONE	2	0

ROUTE NUMBER: MD 267
DIRECTION: EAST (INVENTORY)

ROAD NAME	FUNCTIONAL CLASS	STATE SYSTEM	NHS	MAINTENANCE	MILEPOINT	MILEPOINT DESCRIPTION	MEDIAN TYPE	MARKED LANES	AADT	
BALTIMORE ST CECIL ST MARKET ST BLADEN ST	U -Major Collector	STATE SECONDARY		State Highway Agency	000.000	MD 7 C	W OLD PHILADELPHIA RD	NONE	2	1,330
					000.028		STRUCTURE 070029001			
					000.440	CO 117	CARPENTERS POINT RD			
					000.620	MU 45	CANVASBACK LA			
					000.730	MU 130	S OGLE ST			
					000.820	MU 10	BALTIMORE ST			
					000.820	MU 62	CECIL PKWY			
					000.927		STRUCTURE 070030001			
					001.000		NAME CHANGE AT 90 DEGREE BEND			
					001.120	MU 30	BLADEN ST			
					001.120	MU 120	MARKET ST			
					001.210	MU 100	FREDERICK ST			
					001.300	MU 50	CAROLINE ST			
					001.380	MU 110	LOUISA LA			
					001.560	MU 97	EDGEWATER AVE			
					001.690	CO 777	CLEAR VIEW AVE			
001.805		STRUCTURE 070031001								
001.900	MU 135	REVELATION RD								

MARYLAND DEPARTMENT OF TRANSPORTATION
STATE HIGHWAY ADMINISTRATION
DATA SERVICES DIVISION

2021 HIGHWAY LOCATION REFERENCE

COUNTY: CECIL
DISTRICT: 2
DATE: 1/23/2023
VERSION:1.0

ROUTE NUMBER: MD 267
DIRECTION: EAST (INVENTORY)

ROAD NAME	FUNCTIONAL CLASS	STATE SYSTEM	NHS	MAINTENANCE	MILEPOINT	MILEPOINT DESCRIPTION	MEDIAN TYPE	MARKED LANES	AADT
BLADEN ST	U -Major Collector	STATE SECONDARY		State Highway Agency	001.900 MD 7 C	W OLD PHILADELPHIA RD	NONE	2	1,330

ROUTE NUMBER: MD 268
DIRECTION: NORTH (INVENTORY)

ROAD NAME	FUNCTIONAL CLASS	STATE SYSTEM	NHS	MAINTENANCE	MILEPOINT	MILEPOINT DESCRIPTION	MEDIAN TYPE	MARKED LANES	AADT	
NORTH ST	U -Minor Arterial	STATE SECONDARY		State Highway Agency	000.000 MU 405	E MAIN ST	NONE	2	1,300	
					000.000 MU 400	W MAIN ST				
					000.040 MU 260	FIREHOUSE LA				
					000.110 MU 300	E HIGH ST				5,982
					000.110 MU 301	W HIGH ST				
					000.230 MU 520	RAILROAD AVE				
					000.280 MU 550	STOCKTON ST				
					000.300 MD 727	OLD NORTH RD				
					000.410	STRUCTURE 070049001				
					000.420 MU 7272	OLD NORTH RD				
					000.450 MU 7270	OLD NORTH RD				
					000.560 MD 727 A	OLD NORTH RD				
					000.590 MU 500	MAPLE AVE				
					000.740 MU 250	ELKTON BLVD				
					000.740 MU 340	KENTMERE AVE				
					000.910					PAINTED (UNDIV)
					000.920					CURBED
000.950 MD 279	ELKTON RD									
000.950 CO 220	WALNUT LA									

ROUTE NUMBER: MD 272
DIRECTION: NORTH (INVENTORY)

ROAD NAME	FUNCTIONAL CLASS	STATE SYSTEM	NHS	MAINTENANCE	MILEPOINT	MILEPOINT DESCRIPTION	MEDIAN TYPE	MARKED LANES	AADT
TURKEY POINT RD	R -Minor Collector	STATE SECONDARY		State Highway Agency	000.000		NONE	2	745

MARYLAND DEPARTMENT OF TRANSPORTATION
STATE HIGHWAY ADMINISTRATION
DATA SERVICES DIVISION

2021 HIGHWAY LOCATION REFERENCE

COUNTY: CECIL
DISTRICT: 2
DATE: 1/23/2023
VERSION:1.0

ROUTE NUMBER: MD 272

DIRECTION: NORTH (INVENTORY)

ROAD NAME	FUNCTIONAL CLASS	STATE SYSTEM	NHS	MAINTENANCE	MILEPOINT	MILEPOINT DESCRIPTION	MEDIAN TYPE	MARKED LANES	AADT
TURKEY POINT RD	R -Minor Collector	STATE SECONDARY		State Highway Agency	002.330	SR 4	CAMPGROUND RD	NONE	745
	R -Major Collector				002.380	SR 3	N E RIVER AREA		
					004.670	CO 257	BOY SCOUT RD		
					005.140	CO 711	JOY DR		
	R -Minor Arterial				005.320				
					005.325	CO 204	OLD ELK NECK RD		
					005.370				2,262
					006.020	CO 581	ARRANTS RD		
					006.550	CO 203	RED POINT RD		
					006.790	OP 66	BLACK HILL RD		
					007.520	CO 202	CARA COVE RD		
					007.520	CO 580	OLD LOG CABIN RD		
					007.880	CO 201	MCKINNEYTOWN RD		
	U -Minor Arterial				008.534		STRUCTURE 070038001		
					008.580	CO 579	HANCE POINT RD		
					010.020	CO 579	HANCE POINT RD		
					010.020	CO 200	SHADY BEACH RD		
					010.110	CO 583	POINT RD SPUR		
					010.190	CO 1128	CHESAPEAKE CLUB DR		
					010.540	CO 594	SCHOOL HOUSE LA		
					010.800	CO 197	SUSQUEHANNOCK BLVD		
					010.840				6,682
					010.940	CO 196	IRISHTOWN RD		
MAULDIN AVE					011.040	MU 250	WALNUT ST		
					011.140	OP 658	ELK RIVER MANOR DR		
					011.191		STRUCTURE 070062001		
					011.220	MU 230	THOMAS AVE		
					011.280	MU 60	CHURCH ST		
					011.330	MU 210	RONEY AVE		
					011.400	MU 240	WALLACE AVE		

MARYLAND DEPARTMENT OF TRANSPORTATION
STATE HIGHWAY ADMINISTRATION
DATA SERVICES DIVISION

2021 HIGHWAY LOCATION REFERENCE

COUNTY: CECIL
DISTRICT: 2
DATE: 1/23/2023
VERSION:1.0

ROUTE NUMBER: MD 272

DIRECTION: NORTH (INVENTORY)

ROAD NAME	FUNCTIONAL CLASS	STATE SYSTEM	NHS	MAINTENANCE	MILEPOINT	MILEPOINT DESCRIPTION	MEDIAN TYPE	MARKED LANES	AADT
MAULDIN AVE	U -Minor Arterial	STATE SECONDARY		State Highway Agency	011.490	MU 280 WEST ST	NONE	2	6,682
					011.550	MU 170 PARKING LOT ENT			
					011.600	MD 7 C E CECIL AVE			6,102
					011.660	MU 130 JETHRO ST		1	
					011.660	MU 135 LAMONICA LA			
					011.691	STRUCTURE 070063001			
					011.760	MU 139 N MAIN ST	CURBED		
					011.760	MU 220 RUSSELL ST			
					011.800		NONE	2	11,850
					011.886	STRUCTURE 070036001			
					011.925		PAINTED (UNDIV)		
					012.025		CENTER TLA (UNDIV)		
					012.160		NONE	3	
					012.214	US 40 PULASKI HWY			
					012.220				21,602
					012.222	US 40 PULASKI HWY (WB/L)			
					012.384		PAINTED (UNDIV)		
					012.430			2	
					012.500	CO 563 ROGERS RD	NONE		
012.585		PAINTED (UNDIV)							
012.902	STRUCTURE 070035001	NONE							
013.170	CO 582 PENINSULA DR								
013.240		PAINTED (UNDIV)							
013.315		NONE	3						
013.370	CO 170 LUMS RD								
013.443			4						
013.464		PAINTED (UNDIV)							
013.560		CURBED							
013.600	RP 95 RAMP 4 FR MD 272 NB TO IS 95 EB								
013.816	RP 95 RAMP 3 FR RAMP 6 (FR IS 95) TO MD 272 NB	PAINTED (UNDIV)							

NORTHEAST RD

MARYLAND DEPARTMENT OF TRANSPORTATION
STATE HIGHWAY ADMINISTRATION
DATA SERVICES DIVISION

2021 HIGHWAY LOCATION REFERENCE

COUNTY: CECIL
DISTRICT: 2
DATE: 1/23/2023
VERSION:1.0

ROUTE NUMBER: MD 272

DIRECTION: NORTH (INVENTORY)

ROAD NAME	FUNCTIONAL CLASS	STATE SYSTEM	NHS	MAINTENANCE	MILEPOINT	MILEPOINT DESCRIPTION	MEDIAN TYPE	MARKED LANES	AADT
NORTHEAST RD	U -Minor Arterial	STATE SECONDARY		State Highway Agency	013.840		CURBED	4	21,602
					013.930			5	
					013.964	STRUCTURE CEXA00001			
					013.980	STRUCTURE CEXA00001		4	
					013.987	IS 95	J F K MEMORIAL HWY		
					013.996		EXIT #100		20,932
					014.004	IS 95	J F K MEMORIAL HWY (SB/L)		
					014.014	RP 95	RAMP 9 FR IS 95 SB TO IS 95 SB		
					014.070	RP 95	RAMP 1 FR MD 272 NB TO RAMP 9 (TO IS 95)		
					014.310	RP 95	RAMP 2 FR RAMP 9 (FR IS 95) TO MD 272 NB		
					014.490				3
					014.509		PAINTED (UNDIV)		
					014.544		NONE		2
	014.600	MD 274	JOSEPH BIGGS MEMORIAL HWY		11,862				
	014.663		PAINTED (UNDIV)						
	015.020	CO 574	OLD BAYVIEW RD						
	015.212		STRUCTURE 070034001						
	015.430	CO 411	WARBURTON RD						
	016.220	CO 149	WHEATLEY RD						
	016.830	CO 69	DR MILLER RD						
	016.830	CO 573	OLD ZION RD						
	017.280	CO 64	ENGLAND CREAMERY RD						
	017.700	CO 573	OLD ZION RD						
	017.700	CO 858	STEEPLECHASE LA						
	017.990	OP 714	DRESSAGE CT						
	018.180		PAINTED (UNDIV)						
	018.240	CO 733	FAIRFIELD RD						
018.870	CO 495	QUAKER LA							
019.210	CO 496	BRICK MEETINGHOUSE RD							
019.275		PAINTED (UNDIV)							
	R -Minor Arterial								

MARYLAND DEPARTMENT OF TRANSPORTATION
STATE HIGHWAY ADMINISTRATION
DATA SERVICES DIVISION

2021 HIGHWAY LOCATION REFERENCE

COUNTY: CECIL
DISTRICT: 2
DATE: 1/23/2023
VERSION:1.0

ROUTE NUMBER: MD 272
DIRECTION: NORTH (INVENTORY)

ROAD NAME	FUNCTIONAL CLASS	STATE SYSTEM	NHS	MAINTENANCE	MILEPOINT	MILEPOINT DESCRIPTION	MEDIAN TYPE	MARKED LANES	AADT	
CHROME RD	R -Minor Arterial	STATE SECONDARY		State Highway Agency	019.350	MD 273	TELEGRAPH RD	NONE	2	7,205
					019.400			PAINTED (UNDIV)		
					019.490	CO 134	LOMBARD RD	NONE		
					019.780	CO 572	WALNUT GARDEN RD			
					019.890	CO 852	WALNUT GARDEN RD SPUR			
					020.250	CO 34	FELL RD			
					020.580			PAINTED (UNDIV)		
					020.670		PENNSYLVANIA ST/L	NONE		

ROUTE NUMBER: MD 273
DIRECTION: EAST (INVENTORY)

ROAD NAME	FUNCTIONAL CLASS	STATE SYSTEM	NHS	MAINTENANCE	MILEPOINT	MILEPOINT DESCRIPTION	MEDIAN TYPE	MARKED LANES	AADT				
RISING SUN RD	U -Minor Arterial	STATE SECONDARY		State Highway Agency	000.000	US 1	CONOWINGO RD	NONE	2	5,665			
					000.060	MD 273 A	RISING SUN RD						
					000.480	CO 131	CARTER RD						
					000.600	CO 586	HARRISVILLE RD						
					000.644			ROUNDAABOUT					
					000.660	MD 276	JACOB TOME MEMORIAL HWY						
					MAIN ST					001.190	MU 145	HARRINGTON DR	NONE
										001.300	MU 5	BROWNTOWN LA	
										001.390	MU 30	COOPER ST	
										001.420	MU 130	WILSON AVE	
										001.450	MU 10	BUCKLEY AVE	
										001.500	MU 70	MOUNT ST	
										001.600	MU 90	NORTH QUEEN ST	
										001.600	MD 274	S QUEEN ST	
										001.640	MU 8020	ALLEY #2	
001.660	MU 121	S WALNUT ST											
001.660	MU 120	WALNUT ST											

MARYLAND DEPARTMENT OF TRANSPORTATION
STATE HIGHWAY ADMINISTRATION
DATA SERVICES DIVISION

2021 HIGHWAY LOCATION REFERENCE

COUNTY: CECIL
DISTRICT: 2
DATE: 1/23/2023
VERSION:1.0

ROUTE NUMBER: MD 273
DIRECTION: EAST (INVENTORY)

ROAD NAME	FUNCTIONAL CLASS	STATE SYSTEM	NHS	MAINTENANCE	MILEPOINT	MILEPOINT DESCRIPTION	MEDIAN TYPE	MARKED LANES	AADT
MAIN ST	U -Minor Arterial	STATE SECONDARY		State Highway Agency	001.750	MU 8030	ALLEY #3	NONE	5,665
					001.820	MU 115	VALLEY VIEW DR	PAINTED (UNDIV)	
					001.930		CENTER TLA (UNDIV)		
					002.090	MU 111	RYAN DR	NONE	
					002.292	MU 154	MAPLE HEIGHTS LA		
TELEGRAPH RD					002.510	CO 28	PIERCE RD		
					002.520	CO 403	STEVENS RD		
	R -Minor Arterial				003.430	CO 49	HALF MILE TURN		
					003.660	CO 30	SYLMAR RD		
					004.410	CO 31	WILSON RD		
					004.820	CO 701	CISSEL LA		
					004.982		STRUCTURE 070040001		
					005.267	CO 33	CHANDLEE RD		
					005.273	CO 404	THANKLESS LA		
					006.000	CO 572	WALNUT GARDEN RD		
					006.050	CO 132	ROSEBANK RD		
					006.060			PAINTED (UNDIV)	
					006.160	MD 272	CHROME RD	NONE	7,703
					006.180			PAINTED (UNDIV)	
					006.590	CO 496	BRICK MEETINGHOUSE RD	NONE	
					007.430	CO 133	WOOD VALLEY RD		
					007.580	CO 69	DR MILLER RD		
					007.969		STRUCTURE 070041001		
					008.080	CO 530	SPRINGFIELD DR		
					008.430	OP 585	BUCKWHEAT RUN RD		
					008.640			PAINTED (UNDIV)	
					008.660			CURBED	
					008.702	CO 90	BLUE BALL RD	ROUNDBOUT	
					008.715	CO 90	BLUE BALL RD		7,564
					008.722	CO 90	BLUE BALL RD (NB/L)		

MARYLAND DEPARTMENT OF TRANSPORTATION
STATE HIGHWAY ADMINISTRATION
DATA SERVICES DIVISION

2021 HIGHWAY LOCATION REFERENCE

COUNTY: CECIL
DISTRICT: 2
DATE: 1/23/2023
VERSION:1.0

ROUTE NUMBER: MD 273
DIRECTION: EAST (INVENTORY)

ROAD NAME	FUNCTIONAL CLASS	STATE SYSTEM	NHS	MAINTENANCE	MILEPOINT	MILEPOINT DESCRIPTION	MEDIAN TYPE	MARKED LANES	AADT
TELEGRAPH RD	R -Minor Arterial	STATE SECONDARY		State Highway Agency	008.725	CO 90 BLUE BALL RD (NB/L)	CURBED	2	7,564
					008.764		PAINTED (UNDIV)		
					008.770	OP 624 NICHOLS WAY			
					009.440	CO 136 FAIRVIEW RD	NONE		
					009.920	OP 609 MISTY LA			
					010.050	CO 137 MIDDLE RD			
					010.760	CO 138 HILLTOP RD			
					011.090	CO 139 LITTLE ELK CREEK RD			
					011.170	CO 140 LITTLE ELK CREEK RD			
					011.180	STRUCTURE 070042001			
					011.220	CO 141 ROCK CHURCH RD			
					011.370	CO 448 FAIR HILL DR			
					012.220	MD 213 LEWISVILLE RD			8,054
					012.270		PAINTED (UNDIV)		
					012.870	STRUCTURE CENR01001	NONE		
					013.650	CO 143 GALLAHER RD			
					013.911	STRUCTURE CENR07002			
					014.330	CO 584 STONE HOUSE LA			
					014.427	STRUCTURE 070044001			
					014.867	STRUCTURE CENR06002			
					014.980		PAINTED (UNDIV)		
					015.040	CO 369 MARLYN DR			
					015.090		CURBED		
					015.135		ROUNDAABOUT		
					015.140	CO 144 APPLETON RD			
					015.156	CO 144 APPLETON RD			
					015.163		CURBED		
					015.244		PAINTED (UNDIV)		
	U -Minor Arterial				015.864	CO 145 LITTLE EGYPT RD	NONE		
					015.964	OP 500 GLEN DR			

MARYLAND DEPARTMENT OF TRANSPORTATION
STATE HIGHWAY ADMINISTRATION
DATA SERVICES DIVISION

2021 HIGHWAY LOCATION REFERENCE

COUNTY: CECIL
DISTRICT: 2
DATE: 1/23/2023
VERSION:1.0

ROUTE NUMBER: MD 273
DIRECTION: EAST (INVENTORY)

ROAD NAME	FUNCTIONAL CLASS	STATE SYSTEM	NHS	MAINTENANCE	MILEPOINT	MILEPOINT DESCRIPTION	MEDIAN TYPE	MARKED LANES	AADT
TELEGRAPH RD	U -Minor Arterial	STATE SECONDARY		State Highway Agency	016.144	CO 501 EVAN DR	NONE	2	8,054
					016.580	DELAWARE ST/L			

ROUTE NUMBER: MD 273 A
DIRECTION: EAST (INVENTORY)

ROAD NAME	FUNCTIONAL CLASS	STATE SYSTEM	NHS	MAINTENANCE	MILEPOINT	MILEPOINT DESCRIPTION	MEDIAN TYPE	MARKED LANES	AADT
RISING SUN RD	U -Local	STATE SECONDARY		State Highway Agency	000.000	US 1 CONOWINGO RD	NONE	1	0
					000.000	CO 27 MOUNTAIN RD			
					000.050			2	
					000.220	MD 273 RISING SUN RD			

ROUTE NUMBER: MD 274
DIRECTION: EAST (INVENTORY)

ROAD NAME	FUNCTIONAL CLASS	STATE SYSTEM	NHS	MAINTENANCE	MILEPOINT	MILEPOINT DESCRIPTION	MEDIAN TYPE	MARKED LANES	AADT
S QUEEN ST	U -Minor Arterial	STATE SECONDARY		State Highway Agency	000.000	MD 273 MAIN ST	NONE	2	3,930
					000.000	MU 90 NORTH QUEEN ST			
					000.050	MU 20 E CHERRY ST			
					000.050	MU 21 W CHERRY ST			
					000.190	MU 69 DODSON DR			
					000.230	OP 649 DAIRY ST			
JOSEPH BIGGS MEMORIAL HWY					000.590	CO 619 COLONIAL WAY			
					001.020	CO 28 PIERCE RD			
					001.170	CO 62 MONTGOMERY RD			
					001.580	CO 31 WILSON RD			
	R -Minor Arterial				002.310	CO 52 BARNES CORNER RD			
					002.350	CO 63 HARRINGTON RD			
					002.350	CO 406 SMITH RD			
					002.960	CO 755 POST RD			
					003.320	MD 274 A CALVERT RD			

MARYLAND DEPARTMENT OF TRANSPORTATION
STATE HIGHWAY ADMINISTRATION
DATA SERVICES DIVISION

2021 HIGHWAY LOCATION REFERENCE

COUNTY: CECIL
DISTRICT: 2
DATE: 1/23/2023
VERSION:1.0

ROUTE NUMBER: MD 274
DIRECTION: EAST (INVENTORY)

ROAD NAME	FUNCTIONAL CLASS	STATE SYSTEM	NHS	MAINTENANCE	MILEPOINT	MILEPOINT DESCRIPTION	MEDIAN TYPE	MARKED LANES	AADT	
JOSEPH BIGGS MEMORIAL HWY	R -Minor Arterial	STATE SECONDARY		State Highway Agency	003.320	MD 274 B	EBENEZER CHURCH RD	NONE	2	3,930
					003.770	CO 407	CROTHERS RD			
					003.770	CO 67	PRINCIPIO RD			
					004.350	CO 88	SIMMERS RD			
					004.916	CO 1026	MANOR HOUSE DR (NB/L)			
					004.924	CO 1026	MANOR HOUSE DR			
					005.077	CO 378	KAREN DR			
					005.420	CO 93	WASHINGTON SCHOOL HOUSE RD			
					005.720	CO 68	KIRKS MILL LA			
					006.840	CO 571	OLD FARMINGTON RD			
					006.930	CO 76	THEODORE RD			
					007.170	CO 574	OLD BAYVIEW RD			
					007.350	MD 272	NORTHEAST RD			

ROUTE NUMBER: MD 274 A
DIRECTION: NORTH (INVENTORY)

ROAD NAME	FUNCTIONAL CLASS	STATE SYSTEM	NHS	MAINTENANCE	MILEPOINT	MILEPOINT DESCRIPTION	MEDIAN TYPE	MARKED LANES	AADT	
CALVERT RD	R -Local	STATE SECONDARY		State Highway Agency	000.000	MD 274 B	EBENEZER CHURCH RD	NONE	2	0
					000.000	MD 274	JOSEPH BIGGS MEMORIAL HWY			
					000.050	CO 35	CALVERT RD			
					000.120		ROAD END			

ROUTE NUMBER: MD 274 B
DIRECTION: NORTH (INVENTORY)

ROAD NAME	FUNCTIONAL CLASS	STATE SYSTEM	NHS	MAINTENANCE	MILEPOINT	MILEPOINT DESCRIPTION	MEDIAN TYPE	MARKED LANES	AADT	
EBENEZER CHURCH RD	R -Local	STATE SECONDARY		State Highway Agency	000.000	CO 92	EBENEZER CHURCH RD	NONE	2	0
					000.116	CO 67	PRINCIPIO RD			
					000.560	MD 274 A	CALVERT RD			
					000.560	MD 274	JOSEPH BIGGS MEMORIAL HWY			

MARYLAND DEPARTMENT OF TRANSPORTATION
STATE HIGHWAY ADMINISTRATION
DATA SERVICES DIVISION

2021 HIGHWAY LOCATION REFERENCE

COUNTY: CECIL
DISTRICT: 2
DATE: 1/23/2023
VERSION:1.0

ROUTE NUMBER: MD 275
DIRECTION: NORTH (INVENTORY)

ROAD NAME	FUNCTIONAL CLASS	STATE SYSTEM	NHS	MAINTENANCE	MILEPOINT	MILEPOINT DESCRIPTION	MEDIAN TYPE	MARKED LANES	AADT
PERRYLAWN DR	U -Minor Arterial	STATE SECONDARY		State Highway Agency	000.000 MD 824 A	BLYTHE DALE RD	NONE	2	10,580
					000.000 MD 222	PERRYLAWN DR			
					000.660 CO 365	DIAMOND JIM RD			
					001.670 CO 553	CRAIGTOWN RD			
					002.220 MD 276	JACOB TOME MEMORIAL HWY			

ROUTE NUMBER: MD 276
DIRECTION: NORTH (INVENTORY)

ROAD NAME	FUNCTIONAL CLASS	STATE SYSTEM	NHS	MAINTENANCE	MILEPOINT	MILEPOINT DESCRIPTION	MEDIAN TYPE	MARKED LANES	AADT
CENTER ST	U -Minor Arterial	STATE SECONDARY		State Highway Agency	000.000 OP 787	FERRY ST	NONE	2	1,470
					000.000 MD 222	N MAIN ST			
JACOB TOME MEMORIAL HWY					001.460 CO 71	BURLIN RD			
					002.040 CO 75	WAIBEL RD			
					002.140 OP 551	DOWNIN LA			
					002.180 OP 707	MISTY MEADOW DR			
					002.250 MD 275	PERRYLAWN DR			9,931
					002.580 CO 81	ABRAHAMS RD			
					002.880 CO 553	CRAIGTOWN RD			
					002.880 CO 57	DR JACK RD			
					002.980		PAINTED (UNDIV)		
					003.110 CO 555	CAMP MEETING GROUND RD	NONE		
					003.110 CO 45	FIRETOWER RD			
	R -Minor Arterial				003.270 CO 50	HOPEWELL RD			
					003.970 CO 462	NANTUCKETT DR			
					004.480 CO 739	FOX FIRE DR			
	U -Minor Arterial				005.020 CO 585	SALE BARN RD			
					005.240 CO 585	SALE BARN RD			
					005.520 CO 405	COWAN RD			
					005.520 CO 45	FIRETOWER RD			

MARYLAND DEPARTMENT OF TRANSPORTATION
STATE HIGHWAY ADMINISTRATION
DATA SERVICES DIVISION

2021 HIGHWAY LOCATION REFERENCE

COUNTY: CECIL
DISTRICT: 2
DATE: 1/23/2023
VERSION:1.0

ROUTE NUMBER: MD 276
DIRECTION: NORTH (INVENTORY)

ROAD NAME	FUNCTIONAL CLASS	STATE SYSTEM	NHS	MAINTENANCE	MILEPOINT	MILEPOINT DESCRIPTION	MEDIAN TYPE	MARKED LANES	AADT
JACOB TOME MEMORIAL HWY	U -Minor Arterial	STATE SECONDARY		State Highway Agency	005.820 CO 52	BARNES CORNER RD	NONE	2	9,931
					005.820 CO 715	LIBERTY GROVE RD			
					006.360 CO 478	THRUWAY DR			
					006.620 CO 360	WYATT LA			
					007.351 MD 273	RISING SUN RD			
					007.385 MD 273	RISING SUN RD (WB/L)			
					007.790 CO 36	PEARL ST			
					007.850 US 1	RISING SUN BYPASS			
					007.850 CO 25	SLICERS MILL RD			

ROUTE NUMBER: MD 277
DIRECTION: EAST (INVENTORY)

ROAD NAME	FUNCTIONAL CLASS	STATE SYSTEM	NHS	MAINTENANCE	MILEPOINT	MILEPOINT DESCRIPTION	MEDIAN TYPE	MARKED LANES	AADT
ELK MILLS RD	U -Major Collector	STATE SECONDARY		State Highway Agency	000.000 CO 181	ELK MILLS RD	NONE	2	2,590
					000.162 CO 1083	SUNBURST DR			
					000.490 OP 38	WRIGHT AVE			
					000.540 OP 39	BALDWIN CHURCH RD			
					000.709	STRUCTURE 070045001			
					001.010 CO 787	CECIL MANOR SCHOOL RD			
FLETCHWOOD RD					001.190 CO 144	APPLETON RD			6,440
					001.310 CO 610	OAKRIDGE CT			
					001.410	ATR STATION # 88 (CABINET ON E/B SIDE)			
					001.444		PAINTED (UNDIV)		
					001.490 CO 1069	OAKMONT DR	NONE		
					001.544		PAINTED (UNDIV)		
					001.667 OP 623	WINCHESTER RD	NONE		
					001.673 CO 846	WINCHESTER DR			
					001.950 CO 241	CHESTNUT DR			
					002.120 CO 239	WALNUT DR			

MARYLAND DEPARTMENT OF TRANSPORTATION
STATE HIGHWAY ADMINISTRATION
DATA SERVICES DIVISION

2021 HIGHWAY LOCATION REFERENCE

COUNTY: CECIL
DISTRICT: 2
DATE: 1/23/2023
VERSION:1.0

ROUTE NUMBER: MD 277
DIRECTION: EAST (INVENTORY)

ROAD NAME	FUNCTIONAL CLASS	STATE SYSTEM	NHS	MAINTENANCE	MILEPOINT	MILEPOINT DESCRIPTION	MEDIAN TYPE	MARKED LANES	AADT
FLETCHWOOD RD	U -Major Collector	STATE SECONDARY		State Highway Agency	002.140		PAINTED (UNDIV)	2	6,440
					002.227	CO 1110 WEST CREEK VILLAGE DR (SB/L)	NONE		
					002.230	CO 236 PEACH RD			
					002.233	CO 1110 WEST CREEK VILLAGE DR			
					002.263		CENTER TLA (UNDIV)		
					002.367	CO 993 PERSIMMON LA (SB/L)	NONE		
					002.370		PAINTED (UNDIV)		
					002.373	CO 993 PERSIMMON LA			
					002.495	MD 279 ELKTON RD (SB/L)	NONE		
					002.510	MD 279 ELKTON RD			

ROUTE NUMBER: MD 279
DIRECTION: NORTH (INVENTORY)

ROAD NAME	FUNCTIONAL CLASS	STATE SYSTEM	NHS	MAINTENANCE	MILEPOINT	MILEPOINT DESCRIPTION	MEDIAN TYPE	MARKED LANES	AADT
ELKTON RD	U -Principal Arterial - Other	STATE SECONDARY	NHS	State Highway Agency	000.000	MD 7 C E OLD PHILADELPHIA RD	CURBED	3	12,370
					000.006	US 40 PULASKI HWY (WB/L)			
					000.040		UNPROTECTED		
					000.079			2	
					000.160		PAINTED (UNDIV)		
					000.396	STRUCTURE 070043001	NONE		
					000.480		PAINTED (UNDIV)		
					000.600	MD 545 BLUE BALL RD	NONE		9,280
					000.660		PAINTED (UNDIV)		
					001.125		UNPROTECTED		
NEWARK AVE		STATE PRIMARY			001.180	MD 213 N BRIDGE ST	NONE		12,640
					001.230		CENTER TLA (UNDIV)		
					001.360	MU 285 GILPIN AVE			
					001.510	MU 325 JAMES ST			
					001.600		PAINTED (UNDIV)		

MARYLAND DEPARTMENT OF TRANSPORTATION
STATE HIGHWAY ADMINISTRATION
DATA SERVICES DIVISION

2021 HIGHWAY LOCATION REFERENCE

COUNTY: CECIL
DISTRICT: 2
DATE: 1/23/2023
VERSION:1.0

ROUTE NUMBER: MD 279

DIRECTION: NORTH (INVENTORY)

ROAD NAME	FUNCTIONAL CLASS	STATE SYSTEM	NHS	MAINTENANCE	MILEPOINT	MILEPOINT DESCRIPTION	MEDIAN TYPE	MARKED LANES	AADT
ELKTON RD	U -Principal Arterial - Other	STATE PRIMARY	NHS	State Highway Agency	001.700 MD 268	NORTH ST	CURBED	2	12,640
					001.700 CO 220	WALNUT LA			
					001.728	STRUCTURE 070048001			
					001.800 MD 316	APPLETON RD		3	11,510
					001.815		PAINTED (UNDIV)		
					001.830		NONE	4	
					001.956	STRUCTURE 070022001			
					001.980		PAINTED (UNDIV)		
					002.070		UNPROTECTED		
					002.647	STRUCTURE 070039001			
					003.365 MU 25	BELLE HILL RD			
					003.375 MU 25	BELLE HILL RD (WB/L)			
					003.560		POSITIVE BARRIER		
					003.610 RP 95	RAMP 4 FR MD 279 NB TO IS 95 EB			
					003.630		UNPROTECTED		
					003.730		POSITIVE BARRIER		
					003.740 RP 95	RAMP 3 FR RAMP 9 (FR IS 95) TO MD 279 NB			
					003.800 RP 95	RAMP 9 FR IS 95 NB TO IS 95 NB			
					003.805 IS 95	J F K MEMORIAL HWY			
		STATE SECONDARY			003.810	EXIT #109			22,623
					003.815 IS 95	J F K MEMORIAL HWY (SB/L)			
					003.820 RP 95	RAMP 10 FR IS 95 SB TO IS 95 SB			
					003.850		UNPROTECTED		
					003.890 RP 95	RAMP 1 FR MD 279 NB TO RAMP 10 (TO IS95)			
					004.050 RP 95	RAMP 2 FR IS 95 WB TO MD 279 NB		POSITIVE BARRIER	
					004.130		UNPROTECTED		
					004.410 CO 1076	PERFORMANCE DR			
					004.700 CO 234	IRON HILL RD			
					004.910 MD 277	FLETCHWOOD RD			
					004.950	DELAWARE ST/L			

MARYLAND DEPARTMENT OF TRANSPORTATION
STATE HIGHWAY ADMINISTRATION
DATA SERVICES DIVISION

2021 HIGHWAY LOCATION REFERENCE

COUNTY: CECIL
DISTRICT: 2
DATE: 1/23/2023
VERSION:1.0

ROUTE NUMBER: MD 281
DIRECTION: EAST (INVENTORY)

ROAD NAME	FUNCTIONAL CLASS	STATE SYSTEM	NHS	MAINTENANCE	MILEPOINT	MILEPOINT DESCRIPTION	MEDIAN TYPE	MARKED LANES	AADT
E MAIN ST	U -Minor Arterial	STATE SECONDARY		State Highway Agency	000.000 MD 7 D	E MAIN ST	NONE	2	6,100
					000.100 MU 290	HERMITAGE DR			
					000.370	STRUCTURE 070060001			
RED HILL RD					000.470 OP 142	COX LA			
					000.540 OP 143	NO NAME			
					000.930		PAINTED (UNDIV)		
					000.983 MU 728	BEN BLVD			
					001.160 MU 478	PATRIOTS WAY (SB/L)	NONE		
					001.170 MU 478	PATRIOTS WAY			
					001.367 MU 710	CHERRY TREE LA			
					001.370		PAINTED (UNDIV)		
					001.373 MU 710	CHERRY TREE LA (WB/L)			
					001.430		CURBED		
					001.460 XO 98	CROSSOVER			
					001.470		ROUNDBOUT		
					001.490 XO 97	CROSSOVER			
					001.500		CURBED		
					001.530		PAINTED (UNDIV)		
					001.775 MD 781	DELANCY RD	NONE		
					002.115	DELAWARE ST/L			

ROUTE NUMBER: MD 282
DIRECTION: EAST (INVENTORY)

ROAD NAME	FUNCTIONAL CLASS	STATE SYSTEM	NHS	MAINTENANCE	MILEPOINT	MILEPOINT DESCRIPTION	MEDIAN TYPE	MARKED LANES	AADT
CRYSTAL BEACH RD	R -Local	STATE SECONDARY		State Highway Agency	000.000 CO 636	CRYSTAL BEACH RD	NONE	2	2,525
					000.000 CO 314	WHITE CRYSTAL BEACH RD			
	R -Major Collector				000.140 OP 775	ELKVIEW SHORES RD			
					000.570 CO 302	CABIN JOHN RD			
					001.110 CO 815	PEARCE CREEK DR			

MARYLAND DEPARTMENT OF TRANSPORTATION
STATE HIGHWAY ADMINISTRATION
DATA SERVICES DIVISION

2021 HIGHWAY LOCATION REFERENCE

COUNTY: CECIL
DISTRICT: 2
DATE: 1/23/2023
VERSION:1.0

ROUTE NUMBER: MD 282
DIRECTION: EAST (INVENTORY)

ROAD NAME	FUNCTIONAL CLASS	STATE SYSTEM	NHS	MAINTENANCE	MILEPOINT	MILEPOINT DESCRIPTION	MEDIAN TYPE	MARKED LANES	AADT
CRYSTAL BEACH RD	R -Major Collector	STATE SECONDARY		State Highway Agency	001.860 CO 301	PINEWOOD RD	NONE	2	2,525
					002.440 CO 312	STEMMERS RUN RD			
					002.890 CO 591	OLD CRYSTAL BEACH RD			
					003.210 CO 295	GLEBE RD			
					003.360 CO 591	OLD CRYSTAL BEACH RD			
					003.840 CO 590	PEDDLERS LA			
					004.190		PAINTED (UNDIV)		
					004.293 CO 566	GROVE NECK RD SPUR B (SB/L)			
					004.302 CO 566	GROVE NECK RD SPUR B	NONE		
					004.351		PAINTED (UNDIV)		
					004.416 CO 565	GROVE NECK RD SPUR A			
					005.460 CO 304	NEW CUT RD	NONE		
					005.510 CO 299	NEW CUT RD			
MAIN ST					006.320 MU 60	WATER ST			
					006.480 MU 50	RICKARDS ST			
					006.590 MU 70	WILSON ST			
					006.700 MD 213	S BOHEMIA AVE			5,122
					006.880 MU 20	CENTER ST			
					006.990 OP 635	ELIZABETH WAY			
CECILTON WARWICK RD					007.960 CO 329	WARDS HILL RD			
					008.400 CO 319	CHRISTOPHER RD			
					008.950 CO 320	WORSSELL MANOR RD			
					011.440 CO 327	SASSAFRAS RD			
					011.860 CO 321	CHURCH RD			
					012.030 CO 1005	CEMETERY LA			
					012.100 CO 435	WATER ST			
					012.100 CO 556	WILSON ST			
					012.430	DELAWARE ST/L			

MARYLAND DEPARTMENT OF TRANSPORTATION
STATE HIGHWAY ADMINISTRATION
DATA SERVICES DIVISION

2021 HIGHWAY LOCATION REFERENCE

COUNTY: CECIL
DISTRICT: 2
DATE: 1/23/2023
VERSION:1.0

ROUTE NUMBER: MD 284
DIRECTION: NORTH (INVENTORY)

ROAD NAME	FUNCTIONAL CLASS	STATE SYSTEM	NHS	MAINTENANCE	MILEPOINT	MILEPOINT DESCRIPTION	MEDIAN TYPE	MARKED LANES	AADT	
HEMPHILL ST	U -Major Collector	STATE SECONDARY		State Highway Agency	000.000	MD 285	BIDDLE ST	NONE	2	875
					000.030	MU 8020	ALLEY #2			
					000.060	MU 50	CECIL ST			
					000.120	MU 90	MOSS ST			
					000.250	MD 285	LOCK ST			

ROUTE NUMBER: MD 285
DIRECTION: EAST (INVENTORY)

ROAD NAME	FUNCTIONAL CLASS	STATE SYSTEM	NHS	MAINTENANCE	MILEPOINT	MILEPOINT DESCRIPTION	MEDIAN TYPE	MARKED LANES	AADT							
LOCK ST	R -Major Collector	STATE SECONDARY		State Highway Agency	000.000	MD 213	AUGUSTINE HERMAN HWY (SB/L)	CURBED	2	983						
					000.005	MD 213	AUGUSTINE HERMAN HWY									
	U -Local					000.150	CO 516	HEMPHILL ST	NONE							
						000.290	MD 284	HEMPHILL ST								
						000.440	MU 90	MOSS ST								
						000.520	MU 50	CECIL ST								
						BIDDLE ST								000.570	MU 30	BIDDLE ST
														000.570	MU 131	LOCK ST
														000.620	MU 8020	ALLEY #2
														000.760	MD 284	HEMPHILL ST
U -Major Collector					000.850	MU 120	UNION ST									
					001.010	MU 8020	ALLEY #2									
					001.010	MU 80	LEWIS ST									
					002.100	CO 280	KNIGHTS CORNER RD									
					002.430		DELAWARE ST/L									

ROUTE NUMBER: MD 286
DIRECTION: EAST (INVENTORY)

ROAD NAME	FUNCTIONAL CLASS	STATE SYSTEM	NHS	MAINTENANCE	MILEPOINT	MILEPOINT DESCRIPTION	MEDIAN TYPE	MARKED LANES	AADT	
2ND ST	U -Minor Collector	STATE SECONDARY		State Highway Agency	000.000	MU 9020	2ND ST	NONE	2	1,523

MARYLAND DEPARTMENT OF TRANSPORTATION
STATE HIGHWAY ADMINISTRATION
DATA SERVICES DIVISION

2021 HIGHWAY LOCATION REFERENCE

COUNTY: CECIL
DISTRICT: 2
DATE: 1/23/2023
VERSION:1.0

ROUTE NUMBER: MD 286
DIRECTION: EAST (INVENTORY)

ROAD NAME	FUNCTIONAL CLASS	STATE SYSTEM	NHS	MAINTENANCE	MILEPOINT	MILEPOINT DESCRIPTION	MEDIAN TYPE	MARKED LANES	AADT
2ND ST	U -Minor Collector	STATE SECONDARY		State Highway Agency	000.000 MD 537 C	GEORGE ST	NONE	2	1,523
					000.020 MU 130	WILLIAMS ST			
BETHEL RD					000.050 MU 40	BOHEMIA AVE			
					000.110 MU 65	FERRY SLIP RD			
					000.210 MU 100	MT NEBO RD			
					000.400	STRUCTURE 070053001			
	R -Minor Collector				001.840 CO 717	BETHEL CEMETERY RD			
					001.840 CO 317	OLD TELEGRAPH RD			
					002.090	DELAWARE ST/L			

ROUTE NUMBER: MD 299
DIRECTION: NORTH (INVENTORY)

ROAD NAME	FUNCTIONAL CLASS	STATE SYSTEM	NHS	MAINTENANCE	MILEPOINT	MILEPOINT DESCRIPTION	MEDIAN TYPE	MARKED LANES	AADT
MASSEY SASSAFRAS RD	R -Minor Collector	STATE SECONDARY		State Highway Agency	000.000 MD 299	GALENA SASSAFRAS RD	NONE	2	815
					000.000	KENT CO/L			
					000.440 CO 333	EDGAR PRICE RD			
					000.465 US 301	BLUE STAR MEMORIAL HWY			
					000.490 US 301	BLUE STAR MEMORIAL HWY (SB/L)			
					000.490 CO 327	SASSAFRAS RD			

ROUTE NUMBER: MD 310
DIRECTION: EAST (INVENTORY)

ROAD NAME	FUNCTIONAL CLASS	STATE SYSTEM	NHS	MAINTENANCE	MILEPOINT	MILEPOINT DESCRIPTION	MEDIAN TYPE	MARKED LANES	AADT
CAYOTS CORNER RD	R -Minor Collector	STATE SECONDARY		State Highway Agency	000.000 MD 213	AUGUSTINE HERMAN HWY	NONE	2	1,714
					000.000 CO 291	TOWN POINT RD			
					000.250 CO 567	CAYOTS CORNER RD SPUR			
					002.160 CO 434	MITTON RD			
					002.160 MD 342	ST AUGUSTINE RD			
					002.700 CO 316	ST AUGUSTINE RD S			

MARYLAND DEPARTMENT OF TRANSPORTATION
STATE HIGHWAY ADMINISTRATION
DATA SERVICES DIVISION

2021 HIGHWAY LOCATION REFERENCE

COUNTY: CECIL
DISTRICT: 2
DATE: 1/23/2023
VERSION:1.0

ROUTE NUMBER: MD 310
DIRECTION: EAST (INVENTORY)

ROAD NAME	FUNCTIONAL CLASS	STATE SYSTEM	NHS	MAINTENANCE	MILEPOINT	MILEPOINT DESCRIPTION	MEDIAN TYPE	MARKED LANES	AADT	
CAYOTS CORNER RD	R -Minor Collector	STATE SECONDARY		State Highway Agency	003.875	CO 317	OLD TELEGRAPH RD	NONE	2	1,714
					003.960		DELAWARE ST/L			

ROUTE NUMBER: MD 316
DIRECTION: NORTH (INVENTORY)

ROAD NAME	FUNCTIONAL CLASS	STATE SYSTEM	NHS	MAINTENANCE	MILEPOINT	MILEPOINT DESCRIPTION	MEDIAN TYPE	MARKED LANES	AADT	
APPLETON RD	U -Minor Arterial	STATE SECONDARY		State Highway Agency	000.000	MD 279	ELKTON RD	PAINTED (UNDIV) NONE	2	4,750
					000.006	MD 279	ELKTON RD (SB/L)			
					000.200	CO 383	RIVERSIDE DR			
					000.239		STRUCTURE 070047001			
					000.557		STRUCTURE 070046001			
					000.600	CO 192	RICKETTS MILL RD			
					000.700	CO 393	COUNTRY LA			
					001.060	CO 588	BELLE HILL RD			
					001.520	CO 243	FEEDER RD			
					001.570	OP 221	DIXON LA			
					001.660		STRUCTURE CEXA83001			
					001.682	IS 95	J F K MEMORIAL HWY			
					001.699	IS 95	J F K MEMORIAL HWY (SB/L)			
					002.070					
					002.670	CO 144	APPLETON RD			
					002.670	MD 277	ELK MILLS RD			

ROUTE NUMBER: MD 327
DIRECTION: SOUTH (INVENTORY)

ROAD NAME	FUNCTIONAL CLASS	STATE SYSTEM	NHS	MAINTENANCE	MILEPOINT	MILEPOINT DESCRIPTION	MEDIAN TYPE	MARKED LANES	AADT	
IKEA WAY	U -Local	STATE SECONDARY		State Highway Agency	000.000	MD 7 B	BROAD ST	NONE	2	0
					000.144		STRUCTURE 070059001			
		EVERYTHING ELSE			000.360	MU 240	MARION TAPP PKWY			

MARYLAND DEPARTMENT OF TRANSPORTATION
STATE HIGHWAY ADMINISTRATION
DATA SERVICES DIVISION

2021 HIGHWAY LOCATION REFERENCE

COUNTY: CECIL
DISTRICT: 2
DATE: 1/23/2023
VERSION:1.0

ROUTE NUMBER: MD 327

DIRECTION: SOUTH (INVENTORY)

ROAD NAME	FUNCTIONAL CLASS	STATE SYSTEM	NHS	MAINTENANCE	MILEPOINT	MILEPOINT DESCRIPTION	MEDIAN TYPE	MARKED LANES	AADT
IKEA WAY	U -Local	EVERYTHING ELSE		State Highway Agency	000.512	ROAD END	NONE	2	0

ROUTE NUMBER: MD 342

DIRECTION: NORTH (INVENTORY)

ROAD NAME	FUNCTIONAL CLASS	STATE SYSTEM	NHS	MAINTENANCE	MILEPOINT	MILEPOINT DESCRIPTION	MEDIAN TYPE	MARKED LANES	AADT	
ST AUGUSTINE RD	R -Local	STATE SECONDARY		State Highway Agency	000.000	MD 310	CAYOTS CORNER RD	NONE	2	1,552
					000.000	CO 434	MITTON RD			
					001.450	CO 966	WILMON ST			
	U -Local	001.610	OP 674	MESSICK DR						
		002.710	MU 75	ILER LA						
		002.740	MD 537 D	NO NAME						
		002.810	MU 8030	WILLIAMS ALLEY						
		002.820	MD 537 C	NO NAME						

ROUTE NUMBER: MD 537 C

DIRECTION: NORTH (INVENTORY)

ROAD NAME	FUNCTIONAL CLASS	STATE SYSTEM	NHS	MAINTENANCE	MILEPOINT	MILEPOINT DESCRIPTION	MEDIAN TYPE	MARKED LANES	AADT	
NO NAME	U -Minor Collector	STATE SECONDARY		State Highway Agency	000.000	MD 213	AUGUSTINE HERMAN HWY	UNPROTECTED	2	2,694
					000.000	MD 213 A	NO NAME			
					000.040			CURBED		
					000.150	MD 537 D	NO NAME	NONE		
GEORGE ST	U -Local				000.220	MD 342	ST AUGUSTINE RD			
					000.310	MU 9040	FOURTH ST			
					000.390	MU 9030	3RD ST			
					000.390	MU 9033	3RD ST #3			
					000.450	MD 286	2ND ST			0
					000.480	MU 9010	1ST ST			
000.490		ROAD END - CONCRETE PILLARS								

MARYLAND DEPARTMENT OF TRANSPORTATION
STATE HIGHWAY ADMINISTRATION
DATA SERVICES DIVISION

2021 HIGHWAY LOCATION REFERENCE

COUNTY: CECIL
DISTRICT: 2
DATE: 1/23/2023
VERSION:1.0

ROUTE NUMBER: MD 537 D
DIRECTION: NORTH (INVENTORY)

ROAD NAME	FUNCTIONAL CLASS	STATE SYSTEM	NHS	MAINTENANCE	MILEPOINT	MILEPOINT DESCRIPTION	MEDIAN TYPE	MARKED LANES	AADT
NO NAME	U -Local	STATE SECONDARY		State Highway Agency	000.000 CO 283	BASIL AVE	NONE	2	1,543
					000.066 MD 213 A	NO NAME			
	U -Minor Collector				000.070				
					000.074 MD 213 A	NO NAME (WB/L)			
					000.190 MD 213	AUGUSTINE HERMAN HWY			
	U -Local				000.210 MD 537 C	NO NAME			
					000.250 MD 342	ST AUGUSTINE RD			

ROUTE NUMBER: MD 545
DIRECTION: NORTH (INVENTORY)

ROAD NAME	FUNCTIONAL CLASS	STATE SYSTEM	NHS	MAINTENANCE	MILEPOINT	MILEPOINT DESCRIPTION	MEDIAN TYPE	MARKED LANES	AADT
ELKTON BLVD	U -Major Collector	STATE SECONDARY		State Highway Agency	000.000 MU 252	ELKTON BLVD #2	NONE	2	4,460
					000.000 MD 213	N BRIDGE ST			
BLUE BALL RD					000.330 MU 50	BRATTON RD			
					000.710 MD 279	ELKTON RD			3,993
	R -Major Collector				001.300 CO 187	DOGWOOD RD			
					001.980 CO 189	ZEITLER RD			
					002.910 IS 95	J F K MEMORIAL HWY			
					002.930 IS 95	J F K MEMORIAL HWY (SB/L)			
	U -Major Collector				002.941	STRUCTURE 070055001			
					003.360 CO 180	CHILDS RD			
					003.360 CO 424	STAR ROUTE RD			
					003.790 CO 358	ASH LA			
					004.000 CO 162	LEEDS RD			
					004.370 CO 949	LEEDS MANOR DR			
	R -Major Collector				004.700 CO 392	ACORN DR			
					004.720 CO 355	CARTER RD			
					005.710 CO 138	HILLTOP RD			
					005.710 CO 410	UNION CHURCH RD			

MARYLAND DEPARTMENT OF TRANSPORTATION
STATE HIGHWAY ADMINISTRATION
DATA SERVICES DIVISION

2021 HIGHWAY LOCATION REFERENCE

COUNTY: CECIL
DISTRICT: 2
DATE: 1/23/2023
VERSION:1.0

ROUTE NUMBER: MD 545
DIRECTION: NORTH (INVENTORY)

ROAD NAME	FUNCTIONAL CLASS	STATE SYSTEM	NHS	MAINTENANCE	MILEPOINT	MILEPOINT DESCRIPTION	MEDIAN TYPE	MARKED LANES	AADT
BLUE BALL RD	R -Major Collector	STATE SECONDARY		State Highway Agency	005.780 CO 137	MIDDLE RD	NONE	2	3,993
					005.920 CO 90	BLUE BALL RD			
					005.920 CO 150	KIRK RD			
					005.920 CO 411	WARBURTON RD			

ROUTE NUMBER: MD 591 A
DIRECTION: EAST (INVENTORY)

ROAD NAME	FUNCTIONAL CLASS	STATE SYSTEM	NHS	MAINTENANCE	MILEPOINT	MILEPOINT DESCRIPTION	MEDIAN TYPE	MARKED LANES	AADT
COLORA RD	R -Local	STATE SECONDARY		State Highway Agency	000.000 CO 8	CONNELLY RD	NONE	2	0
					000.000 US 1	CONOWINGO RD			
					000.280	ROAD END - GUARDRAIL			

ROUTE NUMBER: MD 591 B
DIRECTION: NORTH (INVENTORY)

ROAD NAME	FUNCTIONAL CLASS	STATE SYSTEM	NHS	MAINTENANCE	MILEPOINT	MILEPOINT DESCRIPTION	MEDIAN TYPE	MARKED LANES	AADT
PORTERS BRIDGE RD	R -Local	STATE SECONDARY		State Highway Agency	000.052	STRUCTURE 070058001	NONE	2	0
					000.060 CO 40	COLORA RD			
					000.800 US 1	CONOWINGO RD			

ROUTE NUMBER: MD 727
DIRECTION: NORTH (INVENTORY)

ROAD NAME	FUNCTIONAL CLASS	STATE SYSTEM	NHS	MAINTENANCE	MILEPOINT	MILEPOINT DESCRIPTION	MEDIAN TYPE	MARKED LANES	AADT
OLD NORTH RD	U -Local	STATE SECONDARY		State Highway Agency	000.000 MD 268	NORTH ST	NONE	2	0
					000.120 MU 70	BOOTH ST			
					000.120 MU 7272	OLD NORTH RD			

MARYLAND DEPARTMENT OF TRANSPORTATION
STATE HIGHWAY ADMINISTRATION
DATA SERVICES DIVISION

2021 HIGHWAY LOCATION REFERENCE

COUNTY: CECIL
DISTRICT: 2
DATE: 1/23/2023
VERSION:1.0

ROUTE NUMBER: MD 727 A
DIRECTION: SOUTH (INVENTORY)

ROAD NAME	FUNCTIONAL CLASS	STATE SYSTEM	NHS	MAINTENANCE	MILEPOINT	MILEPOINT DESCRIPTION	MEDIAN TYPE	MARKED LANES	AADT
OLD NORTH RD	U -Local	STATE SECONDARY		State Highway Agency	000.000 MD 268	NORTH ST	NONE	2	0
					000.090 MU 7270	OLD NORTH RD			

ROUTE NUMBER: MD 781
DIRECTION: SOUTH (INVENTORY)

ROAD NAME	FUNCTIONAL CLASS	STATE SYSTEM	NHS	MAINTENANCE	MILEPOINT	MILEPOINT DESCRIPTION	MEDIAN TYPE	MARKED LANES	AADT
DELANCY RD	U -Major Collector	STATE SECONDARY		State Highway Agency	000.000 MD 281	RED HILL RD	NONE	2	12,310
					000.207 OP 731	SPY GLASS DR (WB/L)			
					000.213 OP 731	SPY GLASS DR			
					000.447 MU 565	WHEELHOUSE DR (WB/L)			
					000.453 MU 565	WHEELHOUSE DR			
					000.590 MU 554	E VILLAGE RD			
					000.690 MU 175	COURTNEY DR			
					000.820 MU 203	DANFORD DR			
					000.820 MU 543	SUBURBAN DR			
					000.902			3	
					000.997 US 40	PULASKI HWY (WB/L)			
					001.010 US 40	PULASKI HWY			

ROUTE NUMBER: MD 824 A
DIRECTION: NORTH (INVENTORY)

ROAD NAME	FUNCTIONAL CLASS	STATE SYSTEM	NHS	MAINTENANCE	MILEPOINT	MILEPOINT DESCRIPTION	MEDIAN TYPE	MARKED LANES	AADT
RESERVOIR RD	U -Local	STATE SECONDARY		State Highway Agency	000.000 MD 222	PERRYLAWN DR	NONE	2	1,820
BLYTHE DALE RD					000.020 CO 786	BLYTHE DALE RD			
					000.020 CO 103	RESERVOIR RD			
	U -Major Collector				000.550 CO 102	JACKSON STATION RD			
					000.597 RP 95	RAMP 4 FR MD 222 NB TO IS 95 EB			
					000.601 IS 95	J F K MEMORIAL HWY			
					000.620 IS 95	J F K MEMORIAL HWY (SB/L)			

MARYLAND DEPARTMENT OF TRANSPORTATION
STATE HIGHWAY ADMINISTRATION
DATA SERVICES DIVISION

2021 HIGHWAY LOCATION REFERENCE

COUNTY: CECIL
DISTRICT: 2
DATE: 1/23/2023
VERSION:1.0

ROUTE NUMBER: MD 824 A

DIRECTION: NORTH (INVENTORY)

ROAD NAME	FUNCTIONAL CLASS	STATE SYSTEM	NHS	MAINTENANCE	MILEPOINT	MILEPOINT DESCRIPTION	MEDIAN TYPE	MARKED LANES	AADT	
BLYTHE DALE RD	U -Major Collector	STATE SECONDARY		State Highway Agency	000.623	RP 95	RAMP 7 FR IS 95 WB TO MD 222 SB	NONE	2	1,820
					000.650	CO 86	PRINCIPIO RD			
					001.060	MD 222	PERRYLAWN DR			

ROUTE NUMBER: MD 896

DIRECTION: NORTH (INVENTORY)

ROAD NAME	FUNCTIONAL CLASS	STATE SYSTEM	NHS	MAINTENANCE	MILEPOINT	MILEPOINT DESCRIPTION	MEDIAN TYPE	MARKED LANES	AADT	
MECHANICSVILLE RD	U -Minor Arterial	STATE SECONDARY		State Highway Agency	000.000		DELAWARE ST/L	NONE	2	7,212
					000.130	CO 145	LITTLE EGYPT RD			
					000.210		PENNSYLVANIA ST/L			

ROUTE NUMBER: US 1

DIRECTION: NORTH (INVENTORY)

ROAD NAME	FUNCTIONAL CLASS	STATE SYSTEM	NHS	MAINTENANCE	MILEPOINT	MILEPOINT DESCRIPTION	MEDIAN TYPE	MARKED LANES	AADT			
CONOWINGO RD	R -Principal Arterial - Other	STATE PRIMARY	NHS	State Highway Agency	000.000		CONOWINGO DAM	NONE	2	14,602		
					000.000	US 1	CONOWINGO RD					
					000.000		HARFORD CO/L					
					000.450	MD 222	SUSQUEHANNA RIVER RD					
					000.466		STRUCTURE 070005001					
					000.560						3	
					000.854						2	
					001.150	CO 37	BARRETT RD					
					001.300						PAINTED (UNDIV)	
					001.430	US 222	ROCK SPRINGS RD				NONE	12,882
					001.430	CO 568	ROWLANDSVILLE RD					
					001.460						PAINTED (UNDIV)	
					002.530	CO 520	MERRY KNOLL LA				NONE	
					002.697		STRUCTURE 070004001					
003.040	MD 591 A	COLORA RD										

MARYLAND DEPARTMENT OF TRANSPORTATION
STATE HIGHWAY ADMINISTRATION
DATA SERVICES DIVISION

2021 HIGHWAY LOCATION REFERENCE

COUNTY: CECIL
DISTRICT: 2
DATE: 1/23/2023
VERSION:1.0

ROUTE NUMBER: US 1
DIRECTION: NORTH (INVENTORY)

ROAD NAME	FUNCTIONAL CLASS	STATE SYSTEM	NHS	MAINTENANCE	MILEPOINT	MILEPOINT DESCRIPTION	MEDIAN TYPE	MARKED LANES	AADT					
CONOWINGO RD	R -Principal Arterial – Other	STATE PRIMARY	NHS	State Highway Agency	003.040	CO 8	CONNELLY RD	NONE	2	12,882				
					003.558		STRUCTURE 070003001							
	U -Principal Arterial – Other					003.810	CO 22	WESTWOOD RD						
						003.910	CO 22	WESTWOOD RD						
						004.100	MD 591 B	PORTERS BRIDGE RD						
						004.170	CO 26	LOVE RUN RD						
						004.240	CO 505	SPREADY OAK RD						
						004.410	CO 505	SPREADY OAK RD						
						004.870	CO 15	HORSE SHOE RD						
						005.200	CO 27	MOUNTAIN RD						
						005.200	MD 273 A	RISING SUN RD						
						005.410	MD 273	RISING SUN RD					5,882	
						005.980						PAINTED (UNDIV)		
						006.100	MD 276	JACOB TOME MEMORIAL HWY				NONE		11,432
						006.100	CO 25	SLICERS MILL RD						
006.160			PAINTED (UNDIV)											
006.441		STRUCTURE 070002001	NONE											
007.010			PAINTED (UNDIV)											
007.140	CO 402	MOUNT ST	NONE											
007.140	CO 20	RED PUMP RD												
007.210			PAINTED (UNDIV)											
007.550		STRUCTURE 070001001	NONE											
008.160	CO 403	STEVENS RD												
008.460	CO 29	LITTLE NEW YORK RD												
008.970	CO 879	GREENMONT RD												
009.230		PENNSYLVANIA ST/L												
RISING SUN BYPASS														

MARYLAND DEPARTMENT OF TRANSPORTATION
STATE HIGHWAY ADMINISTRATION
DATA SERVICES DIVISION

2021 HIGHWAY LOCATION REFERENCE

COUNTY: CECIL
DISTRICT: 2
DATE: 1/23/2023
VERSION:1.0

ROUTE NUMBER: US 40
DIRECTION: EAST (INVENTORY)

ROAD NAME	FUNCTIONAL CLASS	STATE SYSTEM	NHS	MAINTENANCE	MILEPOINT	MILEPOINT DESCRIPTION	MEDIAN TYPE	MARKED LANES	AADT
PULASKI HWY	U -Principal Arterial - Other	STATE SECONDARY	NHS	State Toll Road	000.000	HARFORD CO/L	POSITIVE BARRIER	4	26,050
					000.000 US 40	PULASKI HWY			
					000.000	THOMAS J. HATEM MEMORIAL BRIDGE			
					000.166	MILE MARKER 1.0			
					000.660 MU 296	ROUNDHOUSE DR			
					000.710 MU 116	FRENCHTOWN RD			
					000.890	STRUCTURE H-Z040001		3	
					000.990	STRUCTURE H-Z040001		7	
					001.065 XO 21	CROSSOVER			
					001.070			4	
					001.140		CURBED		
				State Highway Agency	001.180 MD 222	AIKEN AVE			26,810
					001.205		POSITIVE BARRIER		
					001.355		CURBED		
					001.369 XO 22	CROSSOVER			
					001.399 CO 1011	COUDON BLVD			
					001.413		POSITIVE BARRIER		
					001.628 XO 36	CROSSOVER			
					002.000 CO 112	CEDAR CORNER RD	UNPROTECTED		
					002.009	STRUCTURE 070013001			
					002.016	MILE MARKER 2.0			
					002.030 CO 114	MILL CREEK RD	POSITIVE BARRIER		
					002.350 MU 75	CHESAPEAKE LANDING DR			
					002.532	MILE MARKER 2.5			
					002.854 XO 23	CROSSOVER			
					003.025	MILE MARKER 3.0			
					003.150 CO 102	JACKSON STATION RD			
	R -Principal Arterial - Other				003.419	STRUCTURE 070014001			
					003.530	MILE MARKER 3.5			
					003.950 MD 7 B	PRINCIPIO FURNACE RD			

MARYLAND DEPARTMENT OF TRANSPORTATION
STATE HIGHWAY ADMINISTRATION
DATA SERVICES DIVISION

2021 HIGHWAY LOCATION REFERENCE

COUNTY: CECIL
DISTRICT: 2
DATE: 1/23/2023
VERSION:1.0

ROUTE NUMBER: US 40
DIRECTION: EAST (INVENTORY)

ROAD NAME	FUNCTIONAL CLASS	STATE SYSTEM	NHS	MAINTENANCE	MILEPOINT	MILEPOINT DESCRIPTION	MEDIAN TYPE	MARKED LANES	AADT
PULASKI HWY	R -Principal Arterial – Other	STATE SECONDARY	NHS	State Highway Agency	004.030	MILE MARKER 4.0	POSITIVE BARRIER	4	26,810
	U -Principal Arterial – Other				004.420 MD 7 C	W OLD PHILADELPHIA RD			
					004.528	MILE MARKER 4.5			
					005.039	MILE MARKER 5.0			
					005.513	MILE MARKER 5.5			
					005.972 CO 1063	PRINCIPIO PKWY E (SB/L)			
					005.979 CO 1063	PRINCIPIO PKWY E			
					006.035	MILE MARKER 6.0			
					006.355 CO 1111	CHARLESTOWN CROSSING BLVD			
					006.363 CO 1111	CHARLESTOWN CROSSING BLVD (NB/L)			
					006.542	MILE MARKER 6.5			
					007.016 XO 7	CROSSOVER			
					007.043	MILE MARKER 7.0			
					007.350 CO 79	RED TOAD RD			
					007.547	MILE MARKER 7.5			
					007.550 CO 123	WELLS CAMP RD			
					007.886 XO 33	CROSSOVER			
					007.924	STRUCTURE 070015001			
					008.050	MILE MARKER 8.0			
					008.090 XO 35	CROSSOVER			
					008.147 XO 86	CROSSOVER			
					008.170 XO 87	CROSSOVER	CURBED		
					008.300 MD 272	MAULDIN AVE	POSITIVE BARRIER		30,043
					008.330 CO 206	CAMERON RD			
					008.390		UNPROTECTED		
					008.448 XO 29	CROSSOVER			
					008.470 XO 30	CROSSOVER	POSITIVE BARRIER		
					008.470 CO 207	MAIN ST EXT N			
					008.551	MILE MARKER 8.5			
					008.629 XO 34	CROSSOVER			

MARYLAND DEPARTMENT OF TRANSPORTATION
STATE HIGHWAY ADMINISTRATION
DATA SERVICES DIVISION

2021 HIGHWAY LOCATION REFERENCE

COUNTY: CECIL
DISTRICT: 2
DATE: 1/23/2023
VERSION:1.0

ROUTE NUMBER: US 40
DIRECTION: EAST (INVENTORY)

ROAD NAME	FUNCTIONAL CLASS	STATE SYSTEM	NHS	MAINTENANCE	MILEPOINT	MILEPOINT DESCRIPTION	MEDIAN TYPE	MARKED LANES	AADT
PULASKI HWY	U -Principal Arterial - Other	STATE SECONDARY	NHS	State Highway Agency	008.832	STRUCTURE 070016031	POSITIVE BARRIER	4	30,043
					008.944	STRUCTURE 070017031			
					009.061	MILE MARKER 9.0			
					009.190	CO 167 MECHANICS VALLEY RD			
					009.250	CO 1004 MONTGOMERY DR			
					009.492	XO 31 CROSSOVER			
					009.553	MILE MARKER 9.5			
					009.710		UNPROTECTED		
					009.720		POSITIVE BARRIER		
					009.771	XO 32 CROSSOVER			
					010.051	MILE MARKER 10.0			
					010.135	XO 24 CROSSOVER			
					010.480	CO 175 MARLEY RD			
					010.545	MILE MARKER 10.5			
					010.795	XO 9 CROSSOVER			
					011.055	MILE MARKER 11.0			
					011.238	XO 8 CROSSOVER			
					011.486	XO 25 CROSSOVER			
					011.551	MILE MARKER 11.5			
					011.783	XO 5 CROSSOVER			
					011.925	XO 10 CROSSOVER			
					012.047	MILE MARKER 12.0			
					012.049	XO 26 CROSSOVER			
					012.346	XO 11 CROSSOVER			
					012.551	MILE MARKER 12.5			
					012.750	CO 176 THIOKOL RD			
					012.979	XO 89 CROSSOVER			
					013.020	XO 88 CROSSOVER			
					013.020	CO 204 OLD ELK NECK RD			
					013.043	MILE MARKER 13.0			

MARYLAND DEPARTMENT OF TRANSPORTATION
STATE HIGHWAY ADMINISTRATION
DATA SERVICES DIVISION

2021 HIGHWAY LOCATION REFERENCE

COUNTY: CECIL
DISTRICT: 2
DATE: 1/23/2023
VERSION:1.0

ROUTE NUMBER: US 40
DIRECTION: EAST (INVENTORY)

ROAD NAME	FUNCTIONAL CLASS	STATE SYSTEM	NHS	MAINTENANCE	MILEPOINT	MILEPOINT DESCRIPTION	MEDIAN TYPE	MARKED LANES	AADT
PULASKI HWY	U -Principal Arterial - Other	STATE SECONDARY	NHS	State Highway Agency	013.400 MD 7 C	E OLD PHILADELPHIA RD	POSITIVE BARRIER	4	31,833
					013.556	MILE MARKER 13.5			
					013.576	STRUCTURE 070018031			
					013.697	STRUCTURE 070019031			
					014.067	MILE MARKER 14.0			
					014.094 XO 12	CROSSOVER			
					014.200 MU 360	LANDING LA			
					014.380 XO 13	CROSSOVER			
					014.509	STRUCTURE 070021031			
					014.591	MILE MARKER 14.5			
					014.880 MD 213	AUGUSTINE HERMAN HWY			
					015.010 CO 209	NORMAN ALLEN ST			
					015.057	MILE MARKER 15.0			
					015.072 XO 27	CROSSOVER			
					015.220 CO 210	JOSEPH GALLAGHER ST			
					015.320 CO 211	WHITE HALL RD			
					015.531 MU 163	COACHMANS DR			
					015.550 MU 163	COACHMANS DR (NB/L)			
					015.551	MILE MARKER 15.5			
					015.841 XO 14	CROSSOVER			
					016.045 XO 15	CROSSOVER			
					016.085	MILE MARKER 16.0			
					016.220 MD 7 D	DELAWARE AVE			
					016.330 CO 213	MALONEY RD			
					016.415 CO 214	MELBOURNE BLVD (SB/L)			
					016.420		UNPROTECTED		
					016.425 CO 214	MELBOURNE BLVD			
					016.704		POSITIVE BARRIER		
					016.706 XO 28	CROSSOVER			
					016.950		UNPROTECTED		

MARYLAND DEPARTMENT OF TRANSPORTATION
STATE HIGHWAY ADMINISTRATION
DATA SERVICES DIVISION

2021 HIGHWAY LOCATION REFERENCE

COUNTY: CECIL
DISTRICT: 2
DATE: 1/23/2023
VERSION:1.0

ROUTE NUMBER: US 40
DIRECTION: EAST (INVENTORY)

ROAD NAME	FUNCTIONAL CLASS	STATE SYSTEM	NHS	MAINTENANCE	MILEPOINT	MILEPOINT DESCRIPTION	MEDIAN TYPE	MARKED LANES	AADT	
PULASKI HWY	U -Principal Arterial – Other	STATE SECONDARY	NHS	State Highway Agency	017.050	MD 781	DELANCY RD	UNPROTECTED	4	31,833
					017.070			POSITIVE BARRIER		
					017.170	MU 133	CHESAPEAKE BLVD			
					017.250			UNPROTECTED		
					017.280	XO 1	CROSSOVER			
					017.280		DELAWARE ST/L			

ROUTE NUMBER: US 222
DIRECTION: NORTH (INVENTORY)

ROAD NAME	FUNCTIONAL CLASS	STATE SYSTEM	NHS	MAINTENANCE	MILEPOINT	MILEPOINT DESCRIPTION	MEDIAN TYPE	MARKED LANES	AADT	
ROCK SPRINGS RD	R -Principal Arterial – Other	STATE SECONDARY	NHS	State Highway Agency	000.000	US 1	CONOWINGO RD	NONE	2	6,320
					000.000	CO 568	ROWLANDSVILLE RD			
					000.690	CO 6	JOHNSON RD			
					000.850	CO 11	MT ZOAR RD			
					001.310	CO 999	BENJAMINS LANDING RD			
					001.670	CO 560	OLD CONOWINGO RD			
					001.670	CO 695	RAGAN RD			
					002.000	CO 399	OAKWOOD RD			
					002.710	CO 7	WOODY BROWN RD			
					003.120	CO 9	NEW BRIDGE RD			
					003.120	CO 401	OLD MILL RD			
					003.610		PENNSYLVANIA ST/L			

ROUTE NUMBER: US 301
DIRECTION: NORTH (INVENTORY)

ROAD NAME	FUNCTIONAL CLASS	STATE SYSTEM	NHS	MAINTENANCE	MILEPOINT	MILEPOINT DESCRIPTION	MEDIAN TYPE	MARKED LANES	AADT	
BLUE STAR MEMORIAL HWY	R -Principal Arterial – Other Freew:	STATE PRIMARY	NHS	State Highway Agency	000.000	US 301	BLUE STAR MEMORIAL HWY	POSITIVE BARRIER	4	11,355
					000.000		KENT CO/L			
					000.060			UNPROTECTED		

MARYLAND DEPARTMENT OF TRANSPORTATION
STATE HIGHWAY ADMINISTRATION
DATA SERVICES DIVISION

2021 HIGHWAY LOCATION REFERENCE

COUNTY: CECIL
DISTRICT: 2
DATE: 1/23/2023
VERSION:1.0

ROUTE NUMBER: US 301

DIRECTION: NORTH (INVENTORY)

ROAD NAME	FUNCTIONAL CLASS	STATE SYSTEM	NHS	MAINTENANCE	MILEPOINT	MILEPOINT DESCRIPTION	MEDIAN TYPE	MARKED LANES	AADT
BLUE STAR MEMORIAL HWY	R -Principal Arterial – Other Freew.	STATE PRIMARY	NHS	State Highway Agency	000.630 MD 299	MASSEY SASSAFRAS RD	UNPROTECTED	4	11,355
					000.670	MILE MARKER 121.0			
					001.670	MILE MARKER 122.0			
					002.350		POSITIVE BARRIER		
					002.363			3	
					002.420		UNPROTECTED		
					002.670	MILE MARKER 123.0			
					002.855			2	
					002.988		PAINTED (UNDIV)		
					003.140	DELAWARE ST/L	NONE		

MARYLAND DEPARTMENT OF TRANSPORTATION
STATE HIGHWAY ADMINISTRATION
DATA SERVICES DIVISION

2021 HIGHWAY LOCATION REFERENCE

COUNTY: CECIL
DISTRICT: 2
DATE: 1/23/2023
VERSION:1.0

ROUTE NUMBER: IS 95
DIRECTION: SOUTH (NON-INVENTORY)

MILEPOINT		MILEPOINT DESCRIPTION
000.000		DELAWARE ST/L
000.028		MILE MARKER 109.1
000.186		MILE MARKER 109.0
000.247		MILE MARKER 108.9
000.332		MILE MARKER 108.8
000.494		MILE MARKER 108.7
000.551	RP 95	RAMP 2 FR IS 95 WB TO MD 279 NB
000.562	RP 95	RAMP 10 FR IS 95 SB TO IS 95 SB
000.585		MILE MARKER 108.6
000.669		MILE MARKER 108.5
000.756	MD 279	ELKTON RD
000.765		EXIT #109
000.773	MD 279	ELKTON RD (SB/L)
000.782		MILE MARKER 108.4
000.854		MILE MARKER 108.3
000.890	RP 95	RAMP 10 FR IS 95 SB TO IS 95 SB
000.945		MILE MARKER 108.2
001.066		MILE MARKER 108.1
001.140	RP 95	RAMP 8 FR MD 279 SB TO IS 95 WB
001.174		MILE MARKER 108.0
001.268		MILE MARKER 107.9
001.335	MD 316	APPLETON RD
001.357		MILE MARKER 107.8
001.460		MILE MARKER 107.7
001.560		MILE MARKER 107.6
001.663		MILE MARKER 107.5
001.764		MILE MARKER 107.4
001.856		MILE MARKER 107.3
001.957		MILE MARKER 107.2
002.056		MILE MARKER 107.1
002.157		MILE MARKER 107.0
002.258		MILE MARKER 106.9

MARYLAND DEPARTMENT OF TRANSPORTATION
STATE HIGHWAY ADMINISTRATION
DATA SERVICES DIVISION

2021 HIGHWAY LOCATION REFERENCE

COUNTY: CECIL
DISTRICT: 2
DATE: 1/23/2023
VERSION:1.0

ROUTE NUMBER: IS 95
DIRECTION: SOUTH (NON-INVENTORY)

MILEPOINT **MILEPOINT DESCRIPTION**

002.358		MILE MARKER 106.8
002.458		MILE MARKER 106.7
002.563		MILE MARKER 106.6
002.666		MILE MARKER 106.5
002.770		MILE MARKER 106.4
002.870		MILE MARKER 106.3
002.971		MILE MARKER 106.2
003.072		MILE MARKER 106.1
003.175		MILE MARKER 106.0
003.256	MD 213	SINGERLY RD
003.276		MILE MARKER 105.9
003.377		MILE MARKER 105.8
003.479		MILE MARKER 105.7
003.580		MILE MARKER 105.6
003.680		MILE MARKER 105.5
003.781		MILE MARKER 105.4
003.882		MILE MARKER 105.3
003.982		MILE MARKER 105.2
004.082		MILE MARKER 105.1
004.181		MILE MARKER 105.0
004.283		MILE MARKER 104.9
004.325	MD 545	BLUE BALL RD
004.384		MILE MARKER 104.8
004.485		MILE MARKER 104.7
004.586		MILE MARKER 104.6
004.685		MILE MARKER 104.5
004.790		MILE MARKER 104.4
004.892		MILE MARKER 104.3
004.992		MILE MARKER 104.2
005.093		MILE MARKER 104.1
005.193		MILE MARKER 104.0
005.292		MILE MARKER 103.9
005.392		MILE MARKER 103.8
005.492		MILE MARKER 103.7

MARYLAND DEPARTMENT OF TRANSPORTATION
STATE HIGHWAY ADMINISTRATION
DATA SERVICES DIVISION

2021 HIGHWAY LOCATION REFERENCE

COUNTY: CECIL
DISTRICT: 2
DATE: 1/23/2023
VERSION:1.0

ROUTE NUMBER: IS 95
DIRECTION: SOUTH (NON-INVENTORY)

MILEPOINT	MILEPOINT DESCRIPTION
005.592	MILE MARKER 103.6
005.680	CO 523 DEAVER RD
005.692	MILE MARKER 103.5
005.792	MILE MARKER 103.4
005.892	MILE MARKER 103.3
005.991	MILE MARKER 103.2
006.090	MILE MARKER 103.1
006.190	MILE MARKER 103.0
006.296	MILE MARKER 102.9
006.395	MILE MARKER 102.8
006.493	MILE MARKER 102.7
006.589	MILE MARKER 102.6
006.687	MILE MARKER 102.5
006.757	CO 410 UNION CHURCH RD
006.784	MILE MARKER 102.4
006.883	MILE MARKER 102.3
006.980	MILE MARKER 102.2
007.076	MILE MARKER 102.1
007.171	MILE MARKER 102.0
007.267	MILE MARKER 101.9
007.364	MILE MARKER 101.8
007.463	MILE MARKER 101.7
007.561	MILE MARKER 101.6
007.658	MILE MARKER 101.5
007.758	MILE MARKER 101.4
007.855	MILE MARKER 101.3
008.007	MILE MARKER 101.2
008.093	MILE MARKER 101.1
008.191	MILE MARKER 101.0
008.295	MILE MARKER 100.9
008.396	MILE MARKER 100.8
008.427	CO 160 BOUCHELLE RD
008.500	MILE MARKER 100.7
008.607	MILE MARKER 100.6

MARYLAND DEPARTMENT OF TRANSPORTATION
STATE HIGHWAY ADMINISTRATION
DATA SERVICES DIVISION

2021 HIGHWAY LOCATION REFERENCE

COUNTY: CECIL
DISTRICT: 2
DATE: 1/23/2023
VERSION:1.0

ROUTE NUMBER: IS 95
DIRECTION: SOUTH (NON-INVENTORY)

MILEPOINT	MILEPOINT DESCRIPTION
008.715	MILE MARKER 100.5
008.823	MILE MARKER 100.4
008.915	MILE MARKER 100.3
009.005	RP 95 RAMP 9 FR IS 95 SB TO IS 95 SB
009.030	MILE MARKER 100.2
009.130	MILE MARKER 100.1
009.225	MILE MARKER 100.0
009.319	MILE MARKER 99.9
009.417	MILE MARKER 99.8
009.506	EXIT #100
009.510	MILE MARKER 99.7
009.510	MD 272 NORTHEAST RD
009.519	MD 272 NORTHEAST RD (SB/L)
009.604	MILE MARKER 99.6
009.707	MILE MARKER 99.5
009.805	MILE MARKER 99.4
009.905	MILE MARKER 99.3
010.004	MILE MARKER 99.2
010.052	RP 95 RAMP 9 FR IS 95 SB TO IS 95 SB
010.104	MILE MARKER 99.1
010.204	MILE MARKER 99.0
010.404	MILE MARKER 98.8
010.504	MILE MARKER 98.7
010.609	MILE MARKER 98.6
010.708	MILE MARKER 98.5
010.809	MILE MARKER 98.4
010.908	MILE MARKER 98.3
011.009	MILE MARKER 98.2
011.111	MILE MARKER 98.1
011.212	MILE MARKER 98.0
011.306	MILE MARKER 97.9
011.406	MILE MARKER 97.8
011.508	MILE MARKER 97.7
011.608	MILE MARKER 97.6

MARYLAND DEPARTMENT OF TRANSPORTATION
STATE HIGHWAY ADMINISTRATION
DATA SERVICES DIVISION

2021 HIGHWAY LOCATION REFERENCE

COUNTY: CECIL
DISTRICT: 2
DATE: 1/23/2023
VERSION:1.0

ROUTE NUMBER: IS 95
DIRECTION: SOUTH (NON-INVENTORY)

MILEPOINT		MILEPOINT DESCRIPTION
011.630		STRUCTURE CEX979021
011.636	CO 79	RED TOAD RD
011.718		MILE MARKER 97.5
011.828		MILE MARKER 97.4
011.940		MILE MARKER 97.3
012.048		MILE MARKER 97.2
012.159		MILE MARKER 97.1
012.270		MILE MARKER 97.0
012.352	IS 95 R	CHESAPEAKE HOUSE SERVICE AREA
012.375		MILE MARKER 96.9
012.459		MILE MARKER 96.8
012.541		MILE MARKER 96.7
012.622		MILE MARKER 96.6
012.705		MILE MARKER 96.5
012.789		MILE MARKER 96.4
012.873		MILE MARKER 96.3
012.959		MILE MARKER 96.2
013.008	IS 95 R	CHESAPEAKE HOUSE SERVICE AREA
013.050		MILE MARKER 96.1
013.157		MILE MARKER 96.0
013.265		MILE MARKER 95.9
013.378		MILE MARKER 95.8
013.492		MILE MARKER 95.7
013.567	CO 87	BELVIDERE RD
013.601		MILE MARKER 95.6
013.702		MILE MARKER 95.5
013.804		MILE MARKER 95.4
013.903		MILE MARKER 95.3
014.003		MILE MARKER 95.2
014.107		MILE MARKER 95.1
014.206		MILE MARKER 95.0
014.260	CO 101	WINCH RD
014.309		MILE MARKER 94.9
014.409		MILE MARKER 94.8

MARYLAND DEPARTMENT OF TRANSPORTATION
STATE HIGHWAY ADMINISTRATION
DATA SERVICES DIVISION

2021 HIGHWAY LOCATION REFERENCE

COUNTY: CECIL
DISTRICT: 2
DATE: 1/23/2023
VERSION:1.0

ROUTE NUMBER: IS 95
DIRECTION: SOUTH (NON-INVENTORY)

MILEPOINT		MILEPOINT DESCRIPTION
014.510		MILE MARKER 94.7
014.613		MILE MARKER 94.6
014.714		MILE MARKER 94.5
014.818		MILE MARKER 94.4
014.922		MILE MARKER 94.3
015.025		MILE MARKER 94.2
015.126		MILE MARKER 94.1
015.225		MILE MARKER 94.0
015.325		MILE MARKER 93.9
015.431		MILE MARKER 93.8
015.533		MILE MARKER 93.7
015.634		MILE MARKER 93.6
015.687	RP 95	RAMP 7 FR IS 95 WB TO MD 222 SB
015.708		MILE MARKER 93.5
015.720	MD 824 A	BLYTHE DALE RD
015.821		MILE MARKER 93.4
015.923		MILE MARKER 93.3
016.002	RP 95	RAMP 8 FR MD 222 SB TO IS 95 WB
016.018		MILE MARKER 93.2
016.078		EXIT #93
016.078	MD 222	PERRYLAWN DR
016.128		MILE MARKER 93.1
016.235		MILE MARKER 93.0
016.322		MILE MARKER 92.9
016.633		MILE MARKER 92.6
016.737		MILE MARKER 92.5
016.823		MILE MARKER 92.4
016.921		MILE MARKER 92.3
016.980		STRUCTURE CEX925021
016.995	CO 890	FRENCHTOWN RD
017.020		MILE MARKER 92.2
017.105		MILE MARKER 92.1
017.200		MILE MARKER 92.0
017.308		MILE MARKER 91.9

MARYLAND DEPARTMENT OF TRANSPORTATION
STATE HIGHWAY ADMINISTRATION
DATA SERVICES DIVISION

2021 HIGHWAY LOCATION REFERENCE

COUNTY: CECIL
DISTRICT: 2
DATE: 1/23/2023
VERSION:1.0

ROUTE NUMBER: IS 95
DIRECTION: SOUTH (NON-INVENTORY)

MILEPOINT	MILEPOINT DESCRIPTION
017.409	MILE MARKER 91.8
017.502	MILE MARKER 91.7
017.605	MILE MARKER 91.6
017.709	MILE MARKER 91.5
017.813	MILE MARKER 91.4
018.500	HARFORD CO/L
018.500	IS 95 J F K MEMORIAL HWY (SB/L)
018.500	MILLARD E. TYDINGS MEMORIAL BRIDGE

ROUTE NUMBER: MD 213
DIRECTION: SOUTH (NON-INVENTORY)

MILEPOINT	MILEPOINT DESCRIPTION
000.000	PENNSYLVANIA ST/L
000.360	CO 141 ROCK CHURCH RD
000.500	CO 142 BRICK HILL RD
000.720	CO 905 GREY FOX DR
000.720	CO 740 HUNT VALLEY DR
001.530	MD 273 TELEGRAPH RD
001.570	CO 448 FAIR HILL DR
001.950	CO 166 MCCLEARY RD
002.290	CO 165 PROVIDENCE RD
002.620	CO 762 GRANDVIEW DR
002.640	OP 34 BLUE JAY DR
002.690	OP 711 HALL RD
002.790	CO 506 SILCHESTER DR
002.900	CO 183 BIG ELK CHAPEL RD
003.067	CO 524 FOX CHASE DR (WB/L)
003.074	CO 524 FOX CHASE DR
003.530	CO 186 CARTERS MILL RD
004.100	CO 623 CHERRY HILL RD
004.420	CO 162 LEEDS RD
004.500	CO 780 BEAUCHAMP RD
004.570	CO 736 DORIS DR

MARYLAND DEPARTMENT OF TRANSPORTATION
STATE HIGHWAY ADMINISTRATION
DATA SERVICES DIVISION

2021 HIGHWAY LOCATION REFERENCE

COUNTY: CECIL
DISTRICT: 2
DATE: 1/23/2023
VERSION:1.0

ROUTE NUMBER: MD 213
DIRECTION: SOUTH (NON-INVENTORY)

MILEPOINT **MILEPOINT DESCRIPTION**

004.760	CO 724	ACADEMY DR
005.010	CO 180	CHILDS RD
005.010	CO 423	MOLITOR RD
005.180	CO 623	CHERRY HILL RD
005.190	CO 373	KENNEDY BLVD
005.420	CO 194	JOHNSTOWN RD
005.582	OP 158	MARS AVE
005.690	CO 193	MARS AVE
005.729	IS 95	J F K MEMORIAL HWY (SB/L)
005.749	IS 95	J F K MEMORIAL HWY
006.240	CO 192	RICKETTS MILL RD
006.770	CO 356	CARRIAGE LA
006.879	MU 711	BONNIE MARIE LN
007.010	OP 33	MAJORS LA
007.090	CO 187	DOGWOOD RD
007.240	MU 335	KATIE LA
007.610	MU 528	SHEFFIELD PARK
007.676	MD 279	NEWARK AVE (SB/L)
007.685	MD 279	ELKTON RD
007.830	MU 412	MARYLAND AVE #2
007.920	MU 560	WESLEY ST
007.990	MU 210	DECKER ST
008.030	MU 362	LAUREL DR
008.130	MD 545	ELKTON BLVD
008.130	MU 252	ELKTON BLVD #2
008.350	MU 520	RAILROAD AVE
008.400	MU 420	MCQUILKIN ST
008.430	MU 301	W HIGH ST
008.460	MU 8010	ALLEY 1
008.490	MU 120	CATHEDRAL ST
008.590	MU 400	W MAIN ST
008.630	MU 240	EDER ST
008.650	MU 320	HOWARD ST #2
009.112	US 40	PULASKI HWY (WB/L)

MARYLAND DEPARTMENT OF TRANSPORTATION
STATE HIGHWAY ADMINISTRATION
DATA SERVICES DIVISION

2021 HIGHWAY LOCATION REFERENCE

COUNTY: CECIL
DISTRICT: 2
DATE: 1/23/2023
VERSION:1.0

ROUTE NUMBER: MD 213
DIRECTION: SOUTH (NON-INVENTORY)

MILEPOINT		MILEPOINT DESCRIPTION
009.129	US 40	PULASKI HWY
009.320	CO 259	WALTER BOULDEN ST
009.480	CO 260	RENE CARR ST
009.510	CO 263	MANOR RD
009.760	CO 211	WHITE HALL RD
010.400	CO 267	FRENCHTOWN RD
010.640	OP 73	CROUCH CHAPEL RD
011.060	CO 272	LEWIS SHORE RD E
011.060	CO 271	LEWIS SHORE RD W
011.650	CO 558	LOCUST POINT RD
011.650	CO 269	WILLIAMS RD
012.480	CO 276	ELK FOREST RD
013.560	CO 279	SPEARS HILL RD
013.847	MD 285	LOCK ST (WB/L)
013.852	MD 285	LOCK ST
014.310	MU 30	BIDDLE ST
014.330	MU 7010	PIG ALLEY
014.350	MU 20	BANK ST
014.600	MU 9030	3RD ST
014.670	MU 9040	FOURTH ST
014.820	MD 537 D	NO NAME
014.880	MD 537 C	NO NAME (SB/L)
014.880	MD 213 A	NO NAME (WB/L)
014.940	MD 213 A	NO NAME
015.590	CO 284	RANDALIA RD
015.820	CO 283	BASIL AVE
016.550	CO 289	COURT HOUSE POINT RD
017.600	CO 567	CAYOTS CORNER RD SPUR
017.920	MD 310	CAYOTS CORNER RD
017.920	CO 291	TOWN POINT RD
020.400	CO 295	GLEBE RD
020.560	CO 569	FRONTAGE RD
022.290	CO 313	BOHEMIA CHURCH RD
022.560	CO 1043	MILL LA

MARYLAND DEPARTMENT OF TRANSPORTATION
STATE HIGHWAY ADMINISTRATION
DATA SERVICES DIVISION

2021 HIGHWAY LOCATION REFERENCE

COUNTY: CECIL
DISTRICT: 2
DATE: 1/23/2023
VERSION:1.0

ROUTE NUMBER: MD 213
DIRECTION: SOUTH (NON-INVENTORY)

MILEPOINT		MILEPOINT DESCRIPTION
024.190	MU 15	ARIEL AVE
024.350	MD 282	MAIN ST
024.530	MU 30	CHURCH ST
024.550	MU 40	DOUGLAS ST
026.350	CO 305	SANDY BOTTOM RD
027.080	CO 332	UNION FOLLY RD
027.150	CO 307	SCHOOL HOUSE LA
027.300	CO 308	GEORGE ST
027.390	MD 213	AUGUSTINE HERMAN HWY
027.390		KENT CO/L

ROUTE NUMBER: MD 213 A
DIRECTION: WEST (NON-INVENTORY)

MILEPOINT		MILEPOINT DESCRIPTION
000.000	MD 213	AUGUSTINE HERMAN HWY
000.000	MD 537 C	NO NAME (SB/L)
000.050	MD 537 D	NO NAME

ROUTE NUMBER: MD 222 A
DIRECTION: EAST (NON-INVENTORY)

MILEPOINT		MILEPOINT DESCRIPTION
000.000	MU 298	CHESAPEAKE OVERLOOK PKWY
000.000	MD 222 B	TURNPIKE DR
000.090	MD 222	PERRYLAWN DR
000.090	RP 95	RAMP 8 FR MD 222 SB TO IS 95 WB

ROUTE NUMBER: MD 268
DIRECTION: SOUTH (NON-INVENTORY)

MILEPOINT		MILEPOINT DESCRIPTION
000.000	MD 279	ELKTON RD
000.000	CO 220	WALNUT LA

MARYLAND DEPARTMENT OF TRANSPORTATION
STATE HIGHWAY ADMINISTRATION
DATA SERVICES DIVISION

2021 HIGHWAY LOCATION REFERENCE

COUNTY: CECIL
DISTRICT: 2
DATE: 1/23/2023
VERSION:1.0

ROUTE NUMBER: MD 268
DIRECTION: SOUTH (NON-INVENTORY)

MILEPOINT		MILEPOINT DESCRIPTION
000.210	MU 250	ELKTON BLVD
000.210	MU 340	KENTMERE AVE
000.360	MU 500	MAPLE AVE
000.387	MD 727 A	OLD NORTH RD
000.490	MU 7270	OLD NORTH RD
000.530	MU 7272	OLD NORTH RD
000.640	MD 727	OLD NORTH RD
000.660	MU 550	STOCKTON ST
000.710	MU 520	RAILROAD AVE
000.830	MU 300	E HIGH ST
000.830	MU 301	W HIGH ST
000.910	MU 260	FIREHOUSE LA
000.940	MU 405	E MAIN ST
000.940	MU 400	W MAIN ST

ROUTE NUMBER: MD 272
DIRECTION: SOUTH (NON-INVENTORY)

MILEPOINT		MILEPOINT DESCRIPTION
000.000		PENNSYLVANIA ST/L
000.420	CO 34	FELL RD
000.800	CO 852	WALNUT GARDEN RD SPUR
000.890	CO 572	WALNUT GARDEN RD
001.174	CO 134	LOMBARD RD
001.314	MD 273	TELEGRAPH RD
001.460	CO 496	BRICK MEETINGHOUSE RD
001.790	CO 495	QUAKER LA
002.424	CO 733	FAIRFIELD RD
002.677	OP 714	DRESSAGE CT
002.960	CO 573	OLD ZION RD
002.960	CO 858	STEEPLECHASE LA
003.380	CO 64	ENGLAND CREAMERY RD
003.830	CO 69	DR MILLER RD
003.830	CO 573	OLD ZION RD

MARYLAND DEPARTMENT OF TRANSPORTATION
STATE HIGHWAY ADMINISTRATION
DATA SERVICES DIVISION

2021 HIGHWAY LOCATION REFERENCE

COUNTY: CECIL
DISTRICT: 2
DATE: 1/23/2023
VERSION:1.0

ROUTE NUMBER: MD 272
DIRECTION: SOUTH (NON-INVENTORY)

MILEPOINT		MILEPOINT DESCRIPTION
004.433	CO 149	WHEATLEY RD
005.220	CO 411	WARBURTON RD
005.630	CO 574	OLD BAYVIEW RD
006.050	MD 274	JOSEPH BIGGS MEMORIAL HWY
006.420	RP 95	RAMP 8 FR MD 272 SB TO IS 95 WB
006.610	RP 95	RAMP 7 FR RAMP 9 (FR IS 95) TO MD 272 SB
006.650	RP 95	RAMP 9 FR IS 95 SB TO IS 95 SB
006.661	IS 95	J F K MEMORIAL HWY (SB/L)
006.670		EXIT #100
006.678	IS 95	J F K MEMORIAL HWY
006.832	RP 95	RAMP 3 FR RAMP 6 (FR IS 95) TO MD 272 NB
006.890	RP 95	RAMP 6 FR IS 95 EB TO MD 272 SB
007.270	CO 170	LUMS RD
007.480	CO 582	PENINSULA DR
008.139	CO 563	ROGERS RD
008.414	US 40	PULASKI HWY (WB/L)
008.426	US 40	PULASKI HWY
008.860	MU 220	RUSSELL ST
008.915		STRUCTURE 070037001
009.010	MD 7 C	E CECIL AVE
009.120	MU 160	MILL LA
009.120	MU 280	WEST ST
009.210	MU 240	WALLACE AVE
009.270	MU 210	RONEY AVE
009.320	MU 60	CHURCH ST
009.370	MU 70	CHURCH POINT RD
009.380	MU 230	THOMAS AVE
009.423		STRUCTURE 070054001
009.470	MU 30	BEECH ST
009.530	MU 250	WALNUT ST
009.585	MU 50	CHERRY ST
009.630	CO 196	IRISHTOWN RD
009.760	CO 197	SUSQUEHANNOCK BLVD
010.030	CO 594	SCHOOL HOUSE LA

MARYLAND DEPARTMENT OF TRANSPORTATION
STATE HIGHWAY ADMINISTRATION
DATA SERVICES DIVISION

2021 HIGHWAY LOCATION REFERENCE

COUNTY: CECIL
DISTRICT: 2
DATE: 1/23/2023
VERSION:1.0

ROUTE NUMBER: MD 272
DIRECTION: SOUTH (NON-INVENTORY)

MILEPOINT		MILEPOINT DESCRIPTION
010.390	CO 1128	CHESAPEAKE CLUB DR
010.460	CO 583	POINT RD SPUR
010.550	CO 579	HANCE POINT RD
010.550	CO 200	SHADY BEACH RD
011.980	CO 579	HANCE POINT RD
012.680	CO 201	MCKINNEYTOWN RD
013.040	CO 202	CARA COVE RD
013.040	CO 580	OLD LOG CABIN RD
013.761	OP 66	BLACK HILL RD
014.010	CO 203	RED POINT RD
014.550	CO 581	ARRANTS RD
015.252	CO 204	OLD ELK NECK RD
015.439	CO 711	JOY DR
015.900	CO 257	BOY SCOUT RD
018.180	SR 3	N E RIVER AREA
018.222	SR 4	CAMPGROUND RD

ROUTE NUMBER: MD 273
DIRECTION: WEST (NON-INVENTORY)

MILEPOINT		MILEPOINT DESCRIPTION
000.430	CO 501	EVAN DR
000.610	OP 500	GLEN DR
000.710	CO 145	LITTLE EGYPT RD
001.424	CO 144	APPLETON RD
001.440	CO 144	APPLETON RD
001.544	CO 369	MARLYN DR
002.254	CO 584	STONE HOUSE LA
002.934	CO 143	GALLAHER RD
004.364	MD 213	LEWISVILLE RD
005.214	CO 448	FAIR HILL DR
005.364	CO 141	ROCK CHURCH RD
005.414	CO 140	LITTLE ELK CREEK RD
005.494	CO 139	LITTLE ELK CREEK RD

MARYLAND DEPARTMENT OF TRANSPORTATION
STATE HIGHWAY ADMINISTRATION
DATA SERVICES DIVISION

2021 HIGHWAY LOCATION REFERENCE

COUNTY: CECIL
DISTRICT: 2
DATE: 1/23/2023
VERSION:1.0

ROUTE NUMBER: MD 273
DIRECTION: WEST (NON-INVENTORY)

MILEPOINT **MILEPOINT DESCRIPTION**

005.824	CO 138	HILLTOP RD
006.534	CO 137	MIDDLE RD
006.664	OP 609	MISTY LA
007.144	CO 136	FAIRVIEW RD
007.814	OP 624	NICHOLS WAY
007.859	CO 90	BLUE BALL RD (NB/L)
007.871	CO 90	BLUE BALL RD (NB/L)
007.879	CO 90	BLUE BALL RD
007.884	CO 90	BLUE BALL RD
008.154	OP 585	BUCKWHEAT RUN RD
008.504	CO 530	SPRINGFIELD DR
009.004	CO 69	DR MILLER RD
009.154	CO 133	WOOD VALLEY RD
009.994	CO 496	BRICK MEETINGHOUSE RD
010.426	MD 272	CHROME RD
010.534	CO 132	ROSEBANK RD
010.584	CO 572	WALNUT GARDEN RD
011.311	CO 404	THANKLESS LA
011.317	CO 33	CHANDLEE RD
011.764	CO 701	CISSEL LA
012.174	CO 31	WILSON RD
012.924	CO 30	SYLMAR RD
013.154	CO 49	HALF MILE TURN
014.064	CO 403	STEVENS RD
014.074	CO 28	PIERCE RD
014.292	MU 154	MAPLE HEIGHTS LA
014.494	MU 111	RYAN DR
014.764	MU 115	VALLEY VIEW DR
014.834	MU 8030	ALLEY #3
014.924	MU 121	S WALNUT ST
014.924	MU 120	WALNUT ST
014.944	MU 8020	ALLEY #2
014.984	MU 90	NORTH QUEEN ST
014.984	MD 274	S QUEEN ST

MARYLAND DEPARTMENT OF TRANSPORTATION
STATE HIGHWAY ADMINISTRATION
DATA SERVICES DIVISION

2021 HIGHWAY LOCATION REFERENCE

COUNTY: CECIL
DISTRICT: 2
DATE: 1/23/2023
VERSION:1.0

ROUTE NUMBER: MD 273
DIRECTION: WEST (NON-INVENTORY)

MILEPOINT		MILEPOINT DESCRIPTION
015.084	MU 70	MOUNT ST
015.134	MU 10	BUCKLEY AVE
015.164	MU 130	WILSON AVE
015.194	MU 30	COOPER ST
015.284	MU 5	BROWNTOWN LA
015.394	MU 145	HARRINGTON DR
015.924	MD 276	JACOB TOME MEMORIAL HWY
015.984	CO 586	HARRISVILLE RD
016.104	CO 131	CARTER RD
016.524	MD 273 A	RISING SUN RD
016.584	US 1	CONOWINGO RD

ROUTE NUMBER: MD 276
DIRECTION: SOUTH (NON-INVENTORY)

MILEPOINT		MILEPOINT DESCRIPTION
000.000	US 1	RISING SUN BYPASS
000.000	CO 25	SLICERS MILL RD
000.060	CO 36	PEARL ST
000.465	MD 273	RISING SUN RD (WB/L)
000.499	MD 273	RISING SUN RD
001.230	CO 360	WYATT LA
001.490	CO 478	THRUWAY DR
002.030	CO 52	BARNES CORNER RD
002.030	CO 715	LIBERTY GROVE RD
002.330	CO 405	COWAN RD
002.330	CO 45	FIRETOWER RD
002.610	CO 585	SALE BARN RD
002.830	CO 585	SALE BARN RD
003.370	CO 739	FOX FIRE DR
003.880	CO 462	NANTUCKETT DR
004.580	CO 50	HOPEWELL RD
004.740	CO 555	CAMP MEETING GROUND RD
004.740	CO 45	FIRETOWER RD

MARYLAND DEPARTMENT OF TRANSPORTATION
STATE HIGHWAY ADMINISTRATION
DATA SERVICES DIVISION

2021 HIGHWAY LOCATION REFERENCE

COUNTY: CECIL
DISTRICT: 2
DATE: 1/23/2023
VERSION:1.0

ROUTE NUMBER: MD 276
DIRECTION: SOUTH (NON-INVENTORY)

MILEPOINT		MILEPOINT DESCRIPTION
004.970	CO 553	CRAIGTOWN RD
004.970	CO 57	DR JACK RD
005.270	CO 81	ABRAHAMS RD
005.600	MD 275	PERRYLAWN DR
005.670	OP 707	MISTY MEADOW DR
005.710	OP 551	DOWNIN LA
005.810	CO 75	WAIBEL RD
006.390	CO 71	BURLIN RD
007.850	OP 787	FERRY ST
007.850	MD 222	N MAIN ST

ROUTE NUMBER: MD 279
DIRECTION: SOUTH (NON-INVENTORY)

MILEPOINT		MILEPOINT DESCRIPTION
000.000		DELAWARE ST/L
000.060	MD 277	FLETCHWOOD RD
000.270	CO 234	IRON HILL RD
000.880	RP 95	RAMP 8 FR MD 279 SB TO IS 95 WB
001.110	RP 95	RAMP 7 FR RAMP 10 (FR IS95) TO MD 279 SB
001.140	RP 95	RAMP 10 FR IS 95 SB TO IS 95 SB
001.150	IS 95	J F K MEMORIAL HWY (SB/L)
001.160		EXIT #109
001.160	IS 95	J F K MEMORIAL HWY
001.171	RP 95	RAMP 9 FR IS 95 NB TO IS 95 NB
001.250	RP 95	RAMP 5 FR MD 279 SB TO RAMP 9 (TO IS 95)
001.400	RP 95	RAMP 6 FR IS 95 EB TO MD 279 SB
001.585	MU 25	BELLE HILL RD (WB/L)
001.595	MU 25	BELLE HILL RD
003.130	MD 316	APPLETON RD
003.240	MD 268	NORTH ST
003.240	CO 220	WALNUT LA
003.420	MU 325	JAMES ST
003.580	MU 285	GILPIN AVE

MARYLAND DEPARTMENT OF TRANSPORTATION
STATE HIGHWAY ADMINISTRATION
DATA SERVICES DIVISION

2021 HIGHWAY LOCATION REFERENCE

COUNTY: CECIL
DISTRICT: 2
DATE: 1/23/2023
VERSION:1.0

ROUTE NUMBER: MD 279
DIRECTION: SOUTH (NON-INVENTORY)

MILEPOINT		MILEPOINT DESCRIPTION
003.750	MD 213	N BRIDGE ST
004.340	MD 545	BLUE BALL RD
004.941	US 40	PULASKI HWY (WB/L)
004.950	MD 7 C	E OLD PHILADELPHIA RD

ROUTE NUMBER: MD 281
DIRECTION: WEST (NON-INVENTORY)

MILEPOINT		MILEPOINT DESCRIPTION
000.346	MD 781	DELANCY RD
000.632	CO 224	MUDDY LA (NB/L)
000.642	CO 224	MUDDY LA
000.752	MU 710	CHERRY TREE LA (WB/L)
000.759	MU 710	CHERRY TREE LA
000.942	MU 478	PATRIOTS WAY
000.951	MU 478	PATRIOTS WAY (SB/L)
001.129	MU 728	BEN BLVD
001.576	OP 143	NO NAME
001.656	OP 142	COX LA
002.017	MU 290	HERMITAGE DR
002.120	MD 7 D	E MAIN ST

ROUTE NUMBER: MD 285
DIRECTION: WEST (NON-INVENTORY)

MILEPOINT		MILEPOINT DESCRIPTION
000.000		DELEWARE ST/L
000.330	CO 280	KNIGHTS CORNER RD
001.420	MU 8020	ALLEY #2
001.420	MU 80	LEWIS ST
001.580	MU 120	UNION ST
001.660	MD 284	HEMPHILL ST
001.800	MU 8020	ALLEY #2
001.860	MU 30	BIDDLE ST

MARYLAND DEPARTMENT OF TRANSPORTATION
STATE HIGHWAY ADMINISTRATION
DATA SERVICES DIVISION

2021 HIGHWAY LOCATION REFERENCE

COUNTY: CECIL
DISTRICT: 2
DATE: 1/23/2023
VERSION:1.0

ROUTE NUMBER: MD 285
DIRECTION: WEST (NON-INVENTORY)

MILEPOINT	MILEPOINT DESCRIPTION
001.860 MU 131	LOCK ST
001.900 MU 50	CECIL ST
001.970 MU 90	MOSS ST
002.110 MD 284	HEMPHILL ST
002.270 CO 516	HEMPHILL ST
002.412 MD 213	AUGUSTINE HERMAN HWY
002.420 MD 213	AUGUSTINE HERMAN HWY (SB/L)

ROUTE NUMBER: MD 537 C
DIRECTION: SOUTH (NON-INVENTORY)

MILEPOINT	MILEPOINT DESCRIPTION
000.000	ROAD END - CONCRETE PILLARS
000.010 MU 9010	1ST ST
000.035 MD 286	2ND ST
000.100 MU 9030	3RD ST
000.100 MU 9033	3RD ST #3
000.180 MU 9040	FOURTH ST
000.265 MD 342	ST AUGUSTINE RD
000.335 MD 537 D	NO NAME
000.455 MD 213	AUGUSTINE HERMAN HWY
000.455 MD 213 A	NO NAME (WB/L)

ROUTE NUMBER: US 40
DIRECTION: WEST (NON-INVENTORY)

MILEPOINT	MILEPOINT DESCRIPTION
000.000	DELAWARE ST/L
000.107 MU 17	AUTOMOTIVE BLVD
000.224 MD 781	DELANCY RD
000.827 CO 214	MELBOURNE BLVD
000.837 CO 214	MELBOURNE BLVD (SB/L)
000.915 CO 213	MALONEY RD
000.975 MD 7 E	NO NAME

MARYLAND DEPARTMENT OF TRANSPORTATION
STATE HIGHWAY ADMINISTRATION
DATA SERVICES DIVISION

2021 HIGHWAY LOCATION REFERENCE

COUNTY: CECIL
DISTRICT: 2
DATE: 1/23/2023
VERSION:1.0

ROUTE NUMBER: US 40
DIRECTION: WEST (NON-INVENTORY)

MILEPOINT **MILEPOINT DESCRIPTION**

001.026	MD 7 D	DELAWARE AVE
001.610	MU 455	NORMIRA AVE
001.876	CO 211	WHITE HALL RD
002.310	MD 213	S BRIDGE ST
002.597		STRUCTURE 070021041
002.964	MU 360	LANDING LA
003.087		MILE MARKER 14.0
003.185	MU 330	JEFFERS ST
003.363		STRUCTURE 070019041
003.498		STRUCTURE 070018041
003.576		MILE MARKER 13.5
003.729	MD 279	ELKTON RD
003.737	MD 279	ELKTON RD (SB/L)
004.062		MILE MARKER 13.0
004.098	CO 425	NOTTINGHAM RD
004.354	CO 176	THIOKOL RD
005.046		MILE MARKER 12.0
005.535		MILE MARKER 11.5
006.019		MILE MARKER 11.0
006.518		MILE MARKER 10.5
006.580	CO 175	MARLEY RD
007.334	OP 625	CECIL WOODS RD
007.491		MILE MARKER 9.5
007.840	CO 167	MECHANICS VALLEY RD
007.947	CO 912	FLINT DR
007.969	CO 912	FLINT DR (SB/L)
007.976		MILE MARKER 9.0
008.067		STRUCTURE 070017041
008.179		STRUCTURE 070016041
008.344	MU 289	SYCAMORE DR (NB/L)
008.416	MU 289	SYCAMORE DR
008.467		MILE MARKER 8.5
008.545	CO 577	ROGERS RD
008.694	MD 272	NORTHEAST RD

MARYLAND DEPARTMENT OF TRANSPORTATION
STATE HIGHWAY ADMINISTRATION
DATA SERVICES DIVISION

2021 HIGHWAY LOCATION REFERENCE

COUNTY: CECIL
DISTRICT: 2
DATE: 1/23/2023
VERSION:1.0

ROUTE NUMBER: US 40
DIRECTION: WEST (NON-INVENTORY)

MILEPOINT		MILEPOINT DESCRIPTION
008.835	CO 125	RAZOR STRAP RD
008.940		MILE MARKER 8.0
009.402	CO 123	WELLS CAMP RD
009.422		MILE MARKER 7.5
009.630	CO 79	RED TOAD RD
009.928		MILE MARKER 7.0
010.416		MILE MARKER 6.5
010.594	CO 1111	CHARLESTOWN CROSSING BLVD (NB/L)
010.601	CO 1111	CHARLESTOWN CROSSING BLVD
010.909		MILE MARKER 6.0
010.968	CO 1063	PRINCIPIO PKWY E
010.975	CO 1063	PRINCIPIO PKWY E (SB/L)
011.602		MILE MARKER 5.0
011.690	CO 1107	PRINCIPIO PKWY W
011.945		MILE MARKER 4.5
012.020	MD 7 C	W OLD PHILADELPHIA RD
012.787		MILE MARKER 4.0
012.940	CO 87	BELVIDERE RD
012.940	MD 7 B	PRINCIPIO FURNACE RD
013.359		MILE MARKER 3.5
013.735	CO 102	JACKSON STATION RD
013.859		MILE MARKER 3.0
014.324	MU 75	CHESAPEAKE LANDING DR
014.840	CO 114	MILL CREEK RD
014.848		MILE MARKER 2.0
014.864	CO 112	CEDAR CORNER RD
015.429	CO 1011	COUDON BLVD
015.650	MD 222	PERRYVILLE RD
016.180	MU 116	FRENCHTOWN RD
016.230	MU 296	ROUNDHOUSE DR
016.880		HARFORD CO/L
016.880	US 40	PULASKI HWY (WB/L)
016.880		THOMAS J. HATEM MEMORIAL BRIDGE

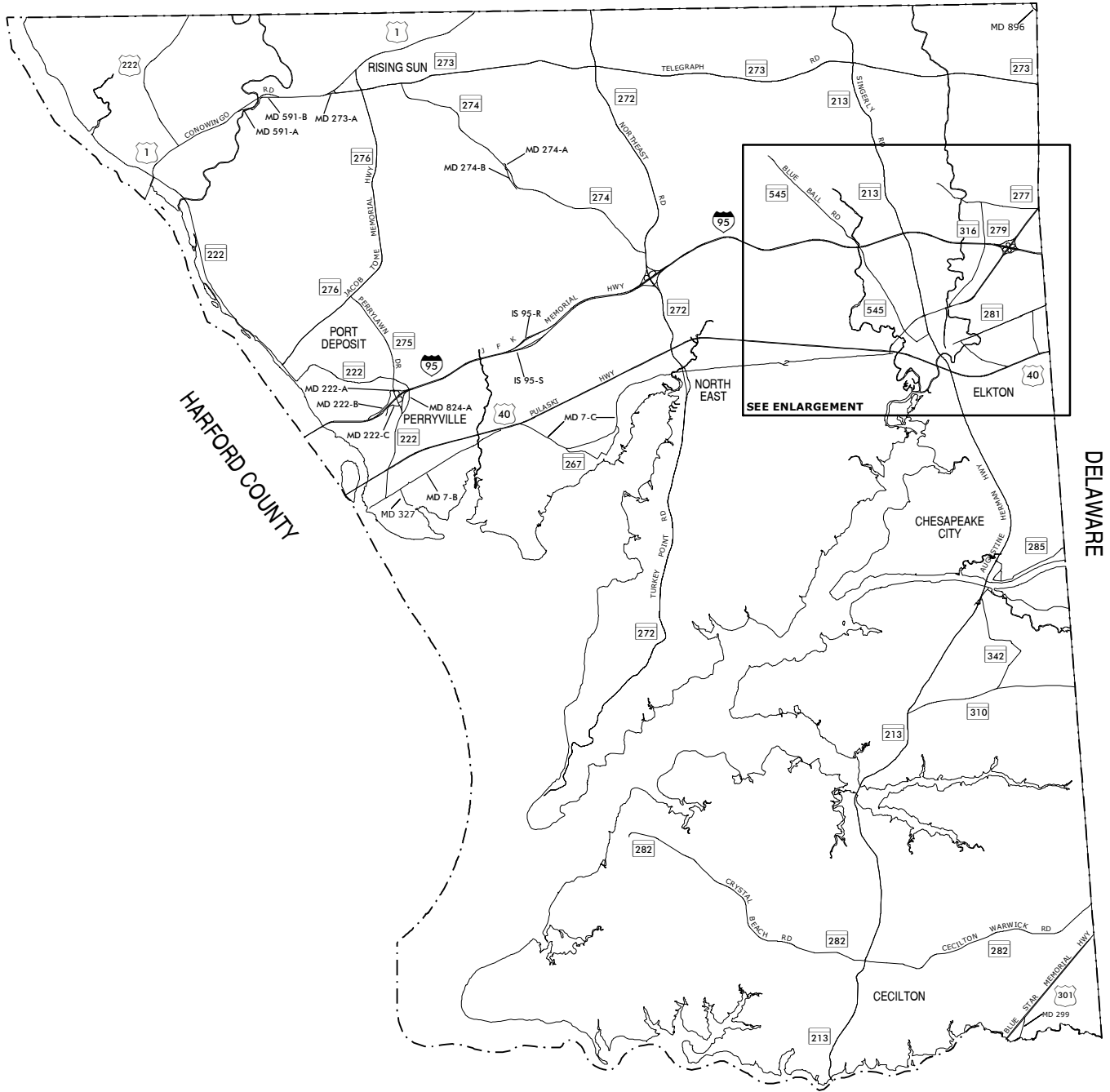
MARYLAND DEPARTMENT OF TRANSPORTATION
STATE HIGHWAY ADMINISTRATION
DATA SERVICES DIVISION

2021 HIGHWAY LOCATION REFERENCE

COUNTY: CECIL
DISTRICT: 2
DATE: 1/23/2023
VERSION:1.0

ROUTE NUMBER: US 301
DIRECTION: SOUTH (NON-INVENTORY)

MILEPOINT	MILEPOINT DESCRIPTION
000.000	DELAWARE ST/L
000.460	MILE MARKER 123
001.447	MILE MARKER 122.0
002.430	MILE MARKER 121.0
002.450 MD 299	MASSEY SASSAFRAS RD
002.450 CO 327	SASSAFRAS RD
003.071	STRUCTURE 140004021
003.100 US 301	BLUE STAR MEMORIAL HWY (SB/L)
003.100	KENT CO/L



LEGEND

- Interstate Highway
- US Highway
- State Highway



STATEWIDE GRID MAP KEY

A14A	A14B	A15A	A15B	A16A
A14D	A15C	A15D	A16C	
B14B	B15A	B15B	B16A	
	B15C	B15D	B16C	
C15A	C15B	C16A		
C15C	C15D	C16C		

The information in these maps is provided as a public service by the Maryland Department of Transportation State Highway Administration (MDOT SHA).

NOTICE


Restriction of Liability:
 MDOT SHA makes no claims, promises or guarantees about the accuracy, completeness, or adequacy of the contents of these maps and expressly disclaims liability for any errors and omissions in the contents of these documents. For more detailed maps, please contact: SHA_State_Local_DG@mdot.maryland.gov

CECIL COUNTY HIGHWAY LOCATION REFERENCE 2021

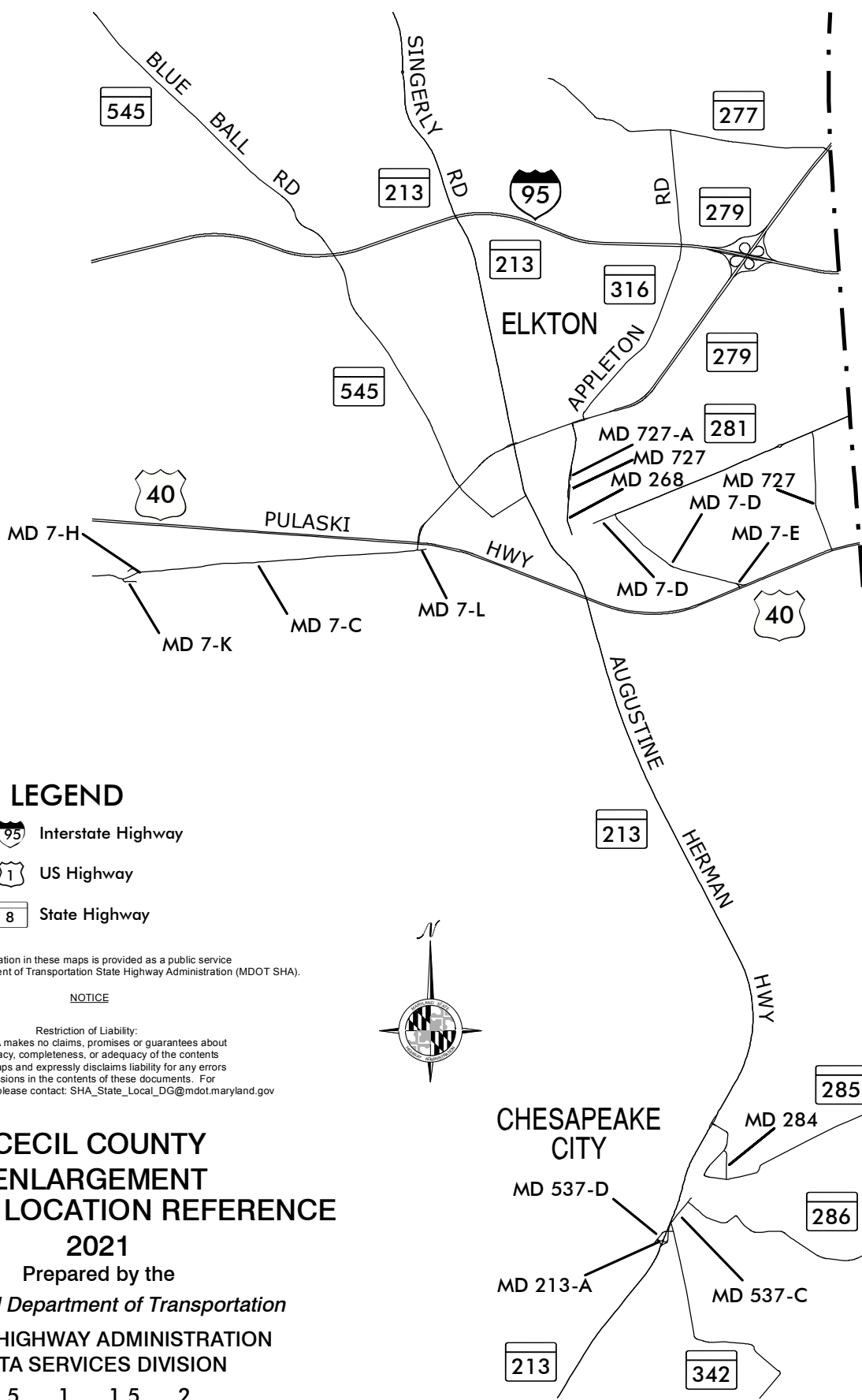
Prepared by the
 Maryland Department of Transportation

STATE HIGHWAY ADMINISTRATION
 DATA SERVICES DIVISION

0 0.951.92.853.8



Data as of December 31, 2021



LEGEND

- Interstate Highway
- US Highway
- State Highway

The information in these maps is provided as a public service by the Maryland Department of Transportation State Highway Administration (MDOT SHA).

NOTICE

Restriction of Liability:
 MDOT SHA makes no claims, promises or guarantees about the accuracy, completeness, or adequacy of the contents of these maps and expressly disclaims liability for any errors and omissions in the contents of these documents. For more detailed maps, please contact: SHA_State_Local_DG@mdot.maryland.gov

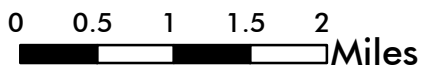


**CECIL COUNTY
 ENLARGEMENT
 HIGHWAY LOCATION REFERENCE**

2021

Prepared by the
Maryland Department of Transportation

STATE HIGHWAY ADMINISTRATION
 DATA SERVICES DIVISION



Data as of December 31, 2021

**CHESAPEAKE
 CITY**

MD 537-D
 MD 213-A
 MD 537-C

ROUTE ALERT LIST

CECIL COUNTY

none