

**2021**

**Calendar Year**

**HIGHWAY LOCATION REFERENCE**

**Data as of December 31, 2021**

**HOWARD**

**COUNTY**

**SHA DISTRICT #7**

**HO**



MARYLAND DEPARTMENT OF TRANSPORTATION  
STATE HIGHWAY ADMINISTRATION  
DATA SERVICES DIVISION

2021 HIGHWAY LOCATION REFERENCE

COUNTY: HOWARD  
DISTRICT: 7  
DATE: 1/23/2023  
VERSION:1.0

ROUTE NUMBER: IS 70  
DIRECTION: EAST (INVENTORY)

ROAD NAME	FUNCTIONAL CLASS	STATE SYSTEM	NHS	MAINTENANCE	MILEPOINT	MILEPOINT DESCRIPTION	MEDIAN TYPE	MARKED LANES	AADT
NO NAME	R-Interstate	STATE PRIMARY	NHS	State Highway Agency	000.000 IS 70	BALTO NATIONAL PIKE	POSITIVE BARRIER	6	66,932
					000.000	CARROLL CO/L			
					001.010 CO 1594	WEST WATERSVILLE RD			
					001.180 XO 42	CROSSOVER			
					001.283	MILE MARKER 71.0			
					002.304	MILE MARKER 72.0			
					002.540 CO 7	WATERSVILLE RD			
					003.040 XO 40	CROSSOVER			
					003.330	MILE MARKER 73.0			
					003.490 RP 70	RAMP 6 FR IS 70 EB TO MD 94 SB			
					003.810	EXIT #73			70,830
					003.810 MD 94	WOODBINE RD			
					004.110 RP 70	RAMP 4 FR MD 94 NB TO IS 70 EB			
					004.329	MILE MARKER 74.0			
					004.540 XO 43	CROSSOVER			
					005.080 CO 30	MORGAN STATION RD			
					005.355	MILE MARKER 75.0			
					006.260 XO 52	CROSSOVER			
					006.374	MILE MARKER 76.0			
					006.680 RP 70	RAMP 6 FR IS 70 EB TO MD 97 SB			
					006.954	STRUCTURE 130030031			
					006.971 MD 97	HOODS MILL RD			
					006.980	EXIT #76			79,918
					006.989 MD 97	HOODS MILL RD			
					007.270 RP 70	RAMP 5 FR MD 97 SB TO IS 70 EB			
					007.390	MILE MARKER 77.0			
					007.690 XO 44	CROSSOVER			
					008.398	MILE MARKER 78.0			
					009.413	MILE MARKER 79.0			
					009.800	ATR STATION #0046 (CABINET EB/L)			

MARYLAND DEPARTMENT OF TRANSPORTATION  
STATE HIGHWAY ADMINISTRATION  
DATA SERVICES DIVISION

2021 HIGHWAY LOCATION REFERENCE

COUNTY: HOWARD  
DISTRICT: 7  
DATE: 1/23/2023  
VERSION:1.0

ROUTE NUMBER: IS 70  
DIRECTION: EAST (INVENTORY)

ROAD NAME	FUNCTIONAL CLASS	STATE SYSTEM	NHS	MAINTENANCE	MILEPOINT	MILEPOINT DESCRIPTION	MEDIAN TYPE	MARKED LANES	AADT
NO NAME	R -Interstate	STATE PRIMARY	NHS	State Highway Agency	010.000	XO 51 CROSSOVER	POSITIVE BARRIER	6	79,918
					010.360	RP 70 RAMP 6 FR IS 70 EB TO MD 32 SB			
					010.438	MILE MARKER 80.0			
					010.629	STRUCTURE 130031031			
					010.642	MD 32 SYKESVILLE RD (SB/L)			
					010.650	EXIT #80			77,630
					010.658	MD 32 SYKESVILLE RD			
					010.940	RP 70 RAMP 4 FR MD 32 NB TO IS 70 EB			
	U -Interstate				011.447	MILE MARKER 81.0			
					011.840	CO 67 SAND HILL RD			
					011.930	XO 45 CROSSOVER			
					012.160			5	
					012.280			4	
					012.412	MILE MARKER 82.0			
					012.770	US 40 BALTO NATIONAL PIKE			64,890
					012.770	EXIT #82			
					013.000	US 40 BALTO NATIONAL PIKE (WB/L)			
					013.110	STRUCTURE 130054031			
					013.393		UNPROTECTED		
					013.484	MILE MARKER 83.0			
					013.590	EXIT #83			78,460
					013.590	CO 70 MARRIOTTSVILLE RD			
					013.910	RP 70 RAMP 4 FR MARRIOTTSVILLE RD TO IS 70 EB			
					014.080	XO 41 CROSSOVER			
					014.499	MILE MARKER 84.0			
					014.500		POSITIVE BARRIER		
					014.702		UNPROTECTED		
					015.160	XO 50 CROSSOVER			
					015.518	MILE MARKER 85.0			
					015.719		POSITIVE BARRIER		

MARYLAND DEPARTMENT OF TRANSPORTATION  
STATE HIGHWAY ADMINISTRATION  
DATA SERVICES DIVISION

2021 HIGHWAY LOCATION REFERENCE

COUNTY: HOWARD  
DISTRICT: 7  
DATE: 1/23/2023  
VERSION:1.0

ROUTE NUMBER: IS 70  
DIRECTION: EAST (INVENTORY)

ROAD NAME	FUNCTIONAL CLASS	STATE SYSTEM	NHS	MAINTENANCE	MILEPOINT	MILEPOINT DESCRIPTION	MEDIAN TYPE	MARKED LANES	AADT
NO NAME	U-Interstate	STATE PRIMARY	NHS	State Highway Agency	016.070	CO 1063 BETHANY LA	UNPROTECTED	4	78,460
					016.177		POSITIVE BARRIER		
					016.328		UNPROTECTED		
					016.528	MILE MARKER 86.0			
					016.870	CO 272 ST JOHNS LA			
					017.240	XO 39 CROSSOVER	POSITIVE BARRIER		
					017.340		UNPROTECTED		
					017.400	RP 70 RAMP 6 FR IS 70 EB TO US 29 SB			
					017.544	MILE MARKER 87.0			
					017.620	RP 70 RAMP 5 FR US 29 SB TO IS 70 EB			
					017.664	US 29 COLUMBIA PIKE (SB/L)			
					017.680	EXIT #87			89,503
					017.696	US 29 COLUMBIA PIKE			
					017.730	RP 70 RAMP 3 FR IS 70 EB TO US 29 NB	POSITIVE BARRIER		
					017.891	STRUCTURE 130020001			
					017.910	RP 70 RAMP 7 FR IS 70 WB TO US 29 SB			
					018.080	RP 70 RAMP 4 FR US 29 NB TO IS 70 EB			
					018.158			5	
					018.240		UNPROTECTED	6	
					018.410	XO 33 CROSSOVER	POSITIVE BARRIER		
					018.440	CO 1312 ROGERS AVE			
					018.561	MILE MARKER 88.0			
					019.210	XO 48 CROSSOVER			
					019.395	STRUCTURE 030229031			
					019.470	BALTIMORE CO/L			
					019.470	IS 70 NO NAME			

MARYLAND DEPARTMENT OF TRANSPORTATION  
STATE HIGHWAY ADMINISTRATION  
DATA SERVICES DIVISION

2021 HIGHWAY LOCATION REFERENCE

COUNTY: HOWARD  
DISTRICT: 7  
DATE: 1/23/2023  
VERSION:1.0

ROUTE NUMBER: IS 95  
DIRECTION: NORTH (INVENTORY)

ROAD NAME	FUNCTIONAL CLASS	STATE SYSTEM	NHS	MAINTENANCE	MILEPOINT	MILEPOINT DESCRIPTION	MEDIAN TYPE	MARKED LANES	AADT
NO NAME	U-Interstate	STATE PRIMARY	NHS	State Highway Agency	000.000	IS 95	NO NAME	UNPROTECTED	188,002
					000.000	PRINCE GEORGES CO/L			
					000.070	MILE MARKER 34.5			
					000.230		POSITIVE BARRIER		
					000.489	STRUCTURE 130077011			
					000.500	CO 275	STANSFIELD RD		
					000.556		MILE MARKER 35.0		
					000.630	RP 95	RAMP 4 FR IS 95 NB TO MD 216 EB		
					000.959		MILE MARKER 35.5		
					001.050	RP 95	RAMP 3 FR MD 216 EB TO IS 95 NB		
					001.150	MD 216	SCAGGSVILLE RD (SB/L)		
					001.160		EXIT #35		178,390
					001.170	MD 216	SCAGGSVILLE RD		
					001.220	RP 95	RAMP 1 FR IS 95 NB TO MD 216 WB		
					001.541		STRUCTURE 130075001		
					001.582		MILE MARKER 36.0		
					001.640	RP 95	RAMP 2 FR MD 216 WB TO IS 95 NB		
					001.740	XO 46	CROSSOVER		
					002.076		MILE MARKER 36.5		
					002.120	CO 416	GORMAN RD		
					002.120	IS 95 K	I-95 NORTH WELCOME CENTER		
					002.337			UNPROTECTED	
					002.535			POSITIVE BARRIER	
					002.575		MILE MARKER 37.0		
					002.580	IS 95 K	I-95 NORTH WELCOME CENTER		
					002.833		STRUCTURE 130056011		
					003.370	CO 194	VOLLMERHAUSEN RD		
					003.574		MILE MARKER 38.0		
					003.581		STRUCTURE 130072011		
					003.700	RP 95	RAMP 4 FR IS 95 NB TO MD 32 EB		

MARYLAND DEPARTMENT OF TRANSPORTATION  
STATE HIGHWAY ADMINISTRATION  
DATA SERVICES DIVISION

2021 HIGHWAY LOCATION REFERENCE

COUNTY: HOWARD  
DISTRICT: 7  
DATE: 1/23/2023  
VERSION:1.0

ROUTE NUMBER: IS 95  
DIRECTION: NORTH (INVENTORY)

ROAD NAME	FUNCTIONAL CLASS	STATE SYSTEM	NHS	MAINTENANCE	MILEPOINT	MILEPOINT DESCRIPTION	MEDIAN TYPE	MARKED LANES	AADT
NO NAME	U-Interstate	STATE PRIMARY	NHS	State Highway Agency	003.918	STRUCTURE 130070001	POSITIVE BARRIER	8	178,390
					003.940 MD 32	PATUXENT PKWY (SB/L)			194,622
					004.060 RP 95	RAMP 1 FR IS 95 NB TO MD 32 WB			
					004.065	MILE MARKER 38.5			
					004.068	STRUCTURE 130068001			
					004.075 RP 95	RAMP 7 FR MD 32 WB TO IS 95 SB			
					004.080	EXIT #38			
					004.080 MD 32	PATUXENT PKWY			
					004.085 RP 95	RAMP 1 FR IS 95 NB TO MD 32 WB			
					004.206	STRUCTURE 130066001			
					004.220 CO 1910	GUILFORD RD			
					004.250 RP 95	RAMP 3 FR MD 32 EB TO IS 95 NB			
					004.440 RP 95	RAMP 2 FR MD 32 WB TO IS 95 NB			
					004.578	MILE MARKER 39.0			
					004.962	STRUCTURE 130064011			
					005.584	MILE MARKER 40.0			
					005.990 RP 95	RAMP 4 FR IS 95 NB TO MD 175 EB			
					006.099	MILE MARKER 40.5			
					006.390 MD 175	WATERLOO RD (SB/L)			
					006.450	EXIT #41			188,201
					006.450 RP 95	RAMP 3 FR MD 175 EB TO IS 95 NB			
					006.490 MD 175	WATERLOO RD			
					006.601	MILE MARKER 41.0			
					006.750 RP 95	RAMP 2 FR MD 175 WB TO IS 95 NB			
					007.599	MILE MARKER 42.0			
					007.696	ATR STATION #0039 (CABINET SB/L)			
					007.758	STRUCTURE 130050011			
					007.770 MD 103	MEADOWRIDGE RD			
					007.890 RP 95	RAMP 4 FR IS 95 NB TO MD 100 EB			
					008.096	MILE MARKER 42.5			

MARYLAND DEPARTMENT OF TRANSPORTATION  
STATE HIGHWAY ADMINISTRATION  
DATA SERVICES DIVISION

2021 HIGHWAY LOCATION REFERENCE

COUNTY: HOWARD  
DISTRICT: 7  
DATE: 1/23/2023  
VERSION:1.0

ROUTE NUMBER: IS 95  
DIRECTION: NORTH (INVENTORY)

ROAD NAME	FUNCTIONAL CLASS	STATE SYSTEM	NHS	MAINTENANCE	MILEPOINT	MILEPOINT DESCRIPTION	MEDIAN TYPE	MARKED LANES	AADT
NO NAME	U -Interstate	STATE PRIMARY	NHS	State Highway Agency	008.230 RP 95	RAMP 3 FR MD 100 EB TO IS 95 NB	POSITIVE BARRIER	8	188,201
					008.250 MD 100	NO NAME			
					008.270	EXIT #43			164,052
					008.290 MD 100	NO NAME (WB/L)			
					008.320 RP 95	RAMP 1 FR IS 95 NB TO MD 100 WB			
					008.430 RP 95	RAMP 7 FR MD 100 WB TO IS 95 SB			
					008.580	MILE MARKER 43.0			
					008.730 RP 95	RAMP 2 FR RAMP 7 (FR MD 100) TO IS 95 NB			
					009.105	MILE MARKER 43.5			
					009.602	MILE MARKER 44.0			
					010.090 CO 136	MONTGOMERY RD			
					010.103	MILE MARKER 44.5			
					010.589	MILE MARKER 45.0			
					011.088	MILE MARKER 45.5			
					011.160	EXIT #46			
					011.160 IS 895	HARBOR TUNNEL THRUWAY			
					011.300 XO 47	CROSSOVER			
					011.350 IS 895	HARBOR TUNNEL THRUWAY (SB/L)			166,945
					011.488	MILE MARKER 46.0			
					011.500	STRUCTURE 030243011			
					011.540 CO 3158	RIVER RD			
					011.590	BALTIMORE CO/L			
					011.590 IS 95	NO NAME			

ROUTE NUMBER: IS 95 I  
DIRECTION: SOUTH (INVENTORY)

ROAD NAME	FUNCTIONAL CLASS	STATE SYSTEM	NHS	MAINTENANCE	MILEPOINT	MILEPOINT DESCRIPTION	MEDIAN TYPE	MARKED LANES	AADT
I-95 SOUTH WELCOME CENTER	U -Local	STATE SECONDARY		State Highway Agency	000.000 IS 95	NO NAME (SB/L)	NONE	1	2,362
					000.150 IS 95 J	I-95 S WELCOME CTR TRUCK PARKING			

MARYLAND DEPARTMENT OF TRANSPORTATION  
STATE HIGHWAY ADMINISTRATION  
DATA SERVICES DIVISION

2021 HIGHWAY LOCATION REFERENCE

COUNTY: HOWARD  
DISTRICT: 7  
DATE: 1/23/2023  
VERSION:1.0

ROUTE NUMBER: IS 95 I

DIRECTION: SOUTH (INVENTORY)

ROAD NAME	FUNCTIONAL CLASS	STATE SYSTEM	NHS	MAINTENANCE	MILEPOINT	MILEPOINT DESCRIPTION	MEDIAN TYPE	MARKED LANES	AADT
I-95 SOUTH WELCOME CENTER	U -Local	STATE SECONDARY		State Highway Agency	000.590 IS 95 J	I-95 S WELCOME CTR TRUCK PARKING	NONE	1	2,362
					000.790 IS 95	NO NAME (SB/L)			

ROUTE NUMBER: IS 95 J

DIRECTION: NORTH (INVENTORY)

ROAD NAME	FUNCTIONAL CLASS	STATE SYSTEM	NHS	MAINTENANCE	MILEPOINT	MILEPOINT DESCRIPTION	MEDIAN TYPE	MARKED LANES	AADT
I-95 S WELCOME CTR TRUCK PARKING	U -Local	STATE SECONDARY		State Highway Agency	000.000 IS 95 I	I-95 SOUTH WELCOME CENTER	NONE	1	0
					000.350 IS 95 I	I-95 SOUTH WELCOME CENTER			

ROUTE NUMBER: IS 95 K

DIRECTION: NORTH (INVENTORY)

ROAD NAME	FUNCTIONAL CLASS	STATE SYSTEM	NHS	MAINTENANCE	MILEPOINT	MILEPOINT DESCRIPTION	MEDIAN TYPE	MARKED LANES	AADT
I-95 NORTH WELCOME CENTER	U -Local	STATE SECONDARY		State Highway Agency	000.000 CO 416	GORMAN RD	NONE	1	2,272
					000.000 IS 95	NO NAME			
					000.140 IS 95 L	I-95 N WELCOME CTR TRUCK PARKING			
					000.560 IS 95 L	I-95 N WELCOME CTR TRUCK PARKING			
					000.730 IS 95	NO NAME			

ROUTE NUMBER: IS 95 L

DIRECTION: NORTH (INVENTORY)

ROAD NAME	FUNCTIONAL CLASS	STATE SYSTEM	NHS	MAINTENANCE	MILEPOINT	MILEPOINT DESCRIPTION	MEDIAN TYPE	MARKED LANES	AADT
I-95 N WELCOME CTR TRUCK PARKING	U -Local	STATE SECONDARY		State Highway Agency	000.000 IS 95 K	I-95 NORTH WELCOME CENTER	NONE	1	0
					000.180 IS 95 K	I-95 NORTH WELCOME CENTER			

ROUTE NUMBER: IS 895

DIRECTION: NORTH (INVENTORY)

ROAD NAME	FUNCTIONAL CLASS	STATE SYSTEM	NHS	MAINTENANCE	MILEPOINT	MILEPOINT DESCRIPTION	MEDIAN TYPE	MARKED LANES	AADT
HARBOR TUNNEL THRUWAY	U -Principal Arterial – Other Freew	STATE PRIMARY	NHS	State Toll Road	000.000	EXIT #46	POSITIVE BARRIER	2	13,785



MARYLAND DEPARTMENT OF TRANSPORTATION  
STATE HIGHWAY ADMINISTRATION  
DATA SERVICES DIVISION

2021 HIGHWAY LOCATION REFERENCE

COUNTY: HOWARD  
DISTRICT: 7  
DATE: 1/23/2023  
VERSION:1.0

ROUTE NUMBER: IS 895  
DIRECTION: NORTH (INVENTORY)

ROAD NAME	FUNCTIONAL CLASS	STATE SYSTEM	NHS	MAINTENANCE	MILEPOINT	MILEPOINT DESCRIPTION	MEDIAN TYPE	MARKED LANES	AADT
HARBOR TUNNEL THRUWAY	U -Principal Arterial – Other Freew	STATE PRIMARY	NHS	State Toll Road	000.000	MILE MARKER 0.1	POSITIVE BARRIER	2	13,785
					000.000	IS 95 NO NAME			
					000.172	MILE MARKER 0.3			
					000.290	MILE MARKER 0.4			
					000.400	MILE MARKER 0.5			
					000.494	MILE MARKER 0.6			
					000.544	STRUCTURE HOY007021			
					000.560	CO 154 LAWYERS HILL RD			
					000.585	MILE MARKER 0.7			
					000.598	STRUCTURE HOY007021		4	
					000.660	CO 158 LEVERING AVE			
					000.699	MILE MARKER 0.8			
					000.772	MILE MARKER 0.9			
					000.880	MILE MARKER 1.0			
					000.930	STRUCTURE HOY014001			
					000.950	EXIT #1			
					000.950	RP 895 RAMP 7 FR IS 895 WB TO US 1 SB			
					001.020	BALTIMORE CO/L			
					001.020	IS 895 HARBOR TUNNEL THRUWAY			

ROUTE NUMBER: MD 27  
DIRECTION: NORTH (INVENTORY)

ROAD NAME	FUNCTIONAL CLASS	STATE SYSTEM	NHS	MAINTENANCE	MILEPOINT	MILEPOINT DESCRIPTION	MEDIAN TYPE	MARKED LANES	AADT
RIDGE RD	R -Principal Arterial – Other	STATE SECONDARY	NHS	State Highway Agency	000.000	MONTGOMERY CO/L	NONE	2	16,250
					000.000	MD 27 RIDGE RD			
					001.210	CO 3 PENN SHOP RD			
					001.260	MONTGOMERY CO/L			
					001.260	MD 27 RIDGE RD			

MARYLAND DEPARTMENT OF TRANSPORTATION  
STATE HIGHWAY ADMINISTRATION  
DATA SERVICES DIVISION

2021 HIGHWAY LOCATION REFERENCE

COUNTY: HOWARD  
DISTRICT: 7  
DATE: 1/23/2023  
VERSION:1.0

ROUTE NUMBER: MD 32

DIRECTION: NORTH (INVENTORY)

ROAD NAME	FUNCTIONAL CLASS	STATE SYSTEM	NHS	MAINTENANCE	MILEPOINT	MILEPOINT DESCRIPTION	MEDIAN TYPE	MARKED LANES	AADT
PATUXENT PKWY	U -Principal Arterial – Other Freew	STATE PRIMARY	NHS	State Highway Agency	000.000	ANNE ARUNDEL CO/L	POSITIVE BARRIER	4	76,662
					000.000 MD 32	SAVAGE RD			
					000.050 RP 32	RAMP 1 FR MD 32 NB TO MD 732R WB	UNPROTECTED		
					000.215		POSITIVE BARRIER		
					000.320 MD 732 R	DORSEY RUN RD			
					000.320	EXIT #11			
					000.330		UNPROTECTED		
					000.580 RP 32	RAMP 3 FR MD 732R WB TO MD 32 NB			
					000.660		POSITIVE BARRIER		
					001.050 RP 32	RAMP 9 FR MD 32 WB TO MD 32 WB			
					001.480	STRUCTURE 130108031			
					001.493 US 1	WASHINGTON BLVD			
					001.500	EXIT #12			89,102
					001.507 US 1	WASHINGTON BLVD (SB/L)			
					002.000 RP 32	RAMP 9 FR MD 32 WB TO MD 32 WB			
					002.400 CO 194	VOLLMERHAUSEN RD			
					002.720 RP 95	RAMP 2 FR MD 32 WB TO IS 95 NB			
					003.050 RP 95	RAMP 7 FR MD 32 WB TO IS 95 SB		5	86,704
					003.071 RP 95	RAMP 1 FR IS 95 NB TO MD 32 WB			
					003.076 IS 95	NO NAME			
					003.084 RP 95	RAMP 3 FR MD 32 EB TO IS 95 NB			
					003.100 RP 95	RAMP 1 FR IS 95 NB TO MD 32 WB			
					003.212	STRUCTURE 130069001			
					003.240 IS 95	NO NAME (SB/L)			
					003.500		UNPROTECTED		
					003.560 RP 95	RAMP 8 FR IS 95 SB TO MD 32 WB			
					003.630		POSITIVE BARRIER		
					003.730		UNPROTECTED		
					003.930		POSITIVE BARRIER	6	
					003.990	ATR STATION #0069 (CABINET NB/L)			

MARYLAND DEPARTMENT OF TRANSPORTATION  
STATE HIGHWAY ADMINISTRATION  
DATA SERVICES DIVISION

2021 HIGHWAY LOCATION REFERENCE

COUNTY: HOWARD  
DISTRICT: 7  
DATE: 1/23/2023  
VERSION:1.0

ROUTE NUMBER: MD 32  
DIRECTION: NORTH (INVENTORY)

ROAD NAME	FUNCTIONAL CLASS	STATE SYSTEM	NHS	MAINTENANCE	MILEPOINT	MILEPOINT DESCRIPTION	MEDIAN TYPE	MARKED LANES	AADT
PATUXENT PKWY	U -Principal Arterial – Other Freew	STATE PRIMARY	NHS	State Highway Agency	004.072	STRUCTURE 130100041	POSITIVE BARRIER	6	86,704
					004.080	CO 1834 GUILFORD RD			
					004.200		UNPROTECTED		
					004.580		POSITIVE BARRIER		
					004.650	RP 32 RAMP 2 FR MD 32 WB TO BROKEN LAND PKWY			
					004.870	CO 1161 BROKEN LAND PKWY			99,882
					004.870	EXIT #14			
					005.080	RP 32 RAMP 8 FR BROKEN LAND PKWY TO MD 32 WB			
					005.150	STRUCTURE 130105001			
					005.380	RP 32 RAMP 1 FR SHAKER DR TO MD 32 WB			
					005.420	EXIT #15			
					005.420	CO 1470 SHAKER DR			
					005.470	RP 32 RAMP 7 FR MD 32 WB TO SHAKER DR			
					005.590			4	
					005.860	RP 32 RAMP 2 FR MD 32 WB TO US 29 NB			
					005.950		UNPROTECTED		
					006.230	RP 32 RAMP 1 FR US 29 NB TO MD 32 WB			
					006.278	STRUCTURE 130101041	POSITIVE BARRIER		
					006.292	US 29 COLUMBIA PIKE			
					006.300	EXIT #16			71,032
					006.308	US 29 COLUMBIA PIKE (SB/L)			
					006.350	RP 32 RAMP 7 FR MD 32 WB TO US 29 SB	UNPROTECTED		
					006.670	RP 32 RAMP 8 FR US 29 SB TO MD 32 WB			
					007.040		POSITIVE BARRIER		
					007.152	STRUCTURE 130114041			
					007.350	RP 32 RAMP 2 FR MD 32 WB TO CEDAR LA NB	UNPROTECTED		
					007.410		POSITIVE BARRIER		
					007.479	STRUCTURE 130135041			
					007.484	CO 82 CEDAR LA			
					007.490	EXIT #17			54,982

MARYLAND DEPARTMENT OF TRANSPORTATION  
STATE HIGHWAY ADMINISTRATION  
DATA SERVICES DIVISION

2021 HIGHWAY LOCATION REFERENCE

COUNTY: HOWARD  
DISTRICT: 7  
DATE: 1/23/2023  
VERSION:1.0

ROUTE NUMBER: MD 32

DIRECTION: NORTH (INVENTORY)

ROAD NAME	FUNCTIONAL CLASS	STATE SYSTEM	NHS	MAINTENANCE	MILEPOINT	MILEPOINT DESCRIPTION	MEDIAN TYPE	MARKED LANES	AADT	
PATUXENT PKWY	U -Principal Arterial – Other Freew	STATE PRIMARY	NHS	State Highway Agency	007.496	CO 82	CEDAR LA (SB/L)	POSITIVE BARRIER	4	54,982
					007.550			UNPROTECTED		
					007.830	RP 32	RAMP 8 FR CEDAR LA SB TO MD 32 WB			
					009.110	RP 32	RAMP 2 FR MD 32 WB TO MD 732V NB			
					009.240		EXIT #19			
					009.240	MD 732 V	GREAT STAR DR			
					009.573		STRUCTURE 130134001			
					010.230	RP 32	RAMP 2 FR MD 32 WB TO MD 108 NB			
					010.450	MD 108	CLARKSVILLE PIKE			
					010.458		EXIT #20	POSITIVE BARRIER		
					010.620	RP 32	RAMP 8 FR MD 108 SB TO MD 32 WB	UNPROTECTED		
					010.830					
					SYKESVILLE RD	U -Principal Arterial – Other				
012.590	RP 32	RAMP 4 FR MD 32 NB TO LINDEN CHURCH RD	NONE							
012.759	MD 932 F	LINDEN CHURCH RD								
012.761	MD 932 F	LINDEN CHURCH RD (WB/L)								
012.915	RP 32	RAMP 2 FR LINDEN CHURCH RD TO MD 32 NB								
014.150			PAINTED (UNDIV)							
015.280	CO 49	TRIADELPHIA RD	NONE							
015.500			UNPROTECTED							
015.613			POSITIVE BARRIER							
015.643	RP 32	RAMP 4 FR MD 32 NB TO BURNTWOODS RD								
015.918	MD 932 B	BURNTWOODS RD								
015.920		EXIT #26								
015.922	MD 932 B	BURNTWOODS DR (WB/L)								
016.075	RP 32	RAMP 2 FR BURNTWOODS RD TO MD 32 NB								
016.320			UNPROTECTED							
016.830	OP 1052	W IVORY RD	NONE							
016.990			PAINTED (UNDIV)							
017.028		STRUCTURE 130023001								

MARYLAND DEPARTMENT OF TRANSPORTATION  
STATE HIGHWAY ADMINISTRATION  
DATA SERVICES DIVISION

2021 HIGHWAY LOCATION REFERENCE

COUNTY: HOWARD  
DISTRICT: 7  
DATE: 1/23/2023  
VERSION:1.0

ROUTE NUMBER: MD 32  
DIRECTION: NORTH (INVENTORY)

ROAD NAME	FUNCTIONAL CLASS	STATE SYSTEM	NHS	MAINTENANCE	MILEPOINT	MILEPOINT DESCRIPTION	MEDIAN TYPE	MARKED LANES	AADT		
SYKESVILLE RD	R -Principal Arterial – Other	STATE PRIMARY	NHS	State Highway Agency	017.100	CO 2182	PARLIAMENT PL	NONE	2	24,765	
					017.100	CO 2965	RIVER VALLEY CHASE				
					017.150			PAINTED (UNDIV)			
					017.284	CO 3446	STILES WAY	NONE			
					017.464			PAINTED (UNDIV)			
					017.570	CO 61	ROSEMARY LA	NONE			
					017.600			PAINTED (UNDIV)			
					017.893		STRUCTURE 130022001	NONE			
					018.093	CO 3447	FOX CHASE RD				
					018.236		STRUCTURE 130021001				
					018.960			PAINTED (UNDIV)			
					019.005			UNPROTECTED			4
					019.080	MD 144 A	FREDERICK RD				
					019.220	RP 70	RAMP 4 FR MD 32 NB TO IS 70 EB				
					019.360	RP 70	RAMP 3 FR RAMP 6 (FR IS 70) TO MD 32 NB				
					019.428		STRUCTURE 130098001				
					019.450			POSITIVE BARRIER			
					019.512	US 40	BALTO NATIONAL PIKE				
					019.512	IS 70	NO NAME				
					019.520		EXIT #80				23,184
					019.528	IS 70	NO NAME (WB/L)				
					019.560			UNPROTECTED			
					019.660	RP 70	RAMP 7 FR RAMP 2 (FR IS 70) TO MD 32 SB				
					019.730	RP 70	RAMP 2 FR IS 70 WB TO MD 32 NB	POSITIVE BARRIER			
					019.800						5
					019.840	CO 1820	LIVESTOCK RD	UNPROTECTED			4
					019.910			PAINTED (UNDIV)			
					020.340	CO 37	OLD FREDERICK RD	NONE			
					020.405			PAINTED (UNDIV)			
					020.462						2

MARYLAND DEPARTMENT OF TRANSPORTATION  
STATE HIGHWAY ADMINISTRATION  
DATA SERVICES DIVISION

2021 HIGHWAY LOCATION REFERENCE

COUNTY: HOWARD  
DISTRICT: 7  
DATE: 1/23/2023  
VERSION:1.0

ROUTE NUMBER: MD 32

DIRECTION: NORTH (INVENTORY)

ROAD NAME	FUNCTIONAL CLASS	STATE SYSTEM	NHS	MAINTENANCE	MILEPOINT	MILEPOINT DESCRIPTION	MEDIAN TYPE	MARKED LANES	AADT
SYKESVILLE RD	R -Principal Arterial – Other	STATE SECONDARY	NHS	State Highway Agency	020.810 MD 32 B	NO NAME	NONE	2	23,184
					020.885		PAINTED (UNDIV)		
					020.936		CENTER TLA (UNDIV)		
					020.980 MD 851 H	NO NAME			
					021.150 OP 413	EMORY FARM LA			
					021.200 CO 2598	COVENTRY MEADOWS DR			
					021.310 CO 684	INDIAN HILL DR			
					021.480 CO 1776	HERITAGE FARMS CT			
					021.620 CO 65	RIVER RD	NONE		
					021.680		CENTER TLA (UNDIV)		
					021.900 CO 2352	AMBERWOODS WAY	NONE		
					022.456	STRUCTURE 130019001			
					022.484		PAINTED (UNDIV)		
					022.600 CO 64	DAY RD	CENTER TLA (UNDIV)		
					022.950 MD 851 F	DEER HILL RD			
					023.320 MD 851	WEST FRIENDSHIP RD	PAINTED (UNDIV)		
					023.587	STRUCTURE 130157001	NONE		
					023.595 CO 65	RIVER RD			
					023.610	CARROLL CO/L			
					023.610 MD 32	SYKESVILLE RD			

ROUTE NUMBER: MD 32 B

DIRECTION: EAST (INVENTORY)

ROAD NAME	FUNCTIONAL CLASS	STATE SYSTEM	NHS	MAINTENANCE	MILEPOINT	MILEPOINT DESCRIPTION	MEDIAN TYPE	MARKED LANES	AADT
NO NAME	R -Local	STATE SECONDARY		State Highway Agency	000.000 MD 32	SYKESVILLE RD	NONE	2	0
					000.020 MD 851 H	NO NAME			

MARYLAND DEPARTMENT OF TRANSPORTATION  
STATE HIGHWAY ADMINISTRATION  
DATA SERVICES DIVISION

2021 HIGHWAY LOCATION REFERENCE

COUNTY: HOWARD  
DISTRICT: 7  
DATE: 1/23/2023  
VERSION:1.0

ROUTE NUMBER: MD 94  
DIRECTION: NORTH (INVENTORY)

ROAD NAME	FUNCTIONAL CLASS	STATE SYSTEM	NHS	MAINTENANCE	MILEPOINT	MILEPOINT DESCRIPTION	MEDIAN TYPE	MARKED LANES	AADT
WOODBINE RD	R -Major Collector	STATE SECONDARY		State Highway Agency	000.000	CO 46 ANNAPOLIS ROCK RD	NONE	2	5,542
					000.000	MONTGOMERY CO/L			
					000.370	CO 18 ANNAPOLIS ROCK RD			
					001.029	STRUCTURE 130036001			
					001.450	CO 2603 STARTING GATE CT			
					001.630	CO 1777 CABIN RUN			
					001.830	CO 1513 TIMBERLEIGH WAY			
					002.770	CO 11 FLORENCE RD			
					003.230	CO 16 OLD ANNAPOLIS RD			
					004.020	CO 22 A E MULLINIX RD			
					004.367		PAINTED (UNDIV)		
					004.460	CO 3626 CATTAIL RIVER DR	NONE		
					004.487		PAINTED (UNDIV)		
					004.830	CO 2406 BRITTLE BRANCH WAY	NONE		
					005.370	CO 1929 SOUTH AVE			
					005.440		ROUNDABOUT		
					005.450	MD 144 A FREDERICK RD			9,742
					005.570	RP 70 RAMP 4 FR MD 94 NB TO IS 70 EB	NONE		
					005.602		PAINTED (UNDIV)		
					005.670	RP 70 RAMP 6 FR IS 70 EB TO MD 94 SB			
					005.700	RP 70 RAMP 3 FR RAMP 6 (FR IS 70) TO MD 94	NONE		
					005.745		PAINTED (UNDIV)		
					005.825	STRUCTURE 130094001	NONE		
					005.842	US 40 BALTO NATIONAL PIKE			
					005.842	IS 70 NO NAME			
					005.850	EXIT #73			7,220
					005.858	IS 70 NO NAME (WB/L)			
					005.910		PAINTED (UNDIV)		
					006.010	RP 70 RAMP 1 FR MD 94 NB TO RAMP 8 (TO IS 70)			
					006.040	RP 70 RAMP 2 FR IS 70 WB TO MD 94 NB			

MARYLAND DEPARTMENT OF TRANSPORTATION  
STATE HIGHWAY ADMINISTRATION  
DATA SERVICES DIVISION

2021 HIGHWAY LOCATION REFERENCE

COUNTY: HOWARD  
DISTRICT: 7  
DATE: 1/23/2023  
VERSION:1.0

ROUTE NUMBER: MD 94

DIRECTION: NORTH (INVENTORY)

ROAD NAME	FUNCTIONAL CLASS	STATE SYSTEM	NHS	MAINTENANCE	MILEPOINT	MILEPOINT DESCRIPTION	MEDIAN TYPE	MARKED LANES	AADT
WOODBINE RD	R -Major Collector	STATE SECONDARY		State Highway Agency	006.100 RP 70	RAMP 8 FR MD 94 SB TO IS 70 WB	NONE	2	7,220

ROUTE NUMBER: MD 97

DIRECTION: NORTH (INVENTORY)

ROAD NAME	FUNCTIONAL CLASS	STATE SYSTEM	NHS	MAINTENANCE	MILEPOINT	MILEPOINT DESCRIPTION	MEDIAN TYPE	MARKED LANES	AADT
ROXBURY MILLS RD	R -Minor Arterial	STATE SECONDARY		State Highway Agency	000.000 MD 97	GEORGIA AVE	NONE	2	12,053
					000.000	MONTGOMERY CO/L			
					000.870 CO 15	JENNINGS CHAPEL RD			
					000.890 CO 436	OLD ROXBURY RD			
					001.260 CO 487	ROXBURY MILL RD			
					001.304	STRUCTURE 130037001			
					001.690 CO 2464	ROXBURY MILL RD			
					001.790 CO 1918	ROXMILL CT			
					002.300 CO 1062	ROXBURY RD			
					002.610 CO 2689	CATTAIL CREEK DR			
					002.610 CO 2524	SYCAMORE VALLEY RUN			
					002.880		PAINTED (UNDIV)		
					002.960 CO 3332	CATTAIL OAKS	NONE		
					002.990		PAINTED (UNDIV)		
					003.040 CO 1708	COUNTRY SIDE DR	NONE		
					003.040 CO 3260	ROLLING HILLS DR			
					003.092		PAINTED (UNDIV)		
					003.390 CO 1051	MACCLINTOCK DR	NONE		
					003.425		PAINTED (UNDIV)		
					003.540 CO 44	BURNTWOODS RD	NONE		
					003.640		PAINTED (UNDIV)		
					003.824 CO 2409	LONGFIELD RD	NONE		
					004.510 CO 1056	UNION CHAPEL RD			
					004.570		PAINTED (UNDIV)		



MARYLAND DEPARTMENT OF TRANSPORTATION  
STATE HIGHWAY ADMINISTRATION  
DATA SERVICES DIVISION

2021 HIGHWAY LOCATION REFERENCE

COUNTY: HOWARD  
DISTRICT: 7  
DATE: 1/23/2023  
VERSION:1.0

ROUTE NUMBER: MD 97  
DIRECTION: NORTH (INVENTORY)

ROAD NAME	FUNCTIONAL CLASS	STATE SYSTEM	NHS	MAINTENANCE	MILEPOINT	MILEPOINT DESCRIPTION	MEDIAN TYPE	MARKED LANES	AADT			
ROXBURY MILLS RD	R -Minor Arterial	STATE SECONDARY		State Highway Agency	005.100	CO 26	CARRS MILL RD	NONE	2	12,053		
					005.100	CO 38	MCKENDREE RD					
					005.186			PAINTED (UNDIV)				
					005.530	CO 512	MILLERS MILL RD	NONE				
					006.070			PAINTED (UNDIV)				
					006.154	CO 3040	RIGGS MEADOW DR					
					006.360	MD 144 A	FREDERICK RD	NONE			15,673	
					006.431			PAINTED (UNDIV)				
					006.490			UNPROTECTED			3	
					006.595			POSITIVE BARRIER				
					006.640	RP 70	RAMP 4 FR NB MD 97 TO RAMP 5	UNPROTECTED				
					006.660	RP 70	RAMP 5 FR MD 97 SB TO IS 70 EB					
					HOODS MILL RD	R -Major Collector				006.752		
006.802	US 40	BALTO NATIONAL PIKE										
006.802	IS 70	NO NAME										
006.810		EXIT #76									3	10,683
006.818	IS 70	NO NAME (WB/L)										
007.010	RP 70	RAMP 7 FR RAMP 2 TO MD 97 SB										
007.020	RP 70	RAMP 2 FR IS 70 WB TO MD 97 NB										
007.070			PAINTED (UNDIV)								2	
007.150	CO 698	MONTICELLO DR	NONE									
007.460	CO 37	OLD FREDERICK RD										
007.580	CO 9	OLD FREDERICK RD										
008.735		STRUCTURE 060029001										
008.740		CARROLL CO/L										
008.740	MD 97	OLD WASHINGTON RD										

MARYLAND DEPARTMENT OF TRANSPORTATION  
STATE HIGHWAY ADMINISTRATION  
DATA SERVICES DIVISION

2021 HIGHWAY LOCATION REFERENCE

COUNTY: HOWARD  
DISTRICT: 7  
DATE: 1/23/2023  
VERSION:1.0

ROUTE NUMBER: MD 99  
DIRECTION: EAST (INVENTORY)

ROAD NAME	FUNCTIONAL CLASS	STATE SYSTEM	NHS	MAINTENANCE	MILEPOINT	MILEPOINT DESCRIPTION	MEDIAN TYPE	MARKED LANES	AADT
OLD FREDERICK RD	R -Major Collector	STATE SECONDARY		State Highway Agency	000.000 CO 37	OLD FREDERICK RD	NONE	2	6,063
					000.000 MD 32	SYKESVILLE RD			
					000.060 MD 851 J	BUTTERFLY CT			
					000.240 CO 1653	ST JAMES RD			
					000.490 CO 66	MOUNT VIEW RD			
					000.820 CO 2733	WOODFORD DR	PAINTED (UNDIV)		
					001.220 CO 67	SAND HILL RD	NONE		
					001.300 CO 269	HENRYTON RD			
	U -Major Collector				001.973		PAINTED (UNDIV)		
					002.190 OP 402	MARRIOTT MANOR FARM RD	NONE		
					002.330		PAINTED (UNDIV)		
					002.470 CO 3698	WAVERLY OVERLOOK CT	NONE		
					002.530		PAINTED (UNDIV)		
					002.870 CO 70	MARRIOTTSVILLE RD	NONE		
					003.270 CO 2916	COVEWOOD LA			
					003.360		PAINTED (UNDIV)		
					003.456 CO 3616	MOUNT DENALI DR			
					003.570 CO 3360	TAYLOR FARM RD	NONE		
					003.591		PAINTED (UNDIV)		
	U -Minor Arterial				003.720 CO 270	WOODSTOCK RD	NONE		
					003.890		PAINTED (UNDIV)		
					003.976	STRUCTURE 130095001			
					004.000 CO 3234	DORCHESTER WAY	NONE		
					004.060		PAINTED (UNDIV)		
					004.290 CO 3234	DORCHESTER WAY	NONE		
					004.350		PAINTED (UNDIV)		
					004.530 CO 2658	WETHERBURN RD	NONE		
					004.568		PAINTED (UNDIV)		
					004.580 OP 18	HEL PEG RD			
					004.650 OP 19	AFFELDT RD	NONE		

MARYLAND DEPARTMENT OF TRANSPORTATION  
STATE HIGHWAY ADMINISTRATION  
DATA SERVICES DIVISION

2021 HIGHWAY LOCATION REFERENCE

COUNTY: HOWARD  
DISTRICT: 7  
DATE: 1/23/2023  
VERSION:1.0

ROUTE NUMBER: MD 99  
DIRECTION: EAST (INVENTORY)

ROAD NAME	FUNCTIONAL CLASS	STATE SYSTEM	NHS	MAINTENANCE	MILEPOINT	MILEPOINT DESCRIPTION	MEDIAN TYPE	MARKED LANES	AADT
OLD FREDERICK RD	U -Minor Arterial	STATE SECONDARY		State Highway Agency	004.750 CO 672	GREEN CLOVER RD	NONE	2	6,063
					004.750 CO 2325	WAVERLY WOODS DR			
					004.900		PAINTED (UNDIV)		
					005.020 CO 520	MAPLEWOOD DR	NONE		
					005.020 CO 2658	WETHERBURN RD			
					005.050		PAINTED (UNDIV)		
					005.190 CO 1947	KINGS ARM TAVERN CT	NONE		
					005.190 CO 2064	RALEIGH TAVERN LA			
					005.330 CO 2383	BRACKEN DR			
					005.500 CO 2342	EMILY FOX CT			
					005.500 CO 1132	N FARM RD			
					005.650 CO 3167	ROSE TRAIL			
					005.730		PAINTED (UNDIV)		
					005.798 CO 1063	BETHANY LA	NONE		17,703
					005.798 CO 2377	OLD MILL RD			
					005.840		PAINTED (UNDIV)		
					005.960 CO 648	LITER DR			
					006.161 CO 3458	WEATHERSTONE DR			
					006.300 CO 1988	OLD ST JOHNS LA	NONE		
					006.320 CO 332	MCKENZIE RD			
					006.440		PAINTED (UNDIV)		
					006.560 CO 272	ST JOHNS LA	NONE		
					006.600		PAINTED (UNDIV)		
					006.750 CO 466	SULAND CIR	NONE		
					006.788		PAINTED (UNDIV)		
					006.847 CO 3701	TOBY LA	NONE		
					006.876		PAINTED (UNDIV)		
					006.960 CO 1494	TILLER DR	NONE		
					006.990		PAINTED (UNDIV)		
					007.170 CO 494	MAPLE ROCK DR	NONE		

MARYLAND DEPARTMENT OF TRANSPORTATION  
STATE HIGHWAY ADMINISTRATION  
DATA SERVICES DIVISION

2021 HIGHWAY LOCATION REFERENCE

COUNTY: HOWARD  
DISTRICT: 7  
DATE: 1/23/2023  
VERSION:1.0

ROUTE NUMBER: MD 99  
DIRECTION: EAST (INVENTORY)

ROAD NAME	FUNCTIONAL CLASS	STATE SYSTEM	NHS	MAINTENANCE	MILEPOINT	MILEPOINT DESCRIPTION	MEDIAN TYPE	MARKED LANES	AADT
OLD FREDERICK RD	U -Minor Arterial	STATE SECONDARY		State Highway Agency	007.200		CENTER TLA (UNDIV)	2	17,703
					007.310	CO 330 MOUNT HEBRON DR	PAINTED (UNDIV)		
					007.470	CO 554 MELBA RD	NONE		
					007.513			3	
					007.560	US 29 COLUMBIA PIKE (SB/L)			
					007.570	US 29 COLUMBIA PIKE			
					007.570	CO 1312 ROGERS AVE			

ROUTE NUMBER: MD 100  
DIRECTION: EAST (INVENTORY)

ROAD NAME	FUNCTIONAL CLASS	STATE SYSTEM	NHS	MAINTENANCE	MILEPOINT	MILEPOINT DESCRIPTION	MEDIAN TYPE	MARKED LANES	AADT
NO NAME	U -Principal Arterial – Other Freew	STATE PRIMARY	NHS	State Highway Agency	000.000	US 29 COLUMBIA PIKE (SB/L)	POSITIVE BARRIER	4	85,282
					000.142	STRUCTURE 130121001			
					000.190	US 29 COLUMBIA PIKE			
					000.276	STRUCTURE 130120001			
					000.290	RP 29 RAMP 7 FR MD 100 WB TO US 29 SB			
					000.450	RP 29 RAMP 4 FR US 29 NB TO MD 100 EB			
					000.490			5	
					000.556			6	
					000.676	MD 100 J LONG GATE PKWY			
					000.680	EXIT #1A			
					000.684	MD 100 J LONG GATE PKWY (NB/L)			
					000.740	RP 100 RAMP 3 FR MD 100 EB TO MD 100J NB			
					000.894	RP 100 RAMP 5 FR MD 100J SB TO MD 100 EB			
					000.930	STRUCTURE 130140001			
					001.277	STRUCTURE 130141001			
					001.360	RP 100 RAMP 6 FR MD 100 EB TO MD 100V SB			
					001.490	MILE MARKER 1.0			
					001.534	STRUCTURE 130147001			

MARYLAND DEPARTMENT OF TRANSPORTATION  
STATE HIGHWAY ADMINISTRATION  
DATA SERVICES DIVISION

2021 HIGHWAY LOCATION REFERENCE

COUNTY: HOWARD  
DISTRICT: 7  
DATE: 1/23/2023  
VERSION:1.0

ROUTE NUMBER: MD 100  
DIRECTION: EAST (INVENTORY)

ROAD NAME	FUNCTIONAL CLASS	STATE SYSTEM	NHS	MAINTENANCE	MILEPOINT	MILEPOINT DESCRIPTION	MEDIAN TYPE	MARKED LANES	AADT
NO NAME	U -Principal Arterial – Other Freew	STATE PRIMARY	NHS	State Highway Agency	001.540	MD 100 V EXECUTIVE PARK DR	POSITIVE BARRIER	6	85,282
					001.550	EXIT #1B			
					001.980	RP 100 RAMP 6 FR MD 100 EB TO CENTRE PARK DR			
					001.990	EXIT #1C			
					002.010	RP 100 RAMP 5 FR CENTRE PARK DR TO MD 100 EB			
					002.350	RP 100 RAMP 6 FR MD 100 EB TO MD 108 SB			
					002.440	RP 100 RAMP 5 FR MD 108 SB TO MD 100 EB			
					002.450	EXIT #2			89,572
					002.450	MD 104 WATERLOO RD			
					002.484	MILE MARKER 2.0			
					003.278	STRUCTURE 130130001			
					003.420	RP 100 RAMP 6 FR MD 100 EB TO MD 100W SB			
					003.462	MILE MARKER 3.0			
					003.641	STRUCTURE 130144031			
					003.650	EXIT #3			
					003.650	MD 100 W SNOWDEN RIVER PKWY			
					003.810	RP 100 RAMP 5 FR MD 100W SB TO MD 100 EB			
					003.884	STRUCTURE 130145031			
					003.890	CO 2190 OLD MONTGOMERY RD			
					004.290	RP 100 RAMP 6 FR MD 100 EB TO MD 103 SB			
					004.457	MILE MARKER 4.0			
					004.510	EXIT #4			90,532
					004.510	MD 103 MEADOWRIDGE RD			
					004.660	RP 100 RAMP 5 FR MD 103 SB TO MD 100 EB			
					005.070			5	
					005.250			4	
					005.340	RP 95 RAMP 6 FR MD 100 EB TO RAMP 7 (TO IS 95)			
					005.458	MILE MARKER 5.0			
					005.537	STRUCTURE 130058031			
					005.550	RP 95 RAMP 7 FR MD 100 WB TO IS 95 SB			

MARYLAND DEPARTMENT OF TRANSPORTATION  
STATE HIGHWAY ADMINISTRATION  
DATA SERVICES DIVISION

2021 HIGHWAY LOCATION REFERENCE

COUNTY: HOWARD  
DISTRICT: 7  
DATE: 1/23/2023  
VERSION:1.0

ROUTE NUMBER: MD 100  
DIRECTION: EAST (INVENTORY)

ROAD NAME	FUNCTIONAL CLASS	STATE SYSTEM	NHS	MAINTENANCE	MILEPOINT	MILEPOINT DESCRIPTION	MEDIAN TYPE	MARKED LANES	AADT
NO NAME	U -Principal Arterial – Other Freew	STATE PRIMARY	NHS	State Highway Agency	005.630	RP 95 RAMP 5 FR IS 95 SB TO MD 100 EB	POSITIVE BARRIER	4	90,532
					005.650	STRUCTURE 130049031			
					005.663	RP 95 RAMP 5 FR IS 95 SB TO MD 100 EB			
					005.670	IS 95 NO NAME (SB/L)			
					005.680	EXIT #43			102,942
					005.690	IS 95 NO NAME			
					005.740	RP 95 RAMP 3 FR MD 100 EB TO IS 95 NB	UNPROTECTED		
					006.060	RP 95 RAMP 4 FR IS 95 NB TO MD 100 EB		6	
					006.260	RP 100 RAMP 6 FR MD 100 EB TO US 1 SB			
					006.320			5	
					006.466	US 1 WASHINGTON BLVD (SB/L)			
					006.470	EXIT #6	POSITIVE BARRIER	4	95,152
					006.474	US 1 WASHINGTON BLVD			
					006.510	RP 100 RAMP 3 FR MD 100 EB TO US 1 NB			
					006.750	RP 100 RAMP 4 FR US 1 NB TO MD 100 EB			
					006.950	RP 100 RAMP 6 FR MD 100 EB TO MD 100L SB			
					007.111	STRUCTURE 130150031			
					007.120	MD 100 L DORSEY MARC STATION ACCESS RD			
					007.120	EXIT #7			
					007.240	RP 100 RAMP 4 FR MD 100L NB TO MD 100 EB			
					007.251	STRUCTURE 130149031			
					007.280	OP 1051 O'CONNOR DR			
					007.398	STRUCTURE 020178031			
					007.510	ANNE ARUNDEL CO/L			
					007.510	MD 100 NO NAME			

MARYLAND DEPARTMENT OF TRANSPORTATION  
STATE HIGHWAY ADMINISTRATION  
DATA SERVICES DIVISION

2021 HIGHWAY LOCATION REFERENCE

COUNTY: HOWARD  
DISTRICT: 7  
DATE: 1/23/2023  
VERSION:1.0

ROUTE NUMBER: MD 100 J  
DIRECTION: SOUTH (INVENTORY)

ROAD NAME	FUNCTIONAL CLASS	STATE SYSTEM	NHS	MAINTENANCE	MILEPOINT	MILEPOINT DESCRIPTION	MEDIAN TYPE	MARKED LANES	AADT	
LONG GATE PKWY	U -Minor Arterial	STATE SECONDARY		State Highway Agency	000.190	CO 2650	LONG GATE PKWY	CURBED	4	20,954
					000.270				3	
					000.280	RP 100	RAMP 7 FR RAMP 2 (FR MD 100) TO MD 100J			
					000.292		STRUCTURE 130138001			
					000.313	MD 100	NO NAME (WB/L)			
					000.320		STRUCTURE 130138001			
					000.327	MD 100	NO NAME			
					000.340				4	
					000.430	CO 3233	MEADOWBROOK LA			
					000.430	RP 100	RAMP 5 FR MD 100J SB TO MD 100 EB			

ROUTE NUMBER: MD 100 L  
DIRECTION: NORTH (INVENTORY)

ROAD NAME	FUNCTIONAL CLASS	STATE SYSTEM	NHS	MAINTENANCE	MILEPOINT	MILEPOINT DESCRIPTION	MEDIAN TYPE	MARKED LANES	AADT	
DORSEY MARC STATION ACCESS RD	U -Local	STATE SECONDARY		State Highway Agency	000.000			NONE	2	0
					000.010	RP 100	RAMP 4 FR MD 100L NB TO MD 100 EB			
					000.030	MD 100	NO NAME			
					000.040		EXIT #7 (MD 100)			
					000.050	MD 100	NO NAME (WB/L)			
					000.060	RP 100	RAMP 2 FR MD 100 WB TO MD 100L NB			

ROUTE NUMBER: MD 100 M  
DIRECTION: NORTH (INVENTORY)

ROAD NAME	FUNCTIONAL CLASS	STATE SYSTEM	NHS	MAINTENANCE	MILEPOINT	MILEPOINT DESCRIPTION	MEDIAN TYPE	MARKED LANES	AADT	
COCA COLA DR	U -Local	STATE SECONDARY		State Highway Agency	000.000		ANNE ARUNDEL CO/L	NONE	4	0
					000.000	MD 100 M	COCA COLA DR			
					000.066		STRUCTURE 130151001			
					000.090				PAINTED (UNDIV)	
					000.110					

MARYLAND DEPARTMENT OF TRANSPORTATION  
STATE HIGHWAY ADMINISTRATION  
DATA SERVICES DIVISION

2021 HIGHWAY LOCATION REFERENCE

COUNTY: HOWARD  
DISTRICT: 7  
DATE: 1/23/2023  
VERSION:1.0

ROUTE NUMBER: MD 100 M  
DIRECTION: NORTH (INVENTORY)

ROAD NAME	FUNCTIONAL CLASS	STATE SYSTEM	NHS	MAINTENANCE	MILEPOINT	MILEPOINT DESCRIPTION	MEDIAN TYPE	MARKED LANES	AADT	
COCA COLA DR	U -Local	STATE SECONDARY		State Highway Agency	000.129	CO 3717	ST MARGARETS BLVD	PAINTED (UNDIV)	3	0
					000.140	CO 3470	COCA COLA DR			
					000.140	CO 2506	PARK CIR DR			
					000.140	CO 3717	ST MARGARETS BLVD			

ROUTE NUMBER: MD 100 V  
DIRECTION: WEST (INVENTORY)

ROAD NAME	FUNCTIONAL CLASS	STATE SYSTEM	NHS	MAINTENANCE	MILEPOINT	MILEPOINT DESCRIPTION	MEDIAN TYPE	MARKED LANES	AADT	
EXECUTIVE PARK DR	U -Local	STATE SECONDARY		State Highway Agency	000.000	RP 100	RAMP 7 FR MD 100 WB TO MD 100V SB	NONE	2	0
					000.020	MD 100	NO NAME			
					000.040	CO 2194	EXECUTIVE PARK DR			
					000.040	RP 100	RAMP 6 FR MD 100 EB TO MD 100V SB			

ROUTE NUMBER: MD 100 W  
DIRECTION: NORTH (INVENTORY)

ROAD NAME	FUNCTIONAL CLASS	STATE SYSTEM	NHS	MAINTENANCE	MILEPOINT	MILEPOINT DESCRIPTION	MEDIAN TYPE	MARKED LANES	AADT		
SNOWDEN RIVER PKWY	U -Minor Arterial	STATE SECONDARY		State Highway Agency	004.000	CO 1140	SNOWDEN RIVER PKWY	CURBED	4	31,093	
					004.000	MD 108	WATERLOO RD				
					004.080	RP 100	RAMP 5 FR MD 100W SB TO MD 100 EB				2
					004.230	MD 100	NO NAME				NONE
					004.240		EXIT #3 (MD 100)				
					004.250	MD 100	NO NAME (WB/L)				
					004.270						ROUNDAABOUT
					004.280	RP 100	RAMP 2 FR MD 100 WB TO MD 100W NB				



MARYLAND DEPARTMENT OF TRANSPORTATION  
STATE HIGHWAY ADMINISTRATION  
DATA SERVICES DIVISION

2021 HIGHWAY LOCATION REFERENCE

COUNTY: HOWARD  
DISTRICT: 7  
DATE: 1/23/2023  
VERSION:1.0

ROUTE NUMBER: MD 100 X  
DIRECTION: NORTH (INVENTORY)

ROAD NAME	FUNCTIONAL CLASS	STATE SYSTEM	NHS	MAINTENANCE	MILEPOINT	MILEPOINT DESCRIPTION	MEDIAN TYPE	MARKED LANES	AADT
NO NAME	U -Local	STATE SECONDARY		State Highway Agency	000.000 CO 1126	AMBERTON DR	NONE	2	0
					000.000 US 1	WASHINGTON BLVD			

ROUTE NUMBER: MD 103  
DIRECTION: NORTH (INVENTORY)

ROAD NAME	FUNCTIONAL CLASS	STATE SYSTEM	NHS	MAINTENANCE	MILEPOINT	MILEPOINT DESCRIPTION	MEDIAN TYPE	MARKED LANES	AADT
DORSEY RD	U -Major Collector	STATE SECONDARY		State Highway Agency	000.000	ANNE ARUNDEL CO/L	NONE	2	12,652
					000.000 MD 103	DORSEY RD			
					000.090 CO 142	OLD DORSEY RD			
					000.130 CO 139	CEDAR AVE			
					000.200 CO 138	LENNOX AVE			
					000.270 CO 443	MAGNOLIA AVE			
					000.275	STRUCTURE 130041001			
					000.467		PAINTED (UNDIV)		
			NOT NHS		000.510 CO 2292	DOUGLAS LEGUM DR	NONE		
					000.554 CO 3349	SCARLET OAK DR	PAINTED (UNDIV)		
					000.730 MD 176 C	BINDER LA	NONE		
					000.760		PAINTED (UNDIV)		
					000.840		NONE	3	
					000.847		PAINTED (UNDIV)		
					001.030 CO 2885	DORSEY RUN RD	NONE		
					001.100			2	
					001.113		PAINTED (UNDIV)		
MEADOWRIDGE RD	U -Minor Arterial				001.170 US 1	WASHINGTON BLVD	NONE		
					001.193			3	
					001.250 CO 496	ROOSEVELT BLVD			
					001.410		PAINTED (UNDIV)		
					001.546 CO 2549	BUSINESS PKWY	NONE		
					001.550		PAINTED (UNDIV)	2	

MARYLAND DEPARTMENT OF TRANSPORTATION  
STATE HIGHWAY ADMINISTRATION  
DATA SERVICES DIVISION

2021 HIGHWAY LOCATION REFERENCE

COUNTY: HOWARD  
DISTRICT: 7  
DATE: 1/23/2023  
VERSION:1.0

ROUTE NUMBER: MD 103

DIRECTION: NORTH (INVENTORY)

ROAD NAME	FUNCTIONAL CLASS	STATE SYSTEM	NHS	MAINTENANCE	MILEPOINT	MILEPOINT DESCRIPTION	MEDIAN TYPE	MARKED LANES	AADT				
MEADOWRIDGE RD	U -Minor Arterial	STATE SECONDARY		State Highway Agency	001.870	IS 95	NO NAME	PAINTED (UNDIV)	2	12,652			
					001.900	IS 95	NO NAME (SB/L)	NONE					
					001.927	CO 2806	HUNTSIRE DR						
					001.940			PAINTED (UNDIV)					
					002.094	CO 2807	OLD ROCKRIDGE DR	NONE					
					002.190	CO 134	MAYFIELD AVE						
					002.370	CO 2122	WIMBLEDON CT						
					002.530			PAINTED (UNDIV)					
					002.590	CO 1791	OLD STOCKBRIDGE DR	NONE					
					002.590	CO 2586	WESLEY LA						
					003.000			PAINTED (UNDIV)					
					003.079		13000LL00734--1----	NONE					
					003.080	CO 3846	LOCUST THICKET WAY						
					003.080	CO 2586	WESLEY LA						
					003.105			PAINTED (UNDIV)					
					003.150	RP 100	RAMP 5 FR MD 103 SB TO MD 100 EB	NONE					
					003.170			ROUNDABOUT					
					003.180	RP 100	RAMP 4 FR MD 103 TO RAMP 5 (TO MD 100)						
					003.205		STRUCTURE 130146001	NONE					
					003.210	MD 100	NO NAME						
					003.230		STRUCTURE 130146001		12,074				
					003.250	MD 100	NO NAME (WB/L)						
					003.260			ROUNDABOUT					
					003.270	RP 100	RAMP 7 FR RAMP 2 (FR MD 100) TO MD 103						
					003.300	RP 100	RAMP 2 FR MD 100 WB TO MD 103 NB	NONE					
					003.383			PAINTED (UNDIV)					
					MONTGOMERY RD					003.620	CO 2483	BRIGHTFIELD RD	NONE
										003.620	CO 136	MONTGOMERY RD	
										003.695			PAINTED (UNDIV)
										003.750	CO 2190	OLD MONTGOMERY RD	NONE

MARYLAND DEPARTMENT OF TRANSPORTATION  
STATE HIGHWAY ADMINISTRATION  
DATA SERVICES DIVISION

2021 HIGHWAY LOCATION REFERENCE

COUNTY: HOWARD  
DISTRICT: 7  
DATE: 1/23/2023  
VERSION:1.0

ROUTE NUMBER: MD 103

DIRECTION: NORTH (INVENTORY)

ROAD NAME	FUNCTIONAL CLASS	STATE SYSTEM	NHS	MAINTENANCE	MILEPOINT	MILEPOINT DESCRIPTION	MEDIAN TYPE	MARKED LANES	AADT
MONTGOMERY RD	U -Minor Arterial	STATE SECONDARY		State Highway Agency	003.980 CO 1958	HUNTING HORN DR	NONE	2	12,074
					003.980 CO 2360	ROCKBURN DR			
					004.135 CO 3682	MAINSAIL CT			
					004.200 CO 189	KERGER RD			
					004.390 CO 1958	HUNTING HORN DR			
					004.390 CO 3036	LYNN LA			
					004.515		PAINTED (UNDIV)		
					004.640 CO 273	ILCHESTER RD	NONE		
					004.640 CO 2711	RISING SUN LA			
					004.680		PAINTED (UNDIV)		
					004.720 CO 162	BONNIE BRANCH RD	NONE		
					004.750		PAINTED (UNDIV)		
					004.882 CO 3341	WOOD POINT PL	NONE		
					004.960 CO 2803	CRYSTAL SPRINGS DR			
					004.960 CO 1956	STONE HILL DR			
					005.020 CO 389	ORCHARD DR			
					005.130		PAINTED (UNDIV)		
					005.170 CO 391	WORTHINGTON WAY	NONE		
					005.210		PAINTED (UNDIV)		
					005.420 CO 284	SOUTH HAVEN DR	NONE		23,301
					005.420 MD 104	WATERLOO RD			
					005.490 MD 103 C	NO NAME			
					005.530		PAINTED (UNDIV)		
					005.570 CO 247	HALE HAVEN DR	NONE		
					005.600		PAINTED (UNDIV)		
					005.680 CO 3570	BAUGHER FARM RD	NONE		
					005.730 CO 280	AVOCA AVE	PAINTED (UNDIV)		
					005.810 CO 1844	RED HILL WAY			
					005.920 CO 1845	BRAMPTON PKWY	NONE		
					005.920 CO 164	NEW CUT RD			

MARYLAND DEPARTMENT OF TRANSPORTATION  
STATE HIGHWAY ADMINISTRATION  
DATA SERVICES DIVISION

2021 HIGHWAY LOCATION REFERENCE

COUNTY: HOWARD  
DISTRICT: 7  
DATE: 1/23/2023  
VERSION:1.0

ROUTE NUMBER: MD 103  
DIRECTION: NORTH (INVENTORY)

ROAD NAME	FUNCTIONAL CLASS	STATE SYSTEM	NHS	MAINTENANCE	MILEPOINT	MILEPOINT DESCRIPTION	MEDIAN TYPE	MARKED LANES	AADT	
MONTGOMERY RD	U -Minor Arterial	STATE SECONDARY		State Highway Agency	006.020	CO 2967	CHATSWORTH WAY	PAINTED (UNDIV)	2	23,301
					006.240	CO 305	STONECREST DR	NONE		
					006.240	CO 2118	WHEATFIELD WAY			
					006.330			CENTER TLA (UNDIV)		
					006.710			NONE	3	
					006.760			CENTER TLA (UNDIV)	4	
					006.765	CO 2650	LONG GATE PKWY			
					006.980			PAINTED (UNDIV)		
					007.130				3	
					007.240	CO 1821	OLD COLUMBIA PIKE	NONE		
					007.260	RP 29	RAMP 2 FR MD 103 WB TO US 29 NB			
					007.280	RP 29	RAMP 3 FR MD 103 EB TO RAMP 2 (TO US 29)			
					007.288		STRUCTURE 130122001			
					007.299	US 29	COLUMBIA PIKE			
					ST JOHNS LA	U -Major Collector				
007.321	US 29	COLUMBIA PIKE (SB/L)								
007.370	RP 29	RAMP 7 FR MD 103 WB TO US 29 SB	PAINTED (UNDIV)							
007.400				2						
007.403	RP 29	RAMP 6 FR MD 103 EB TO RAMP 7 (TO US 29)								
007.440	CO 253	HIGH POINT RD	NONE							
007.460	CO 272	ST JOHNS LA								

ROUTE NUMBER: MD 103 A  
DIRECTION: NORTH (INVENTORY)

ROAD NAME	FUNCTIONAL CLASS	STATE SYSTEM	NHS	MAINTENANCE	MILEPOINT	MILEPOINT DESCRIPTION	MEDIAN TYPE	MARKED LANES	AADT	
MONTGOMERY RD	U -Local	STATE SECONDARY		State Highway Agency	000.000	CO 1732	OLD WASHINGTON RD	NONE	2	3,941
					000.110	CO 136	MONTGOMERY RD			
					000.110	US 1	WASHINGTON BLVD			

MARYLAND DEPARTMENT OF TRANSPORTATION  
STATE HIGHWAY ADMINISTRATION  
DATA SERVICES DIVISION

2021 HIGHWAY LOCATION REFERENCE

COUNTY: HOWARD  
DISTRICT: 7  
DATE: 1/23/2023  
VERSION:1.0

ROUTE NUMBER: MD 103 C  
DIRECTION: EAST (INVENTORY)

ROAD NAME	FUNCTIONAL CLASS	STATE SYSTEM	NHS	MAINTENANCE	MILEPOINT	MILEPOINT DESCRIPTION	MEDIAN TYPE	MARKED LANES	AADT
NO NAME	U -Local	STATE SECONDARY		State Highway Agency	000.000 MD 103	MONTGOMERY RD	NONE	2	0
					000.070			1	
					000.090 MD 104	WATERLOO RD			

ROUTE NUMBER: MD 104  
DIRECTION: NORTH (INVENTORY)

ROAD NAME	FUNCTIONAL CLASS	STATE SYSTEM	NHS	MAINTENANCE	MILEPOINT	MILEPOINT DESCRIPTION	MEDIAN TYPE	MARKED LANES	AADT
WATERLOO RD	U -Minor Arterial	STATE SECONDARY		State Highway Agency	000.000 MD 108	WATERLOO RD	PAINTED (UNDIV)	4	12,445
					000.084	STRUCTURE 130148001	NONE		
					000.100 MD 100	NO NAME			
					000.140 MD 100	NO NAME (WB/L)			
					000.150		ROUNDABOUT		
					000.160 RP 100	RAMP 2 FR MD 100 WB TO MD 104 NB			
					000.250 CO 348	ELKO DR	NONE	2	
					000.250 MD 104 A	OAK RUN WAY			
					000.330 CO 440	GLENMAR RD			
					000.618		PAINTED (UNDIV)		
					000.665		CENTER TLA (UNDIV)		
					000.700 CO 2669	MORNINGSIDE LA			
					000.700 CO 439	SUNSET DR			
					000.820 CO 368	GROVE RD			
					000.930 OP 44	VOTTA'S WAY			
					000.981		PAINTED (UNDIV)		
					001.100 MD 103 C	NO NAME	NONE		
					001.140 MD 103	MONTGOMERY RD			
					001.140 CO 284	SOUTH HAVEN DR			

MARYLAND DEPARTMENT OF TRANSPORTATION  
STATE HIGHWAY ADMINISTRATION  
DATA SERVICES DIVISION

2021 HIGHWAY LOCATION REFERENCE

COUNTY: HOWARD  
DISTRICT: 7  
DATE: 1/23/2023  
VERSION:1.0

ROUTE NUMBER: MD 104 A  
DIRECTION: NORTH (INVENTORY)

ROAD NAME	FUNCTIONAL CLASS	STATE SYSTEM	NHS	MAINTENANCE	MILEPOINT	MILEPOINT DESCRIPTION	MEDIAN TYPE	MARKED LANES	AADT	
OAK RUN WAY	U -Local	STATE SECONDARY		State Highway Agency	000.000	CO 348	ELKO DR	NONE	2	0
					000.000	MD 104	WATERLOO RD			
					000.160	CO 1559	OAK RUN WAY			

ROUTE NUMBER: MD 108  
DIRECTION: EAST (INVENTORY)

ROAD NAME	FUNCTIONAL CLASS	STATE SYSTEM	NHS	MAINTENANCE	MILEPOINT	MILEPOINT DESCRIPTION	MEDIAN TYPE	MARKED LANES	AADT				
CLARKSVILLE PIKE	U -Minor Arterial	STATE SECONDARY		State Highway Agency	000.000	MD 108	ASHTON RD	NONE	2	12,203			
					000.000		MONTGOMERY CO/L						
	R -Minor Arterial					000.160	OP 10	WAINWRIGHT RD					
						000.770	CO 1609	BRIARIDGE CT					
	U -Minor Arterial					000.840	CO 85	HALL SHOP RD					
						000.920	CO 320	BROOKS RD					
						001.290	CO 831	BYEFIELD DR					
						001.320						PAINTED (UNDIV)	
						001.390	CO 2944	PATERNAL GIFT DR				NONE	
						001.407						PAINTED (UNDIV)	
						001.530	CO 57	HIGHLAND RD				NONE	8,760
						001.530	MD 216	SCAGGSVILLE RD					
						002.570						PAINTED (UNDIV)	
						002.700	CO 3574	MACBETH FARM LA				NONE	
	002.700	CO 3045	RICHARDSON FARM LA										
	002.747			PAINTED (UNDIV)									
	002.882		STRUCTURE 130097001	NONE									
	002.930	OP 11	NO NAME										
	003.350			PAINTED (UNDIV)									
	003.450	CO 2964	GUILFORD RD	NONE									
003.520			CENTER TLA (UNDIV)										
003.540	CO 217	WAKE FOREST RD											

MARYLAND DEPARTMENT OF TRANSPORTATION  
STATE HIGHWAY ADMINISTRATION  
DATA SERVICES DIVISION

2021 HIGHWAY LOCATION REFERENCE

COUNTY: HOWARD  
DISTRICT: 7  
DATE: 1/23/2023  
VERSION:1.0

ROUTE NUMBER: MD 108  
DIRECTION: EAST (INVENTORY)

ROAD NAME	FUNCTIONAL CLASS	STATE SYSTEM	NHS	MAINTENANCE	MILEPOINT	MILEPOINT DESCRIPTION	MEDIAN TYPE	MARKED LANES	AADT
CLARKSVILLE PIKE	U -Minor Arterial	STATE SECONDARY		State Highway Agency	003.650 CO 558	TEN OAKS RD	NONE	2	8,760
					003.690 RP 32	RAMP 4 FR MD 108 NB TO MD 32 EB		4	
					003.720	STRUCTURE 130133001			
					003.733 MD 32	PATUXENT PKWY (SB/L)			
					003.741	EXIT #20			20,071
					003.747 MD 32	PATUXENT PKWY			
					003.780 RP 32	RAMP 2 FR MD 32 WB TO MD 108 NB			
					003.782		PAINTED (UNDIV)		
					003.850 CO 2744	AUTO DR	CENTER TLA (UNDIV)		
					003.850 CO 3046	SIGNAL BELL LA			
					003.976 CO 2892	GREAT STAR DR			
					004.130			3	
					004.216 CO 2567	LINDEN LINTHICUM LA	NONE		
					004.220			2	
					004.320		PAINTED (UNDIV)		
					004.490 CO 80	SHEPPARD LA	NONE		
					004.565		PAINTED (UNDIV)		
					004.804 CO 2791	BROAD MEADOW LA	NONE		
					004.850		PAINTED (UNDIV)		
					005.120 CO 2410	MEADOW VISTA WAY	NONE		
					005.120 CO 84	TROTTER RD			
					005.330 CO 2140	LINDEN CHAPEL RD			
					005.550 CO 1641	MIDDLE PATUXENT CT			
					005.620 CO 1945	BRAGDON WOOD			
					005.741	STRUCTURE 130017001			
					006.150		PAINTED (UNDIV)		
					006.250 CO 2794	MANORSTONE LA	NONE		
					006.250 CO 3776	VALLEY VIEW OVERLOOK			
					006.257 CO 3776	VALLEY VIEW OVERLOOK			
					006.289		PAINTED (UNDIV)		

MARYLAND DEPARTMENT OF TRANSPORTATION  
STATE HIGHWAY ADMINISTRATION  
DATA SERVICES DIVISION

2021 HIGHWAY LOCATION REFERENCE

COUNTY: HOWARD  
DISTRICT: 7  
DATE: 1/23/2023  
VERSION:1.0

ROUTE NUMBER: MD 108  
DIRECTION: EAST (INVENTORY)

ROAD NAME	FUNCTIONAL CLASS	STATE SYSTEM	NHS	MAINTENANCE	MILEPOINT	MILEPOINT DESCRIPTION	MEDIAN TYPE	MARKED LANES	AADT
CLARKSVILLE PIKE	U -Minor Arterial	STATE SECONDARY		State Highway Agency	006.410	CO 3058 JERICO RD	NONE	2	20,071
					006.442		PAINTED (UNDIV)		
					006.556	CO 2571 RIDERMARK ROW			
					006.796	CO 744 HARPERS FARM RD (EB/L)	NONE		
					006.796	CO 1065 HOMEWOOD RD			
					006.800				29,120
					006.804	CO 744 HARPERS FARM RD			
					006.850		PAINTED (UNDIV)		
					007.004	CO 1906 GAITHER FARM RD	NONE		
					007.240	CO 915 CEDAR LA			
					007.273		PAINTED (UNDIV)		
					007.460	CO 2137 BEECH CREEK DR	NONE		
					007.460	CO 73 MANOR LA			
					007.560	CO 2638 COTTONWOOD WAY			
					007.780	CO 517 ELIOTS OAK RD			
					008.453	CO 1064 BEAVERBROOK RD			
					008.453	CO 75 CENTENNIAL LA			
					008.467	CO 75 CENTENNIAL LA (NB/L)			
					008.976	CO 866 TEN MILLS RD			
					009.340		PAINTED (UNDIV)		
					009.376	CO 1531 DAVIDGE DR			
					009.380			3	
					009.410		UNPROTECTED		
					009.460			4	
					009.600		POSITIVE BARRIER		
					009.644	STRUCTURE 130016031			
					009.680		UNPROTECTED		
					009.796	CO 1575 COLUMBIA RD			
					009.920	RP 29 RAMP 6 FR MD 108 EB TO US 29 SB	POSITIVE BARRIER		
					010.050		UNPROTECTED		



MARYLAND DEPARTMENT OF TRANSPORTATION  
STATE HIGHWAY ADMINISTRATION  
DATA SERVICES DIVISION

2021 HIGHWAY LOCATION REFERENCE

COUNTY: HOWARD  
DISTRICT: 7  
DATE: 1/23/2023  
VERSION:1.0

ROUTE NUMBER: MD 108  
DIRECTION: EAST (INVENTORY)

ROAD NAME	FUNCTIONAL CLASS	STATE SYSTEM	NHS	MAINTENANCE	MILEPOINT	MILEPOINT DESCRIPTION	MEDIAN TYPE	MARKED LANES	AADT	
CLARKSVILLE PIKE	U -Minor Arterial	STATE SECONDARY		State Highway Agency	010.110	RP 29	RAMP 5 FR US 29 SB TO MD 108 EB	POSITIVE BARRIER	4	29,120
					010.164		STRUCTURE 130111031			
					010.185	US 29	COLUMBIA PIKE (SB/L)			
OLD ANNAPOLIS RD					010.200		STRUCTURE 130111031		23,645	
					010.208	US 29	COLUMBIA PIKE			
					010.230	RP 29	RAMP 3 FR MD 108 EB TO US 29 NB			
					010.390	RP 29	RAMP 4 FR US 29 NB TO MD 108 EB	UNPROTECTED		
					010.557			PAINTED (UNDIV)		
					010.560	MD 108 H	PRESBYTERIAN CIR			
					010.707			NONE		3
					010.710	CO 2053	BENDIX RD			
					010.710	CO 352	MELLENBROOK RD			
					010.738			PAINTED (UNDIV)		
					010.810			NONE		2
					010.819			PAINTED (UNDIV)		
					010.853	CO 798	THUNDER HILL RD	NONE		
					010.920			PAINTED (UNDIV)		
					011.084	CO 681	RED BRANCH RD			
					011.250	CO 1388	SUMMER HOLLOW LA	NONE		
					011.340			PAINTED (UNDIV)		
					011.620	CO 681	RED BRANCH RD	NONE		
					011.621			PAINTED (UNDIV)		
					011.786	CO 977	PHELPS LUCK DR	NONE		
011.790				16,882						
011.793	CO 2192	CENTRE PARK DR								
011.840			PAINTED (UNDIV)							
012.040	CO 218	ENT TO HOWARD CO HIGH SCHOOL								
012.230	RP 100	RAMP 6 FR MD 100 EB TO MD 108 SB	NONE	4						
012.240	RP 100	RAMP 4 FR MD 108 TO RAMP 5 (TO MD100 EB)								
012.260	RP 100	RAMP 5 FR MD 108 SB TO MD 100 EB								

MARYLAND DEPARTMENT OF TRANSPORTATION  
STATE HIGHWAY ADMINISTRATION  
DATA SERVICES DIVISION

2021 HIGHWAY LOCATION REFERENCE

COUNTY: HOWARD  
DISTRICT: 7  
DATE: 1/23/2023  
VERSION:1.0

ROUTE NUMBER: MD 108  
DIRECTION: EAST (INVENTORY)

ROAD NAME	FUNCTIONAL CLASS	STATE SYSTEM	NHS	MAINTENANCE	MILEPOINT	MILEPOINT DESCRIPTION	MEDIAN TYPE	MARKED LANES	AADT
OLD ANNAPOLIS RD	U -Minor Arterial	STATE SECONDARY		State Highway Agency	012.300 MD 981	TRICROSS DR	NONE	4	16,882
WATERLOO RD					012.350 MD 104	WATERLOO RD			12,033
					012.430 MD 981	TRICROSS DR		2	
					012.450		PAINTED (UNDIV)		
					012.520 CO 1955	BARRINGTON CT	NONE		
					012.570 CO 2282	FALLS RUN RD			
					012.571		PAINTED (UNDIV)		
					012.670 CO 190	DAVIS RD			
					012.809		CENTER TLA (UNDIV)		
					012.814 CO 2281	MONTGOMERY RUN RD			
					012.920 CO 2968	GOLDFINCH CT	PAINTED (UNDIV)		
					012.960			3	
					013.016		NONE	4	
					013.070 CO 2121	BROTHERS PARTNERSHIP CT			
					013.070 CO 3719	RICHARDS VALLEY RD			
					013.130		PAINTED (UNDIV)		
					013.283 CO 1140	SNOWDEN RIVER PKWY (SB/L)	NONE		
					013.290			3	
					013.297 CO 1140	SNOWDEN RIVER PKWY			
					013.460		PAINTED (UNDIV)		
					013.600 CO 2190	OLD MONTGOMERY RD	NONE		
					013.652		CENTER TLA (UNDIV)		
					013.680			2	
					013.690		PAINTED (UNDIV)		
					013.930 CO 2784	GOLDEN BELL WAY	NONE		
					013.930 CO 1791	OLD STOCKBRIDGE DR			
					013.963		PAINTED (UNDIV)		
					014.050 CO 620	WOODLOO DR			
					014.190 CO 2389	WOODCREST DR			
					014.245 CO 3513	ARBOR MEADOWS LA	NONE	3	

MARYLAND DEPARTMENT OF TRANSPORTATION  
STATE HIGHWAY ADMINISTRATION  
DATA SERVICES DIVISION

2021 HIGHWAY LOCATION REFERENCE

COUNTY: HOWARD  
DISTRICT: 7  
DATE: 1/23/2023  
VERSION:1.0

ROUTE NUMBER: MD 108  
DIRECTION: EAST (INVENTORY)

ROAD NAME	FUNCTIONAL CLASS	STATE SYSTEM	NHS	MAINTENANCE	MILEPOINT	MILEPOINT DESCRIPTION	MEDIAN TYPE	MARKED LANES	AADT	
WATERLOO RD	U -Minor Arterial	STATE SECONDARY		State Highway Agency	014.310	CO 134	MAYFIELD AVE	NONE	2	12,033
					014.480			PAINTED (UNDIV)		
					014.490				3	
					014.530			NONE	2	
					014.570	CO 1911	OLD WATERLOO RD			
					014.570	CO 2433	SUMMER CLOUD WAY			
					014.620				3	
					014.838			PAINTED (UNDIV)	4	
					014.940	CO 129	LARK BROWN RD	CURBED		
					015.045				6	
					015.194				5	
					015.229	MD 175	ROUSE PKWY			
					015.240	MD 175	ROUSE PKWY (SB/L)			

ROUTE NUMBER: MD 108 A  
DIRECTION: EAST (INVENTORY)

ROAD NAME	FUNCTIONAL CLASS	STATE SYSTEM	NHS	MAINTENANCE	MILEPOINT	MILEPOINT DESCRIPTION	MEDIAN TYPE	MARKED LANES	AADT
THOMAS WILLIAMS WAY	U -Local	STATE SECONDARY		State Highway Agency	000.000	ROAD END	NONE	2	0
					000.120	MD 981	TRICROSS DR		

ROUTE NUMBER: MD 108 H  
DIRECTION: SOUTH (INVENTORY)

ROAD NAME	FUNCTIONAL CLASS	STATE SYSTEM	NHS	MAINTENANCE	MILEPOINT	MILEPOINT DESCRIPTION	MEDIAN TYPE	MARKED LANES	AADT	
PRESBYTERIAN CIR	U -Local	STATE SECONDARY		State Highway Agency	000.000	MD 108	OLD ANNAPOLIS RD	NONE	2	0
					000.220		ROAD END - GUARDRAIL			

MARYLAND DEPARTMENT OF TRANSPORTATION  
STATE HIGHWAY ADMINISTRATION  
DATA SERVICES DIVISION

2021 HIGHWAY LOCATION REFERENCE

COUNTY: HOWARD  
DISTRICT: 7  
DATE: 1/23/2023  
VERSION:1.0

ROUTE NUMBER: MD 125  
DIRECTION: EAST (INVENTORY)

ROAD NAME	FUNCTIONAL CLASS	STATE SYSTEM	NHS	MAINTENANCE	MILEPOINT	MILEPOINT DESCRIPTION	MEDIAN TYPE	MARKED LANES	AADT	
WOODSTOCK RD	R -Major Collector	STATE SECONDARY		State Highway Agency	000.000	CO 270	WOODSTOCK RD	NONE	2	5,024
					000.058		STRUCTURE 030065001			
					000.090		BALTIMORE CO/L			
					000.090	MD 125	OLD COURT RD			

ROUTE NUMBER: MD 144 A  
DIRECTION: EAST (INVENTORY)

ROAD NAME	FUNCTIONAL CLASS	STATE SYSTEM	NHS	MAINTENANCE	MILEPOINT	MILEPOINT DESCRIPTION	MEDIAN TYPE	MARKED LANES	AADT			
FREDERICK RD	R -Local	STATE SECONDARY		State Highway Agency	000.000	CARROLL CO/L	NONE	2	2,083			
	R -Major Collector				000.000	MD 144 A				FREDERICK RD		
					000.540	CO 5				LONG CORNER RD		
					000.540	MD 144 HC				TWIN ARCH RD		
					000.880	CO 2150				COUNTRY VIEW WAY		
					000.990	CO 1594				WEST WATERSVILLE RD		
					001.160	CO 2149				NURSERY CT		
					001.350	CO 3794				PINK DOGWOOD CT		
					001.793	CO 8				BEEZ RD		
					002.080	CO 21				ST MICHAELS RD		
					002.540	CO 923				HARDY RD		
					002.540	CO 7				WATERSVILLE RD		
					002.840	CO 2443				BAHNER CT		
					003.832						CURBED	
					003.840	MD 94				WOODBINE RD (SB/L)		
					003.850	MD 94				WOODBINE RD		4,783
					003.960	CO 1518				MADISON ST	NONE	
					004.020	CO 1928				WHITEFOOT ALLEY		
	004.080				CO 1927	CHURCH ALLEY						
	004.080				CO 1926	HOPKINS ALLEY						
004.620	CO 24	DAISY RD										
	R -Minor Collector											

MARYLAND DEPARTMENT OF TRANSPORTATION  
STATE HIGHWAY ADMINISTRATION  
DATA SERVICES DIVISION

2021 HIGHWAY LOCATION REFERENCE

COUNTY: HOWARD  
DISTRICT: 7  
DATE: 1/23/2023  
VERSION:1.0

ROUTE NUMBER: MD 144 A  
DIRECTION: EAST (INVENTORY)

ROAD NAME	FUNCTIONAL CLASS	STATE SYSTEM	NHS	MAINTENANCE	MILEPOINT	MILEPOINT DESCRIPTION	MEDIAN TYPE	MARKED LANES	AADT			
FREDERICK RD	R -Minor Collector	STATE SECONDARY		State Highway Agency	005.130	CO 26	CARRS MILL RD	NONE	2	4,783		
					005.200	CO 30	MORGAN STATION RD					
					006.371			PAINTED (UNDIV)				
					006.430	CO 925	ADDISON WAY	NONE				
					006.430	CO 924	BUSHY PARK RD					
					006.476			PAINTED (UNDIV)				
					006.580	CO 3255	CARRIAGE MILL DR	NONE				
					R -Major Collector	006.980	MD 97	ROXBURY MILLS RD				4,023
						007.123	CO 3764	DROVERS LA				
						007.808					PAINTED (UNDIV)	
						008.290	CO 38	MCKENDREE RD			NONE	
						008.750	CO 1837	OSTER FARM RD				
						009.200	CO 62	PFEFFERKORN RD				
						009.288		STRUCTURE 130112001				
						010.080	CO 1517	FAIRGROUNDS RD				
						010.470	CO 1495	BUTTERCUP CT				
	010.720	CO 1819	W FRIENDSHIP SHOPPING CTR RD									
	010.782	MD 32	SYKESVILLE RD (SB/L)			3,540						
	010.790											
	010.798	MD 32	SYKESVILLE RD									
	U -Major Collector	011.120	CO 1516	CLOVERHILL DR								
		011.170	CO 1651	WELLWORTH WAY								
		011.415				PAINTED (UNDIV)						
		011.510	CO 1733	WYNFIELD RD								
		011.575	CO 3405	FOX MEADOW LA	NONE							
		011.595			PAINTED (UNDIV)							
		012.060	CO 67	SAND HILL RD	NONE							
		012.410	CO 323	THOMPSON DR								
	012.750	CO 49	TRIADELPHIA RD									
	012.860	OP 634	KINGS GIFT DR									

MARYLAND DEPARTMENT OF TRANSPORTATION  
STATE HIGHWAY ADMINISTRATION  
DATA SERVICES DIVISION

2021 HIGHWAY LOCATION REFERENCE

COUNTY: HOWARD  
DISTRICT: 7  
DATE: 1/23/2023  
VERSION:1.0

ROUTE NUMBER: MD 144 A  
DIRECTION: EAST (INVENTORY)

ROAD NAME	FUNCTIONAL CLASS	STATE SYSTEM	NHS	MAINTENANCE	MILEPOINT	MILEPOINT DESCRIPTION	MEDIAN TYPE	MARKED LANES	AADT
FREDERICK RD	U -Major Collector	STATE SECONDARY		State Highway Agency	012.980		PAINTED (UNDIV)	2	3,540
					013.353 CO 3440	COTSWOLD SPRING FARM LA	NONE		
					013.353 CO 3697	WILLOW RIDGE LA			
					013.580		PAINTED (UNDIV)		
					013.620 CO 3455	LANCELOT CROSS	NONE		8,225
					013.620 CO 70	MARRIOTTSVILLE RD			
					013.775		PAINTED (UNDIV)		
					014.150 CO 79	FOLLY QUARTER RD	NONE		
					014.320		PAINTED (UNDIV)		
					014.422 CO 3188	TERRA MARIA WAY			
	U -Minor Arterial				014.460				
					014.540 CO 3187	KATHERINE PL	NONE		
					014.560		PAINTED (UNDIV)		
					014.831 CO 3818	WESTMOUNT PKWY	NONE		
					014.840 CO 3323	CORNNELL LA			
					014.843 CO 3818	WESTMOUNT PKWY (NB/L)			
					015.053 CO 3819	BURTON DR			
					015.130 CO 202	CEMETERY LA			
					015.230			3	
					015.250			4	
					015.293 US 40	BALTO NATIONAL PIKE			
					015.300 CO 2131	PEBBLE BEACH DR			

ROUTE NUMBER: MD 144 HB  
DIRECTION: EAST (INVENTORY)

ROAD NAME	FUNCTIONAL CLASS	STATE SYSTEM	NHS	MAINTENANCE	MILEPOINT	MILEPOINT DESCRIPTION	MEDIAN TYPE	MARKED LANES	AADT
TWIN ARCH RD	R -Local	STATE SECONDARY		State Highway Agency	000.000	CARROLL CO/L	NONE	2	0
					000.000 CO 590	TWIN ARCH RD			
					000.120 CO 6	TWIN ARCH RD			

MARYLAND DEPARTMENT OF TRANSPORTATION  
STATE HIGHWAY ADMINISTRATION  
DATA SERVICES DIVISION

2021 HIGHWAY LOCATION REFERENCE

COUNTY: HOWARD  
DISTRICT: 7  
DATE: 1/23/2023  
VERSION:1.0

ROUTE NUMBER: MD 144 HC  
DIRECTION: NORTH (INVENTORY)

ROAD NAME	FUNCTIONAL CLASS	STATE SYSTEM	NHS	MAINTENANCE	MILEPOINT	MILEPOINT DESCRIPTION	MEDIAN TYPE	MARKED LANES	AADT	
TWIN ARCH RD	R -Local	STATE SECONDARY		State Highway Agency	000.000	MD 144 A	FREDERICK RD	NONE	2	0
					000.000	CO 5	LONG CORNER RD			
					000.040		ROAD END - GUARDRAIL			

ROUTE NUMBER: MD 175  
DIRECTION: NORTH (INVENTORY)

ROAD NAME	FUNCTIONAL CLASS	STATE SYSTEM	NHS	MAINTENANCE	MILEPOINT	MILEPOINT DESCRIPTION	MEDIAN TYPE	MARKED LANES	AADT				
WATERLOO RD	U -Minor Arterial	STATE SECONDARY		State Highway Agency	000.000		ANNE ARUNDEL CO/L	NONE	2	19,002			
					000.000	MD 175	JESSUP RD						
					000.160						PAINTED (UNDIV)		
					000.250	CO 121	DORSEY RUN RD				NONE		
					000.320	CO 311	SHAREWOOD DR				CENTER TLA (UNDIV)		
					000.420	CO 276	OLD JESSUP RD						
					000.540	CO 1420	OCEANO AVE				NONE		
					000.814						PAINTED (UNDIV)		
					001.103						CURBED	4	
					001.190							5	
					001.250	CO 1419	POCOMOKE AVE					6	
					001.380								
					001.536	US 1	WASHINGTON BLVD					5	46,541
					001.540								
					001.544	US 1	WASHINGTON BLVD (SB/L)					4	
					001.630								
					001.650						UNPROTECTED		
					001.660						POSITIVE BARRIER		
					001.780	RP 95					RAMP 2 FR MD 175 WB TO IS 95 NB		
					001.950	RP 95					RAMP 1 FR RAMP 4 (FR IS 95) TO MD 175 WB		
001.972			STRUCTURE 130061031										
001.988			STRUCTURE 130061031	5									

U -Principal Arterial – Other Freew

MARYLAND DEPARTMENT OF TRANSPORTATION  
STATE HIGHWAY ADMINISTRATION  
DATA SERVICES DIVISION

2021 HIGHWAY LOCATION REFERENCE

COUNTY: HOWARD  
DISTRICT: 7  
DATE: 1/23/2023  
VERSION:1.0

ROUTE NUMBER: MD 175  
DIRECTION: NORTH (INVENTORY)

ROAD NAME	FUNCTIONAL CLASS	STATE SYSTEM	NHS	MAINTENANCE	MILEPOINT	MILEPOINT DESCRIPTION	MEDIAN TYPE	MARKED LANES	AADT
WATERLOO RD	U -Principal Arterial – Other Freew	STATE SECONDARY	NHS	State Highway Agency	001.998	EXIT #41	POSITIVE BARRIER	5	67,811
					001.998	IS 95	NO NAME		
					002.060	IS 95	NO NAME (SB/L)		
					002.080	RP 95	RAMP 7 FR MD 175 WB TO IS 95 SB		
					002.150	RP 95	RAMP 5 FR RAMP 8 (FR IS 95) TO MD 175 EB		6
					002.370	RP 95	RAMP 8 FR IS 95 SB TO MD 175 WB	UNPROTECTED	
					002.430	XO 29	CROSSOVER		
					002.460			POSITIVE BARRIER	7
					002.703	MD 108	WATERLOO RD (WB/L)		
					002.710				65,081
					002.713	MD 108	WATERLOO RD		
					002.820				6
					ROUSE PKWY				
003.166	CO 2036	RAMP G							
003.198		STRUCTURE 130092011							
003.207	CO 2036	RAMP G							
003.214	CO 2035	RAMP C							
003.390	RP 175	RAMP 4 FR MD 175 TO SNOWDEN RIVER PKWY							
003.533		STRUCTURE 130153031							
003.545	CO 1140	SNOWDEN RIVER PKWY							
003.550		EXIT #13		40,751					
003.555	CO 1140	SNOWDEN RIVER PKWY (SB/L)							
003.740	RP 175	RAMP 1 FR SNOWDEN RIVER PKWY TO MD 175							
004.089			CURBED						
004.176	CO 1317	DOBBIN RD							
004.270			POSITIVE BARRIER						
004.300				5					
004.420				4					
004.755	BK 723	STRUCTURE 130091001							
004.790		STRUCTURE 130139001							



MARYLAND DEPARTMENT OF TRANSPORTATION  
STATE HIGHWAY ADMINISTRATION  
DATA SERVICES DIVISION

2021 HIGHWAY LOCATION REFERENCE

COUNTY: HOWARD  
DISTRICT: 7  
DATE: 1/23/2023  
VERSION:1.0

ROUTE NUMBER: MD 175

DIRECTION: NORTH (INVENTORY)

ROAD NAME	FUNCTIONAL CLASS	STATE SYSTEM	NHS	MAINTENANCE	MILEPOINT	MILEPOINT DESCRIPTION	MEDIAN TYPE	MARKED LANES	AADT
ROUSE PKWY	U -Principal Arterial – Other Freew	STATE SECONDARY	NHS	State Highway Agency	005.000		CURBED	4	40,751
					005.104	CO 991 TAMAR DR			
					005.210		POSITIVE BARRIER		
					006.070	STRUCTURE 130090001			
					006.120		CURBED	5	
					006.185	CO 798 THUNDER HILL RD			
					006.240		POSITIVE BARRIER	4	
					006.430	RP 29 RAMP 2 FR MD 175 WB TO US 29 NB			
					006.593	RP 29 RAMP 9 FR US 29 NB TO MD 175 WB			
					006.742	STRUCTURE 130086031			
	U -Minor Arterial				006.760	US 29 COLUMBIA PIKE			
					006.770	STRUCTURE 130086031			47,202
					006.780	US 29 COLUMBIA PIKE (SB/L)			
					006.820	RP 29 RAMP 7 FR MD 175 WB TO US 29 SB			
					007.051	STRUCTURE 130078001			
					007.190	CO 794 LITTLE PATUXENT PKWY (WB/L)			
					007.190	RP 29 RAMP 8 FR US 29 SB TO MD 175 WB			

ROUTE NUMBER: MD 175 HC

DIRECTION: SOUTH (INVENTORY)

ROAD NAME	FUNCTIONAL CLASS	STATE SYSTEM	NHS	MAINTENANCE	MILEPOINT	MILEPOINT DESCRIPTION	MEDIAN TYPE	MARKED LANES	AADT
COLUMBIA GATEWAY DR	U -Local	STATE SECONDARY		State Highway Agency	000.000	RP 175 RAMP 9 FR RAMP 8 TO SNOWDEN RIVER PKWY	NONE	2	0
					000.000	CO 1140 SNOWDEN RIVER PKWY			
					000.110			1	
					000.230	CO 2069 RAMP B			
					000.350	CO 2035 RAMP C			
					000.360	CO 2036 RAMP G			
					000.370	MD 175 ROUSE PKWY (SB/L)			

MARYLAND DEPARTMENT OF TRANSPORTATION  
STATE HIGHWAY ADMINISTRATION  
DATA SERVICES DIVISION

2021 HIGHWAY LOCATION REFERENCE

COUNTY: HOWARD  
DISTRICT: 7  
DATE: 1/23/2023  
VERSION:1.0

ROUTE NUMBER: MD 176 C  
DIRECTION: NORTH (INVENTORY)

ROAD NAME	FUNCTIONAL CLASS	STATE SYSTEM	NHS	MAINTENANCE	MILEPOINT	MILEPOINT DESCRIPTION	MEDIAN TYPE	MARKED LANES	AADT
BINDER LA	U -Local	STATE SECONDARY		State Highway Agency	000.000 MD 103	DORSEY RD	NONE	2	0
					000.150	ROAD END: GUARDRAIL			

ROUTE NUMBER: MD 216  
DIRECTION: NORTH (INVENTORY)

ROAD NAME	FUNCTIONAL CLASS	STATE SYSTEM	NHS	MAINTENANCE	MILEPOINT	MILEPOINT DESCRIPTION	MEDIAN TYPE	MARKED LANES	AADT
SCAGGSVILLE RD	U -Minor Arterial	STATE SECONDARY		State Highway Agency	000.000	PRINCE GEORGES CO/L	CURBED	4	36,375
					000.000 MD 216	SEVENTH ST			
					000.090 CO 406	BALTIMORE AVE	UNPROTECTED		
					000.160		PAINTED (UNDIV)	2	
					000.480		NONE	3	
					000.640 CO 114	ALL SAINTS RD		4	
					000.643		CURBED		
					000.770		POSITIVE BARRIER		
					000.780 RP 216	RAMP 8 FR MD 216 SB TO STEPHENS RD			
					000.785 RP 216	RAMP 4 FR MD 216 NB TO STEPHENS RD			
					000.810		UNPROTECTED		
					000.871	EXIT #1			
					000.871 RP 216	RAMP 2 FR STEPHENS RD TO MD 216 NB			
					001.140 RP 95	RAMP 2 FR MD 216 WB TO IS 95 NB			
					001.510 RP 95	RAMP 1 FR IS 95 NB TO MD 216 WB	POSITIVE BARRIER		
					001.525	STRUCTURE 130076031			
					001.546 IS 95	NO NAME			
					001.560	EXIT #35			25,365
					001.574 IS 95	NO NAME (SB/L)			
					001.600		UNPROTECTED		
					001.660 RP 95	RAMP 7 FR MD 216 WB TO IS 95 SB			
					001.814			5	
					001.845 RP 95	RAMP 8 FR IS 95 SB TO MD 216 WB			

MARYLAND DEPARTMENT OF TRANSPORTATION  
STATE HIGHWAY ADMINISTRATION  
DATA SERVICES DIVISION

2021 HIGHWAY LOCATION REFERENCE

COUNTY: HOWARD  
DISTRICT: 7  
DATE: 1/23/2023  
VERSION:1.0

ROUTE NUMBER: MD 216  
DIRECTION: NORTH (INVENTORY)

ROAD NAME	FUNCTIONAL CLASS	STATE SYSTEM	NHS	MAINTENANCE	MILEPOINT	MILEPOINT DESCRIPTION	MEDIAN TYPE	MARKED LANES	AADT
SCAGGSVILLE RD	U -Minor Arterial	STATE SECONDARY		State Highway Agency	002.188		CURBED	5	25,365
					002.445			4	
					002.472			5	
					002.674	CO 91 LEISHEAR RD			
					002.763			4	
					003.395	CO 475 CREST RD			
					003.845	RP 29 RAMP 2 FR MD 216 WB TO US 29 NB		3	
					003.875		ROUNDABOUT	4	
					003.895	RP 29 RAMP 3 FR MD 216 EB TO RP 2 (TO US29 NB)			
					003.905	RP 29 RAMP 4 FR RP 1 (FR US29 NB) TO MD 216 EB			
					003.925		CURBED		
					003.955			3	
					003.995			4	
					004.027	RP 29 RAMP 1 FR US 29 NB TO MD 216 WB			
					004.035		POSITIVE BARRIER		
					004.043	STRUCTURE 130152031			
					004.052	US 29 COLUMBIA PIKE			
	U -Major Collector				004.065	STRUCTURE 130152031			21,433
					004.077	US 29 COLUMBIA PIKE (SB/L)			
					004.095		CURBED		
					004.145			3	
					004.200			4	
					004.225		ROUNDABOUT		
					004.234	MD 216 J NO NAME (NB/L)			
					004.265	MD 216 J NO NAME			
					004.275		CURBED		
					004.445		ROUNDABOUT		
					004.469	CO 3525 MAPLE LAWN BLVD			
					004.480		CURBED		
					004.591		ROUNDABOUT		

MARYLAND DEPARTMENT OF TRANSPORTATION  
STATE HIGHWAY ADMINISTRATION  
DATA SERVICES DIVISION

2021 HIGHWAY LOCATION REFERENCE

COUNTY: HOWARD  
DISTRICT: 7  
DATE: 1/23/2023  
VERSION:1.0

ROUTE NUMBER: MD 216  
DIRECTION: NORTH (INVENTORY)

ROAD NAME	FUNCTIONAL CLASS	STATE SYSTEM	NHS	MAINTENANCE	MILEPOINT	MILEPOINT DESCRIPTION	MEDIAN TYPE	MARKED LANES	AADT
SCAGGSVILLE RD	U -Major Collector	STATE SECONDARY		State Highway Agency	004.599 CO 3598	WESTSIDE BLVD	ROUNDBOUT	4	21,433
					004.625		CURBED		
					004.645		PAINTED (UNDIV)		
					004.695		NONE	3	
					004.745			2	
					004.845		PAINTED (UNDIV)		
					005.310 CO 90	MURPHY RD	NONE		
					005.345 CO 88	LIME KILN RD	PAINTED (UNDIV)		5,675
					005.874 CO 93	PINDELL SCHOOL RD	NONE		
					006.164 CO 2542	FULTON ESTATES CT			
					006.470 CO 3582	FULTON RIDGE DR			
					006.886		PAINTED (UNDIV)		
					006.964 CO 86	BROWNS BRIDGE RD	NONE		
					006.984		PAINTED (UNDIV)		
					007.234 OP 1034	BUCKS HAVEN LA	NONE		
					007.554 CO 85	HALL SHOP RD			
					008.114 MD 108	CLARKSVILLE PIKE			
					008.114 CO 57	HIGHLAND RD			

ROUTE NUMBER: MD 216 D  
DIRECTION: EAST (INVENTORY)

ROAD NAME	FUNCTIONAL CLASS	STATE SYSTEM	NHS	MAINTENANCE	MILEPOINT	MILEPOINT DESCRIPTION	MEDIAN TYPE	MARKED LANES	AADT
OLD SCAGGSVILLE RD SPUR	U -Local	STATE SECONDARY		State Highway Agency	000.030 CO 3739	OLD SCAGGSVILLE RD SPUR	NONE	2	0
					000.070	ROAD END			

ROUTE NUMBER: MD 216 J  
DIRECTION: SOUTH (INVENTORY)

ROAD NAME	FUNCTIONAL CLASS	STATE SYSTEM	NHS	MAINTENANCE	MILEPOINT	MILEPOINT DESCRIPTION	MEDIAN TYPE	MARKED LANES	AADT
NO NAME	U -Local	STATE SECONDARY		State Highway Agency	000.000 CO 3740	BUCH WAY	CURBED	3	0

MARYLAND DEPARTMENT OF TRANSPORTATION  
STATE HIGHWAY ADMINISTRATION  
DATA SERVICES DIVISION

2021 HIGHWAY LOCATION REFERENCE

COUNTY: HOWARD  
DISTRICT: 7  
DATE: 1/23/2023  
VERSION:1.0

ROUTE NUMBER: MD 216 J

DIRECTION: SOUTH (INVENTORY)

ROAD NAME	FUNCTIONAL CLASS	STATE SYSTEM	NHS	MAINTENANCE	MILEPOINT	MILEPOINT DESCRIPTION	MEDIAN TYPE	MARKED LANES	AADT
NO NAME	U -Local	STATE SECONDARY		State Highway Agency	000.032 MD 216	SCAGGSVILLE RD	CURBED	3	0

ROUTE NUMBER: MD 432

DIRECTION: EAST (INVENTORY)

ROAD NAME	FUNCTIONAL CLASS	STATE SYSTEM	NHS	MAINTENANCE	MILEPOINT	MILEPOINT DESCRIPTION	MEDIAN TYPE	MARKED LANES	AADT
GLEN OAK LA	U -Local	STATE SECONDARY		State Highway Agency	000.000 CO 1910	GUILFORD RD	NONE	2	0
					000.000 CO 128	OAKLAND MILLS RD			
					000.050 CO 1815	GRANITE HILL RD			
					000.130 CO 1814	QUARRY BRIDGE CT			
					000.250	CUL DE SAC			

ROUTE NUMBER: MD 732 R

DIRECTION: NORTH (INVENTORY)

ROAD NAME	FUNCTIONAL CLASS	STATE SYSTEM	NHS	MAINTENANCE	MILEPOINT	MILEPOINT DESCRIPTION	MEDIAN TYPE	MARKED LANES	AADT
DORSEY RUN RD	U -Major Collector	STATE SECONDARY		State Highway Agency	000.000	ANNE ARUNDEL CO/L	NONE	2	14,514
					000.000 MD 732 R	DORSEY RUN LOOP			
					000.020	BEGIN X-REF WITH DORSEY RUN RD (CO3625)			0
					000.020 CO 3625	DORSEY RUN RD			
	U -Major Collector	STATE SECONDARY	NOT NH	State Highway Agency	000.280 CO 3625	DORSEY RUN RD		3	14,514
					000.280	END X-REF WITH DORSEY RUN RD (CO3625)			
					000.280 CO 1667	HENKELS LA			
					000.280 RP 32	RAMP 5 FR MD 32 SB TO MD 732R EB			
					000.290 RP 32	RAMP 6 FR MD 732R EB TO MD 32 SB			
					000.330 RP 32	RAMP 7 FR MD732R WB TO RAMP 6 (TO MD 32)			
					000.371	STRUCTURE 130123001			
					000.380 MD 32	PATUXENT PKWY (SB/L)			
					000.400 MD 32	PATUXENT PKWY			
					000.450 RP 32	RAMP 1 FR MD 32 NB TO MD 732R WB	PAINTED (UNDIV)		
					000.460 CO 3625	DORSEY RUN RD			

MARYLAND DEPARTMENT OF TRANSPORTATION  
STATE HIGHWAY ADMINISTRATION  
DATA SERVICES DIVISION

2021 HIGHWAY LOCATION REFERENCE

COUNTY: HOWARD  
DISTRICT: 7  
DATE: 1/23/2023  
VERSION:1.0

ROUTE NUMBER: MD 732 R  
DIRECTION: NORTH (INVENTORY)

ROAD NAME	FUNCTIONAL CLASS	STATE SYSTEM	NHS	MAINTENANCE	MILEPOINT	MILEPOINT DESCRIPTION	MEDIAN TYPE	MARKED LANES	AADT
DORSEY RUN RD	U -Major Collector	STATE SECONDARY	NOT NH	State Highway Agency	000.460 RP 32	RAMP 2 FR MD732R WB TO RAMP 3 (TO MD 32)	PAINTED (UNDIV)	3	14,514

ROUTE NUMBER: MD 732 V  
DIRECTION: SOUTH (INVENTORY)

ROAD NAME	FUNCTIONAL CLASS	STATE SYSTEM	NHS	MAINTENANCE	MILEPOINT	MILEPOINT DESCRIPTION	MEDIAN TYPE	MARKED LANES	AADT
GREAT STAR DR	U -Major Collector	STATE SECONDARY		State Highway Agency	001.330 CO 2892	GREAT STAR DR	PAINTED (UNDIV)	2	5,803
					001.357 RP 32	RAMP 2 FR MD 32 WB TO MD 732V NB			
					001.374	STRUCTURE 130137001			
					001.385 MD 32	PATUXENT PKWY			
					001.390	EXIT #19	NONE		
					001.401 MD 32	PATUXENT PKWY (SB/L)			
					001.430 RP 32	RAMP 4 FR MD 732V NB TO MD 32 EB	PAINTED (UNDIV)		
					001.450 CO 2892	GREAT STAR DR			

ROUTE NUMBER: MD 851  
DIRECTION: NORTH (INVENTORY)

ROAD NAME	FUNCTIONAL CLASS	STATE SYSTEM	NHS	MAINTENANCE	MILEPOINT	MILEPOINT DESCRIPTION	MEDIAN TYPE	MARKED LANES	AADT
WEST FRIENDSHIP RD	R -Minor Collector	STATE SECONDARY		State Highway Agency	000.000 MD 32	SYKESVILLE RD	NONE	2	2,112
					000.270 CO 34	FORSYTHE RD			
					000.310 CO 65	RIVER RD			
					000.407	STRUCTURE 130018001			
					000.420	CARROLL CO/L			
					000.420 MD 851	MAIN ST			

ROUTE NUMBER: MD 851 D  
DIRECTION: NORTH (INVENTORY)

ROAD NAME	FUNCTIONAL CLASS	STATE SYSTEM	NHS	MAINTENANCE	MILEPOINT	MILEPOINT DESCRIPTION	MEDIAN TYPE	MARKED LANES	AADT
NO NAME	R -Local	STATE SECONDARY		State Highway Agency	000.000	ROAD END - GUARDRAIL	NONE	2	0

MARYLAND DEPARTMENT OF TRANSPORTATION  
STATE HIGHWAY ADMINISTRATION  
DATA SERVICES DIVISION

2021 HIGHWAY LOCATION REFERENCE

COUNTY: HOWARD  
DISTRICT: 7  
DATE: 1/23/2023  
VERSION:1.0

ROUTE NUMBER: MD 851 D  
DIRECTION: NORTH (INVENTORY)

ROAD NAME	FUNCTIONAL CLASS	STATE SYSTEM	NHS	MAINTENANCE	MILEPOINT	MILEPOINT DESCRIPTION	MEDIAN TYPE	MARKED LANES	AADT
NO NAME	R -Local	STATE SECONDARY		State Highway Agency	000.090 CO 1820	LIVESTOCK RD	NONE	2	0
					000.150	ROAD END - GUARDRAIL			

ROUTE NUMBER: MD 851 F  
DIRECTION: EAST (INVENTORY)

ROAD NAME	FUNCTIONAL CLASS	STATE SYSTEM	NHS	MAINTENANCE	MILEPOINT	MILEPOINT DESCRIPTION	MEDIAN TYPE	MARKED LANES	AADT
DEER HILL RD	R -Local	STATE SECONDARY		State Highway Agency	000.000 MD 32	SYKESVILLE RD	NONE	2	0
					000.150	ROAD END			

ROUTE NUMBER: MD 851 H  
DIRECTION: NORTH (INVENTORY)

ROAD NAME	FUNCTIONAL CLASS	STATE SYSTEM	NHS	MAINTENANCE	MILEPOINT	MILEPOINT DESCRIPTION	MEDIAN TYPE	MARKED LANES	AADT
NO NAME	R -Local	STATE SECONDARY		State Highway Agency	000.000	ROAD END - GUARDRAIL	NONE	2	0
					000.040 MD 32 B	NO NAME			
					000.210 MD 32	SYKESVILLE RD			

ROUTE NUMBER: MD 851 J  
DIRECTION: NORTH (INVENTORY)

ROAD NAME	FUNCTIONAL CLASS	STATE SYSTEM	NHS	MAINTENANCE	MILEPOINT	MILEPOINT DESCRIPTION	MEDIAN TYPE	MARKED LANES	AADT
BUTTERFLY CT	R -Local	STATE SECONDARY		State Highway Agency	000.000 MD 99	OLD FREDERICK RD	NONE	2	0
					000.170	ROAD END: GUARDRAIL			

ROUTE NUMBER: MD 932 B  
DIRECTION: EAST (INVENTORY)

ROAD NAME	FUNCTIONAL CLASS	STATE SYSTEM	NHS	MAINTENANCE	MILEPOINT	MILEPOINT DESCRIPTION	MEDIAN TYPE	MARKED LANES	AADT
BURNTWOODS RD	R -Major Collector	STATE SECONDARY		State Highway Agency	002.500 CO 44	BURNTWOODS RD	NONE	2	5,130
					002.550 CO 3333	SNOW CHIEF RD			
					002.645		CURBED		

MARYLAND DEPARTMENT OF TRANSPORTATION  
STATE HIGHWAY ADMINISTRATION  
DATA SERVICES DIVISION

2021 HIGHWAY LOCATION REFERENCE

COUNTY: HOWARD  
DISTRICT: 7  
DATE: 1/23/2023  
VERSION:1.0

ROUTE NUMBER: MD 932 B  
DIRECTION: EAST (INVENTORY)

ROAD NAME	FUNCTIONAL CLASS	STATE SYSTEM	NHS	MAINTENANCE	MILEPOINT	MILEPOINT DESCRIPTION	MEDIAN TYPE	MARKED LANES	AADT
BURNTWOODS RD	R -Major Collector	STATE SECONDARY		State Highway Agency	002.665		ROUNDBOUT	2	5,130
					002.675	MD 932 C TEN OAKS RD (SB/L)			
					002.683	MD 932 C TEN OAKS RD			
					002.693		CURBED		
					002.707		STRUCTURE 130158001		
					002.722	MD 32 SYKESVILLE RD (SB/L)			
					002.738	MD 32 SYKESVILLE RD			
					002.768		ROUNDBOUT		
ANDREA DR	R -Local				002.782	RP 32 RAMP 4 FR MD 32 NB TO BURNTWOODS RD			
					002.796		CURBED		
					002.812		PAINTED (UNDIV)		
					002.926	CO 3587 JULIA MANOR WAY	NONE		
					002.957	CO 513 EAST IVORY RD			

ROUTE NUMBER: MD 932 C  
DIRECTION: NORTH (INVENTORY)

ROAD NAME	FUNCTIONAL CLASS	STATE SYSTEM	NHS	MAINTENANCE	MILEPOINT	MILEPOINT DESCRIPTION	MEDIAN TYPE	MARKED LANES	AADT
TEN OAKS RD	R -Major Collector	STATE SECONDARY		State Highway Agency	005.910	CO 558 TEN OAKS RD	NONE	2	5,280
					006.107	MD 932 D IVORY RD			
					006.166		CURBED		
					006.185	MD 932 B BURNTWOODS RD	NONE		
					006.216	MD 932 B BURNTWOODS DR (WB/L)	CURBED		
					006.427		ROUNDBOUT		
					006.440	RP 32 RAMP 6 FR TEN OAKS RD TO MD 32 SB			
					006.459	RP 32 RAMP 8 FR MD 32 SB TO TEN OAKS RD			



MARYLAND DEPARTMENT OF TRANSPORTATION  
STATE HIGHWAY ADMINISTRATION  
DATA SERVICES DIVISION

2021 HIGHWAY LOCATION REFERENCE

COUNTY: HOWARD  
DISTRICT: 7  
DATE: 1/23/2023  
VERSION:1.0

ROUTE NUMBER: MD 932 D  
DIRECTION: NORTH (INVENTORY)

ROAD NAME	FUNCTIONAL CLASS	STATE SYSTEM	NHS	MAINTENANCE	MILEPOINT	MILEPOINT DESCRIPTION	MEDIAN TYPE	MARKED LANES	AADT	
IVORY RD	R -Local	STATE SECONDARY		State Highway Agency	000.552	CO 173	IVORY RD	NONE	2	0
					000.622	MD 932 C	TEN OAKS RD			

ROUTE NUMBER: MD 932 E  
DIRECTION: NORTH (INVENTORY)

ROAD NAME	FUNCTIONAL CLASS	STATE SYSTEM	NHS	MAINTENANCE	MILEPOINT	MILEPOINT DESCRIPTION	MEDIAN TYPE	MARKED LANES	AADT	
PFEFFERKORN RD	R -Local	STATE SECONDARY		State Highway Agency	000.000	MD 932 C	TEN OAKS RD (SB/L)	CURBED	2	0
					000.100	CO 62	PFEFFERKORN RD	NONE		

ROUTE NUMBER: MD 932 F  
DIRECTION: EAST (INVENTORY)

ROAD NAME	FUNCTIONAL CLASS	STATE SYSTEM	NHS	MAINTENANCE	MILEPOINT	MILEPOINT DESCRIPTION	MEDIAN TYPE	MARKED LANES	AADT	
LINDEN CHURCH RD	U -Local	STATE SECONDARY		State Highway Agency	000.000	CO 558	TEN OAKS RD	NONE	2	5,743
					000.097	RP 32	RAMP 6 FR LINDEN CHURCH RD TO MD 32 SB			
					000.105			PAINTED (UNDIV)		
					000.110		STRUCTURE 130159001			
					000.115		STRUCTURE 130159001	CURBED		
					000.142	MD 32	SYKESVILLE RD			
					000.166	XO 30	CROSSOVER			
					000.167			ROUNDAABOUT		
					000.180	RP 32	RAMP 4 FR MD 32 NB TO LINDEN CHURCH RD			
					000.190	XO 31	CROSSOVER	CURBED		
					000.210	CO 597	BROADWATER LA	NONE		
					000.210	MD 932 G	GREENBERRY LA			
					000.250	CO 1943	LINDEN CHURCH RD			

MARYLAND DEPARTMENT OF TRANSPORTATION  
STATE HIGHWAY ADMINISTRATION  
DATA SERVICES DIVISION

2021 HIGHWAY LOCATION REFERENCE

COUNTY: HOWARD  
DISTRICT: 7  
DATE: 1/23/2023  
VERSION:1.0

ROUTE NUMBER: MD 932 G  
DIRECTION: NORTH (INVENTORY)

ROAD NAME	FUNCTIONAL CLASS	STATE SYSTEM	NHS	MAINTENANCE	MILEPOINT	MILEPOINT DESCRIPTION	MEDIAN TYPE	MARKED LANES	AADT
GREENBERRY LA	R -Local	STATE SECONDARY		State Highway Agency	000.000 CO 597	BROADWATER LA	NONE	2	0
					000.000 MD 932 F	LINDEN CHURCH RD			
					000.073 CO 3822	BEE FRANCES WAY			
					000.160	ROAD END			

ROUTE NUMBER: MD 958 P  
DIRECTION: NORTH (INVENTORY)

ROAD NAME	FUNCTIONAL CLASS	STATE SYSTEM	NHS	MAINTENANCE	MILEPOINT	MILEPOINT DESCRIPTION	MEDIAN TYPE	MARKED LANES	AADT
CRESTMOUNT RD	U -Local	STATE SECONDARY		State Highway Agency	000.000 CO 1090	ASSATEAGUE DR	NONE	2	0
					000.000 US 1	WASHINGTON BLVD			
					000.210	CUL DE SAC			

ROUTE NUMBER: MD 981  
DIRECTION: NORTH (INVENTORY)

ROAD NAME	FUNCTIONAL CLASS	STATE SYSTEM	NHS	MAINTENANCE	MILEPOINT	MILEPOINT DESCRIPTION	MEDIAN TYPE	MARKED LANES	AADT
TRICROSS DR	U -Local	STATE SECONDARY		State Highway Agency	000.000 MD 108	WATERLOO RD	NONE	2	0
					000.060 MD 108 A	THOMAS WILLIAMS WAY			
					000.110 MD 108	OLD ANNAPOLIS RD			

ROUTE NUMBER: MD 984  
DIRECTION: EAST (INVENTORY)

ROAD NAME	FUNCTIONAL CLASS	STATE SYSTEM	NHS	MAINTENANCE	MILEPOINT	MILEPOINT DESCRIPTION	MEDIAN TYPE	MARKED LANES	AADT
NO NAME	U -Local	STATE SECONDARY		State Highway Agency	000.000 US 40	BALTO NATIONAL PIKE	NONE	1	0
					000.020			2	
					000.220 CO 285	NORMANDY DR			

MARYLAND DEPARTMENT OF TRANSPORTATION  
STATE HIGHWAY ADMINISTRATION  
DATA SERVICES DIVISION

2021 HIGHWAY LOCATION REFERENCE

COUNTY: HOWARD  
DISTRICT: 7  
DATE: 1/23/2023  
VERSION:1.0

ROUTE NUMBER: MD 985  
DIRECTION: EAST (INVENTORY)

ROAD NAME	FUNCTIONAL CLASS	STATE SYSTEM	NHS	MAINTENANCE	MILEPOINT	MILEPOINT DESCRIPTION	MEDIAN TYPE	MARKED LANES	AADT
OLD FREDERICK RD	U -Local	STATE SECONDARY		State Highway Agency	000.000	ROAD END: GUARDRAIL	NONE	2	0
					000.110 CO 314	CHAPEL AVE			
					000.320 CO 312	ORCHARD AVE			
					000.550 CO 1312	ROGERS AVE			

ROUTE NUMBER: MD 985 A  
DIRECTION: EAST (INVENTORY)

ROAD NAME	FUNCTIONAL CLASS	STATE SYSTEM	NHS	MAINTENANCE	MILEPOINT	MILEPOINT DESCRIPTION	MEDIAN TYPE	MARKED LANES	AADT
OLD FREDERICK RD	U -Major Collector	STATE SECONDARY		State Highway Agency	000.000 CO 1312		CURBED	2	9,390
ROGERS AVE	U -Local				000.130 CO 271	OLD FREDERICK RD	NONE		0
					000.300	ROAD END: GUARDRAIL			

ROUTE NUMBER: MD 986 M  
DIRECTION: EAST (INVENTORY)

ROAD NAME	FUNCTIONAL CLASS	STATE SYSTEM	NHS	MAINTENANCE	MILEPOINT	MILEPOINT DESCRIPTION	MEDIAN TYPE	MARKED LANES	AADT
SERVICE RD 3A	U -Local	STATE SECONDARY		State Highway Agency	000.000 CO 1663	PRICE MANOR WAY	NONE	2	0
					000.060	ROAD END			

ROUTE NUMBER: US 1  
DIRECTION: NORTH (INVENTORY)

ROAD NAME	FUNCTIONAL CLASS	STATE SYSTEM	NHS	MAINTENANCE	MILEPOINT	MILEPOINT DESCRIPTION	MEDIAN TYPE	MARKED LANES	AADT
WASHINGTON BLVD	U -Principal Arterial - Other	STATE SECONDARY	NHS	State Highway Agency	000.000	PRINCE GEORGES CO/L	NONE	2	16,882
					000.000 US 1	SECOND ST			
					000.051	STRUCTURE 130035001			
					000.210 CO 508	N LAUREL RD			
					000.520 OP 27	DAVIS AVE	UNPROTECTED	4	30,782
					000.612		CURBED		
					000.640		CENTER TLA (UNDIV)		

MARYLAND DEPARTMENT OF TRANSPORTATION  
STATE HIGHWAY ADMINISTRATION  
DATA SERVICES DIVISION

2021 HIGHWAY LOCATION REFERENCE

COUNTY: HOWARD  
DISTRICT: 7  
DATE: 1/23/2023  
VERSION:1.0

ROUTE NUMBER: US 1  
DIRECTION: NORTH (INVENTORY)

ROAD NAME	FUNCTIONAL CLASS	STATE SYSTEM	NHS	MAINTENANCE	MILEPOINT	MILEPOINT DESCRIPTION	MEDIAN TYPE	MARKED LANES	AADT
WASHINGTON BLVD	U -Principal Arterial - Other	STATE SECONDARY	NHS	State Highway Agency	000.720	CO 3585 HILL ST	CENTER TLA (UNDIV)	4	30,782
					000.800	CO 1296 BREWERS CT	NONE		
					000.830		PAINTED (UNDIV)		
					000.845		CENTER TLA (UNDIV)		
					000.970	CO 112 WHISKEY BOTTOM RD	NONE		38,762
					001.037		PAINTED (UNDIV)		
					001.220	OP 702 COUNTRY MEADOWS LA	NONE		
					001.255		PAINTED (UNDIV)		
					001.410	CO 1717 MAIER RD	NONE		
					001.443		PAINTED (UNDIV)		
					001.510	CO 1833 LYNN BUFF CT			
					001.555	STRUCTURE 130009001			
					001.710		CURBED		
					001.890	CO 2813 FREESTATE DR			
					002.170	CO 416 GORMAN RD			
					002.370		POSITIVE BARRIER	5	
					002.447	STRUCTURE 130007011			
					002.490			4	
					002.600	CO 1066 CORRIDOR RD	CURBED		
					002.660	RP 32 RAMP 4 FR US 1 NB TO RAMP 10 (TO MD 32)	UNPROTECTED		
					002.790	RP 32 RAMP 3 FR RAMP 10 (FR MD 32) TO US 1 NB	POSITIVE BARRIER		
					002.820	RP 32 RAMP 10 FR MD 32 EB TO MD 32 EB			
					002.840	MD 32 PATUXENT PKWY (SB/L)			
					002.850				36,272
					002.860	MD 32 PATUXENT PKWY			
					002.880	RP 32 RAMP 9 FR MD 32 WB TO MD 32 WB			
					002.890	RP 32 RAMP 1 FR US 1 NB TO RAMP 9 (TO MD 32)			
					002.920		UNPROTECTED		
					003.010		POSITIVE BARRIER		
					003.080		CURBED		

MARYLAND DEPARTMENT OF TRANSPORTATION  
STATE HIGHWAY ADMINISTRATION  
DATA SERVICES DIVISION

2021 HIGHWAY LOCATION REFERENCE

COUNTY: HOWARD  
DISTRICT: 7  
DATE: 1/23/2023  
VERSION:1.0

ROUTE NUMBER: US 1

DIRECTION: NORTH (INVENTORY)

ROAD NAME	FUNCTIONAL CLASS	STATE SYSTEM	NHS	MAINTENANCE	MILEPOINT	MILEPOINT DESCRIPTION	MEDIAN TYPE	MARKED LANES	AADT
WASHINGTON BLVD	U -Principal Arterial – Other	STATE SECONDARY	NHS	State Highway Agency	003.110	RP 32 RAMP 2 FR RAMP 9 (FR MD 32) TO US 1 NB	CURBED	4	36,272
					003.260	CO 1910 GUILFORD RD	NONE		27,592
					003.321		CENTER TLA (UNDIV)		
					003.403		PAINTED (UNDIV)		
					003.683	STRUCTURE 130099001	NONE		
					003.840	CO 1092 PATUXENT RANGE RD			
					003.921		PAINTED (UNDIV)		
					004.230	OP 941 GATEWOOD DR	NONE		
					004.371	STRUCTURE 130005001			
					004.506		PAINTED (UNDIV)		
					004.638		CENTER TLA (UNDIV)		
					004.760	CO 122 MISSION RD	NONE		
					004.790		CENTER TLA (UNDIV)		
					005.050	CO 313 HICKS RD			
					005.110	CO 445 LINCOLN DR			
					005.220	CO 196 CEDAR AVE			
					005.330	OP 54 MCCLAIN AVE			
					005.337	STRUCTURE 130004001			
					005.390	CO 1090 ASSATEAGUE DR	NONE		
					005.390	MD 958 P CRESTMOUNT RD			
					005.510		CURBED		
					005.590	MD 175 WATERLOO RD (SB/L)			
					005.610	MD 175 WATERLOO RD			
					005.670		CENTER TLA (UNDIV)		
					005.710		PAINTED (UNDIV)		
					005.789	CO 3832 ROCKSIDE AVE			
					005.840		CENTER TLA (UNDIV)		
					006.010	CO 1519 PORT CAPITOL DR			
					006.100	CO 131 MONTEVIDEO RD			
					006.162	STRUCTURE 130003001			

MARYLAND DEPARTMENT OF TRANSPORTATION  
STATE HIGHWAY ADMINISTRATION  
DATA SERVICES DIVISION

2021 HIGHWAY LOCATION REFERENCE

COUNTY: HOWARD  
DISTRICT: 7  
DATE: 1/23/2023  
VERSION:1.0

ROUTE NUMBER: US 1

DIRECTION: NORTH (INVENTORY)

ROAD NAME	FUNCTIONAL CLASS	STATE SYSTEM	NHS	MAINTENANCE	MILEPOINT	MILEPOINT DESCRIPTION	MEDIAN TYPE	MARKED LANES	AADT
WASHINGTON BLVD	U -Principal Arterial – Other	STATE SECONDARY	NHS	State Highway Agency	006.266	CO 3865 BLUE STREAM DR	CENTER TLA (UNDIV)	4	27,592
					006.510	CO 499 KIT KAT RD	NONE		
					006.550		CENTER TLA (UNDIV)		
					006.700	CO 133 BROOKDALE RD			
					006.730	CO 495 CEMETERY LA			
					006.880	CO 2549 BUSINESS PKWY	NONE		
					006.933		PAINTED (UNDIV)		
					007.050	MD 103 DORSEY RD	NONE		
					007.107		PAINTED (UNDIV)		
					007.330		CURBED		
					007.350	RP 100 RAMP 4 FR US 1 NB TO MD 100 EB			
					007.420	RP 100 RAMP 5 FR US 1 SB TO RAMP 4 (TO MD 100)			
					007.510	RP 100 RAMP 3 FR MD 100 EB TO US 1 NB			
					007.541	STRUCTURE 130118001			
					007.553	MD 100 NO NAME			
					007.560	EXIT #6			36,702
					007.567	MD 100 NO NAME (WB/L)			
					007.590	RP 100 RAMP 1 FR US 1 NB TO MD 100 WB			
					007.680	RP 100 RAMP 7 FR RAMP 2 (FR MD 100) TO US 1 SB			
					007.710	RP 100 RAMP 2 FR MD 100 WB TO US 1 NB			
					007.790	CO 1126 AMBERTON DR	NONE		
					007.790	MD 100 X NO NAME			
					007.888		PAINTED (UNDIV)		
					008.003	STRUCTURE 130002001			
					008.030	CO 3164 TROY HILL DR	NONE		
					008.040		PAINTED (UNDIV)		
					008.244	CO 3164 TROY HILL DR			
					008.520	CO 1578 DUCKETTS LA	CENTER TLA (UNDIV)		
					008.690	CO 143 LOUDON AVE			
					008.740	CO 663 HOWARD LA			

MARYLAND DEPARTMENT OF TRANSPORTATION  
STATE HIGHWAY ADMINISTRATION  
DATA SERVICES DIVISION

2021 HIGHWAY LOCATION REFERENCE

COUNTY: HOWARD  
DISTRICT: 7  
DATE: 1/23/2023  
VERSION:1.0

ROUTE NUMBER: US 1  
DIRECTION: NORTH (INVENTORY)

ROAD NAME	FUNCTIONAL CLASS	STATE SYSTEM	NHS	MAINTENANCE	MILEPOINT	MILEPOINT DESCRIPTION	MEDIAN TYPE	MARKED LANES	AADT	
WASHINGTON BLVD	U -Principal Arterial – Other	STATE SECONDARY	NHS	State Highway Agency	008.891	CO 187	HUNT CLUB RD	PAINTED (UNDIV)	4	22,872
					008.930	CO 559	SOUTH HANOVER RD	NONE		
					009.030	CO 254	PINE AVE			
					009.030	CO 2188	ROWANBERRY DR			
					009.160	CO 1732	OLD WASHINGTON RD			
					009.350	CO 2371	GREENFIELD RD			
					009.475			CENTER TLA (UNDIV)		
					009.513			PAINTED (UNDIV)		
					009.610	CO 136	MONTGOMERY RD	NONE		
					009.650			CENTER TLA (UNDIV)		
					009.940	CO 149	BONNIE VIEW LA	NONE		
					009.962			PAINTED (UNDIV)		
					010.530			CENTER TLA (UNDIV)		
					010.540	CO 1732	OLD WASHINGTON RD			
					010.680	CO 265	BRUMBAUGH AVE	PAINTED (UNDIV)		
					010.740	CO 266	RAILROAD AVE			
					010.790	CO 158	LEVERING AVE			
					010.827			POSITIVE BARRIER		
					010.890	CO 465	MAIN ST			
					010.890	RP 895	RAMP 4 FR US 1 NB TO IS 895 EB			
					011.010		BALTIMORE CO/L			
					011.010	US 1	WASHINGTON BLVD			

ROUTE NUMBER: US 29  
DIRECTION: NORTH (INVENTORY)

ROAD NAME	FUNCTIONAL CLASS	STATE SYSTEM	NHS	MAINTENANCE	MILEPOINT	MILEPOINT DESCRIPTION	MEDIAN TYPE	MARKED LANES	AADT	
COLUMBIA PIKE	R -Principal Arterial – Other Freew	STATE PRIMARY	NHS	State Highway Agency	000.000	US 29	COLUMBIA PIKE	POSITIVE BARRIER	4	53,460
					000.000		MONTGOMERY CO/L			
					000.599					
	U -Principal Arterial – Other Freew							5		

MARYLAND DEPARTMENT OF TRANSPORTATION  
STATE HIGHWAY ADMINISTRATION  
DATA SERVICES DIVISION

2021 HIGHWAY LOCATION REFERENCE

COUNTY: HOWARD  
DISTRICT: 7  
DATE: 1/23/2023  
VERSION:1.0

ROUTE NUMBER: US 29

DIRECTION: NORTH (INVENTORY)

ROAD NAME	FUNCTIONAL CLASS	STATE SYSTEM	NHS	MAINTENANCE	MILEPOINT	MILEPOINT DESCRIPTION	MEDIAN TYPE	MARKED LANES	AADT
COLUMBIA PIKE	U -Principal Arterial – Other Freew	STATE PRIMARY	NHS	State Highway Agency	000.630 CO 264	OLD COLUMBIA RD	POSITIVE BARRIER	5	53,460
					000.681	MILE MARKER 13.0			
					000.833			6	
					001.372 MD 216	SCAGGSVILLE RD (SB/L)			
					001.380	EXIT #13			57,900
					001.388 MD 216	SCAGGSVILLE RD			
					001.470 RP 29	RAMP 1 FR US 29 NB TO MD 216 WB			
					001.698	MILE MARKER 14.0			
					001.760 RP 29	RAMP 2 FR MD 216 WB TO US 29 NB			
					002.108	STRUCTURE 130014001			
					002.266 RP 29	RAMP 4 FR US 29 NB TO JOHNS HOPKINS RD			
					002.500 RP 29	RAMP 3 FR JOHNS HOPKINS RD TO US 29 NB			
					002.523 CO 109	JOHNS HOPKINS RD (EB/L)			
					002.528				84,012
					002.533 CO 109	JOHNS HOPKINS RD			
					002.667	MILE MARKER 15.0			
					002.781 RP 29	RAMP 2 FR JOHNS HOPKINS RD TO US 29 NB			
					003.202			5	
					003.245	STRUCTURE 130013011			
					003.659	MILE MARKER 16.0			
					003.970 RP 32	RAMP 4 FR US 29 NB TO MD 32 EB			
					004.260 RP 32	RAMP 3 FR MD 32 EB TO US 29 NB			
					004.300 MD 32	PATUXENT PKWY (SB/L)			
					004.310	EXIT #16			96,542
					004.330 MD 32	PATUXENT PKWY			
					004.360 RP 32	RAMP 1 FR US 29 NB TO MD 32 WB			
					004.621	MILE MARKER 17.0			
					004.690 RP 32	RAMP 2 FR MD 32 WB TO US 29 NB		6	
					004.960	EXIT #17			
					004.960 CO 412	SENECA DR			



MARYLAND DEPARTMENT OF TRANSPORTATION  
STATE HIGHWAY ADMINISTRATION  
DATA SERVICES DIVISION

2021 HIGHWAY LOCATION REFERENCE

COUNTY: HOWARD  
DISTRICT: 7  
DATE: 1/23/2023  
VERSION:1.0

ROUTE NUMBER: US 29  
DIRECTION: NORTH (INVENTORY)

ROAD NAME	FUNCTIONAL CLASS	STATE SYSTEM	NHS	MAINTENANCE	MILEPOINT	MILEPOINT DESCRIPTION	MEDIAN TYPE	MARKED LANES	AADT
COLUMBIA PIKE	U -Principal Arterial – Other Freew	STATE PRIMARY	NHS	State Highway Agency	005.010 RP 29	RAMP 4 FR US 29 NB TO SHAKER DR SB	POSITIVE BARRIER	6	96,542
					005.080 RP 29	RAMP 3 FR SHAKER DR SB TO US 29 NB			
					005.210			5	
					005.630 RP 29	RAMP 1 FR US 29 NB TO BROKEN LAND PKWY			
					005.660	MILE MARKER 18.0			
					005.900 RP 29	RAMP 3 FR BROKEN LAND PKWY TO US 29 NB			
					005.945 CO 1161	BROKEN LAND PKWY			
					005.950	EXIT #18			93,420
					005.955 CO 1161	BROKEN LAND PKWY (NB/L)			
					006.080 RP 29	RAMP 1 FR US 29 NB TO BROKEN LAND PKWY			
					006.090 RP 29	RAMP 2 FR BROKEN LAND PKWY TO US 29 NB			
					006.112	STRUCTURE 130012011			
					006.530 XO 37	CROSSOVER			
					006.590 CO 1124	GALES LA			
					006.600	ATR STATION #0029 (CABINET NB/L)			
					006.606	MILE MARKER 19.0			
					006.608 BK 360	STRUCTURE HO0133002			
					007.080		UNPROTECTED		
					007.190		POSITIVE BARRIER		
					007.230			6	
					007.440 RP 29	RAMP 4 FR US 29 NB TO MD 175 EB			
					007.690 RP 29	RAMP 3 FR MD 175 EB TO US 29 NB			
					007.730 MD 175	ROUSE PKWY (SB/L)			
					007.740	EXIT #20			112,182
					007.740	MILE MARKER 20.0			
					007.750 MD 175	ROUSE PKWY			
					007.940 RP 29	RAMP 2 FR MD 175 WB TO US 29 NB			
					008.330 CO 118	DIAMOND BACK DR			
					008.580 RP 29	RAMP 4 FR US 29 NB TO MD 108 EB			
					008.810 RP 29	RAMP 3 FR MD 108 EB TO US 29 NB			

MARYLAND DEPARTMENT OF TRANSPORTATION  
STATE HIGHWAY ADMINISTRATION  
DATA SERVICES DIVISION

2021 HIGHWAY LOCATION REFERENCE

COUNTY: HOWARD  
DISTRICT: 7  
DATE: 1/23/2023  
VERSION:1.0

ROUTE NUMBER: US 29  
DIRECTION: NORTH (INVENTORY)

ROAD NAME	FUNCTIONAL CLASS	STATE SYSTEM	NHS	MAINTENANCE	MILEPOINT	MILEPOINT DESCRIPTION	MEDIAN TYPE	MARKED LANES	AADT
COLUMBIA PIKE	U -Principal Arterial – Other Freew	STATE PRIMARY	NHS	State Highway Agency	008.843 MD 108	OLD ANNAPOLIS RD	POSITIVE BARRIER	6	112,182
					008.850	EXIT #21			122,762
					008.857 MD 108	OLD ANNAPOLIS RD (WB/L)			
					008.960 RP 29	RAMP 1 FR US 29 NB TO MD 108 WB			
					009.110 RP 29	RAMP 2 FR MD 108 WB TO US 29 NB			
					009.682	MILE MARKER 22.0			
					009.690 RP 29	RAMP 4 FR US 29 NB TO MD 100 EB			
					009.930 RP 29	RAMP 7 FR MD 100 WB TO US 29 SB			
					010.050	EXIT #22			155,862
					010.050 MD 100	NO NAME			
					010.160 MD 100	NO NAME (WB/L)			
					010.240			7	
					010.290	EXIT #23			
					010.290 MD 103	MONTGOMERY RD			
					010.680 RP 29	RAMP 2 FR MD 103 WB TO US 29 NB			
					010.773	MILE MARKER 23.0			
					010.948 XO 32	CROSSOVER			
					011.268	STRUCTURE 130010011			
					011.280 CO 278	FREDERICK RD			
					011.340			6	
					011.360 RP 29	RAMP 4 FR US 29 NB TO US 40 EB			
					011.511	STRUCTURE 130008001			
					011.530 RP 29	RAMP 7 FR US 40 WB TO US 29 SB			
					011.750 RP 29	RAMP 3 FR US 40 EB TO US 29 NB			
					011.762	MILE MARKER 24.0			
					011.792	STRUCTURE 130011011			
					011.805 US 40	BALTO NATIONAL PIKE			
					011.820	EXIT #24			98,330
					011.835 US 40	BALTO NATIONAL PIKE (WB/L)			
					011.900 RP 29	RAMP 1 FR US 29 NB TO US 40 WB			

MARYLAND DEPARTMENT OF TRANSPORTATION  
STATE HIGHWAY ADMINISTRATION  
DATA SERVICES DIVISION

2021 HIGHWAY LOCATION REFERENCE

COUNTY: HOWARD  
DISTRICT: 7  
DATE: 1/23/2023  
VERSION:1.0

ROUTE NUMBER: US 29  
DIRECTION: NORTH (INVENTORY)

ROAD NAME	FUNCTIONAL CLASS	STATE SYSTEM	NHS	MAINTENANCE	MILEPOINT	MILEPOINT DESCRIPTION	MEDIAN TYPE	MARKED LANES	AADT
COLUMBIA PIKE	U -Principal Arterial – Other Freew	STATE PRIMARY	NHS	State Highway Agency	012.170	RP 29 RAMP 2 FR US 40 WB TO US 29 NB	POSITIVE BARRIER	6	98,330
					012.410			5	
					012.500			4	
					012.639			5	
					012.669			4	
					012.770	MILE MARKER 25.0			25,152
					012.770	RP 70 RAMP 4 FR US 29 NB TO IS 70 EB			
					012.780			3	
					012.909	STRUCTURE 130028001			
					012.930	RP 70 RAMP 7 FR IS 70 WB TO US 29 SB			
					013.100			4	
					013.130	RP 70 RAMP 3 FR IS 70 EB TO US 29 NB			
					013.146	STRUCTURE 130048011			
		STATE SECONDARY			013.160	IS 70 NO NAME			
					013.170	EXIT #25			
					013.180	IS 70 NO NAME (WB/L)			
					013.220	RP 70 RAMP 1 FR US 29 NB TO IS 70 WB			
					013.291	RP 70 RAMP 9 FR US 29 NB TO RAMP 8(TO IS70 WB)			
					013.480	RP 70 RAMP 2 FR IS 70 WB TO US 29 NB		3	
					013.520		UNPROTECTED		
					013.590			2	
					013.610	MD 99 OLD FREDERICK RD			
					013.610	CO 1312 ROGERS AVE			

ROUTE NUMBER: US 40  
DIRECTION: (INVENTORY)

ROAD NAME	FUNCTIONAL CLASS	STATE SYSTEM	NHS	MAINTENANCE	MILEPOINT	MILEPOINT DESCRIPTION	MEDIAN TYPE	MARKED LANES	AADT
BALTO NATIONAL PIKE	-				000.000	IS 70 BALTO NATIONAL PIKE	NONE		0
					000.000	CARROLL CO/L			

MARYLAND DEPARTMENT OF TRANSPORTATION  
STATE HIGHWAY ADMINISTRATION  
DATA SERVICES DIVISION

2021 HIGHWAY LOCATION REFERENCE

COUNTY: HOWARD  
DISTRICT: 7  
DATE: 1/23/2023  
VERSION:1.0

ROUTE NUMBER: US 40  
DIRECTION: (INVENTORY)

ROAD NAME	FUNCTIONAL CLASS	STATE SYSTEM	NHS	MAINTENANCE	MILEPOINT	MILEPOINT DESCRIPTION	MEDIAN TYPE	MARKED LANES	AADT
BALTO NATIONAL PIKE	-				000.000	IS 70	NONE		0
					000.000	X-REF W/ IS 70			
	U -Principal Arterial - Other	STATE SECONDARY	NHS	State Highway Agency	012.770	END X-REF W/IS 70	POSITIVE BARRIER	4	15,942
					012.770	EXIT #82			
					012.770	IS 70	NONE		
					012.827		UNPROTECTED		
					013.060		POSITIVE BARRIER		
					013.386		UNPROTECTED		
					013.620	CO 70	MARRIOTTSVILLE RD		
					014.380	CO 514	TURF VALLEY RD		
					015.140		ATR STATION #0014 (CABINET EB/L)		
					015.200	CO 202	CEMETERY LA		
					015.360	MD 144 A	FREDERICK RD	POSITIVE BARRIER	25,130
					015.459		UNPROTECTED		
					015.480	CO 360	COVENTRY COURT DR		
					015.750	CO 224	BOONES LA		
					015.930	CO 278	FREDERICK RD		
					016.170	CO 75	CENTENNIAL LA	CURBED	47,240
					016.450		POSITIVE BARRIER		
					016.560	XO 38	CROSSOVER		
					016.564		STRUCTURE 130032001		
					017.050	CO 317	DOGWOOD DR		
					017.340				5
					017.510	CO 516	PLUM TREE DR	UNPROTECTED	
					017.690	CO 449	N CHATHAM RD	POSITIVE BARRIER	6
					018.050	CO 272	ST JOHNS LA	CURBED	
					018.100		UNPROTECTED		
					018.130		POSITIVE BARRIER		
					018.170				5
					018.220	OP 1016	CHEVROLET DR		

MARYLAND DEPARTMENT OF TRANSPORTATION  
STATE HIGHWAY ADMINISTRATION  
DATA SERVICES DIVISION

2021 HIGHWAY LOCATION REFERENCE

COUNTY: HOWARD  
DISTRICT: 7  
DATE: 1/23/2023  
VERSION:1.0

ROUTE NUMBER: US 40  
DIRECTION: EAST (INVENTORY)

ROAD NAME	FUNCTIONAL CLASS	STATE SYSTEM	NHS	MAINTENANCE	MILEPOINT	MILEPOINT DESCRIPTION	MEDIAN TYPE	MARKED LANES	AADT
BALTO NATIONAL PIKE	U -Principal Arterial - Other	STATE SECONDARY	NHS	State Highway Agency	018.260 RP 29	RAMP 5 FR US 29 SB TO US 40 EB	POSITIVE BARRIER	5	47,240
					018.310 US 29	COLUMBIA PIKE (SB/L)			
					018.330 US 29	COLUMBIA PIKE			49,503
					018.380 RP 29	RAMP 3 FR US 40 EB TO US 29 NB			
					018.420			4	
					018.460 RP 29	RAMP 7 FR US 40 WB TO US 29 SB			
					018.610 CO 46	RIDGE RD			
					018.680			5	
					018.810 RP 29	RAMP 4 FR US 29 NB TO US 40 EB		6	
					018.910		UNPROTECTED		
					019.000 CO 1312	ROGERS AVE			35,050
					019.146		POSITIVE BARRIER		
					019.250 OP 383	NORMANDY WOODS DR			
					019.280 MD 984	NO NAME			
					019.400			5	
					019.490 CO 285	NORMANDY DR		4	
					019.730 CO 3173	GOVERNORS RUN			
					019.890 CO 2614	WESTON DR			
					020.070 OP 942	NO NAME			
					020.150 CO 219	CHESTNUT HILL DR			
					020.190 CO 370	VALLEY LA			
					020.480 SR 2	ENT TO PATAPSCO VALLEY STATE PARK			
					020.578	STRUCTURE 130034001			
					020.580 SR 2	ENT TO PATAPSCO VALLEY STATE PARK			
					021.052	STRUCTURE 030109001			
					021.080	BALTIMORE CO/L			
					021.080 US 40	BALTO NATIONAL PIKE			

MARYLAND DEPARTMENT OF TRANSPORTATION  
STATE HIGHWAY ADMINISTRATION  
DATA SERVICES DIVISION

2021 HIGHWAY LOCATION REFERENCE

COUNTY: HOWARD  
DISTRICT: 7  
DATE: 1/23/2023  
VERSION:1.0

ROUTE NUMBER: IS 70  
DIRECTION: WEST (NON-INVENTORY)

MILEPOINT	MILEPOINT DESCRIPTION
000.000	BALTIMORE CO/L
000.000 IS 70	NO NAME (WB/L)
001.030 CO 1312	ROGERS AVE
001.360 RP 70	RAMP 7 FR IS 70 WB TO US 29 SB
001.470 RP 70	RAMP 2 FR IS 70 WB TO US 29 NB
001.726 RP 70	RAMP 1 FR US 29 NB TO IS 70 WB
001.760 US 29	COLUMBIA PIKE
001.775	EXIT #87
001.790 US 29	COLUMBIA PIKE (SB/L)
001.902	MILE MARKER 87.0
002.046 RP 70	RAMP 8 FR US 29 SB TO IS 70 WB
002.573 CO 272	ST JOHNS LA
002.908	MILE MARKER 86.0
003.366 CO 1063	BETHANY LA
003.901	MILE MARKER 85.0
004.924	MILE MARKER 84.0
005.553 RP 70	RAMP 2 FR IS 70 WB TO MARRIOTTSVILLE RD
005.835	EXIT #83
005.835 CO 70	MARRIOTTSVILLE RD
005.952	MILE MARKER 83.0
006.283	STRUCTURE 130054041
006.430 US 40	BALTO NATIONAL PIKE (WB/L)
007.014	MILE MARKER 82.0
007.266 US 40	BALTO NATIONAL PIKE (WB/L)
007.580 CO 67	SAND HILL RD
007.977	MILE MARKER 81.0
008.470 RP 70	RAMP 2 FR IS 70 WB TO MD 32 NB
008.745	STRUCTURE 130031041
008.758 MD 32	SYKESVILLE RD
008.766	EXIT #80
008.773 MD 32	SYKESVILLE RD (SB/L)
008.965	MILE MARKER 80.0

MARYLAND DEPARTMENT OF TRANSPORTATION  
STATE HIGHWAY ADMINISTRATION  
DATA SERVICES DIVISION

2021 HIGHWAY LOCATION REFERENCE

COUNTY: HOWARD  
DISTRICT: 7  
DATE: 1/23/2023  
VERSION:1.0

ROUTE NUMBER: IS 70  
DIRECTION: WEST (NON-INVENTORY)

MILEPOINT		MILEPOINT DESCRIPTION
009.080	RP 70	RAMP 8 FR MD 32 SB TO IS 70 WB
009.980		MILE MARKER 79.0
010.998		MILE MARKER 78.0
012.008		MILE MARKER 77.0
012.142	RP 70	RAMP 2 FR IS 70 WB TO MD 97 NB
012.400		STRUCTURE 130030041
012.417	MD 97	HOODS MILL RD
012.426		EXIT #76
012.435	MD 97	HOODS MILL RD
012.700	RP 70	RAMP 1 FR MD 97 NB TO IS 70 WB
013.020		MILE MARKER 76.0
014.039		MILE MARKER 75.0
014.318	CO 30	MORGAN STATION RD
015.063		MILE MARKER 74.0
015.268	RP 70	RAMP 2 FR IS 70 WB TO MD 94 NB
015.581		EXIT #73
015.581	MD 94	WOODBINE RD
015.870	RP 70	RAMP 8 FR MD 94 SB TO IS 70 WB
016.054		MILE MARKER 73.0
016.858	CO 7	WATERSVILLE RD
017.090		MILE MARKER 72.0
018.115		MILE MARKER 71.0
018.370	CO 1594	WEST WATERSVILLE RD
019.093		MILE MARKER 70.0
019.370	IS 70	BALTO NATIONAL PIKE (WB/L)
019.370		CARROLL CO/L

ROUTE NUMBER: IS 95  
DIRECTION: SOUTH (NON-INVENTORY)

MILEPOINT		MILEPOINT DESCRIPTION
000.000		BALTIMORE CO/L
000.000	IS 95	NO NAME (SB/L)
000.050	CO 3158	RIVER RD

MARYLAND DEPARTMENT OF TRANSPORTATION  
STATE HIGHWAY ADMINISTRATION  
DATA SERVICES DIVISION

2021 HIGHWAY LOCATION REFERENCE

COUNTY: HOWARD  
DISTRICT: 7  
DATE: 1/23/2023  
VERSION:1.0

ROUTE NUMBER: IS 95  
DIRECTION: SOUTH (NON-INVENTORY)

MILEPOINT	MILEPOINT DESCRIPTION
000.106	MILE MARKER 46.0
000.260 IS 895	HARBOR TUNNEL THRUWAY (SB/L)
000.471	MILE MARKER 45.5
000.645	EXIT #46
000.645 IS 895	HARBOR TUNNEL THRUWAY (SB/L)
001.463	MILE MARKER 44.5
001.490 CO 136	MONTGOMERY RD
001.963	MILE MARKER 44.0
002.470	MILE MARKER 43.5
002.950	MILE MARKER 43.0
002.964 RP 95	RAMP 8 FR IS 95 SB TO MD 100 WB
003.156 RP 95	RAMP 7 FR MD 100 WB TO IS 95 SB
003.267 RP 95	RAMP 5 FR IS 95 SB TO MD 100 EB
003.284 MD 100	NO NAME (WB/L)
003.292	EXIT #43
003.303 MD 100	NO NAME
003.433	MILE MARKER 42.5
003.594 RP 95	RAMP 7 FR MD 100 WB TO IS 95 SB
003.774	STRUCTURE 130050021
003.795 MD 103	MEADOWRIDGE RD
003.869	ATR STATION #0039
003.987	MILE MARKER 42.0
004.725 RP 95	RAMP 8 FR IS 95 SB TO MD 175 WB
004.931	MILE MARKER 41.0
005.019 RP 95	RAMP 7 FR MD 175 WB TO IS 95 SB
005.032 MD 175	WATERLOO RD
005.075	EXIT #41
005.131 MD 175	WATERLOO RD (SB/L)
005.310 RP 95	RAMP 6 FR MD 175 EB TO IS 95 SB
005.377	MILE MARKER 40.5
005.886	MILE MARKER 40.0
006.283	MILE MARKER 39.5
006.524	STRUCTURE 130064021
006.890	MILE MARKER 39.0



MARYLAND DEPARTMENT OF TRANSPORTATION  
STATE HIGHWAY ADMINISTRATION  
DATA SERVICES DIVISION

2021 HIGHWAY LOCATION REFERENCE

COUNTY: HOWARD  
DISTRICT: 7  
DATE: 1/23/2023  
VERSION:1.0

ROUTE NUMBER: IS 95  
DIRECTION: SOUTH (NON-INVENTORY)

MILEPOINT		MILEPOINT DESCRIPTION
007.285	CO 1910	GUILFORD RD
007.322	RP 95	RAMP 8 FR IS 95 SB TO MD 32 WB
007.425		MILE MARKER 38.5
007.448	MD 32	PATUXENT PKWY
007.534		EXIT #38
007.605	RP 95	RAMP 5 FR IS 95 SB TO MD 32 EB
007.610	RP 95	RAMP 3 FR MD 32 EB TO IS 95 NB
007.611	MD 32	PATUXENT PKWY (SB/L)
007.624	RP 95	RAMP 7 FR MD 32 WB TO IS 95 SB
007.819		STRUCTURE 130072021
007.874	RP 95	RAMP 6 FR MD 32 EB TO IS 95 SB
007.898		MILE MARKER 38.0
008.110	CO 194	VOLLMERHAUSEN RD
008.438		MILE MARKER 37.5
008.644		STRUCTURE 130056021
008.860	IS 95 I	I-95 SOUTH WELCOME CENTER
008.950		MILE MARKER 37.0
009.147	IS 95 I	I-95 SOUTH WELCOME CENTER
009.380	CO 416	GORMAN RD
009.421		MILE MARKER 36.5
009.916		MILE MARKER 36.0
009.916	RP 95	RAMP 8 FR IS 95 SB TO MD 216 WB
010.226	RP 95	RAMP 7 FR MD 216 WB TO IS 95 SB
010.302	MD 216	SCAGGSVILLE RD
010.322		EXIT #35
010.322	MD 216	SCAGGSVILLE RD (SB/L)
010.382	RP 95	RAMP 5 FR IS 95 SB TO MD 216 EB
010.523		MILE MARKER 35.5
010.860	RP 95	RAMP 6 FR MD 216 EB TO IS 95 SB
010.915		MILE MARKER 35.0
010.976		STRUCTURE 130077021
010.987	CO 275	STANSFIELD RD
011.398		MILE MARKER 34.5
011.415		STRUCTURE 160197021

MARYLAND DEPARTMENT OF TRANSPORTATION  
STATE HIGHWAY ADMINISTRATION  
DATA SERVICES DIVISION

2021 HIGHWAY LOCATION REFERENCE

COUNTY: HOWARD  
DISTRICT: 7  
DATE: 1/23/2023  
VERSION:1.0

ROUTE NUMBER: IS 95  
DIRECTION: SOUTH (NON-INVENTORY)

MILEPOINT		MILEPOINT DESCRIPTION
011.465	IS 95	NO NAME (SB/L)
011.465		PRINCE GEORGES CO/L

ROUTE NUMBER: IS 895  
DIRECTION: SOUTH (NON-INVENTORY)

MILEPOINT		MILEPOINT DESCRIPTION
000.000		BALTIMORE CO/L
000.000	IS 895	HARBOR TUNNEL THRUWAY (SB/L)
000.020	RP 895	RAMP 7 FR IS 895 WB TO US 1 SB
000.095		MILE MARKER 1.0
000.197		MILE MARKER 0.9
000.260		STRUCTURE HOY007011
000.289		MILE MARKER 0.8
000.325	CO 158	LEVERING AVE
000.390		MILE MARKER 0.7
000.414	CO 154	LAWYERS HILL RD
000.486		MILE MARKER 0.6
000.581		MILE MARKER 0.5
000.683		MILE MARKER 0.4
000.804		STRUCTURE HOY004001
000.834	IS 95	NO NAME
000.839		MILE MARKER 0.3
000.865	IS 95	NO NAME (SB/L)
000.958		MILE MARKER 0.2
001.059		MILE MARKER 0.1
001.266	IS 95	NO NAME (SB/L)

ROUTE NUMBER: MD 32  
DIRECTION: SOUTH (NON-INVENTORY)

MILEPOINT		MILEPOINT DESCRIPTION
000.000		CARROLL CO/L
000.000	MD 32	SYKESVILLE RD

MARYLAND DEPARTMENT OF TRANSPORTATION  
STATE HIGHWAY ADMINISTRATION  
DATA SERVICES DIVISION

2021 HIGHWAY LOCATION REFERENCE

COUNTY: HOWARD  
DISTRICT: 7  
DATE: 1/23/2023  
VERSION:1.0

ROUTE NUMBER: MD 32  
DIRECTION: SOUTH (NON-INVENTORY)

MILEPOINT	MILEPOINT DESCRIPTION
000.015 CO 65	RIVER RD
000.290 MD 851	WEST FRIENDSHIP RD
000.660 MD 851 F	DEER HILL RD
001.010 CO 64	DAY RD
001.720 CO 2352	AMBERWOODS WAY
001.990 CO 65	RIVER RD
002.129 CO 1776	HERITAGE FARMS CT
002.300 CO 684	INDIAN HILL DR
002.410 CO 2598	COVENTRY MEADOWS DR
002.460 OP 413	EMORY FARM LA
002.630 MD 851 H	NO NAME
002.800 MD 32 B	NO NAME
003.250 CO 37	OLD FREDERICK RD
003.740 CO 1820	LIVESTOCK RD
003.870 RP 70	RAMP 8 FR MD 32 SB TO IS 70 WB
003.930 RP 70	RAMP 1 FR MD 32 NB TO RAMP 8 (TO IS 70)
004.060 IS 70	NO NAME (WB/L)
004.070	EXIT #80
004.080 US 40	BALTO NATIONAL PIKE
004.080 IS 70	NO NAME
004.225 RP 70	RAMP 3 FR RAMP 6 (FR IS 70) TO MD 32 NB
004.325 RP 70	RAMP 6 FR IS 70 EB TO MD 32 SB
004.485 MD 144 A	FREDERICK RD
005.430 CO 3447	FOX CHASE RD
006.040 CO 61	ROSEMARY LA
006.326 CO 3446	STILES WAY
006.420 CO 2182	PARLIAMENT PL
006.420 CO 2965	RIVER VALLEY CHASE
006.700 OP 1052	W IVORY RD
007.275 RP 32	RAMP 8 FR MD 32 SB TO TEN OAKS RD
007.400 RP 32	RAMP 6 FR TEN OAKS RD TO MD 32 SB
007.543 MD 932 B	BURNTWOODS DR (WB/L)
007.545	EXIT #26
007.547 MD 932 B	BURNTWOODS RD

MARYLAND DEPARTMENT OF TRANSPORTATION  
STATE HIGHWAY ADMINISTRATION  
DATA SERVICES DIVISION

2021 HIGHWAY LOCATION REFERENCE

COUNTY: HOWARD  
DISTRICT: 7  
DATE: 1/23/2023  
VERSION:1.0

ROUTE NUMBER: MD 32  
DIRECTION: SOUTH (NON-INVENTORY)

MILEPOINT		MILEPOINT DESCRIPTION
008.185	CO 49	TRIADELPHIA RD
010.500	RP 32	RAMP 2 FR LINDEN CHURCH RD TO MD 32 NB
010.652	MD 932 F	LINDEN CHURCH RD (WB/L)
010.654	MD 932 F	LINDEN CHURCH RD
010.825	RP 32	RAMP 4 FR MD 32 NB TO LINDEN CHURCH RD
012.730	RP 32	RAMP 6 FR MD 32 EB TO MD 108 SB
013.000	MD 108	CLARKSVILLE PIKE
013.000		EXIT #20
013.300	RP 32	RAMP 4 FR MD 108 NB TO MD 32 EB
014.220		EXIT #19
014.225	MD 732 V	GREAT STAR DR
014.370	RP 32	RAMP 4 FR MD 732V NB TO MD 32 EB
015.640	RP 32	RAMP 6 FR MD 32 EB TO SANNER RD
015.951		STRUCTURE 130135031
015.955	CO 82	CEDAR LA (SB/L)
015.960		EXIT #17
015.966	CO 82	CEDAR LA
016.130	RP 32	RAMP 4 FR SANNER RD TO MD 32 EB
016.283		STRUCTURE 130114031
016.820	RP 32	RAMP 6 FR MD 32 EB TO US 29 SB
017.080	RP 32	RAMP 5 FR US 29 SB TO MD 32 EB
017.122		STRUCTURE 130101031
017.139	US 29	COLUMBIA PIKE (SB/L)
017.150		EXIT #16
017.157	US 29	COLUMBIA PIKE
017.205	RP 32	RAMP 3 FR MD 32 EB TO US 29 NB
017.500	RP 32	RAMP 4 FR US 29 NB TO MD 32 EB
017.950	RP 32	RAMP 5 FR OLD COLUMBIA RD TO MD 32 EB
018.010		EXIT #15
018.010	CO 1470	SHAKER DR
018.060	RP 32	RAMP 3 FR MD 32 EB TO OLD COLUMBIA RD
018.273		STRUCTURE 130106001
018.400	RP 32	RAMP 6 FR MD 32 EB TO BROKEN LAND PKWY
018.475	RP 32	RAMP 5 FR BROKEN LAND PKWY TO MD 32 EB

MARYLAND DEPARTMENT OF TRANSPORTATION  
STATE HIGHWAY ADMINISTRATION  
DATA SERVICES DIVISION

2021 HIGHWAY LOCATION REFERENCE

COUNTY: HOWARD  
DISTRICT: 7  
DATE: 1/23/2023  
VERSION:1.0

ROUTE NUMBER: MD 32  
DIRECTION: SOUTH (NON-INVENTORY)

MILEPOINT	MILEPOINT DESCRIPTION
018.547 CO 1161	BROKEN LAND PKWY
018.547	EXIT #14
018.582 RP 32	RAMP 3 FR MD 32 EB TO BROKEN LAND PKWY
018.730 RP 32	RAMP 4 FR BROKEN LAND PKWY TO MD 32 EB
019.291	STRUCTURE 130100031
019.300 CO 1834	GUILFORD RD
019.700 RP 95	RAMP 6 FR MD 32 EB TO IS 95 SB
020.035 RP 95	RAMP 3 FR MD 32 EB TO IS 95 NB
020.050 RP 95	RAMP 5 FR IS 95 SB TO MD 32 EB
020.060 IS 95	NO NAME (SB/L)
020.070 RP 95	RAMP 7 FR MD 32 WB TO IS 95 SB
020.210 IS 95	NO NAME
020.470 RP 95	RAMP 4 FR IS 95 NB TO MD 32 EB
020.845 CO 194	VOLLMERHAUSEN RD
021.380 RP 32	RAMP 10 FR MD 32 EB TO MD 32 EB
021.741	STRUCTURE 130108041
021.753 US 1	WASHINGTON BLVD (SB/L)
021.760	EXIT #12
021.768 US 1	WASHINGTON BLVD
022.260 RP 32	RAMP 10 FR MD 32 EB TO MD 32 EB
022.590 RP 32	RAMP 5 FR MD 32 SB TO MD 732R EB
022.930 RP 32	RAMP 6 FR MD 732R EB TO MD 32 SB
022.940 MD 732 R	DORSEY RUN RD
022.940	EXIT #11
023.224	STRUCTURE 130115031
023.250	ANNE ARUNDEL CO/L
023.250 MD 32	SAVAGE RD (SB/L)

ROUTE NUMBER: MD 94  
DIRECTION: SOUTH (NON-INVENTORY)

MILEPOINT	MILEPOINT DESCRIPTION
000.150 RP 70	RAMP 8 FR MD 94 SB TO IS 70 WB
000.210 RP 70	RAMP 2 FR IS 70 WB TO MD 94 NB

MARYLAND DEPARTMENT OF TRANSPORTATION  
STATE HIGHWAY ADMINISTRATION  
DATA SERVICES DIVISION

2021 HIGHWAY LOCATION REFERENCE

COUNTY: HOWARD  
DISTRICT: 7  
DATE: 1/23/2023  
VERSION:1.0

ROUTE NUMBER: MD 94  
DIRECTION: SOUTH (NON-INVENTORY)

MILEPOINT		MILEPOINT DESCRIPTION
000.240	RP 70	RAMP 1 FR MD 94 NB TO RAMP 8 (TO IS 70)
000.392	IS 70	NO NAME (WB/L)
000.408	US 40	BALTO NATIONAL PIKE
000.408	IS 70	NO NAME
000.550	RP 70	RAMP 3 FR RAMP 6 (FR IS 70) TO MD 94
000.580	RP 70	RAMP 6 FR IS 70 EB TO MD 94 SB
000.680	RP 70	RAMP 4 FR MD 94 NB TO IS 70 EB
000.800	MD 144 A	FREDERICK RD
000.880	CO 1929	SOUTH AVE
001.420	CO 2406	BRITTLE BRANCH WAY
001.790	CO 3626	CATTAIL RIVER DR
002.230	CO 22	A E MULLINIX RD
003.020	CO 16	OLD ANNAPOLIS RD
003.480	CO 11	FLORENCE RD
004.420	CO 1513	TIMBERLEIGH WAY
004.620	CO 1777	CABIN RUN
004.800	CO 2603	STARTING GATE CT
005.880	CO 18	ANNAPOLIS ROCK RD
006.250	CO 46	ANNAPOLIS ROCK RD

ROUTE NUMBER: MD 97  
DIRECTION: SOUTH (NON-INVENTORY)

MILEPOINT		MILEPOINT DESCRIPTION
000.000	MD 97	OLD WASHINGTON RD
001.160	CO 9	OLD FREDERICK RD
001.280	CO 37	OLD FREDERICK RD
001.590	CO 698	MONTICELLO DR
001.720	RP 70	RAMP 8 FR MD 97 SB TO RAMP 1
001.735	RP 70	RAMP 1 FR MD 97 NB TO IS 70 WB
001.921	IS 70	NO NAME (WB/L)
001.937	US 40	BALTO NATIONAL PIKE
001.937	IS 70	NO NAME
002.080	RP 70	RAMP 3 FR RAMP 6 TO MD 97 NB

MARYLAND DEPARTMENT OF TRANSPORTATION  
STATE HIGHWAY ADMINISTRATION  
DATA SERVICES DIVISION

2021 HIGHWAY LOCATION REFERENCE

COUNTY: HOWARD  
DISTRICT: 7  
DATE: 1/23/2023  
VERSION:1.0

ROUTE NUMBER: MD 97  
DIRECTION: SOUTH (NON-INVENTORY)

**MILEPOINT**                      **MILEPOINT DESCRIPTION**

---

002.100	RP 70	RAMP 6 FR IS 70 EB TO MD 97 SB
002.380	MD 144 A	FREDERICK RD
002.586	CO 3040	RIGGS MEADOW DR
003.210	CO 512	MILLERS MILL RD
003.640	CO 26	CARRS MILL RD
003.640	CO 38	MCKENDREE RD
004.230	CO 1056	UNION CHAPEL RD
004.916	CO 2409	LONGFIELD RD
005.200	CO 44	BURNTWOODS RD
005.350	CO 1051	MACCLINTOCK DR
005.680	CO 1708	COUNTRY SIDE DR
005.680	CO 3260	ROLLING HILLS DR
005.767	CO 3332	CATTAIL OAKS
006.130	CO 2689	CATTAIL CREEK DR
006.130	CO 2524	SYCAMORE VALLEY RUN
006.440	CO 1062	ROXBURY RD
006.950	CO 1918	ROXMILL CT
007.050	CO 2464	ROXBURY MILL RD
007.480	CO 487	ROXBURY MILL RD
007.850	CO 436	OLD ROXBURY RD
007.870	CO 15	JENNINGS CHAPEL RD
008.740	MD 97	GEORGIA AVE

ROUTE NUMBER: MD 100  
DIRECTION: WEST (NON-INVENTORY)

**MILEPOINT**                      **MILEPOINT DESCRIPTION**

---

000.000		ANNE ARUNDEL CO/L
000.000	MD 100	NO NAME (WB/L)
000.215		STRUCTURE 130149041
000.230	OP 1051	O'CONNOR DR
000.270	RP 100	RAMP 2 FR MD 100 WB TO MD 100L NB
000.383		STRUCTURE 130150041
000.390	MD 100 L	DORSEY MARC STATION ACCESS RD

MARYLAND DEPARTMENT OF TRANSPORTATION  
STATE HIGHWAY ADMINISTRATION  
DATA SERVICES DIVISION

2021 HIGHWAY LOCATION REFERENCE

COUNTY: HOWARD  
DISTRICT: 7  
DATE: 1/23/2023  
VERSION:1.0

ROUTE NUMBER: MD 100  
DIRECTION: WEST (NON-INVENTORY)

MILEPOINT		MILEPOINT DESCRIPTION
000.390		EXIT #7
000.530	RP 100	RAMP 8 FR MD 100L SB TO MD 100 WB
000.700	RP 100	RAMP 2 FR MD 100 WB TO US 1 NB
000.983	RP 100	RAMP 1 FR US 1 NB TO MD 100 WB
001.022	US 1	WASHINGTON BLVD
001.027		EXIT #6
001.031	US 1	WASHINGTON BLVD (SB/L)
001.190	RP 100	RAMP 8 FR US 1 SB TO MD 100 WB
001.500	RP 95	RAMP 7 FR MD 100 WB TO IS 95 SB
001.760	RP 95	RAMP 1 FR IS 95 NB TO MD 100 WB
001.780		STRUCTURE 130049041
001.793	IS 95	NO NAME
001.805		EXIT #43 (IS 95)
001.815	IS 95	NO NAME (SB/L)
001.818	RP 95	RAMP 5 FR IS 95 SB TO MD 100 EB
001.915		STRUCTURE 130058041
001.926	RP 95	RAMP 7 FR MD 100 WB TO IS 95 SB
002.014		MILE MARKER 5.0
002.145	RP 95	RAMP 8 FR IS 95 SB TO MD 100 WB
002.836	RP 100	RAMP 2 FR MD 100 WB TO MD 103 NB
002.982		EXIT #4
002.982	MD 103	MEADOWRIDGE RD
003.020		MILE MARKER 4.0
003.216	RP 100	RAMP 8 FR MD 103 SB TO MD 100 WB
003.561		STRUCTURE 130145041
003.576	CO 2190	OLD MONTGOMERY RD
003.587	RP 100	RAMP 2 FR MD 100 WB TO MD 100W NB
003.782		STRUCTURE 130144041
003.791		EXIT #3
003.791	MD 100 W	SNOWDEN RIVER PKWY
003.963		MILE MARKER 3.0
003.968	RP 100	RAMP 8 FR MD 100W SB TO MD 100 WB
004.748	RP 100	RAMP 2 FR MD 100 WB TO MD 104 NB
004.955		MILE MARKER 2.0



MARYLAND DEPARTMENT OF TRANSPORTATION  
STATE HIGHWAY ADMINISTRATION  
DATA SERVICES DIVISION

2021 HIGHWAY LOCATION REFERENCE

COUNTY: HOWARD  
DISTRICT: 7  
DATE: 1/23/2023  
VERSION:1.0

ROUTE NUMBER: MD 100  
DIRECTION: WEST (NON-INVENTORY)

MILEPOINT		MILEPOINT DESCRIPTION
004.988		EXIT #2
004.988	MD 104	WATERLOO RD
005.328	RP 100	RAMP 8 FR MD 104 SB TO MD 100 WB
005.730	RP 100	RAMP 7 FR MD 100 WB TO MD 100V SB
005.924		MILE MARKER 1.0
006.050	RP 100	RAMP 8 FR MD 100V NB TO MD 100 WB
006.558	RP 100	RAMP 2 FR MD 100 WB TO MD 100J NB
006.744	MD 100 J	LONG GATE PKWY (NB/L)
006.748		EXIT #1A
006.752	MD 100 J	LONG GATE PKWY
007.010	RP 29	RAMP 7 FR MD 100 WB TO US 29 SB
007.271	US 29	COLUMBIA PIKE

ROUTE NUMBER: MD 100 J  
DIRECTION: NORTH (NON-INVENTORY)

MILEPOINT		MILEPOINT DESCRIPTION
000.000	RP 100	RAMP 5 FR MD 100J SB TO MD 100 EB
000.003	RP 100	RAMP 6 FR RAMP 3(FR MD100) TO MD 100J SB
000.030	RP 100	RAMP 3 FR MD 100 EB TO MD 100J NB
000.102	MD 100	NO NAME
000.118	MD 100	NO NAME (WB/L)
000.150	RP 100	RAMP 7 FR RAMP 2 (FR MD 100) TO MD 100J
000.160	RP 100	RAMP 2 FR MD 100 WB TO MD 100J NB

ROUTE NUMBER: MD 100 W  
DIRECTION: SOUTH (NON-INVENTORY)

MILEPOINT		MILEPOINT DESCRIPTION
000.010	RP 100	RAMP 8 FR MD 100W SB TO MD 100 WB
000.039	MD 100	NO NAME (WB/L)
000.046		EXIT #3 (MD 100)
000.053	MD 100	NO NAME
000.140	RP 100	RAMP 6 FR MD 100 EB TO MD 100W SB

MARYLAND DEPARTMENT OF TRANSPORTATION  
STATE HIGHWAY ADMINISTRATION  
DATA SERVICES DIVISION

2021 HIGHWAY LOCATION REFERENCE

COUNTY: HOWARD  
DISTRICT: 7  
DATE: 1/23/2023  
VERSION:1.0

ROUTE NUMBER: MD 100 W  
DIRECTION: SOUTH (NON-INVENTORY)

MILEPOINT		MILEPOINT DESCRIPTION
000.290	CO 1140	SNOWDEN RIVER PKWY (SB/L)
000.290	MD 108	WATERLOO RD

ROUTE NUMBER: MD 103  
DIRECTION: SOUTH (NON-INVENTORY)

MILEPOINT		MILEPOINT DESCRIPTION
000.000	CO 272	ST JOHNS LA
000.019	CO 253	HIGH POINT RD
000.056	RP 29	RAMP 6 FR MD 103 EB TO RAMP 7 (TO US 29)
000.089	RP 29	RAMP 7 FR MD 103 WB TO US 29 SB
000.139	US 29	COLUMBIA PIKE (SB/L)
000.161	US 29	COLUMBIA PIKE
000.180	RP 29	RAMP 3 FR MD 103 EB TO RAMP 2 (TO US 29)
000.200	RP 29	RAMP 2 FR MD 103 WB TO US 29 NB
000.220	CO 1821	OLD COLUMBIA PIKE
000.695	CO 2650	LONG GATE PKWY
001.220	CO 305	STONECREST DR
001.220	CO 2118	WHEATFIELD WAY
001.441	CO 2967	CHATSWORTH WAY
001.536	CO 1845	BRAMPTON PKWY
001.536	CO 164	NEW CUT RD
001.638	CO 1844	RED HILL WAY
001.720	CO 280	AVOCA AVE
001.780	CO 3570	BAUGHER FARM RD
001.891	CO 247	HALE HAVEN DR
001.967	MD 103 C	NO NAME
002.030	CO 284	SOUTH HAVEN DR
002.030	MD 104	WATERLOO RD
002.286	CO 391	WORTHINGTON WAY
002.440	CO 389	ORCHARD DR
002.500	CO 2803	CRYSTAL SPRINGS DR
002.500	CO 1956	STONE HILL DR
002.578	CO 3341	WOOD POINT PL

MARYLAND DEPARTMENT OF TRANSPORTATION  
STATE HIGHWAY ADMINISTRATION  
DATA SERVICES DIVISION

2021 HIGHWAY LOCATION REFERENCE

COUNTY: HOWARD  
DISTRICT: 7  
DATE: 1/23/2023  
VERSION:1.0

ROUTE NUMBER: MD 103  
DIRECTION: SOUTH (NON-INVENTORY)

MILEPOINT		MILEPOINT DESCRIPTION
002.740	CO 162	BONNIE BRANCH RD
002.820	CO 273	ILCHESTER RD
002.820	CO 2711	RISING SUN LA
003.070	CO 1958	HUNTING HORN DR
003.070	CO 3036	LYNN LA
003.260	CO 189	KERGER RD
003.325	CO 3682	MAINSAIL CT
003.480	CO 1958	HUNTING HORN DR
003.480	CO 2360	ROCKBURN DR
003.716	CO 2190	OLD MONTGOMERY RD
003.840	CO 2483	BRIGHTFIELD RD
003.840	CO 136	MONTGOMERY RD
004.160	RP 100	RAMP 2 FR MD 100 WB TO MD 103 NB
004.190	RP 100	RAMP 1 FR MD 103 TO RAMP 8 (TO MD 100)
004.210	MD 100	NO NAME (WB/L)
004.250	MD 100	NO NAME
004.280	RP 100	RAMP 3 FR RAMP 6 (FR MD 100) TO MD 103
004.313	RP 100	RAMP 5 FR MD 103 SB TO MD 100 EB
004.385	CO 3846	LOCUST THICKET WAY
004.385	CO 2586	WESLEY LA
004.870	CO 1791	OLD STOCKBRIDGE DR
004.870	CO 2586	WESLEY LA
005.090	CO 2122	WIMBLEDON CT
005.270	CO 134	MAYFIELD AVE
005.366	CO 2807	OLD ROCKRIDGE DR
005.533	CO 2806	HUNTSIRE DR
005.560	IS 95	NO NAME (SB/L)
005.590	IS 95	NO NAME
005.919	CO 2549	BUSINESS PKWY
006.210	CO 496	ROOSEVELT BLVD
006.290	US 1	WASHINGTON BLVD
006.430	CO 2885	DORSEY RUN RD
006.741	MD 176 C	BINDER LA
006.911	CO 3349	SCARLET OAK DR

MARYLAND DEPARTMENT OF TRANSPORTATION  
STATE HIGHWAY ADMINISTRATION  
DATA SERVICES DIVISION

2021 HIGHWAY LOCATION REFERENCE

COUNTY: HOWARD  
DISTRICT: 7  
DATE: 1/23/2023  
VERSION:1.0

ROUTE NUMBER: MD 103  
DIRECTION: SOUTH (NON-INVENTORY)

MILEPOINT		MILEPOINT DESCRIPTION
006.949	CO 2292	DOUGLAS LEGUM DR
007.190	CO 443	MAGNOLIA AVE
007.260	CO 138	LENNOX AVE
007.330	CO 139	CEDAR AVE
007.370	CO 142	OLD DORSEY RD
007.460	MD 103	DORSEY RD

ROUTE NUMBER: MD 104  
DIRECTION: SOUTH (NON-INVENTORY)

MILEPOINT		MILEPOINT DESCRIPTION
000.000	MD 103	MONTGOMERY RD
000.000	CO 284	SOUTH HAVEN DR
000.040	MD 103 C	NO NAME
000.210	OP 44	VOTTA'S WAY
000.320	CO 368	GROVE RD
000.440	CO 2669	MORNINGSIDE LA
000.440	CO 439	SUNSET DR
000.810	CO 440	GLENMAR RD
000.890	CO 348	ELKO DR
000.890	MD 104 A	OAK RUN WAY
000.980	RP 100	RAMP 8 FR MD 104 SB TO MD 100 WB
001.000	MD 100	NO NAME (WB/L)
001.040	MD 100	NO NAME
001.317	MD 108	WATERLOO RD

ROUTE NUMBER: MD 108  
DIRECTION: WEST (NON-INVENTORY)

MILEPOINT		MILEPOINT DESCRIPTION
000.000	MD 175	WATERLOO RD (SB/L)
000.015	MD 175	WATERLOO RD
000.300	CO 129	LARK BROWN RD
000.670	CO 1911	OLD WATERLOO RD

MARYLAND DEPARTMENT OF TRANSPORTATION  
STATE HIGHWAY ADMINISTRATION  
DATA SERVICES DIVISION

2021 HIGHWAY LOCATION REFERENCE

COUNTY: HOWARD  
DISTRICT: 7  
DATE: 1/23/2023  
VERSION:1.0

ROUTE NUMBER: MD 108  
DIRECTION: WEST (NON-INVENTORY)

MILEPOINT		MILEPOINT DESCRIPTION
000.670	CO 2433	SUMMER CLOUD WAY
000.920	CO 134	MAYFIELD AVE
001.000	CO 3513	ARBOR MEADOWS LA
001.050	CO 2389	WOODCREST DR
001.190	CO 620	WOODLOO DR
001.310	CO 2784	GOLDEN BELL WAY
001.310	CO 1791	OLD STOCKBRIDGE DR
001.636	CO 2190	OLD MONTGOMERY RD
001.930	CO 1140	SNOWDEN RIVER PKWY
001.947	CO 1140	SNOWDEN RIVER PKWY (SB/L)
002.160	CO 2121	BROTHERS PARTNERSHIP CT
002.160	CO 3719	RICHARDS VALLEY RD
002.310	CO 2968	GOLDFINCH CT
002.417	CO 2281	MONTGOMERY RUN RD
002.558	CO 190	DAVIS RD
002.651	CO 2282	FALLS RUN RD
002.701	CO 1955	BARRINGTON CT
002.790	MD 981	TRICROSS DR
002.870	MD 104	WATERLOO RD
002.920	MD 981	TRICROSS DR
002.960	RP 100	RAMP 5 FR MD 108 SB TO MD 100 EB
002.990	RP 100	RAMP 4 FR MD 108 TO RAMP 5 (TO MD100 EB)
003.010	RP 100	RAMP 6 FR MD 100 EB TO MD 108 SB
003.185	CO 218	ENT TO HOWARD CO HIGH SCHOOL
003.426	CO 2192	CENTRE PARK DR
003.433	CO 977	PHELPS LUCK DR
003.594	CO 681	RED BRANCH RD
003.951	CO 1388	SUMMER HOLLOW LA
004.110	CO 681	RED BRANCH RD
004.353	CO 798	THUNDER HILL RD
004.494	CO 2053	BENDIX RD
004.494	CO 352	MELLENBROOK RD
004.640	MD 108 H	PRESBYTERIAN CIR
004.760	RP 29	RAMP 2 FR MD 108 WB TO US 29 NB

MARYLAND DEPARTMENT OF TRANSPORTATION  
STATE HIGHWAY ADMINISTRATION  
DATA SERVICES DIVISION

2021 HIGHWAY LOCATION REFERENCE

COUNTY: HOWARD  
DISTRICT: 7  
DATE: 1/23/2023  
VERSION:1.0

ROUTE NUMBER: MD 108  
DIRECTION: WEST (NON-INVENTORY)

MILEPOINT	MILEPOINT DESCRIPTION
004.960 RP 29	RAMP 1 FR US 29 NB TO MD 108 WB
004.988	STRUCTURE 13011041
005.001 US 29	COLUMBIA PIKE
005.025 US 29	COLUMBIA PIKE (SB/L)
005.060 RP 29	RAMP 7 FR MD 108 WB TO US 29 SB
005.170 RP 29	RAMP 8 FR US 29 SB TO MD 108 WB
005.423 CO 1575	COLUMBIA RD
005.558	STRUCTURE 130016041
005.620 CO 509	WOODLAND RD
005.834 CO 1531	DAVIDGE DR
006.234 CO 866	TEN MILLS RD
006.743 CO 75	CENTENNIAL LA (NB/L)
006.757 CO 1064	BEAVERBROOK RD
006.757 CO 75	CENTENNIAL LA
007.420 CO 517	ELIOTS OAK RD
007.640 CO 2638	COTTONWOOD WAY
007.740 CO 2137	BEECH CREEK DR
007.740 CO 73	MANOR LA
007.960 CO 915	CEDAR LA
008.198 CO 1906	GAITHER FARM RD
008.371 CO 744	HARPER'S FARM RD
008.377 CO 744	HARPER'S FARM RD (EB/L)
008.377 CO 1065	HOMEWOOD RD
008.589 CO 2571	RIDERMARK ROW
008.780 CO 3058	JERICO RD
008.935 CO 3776	VALLEY VIEW OVERLOOK
008.942 CO 2794	MANORSTONE LA
008.942 CO 3776	VALLEY VIEW OVERLOOK
009.570 CO 1945	BRAGDON WOOD
009.640 CO 1641	MIDDLE PATUXENT CT
009.860 CO 2140	LINDEN CHAPEL RD
010.070 CO 2410	MEADOW VISTA WAY
010.070 CO 84	TROTTER RD
010.386 CO 2791	BROAD MEADOW LA

MARYLAND DEPARTMENT OF TRANSPORTATION  
STATE HIGHWAY ADMINISTRATION  
DATA SERVICES DIVISION

2021 HIGHWAY LOCATION REFERENCE

COUNTY: HOWARD  
DISTRICT: 7  
DATE: 1/23/2023  
VERSION:1.0

ROUTE NUMBER: MD 108  
DIRECTION: WEST (NON-INVENTORY)

MILEPOINT		MILEPOINT DESCRIPTION
010.680	CO 80	SHEPPARD LA
010.934	CO 2567	LINDEN LINTHICUM LA
011.184	CO 2892	GREAT STAR DR
011.310	CO 2744	AUTO DR
011.310	CO 3046	SIGNAL BELL LA
011.393	RP 32	RAMP 2 FR MD 32 WB TO MD 108 NB
011.428	MD 32	PATUXENT PKWY
011.443	MD 32	PATUXENT PKWY (SB/L)
011.485	RP 32	RAMP 4 FR MD 108 NB TO MD 32 EB
011.530	CO 558	TEN OAKS RD
011.640	CO 217	WAKE FOREST RD
011.720	CO 2964	GUILFORD RD
012.240	OP 11	NO NAME
012.470	CO 3574	MACBETH FARM LA
012.470	CO 3045	RICHARDSON FARM LA
013.620	CO 57	HIGHLAND RD
013.620	MD 216	SCAGGSVILLE RD
013.780	CO 2944	PATERNAL GIFT DR
013.870	CO 831	BYEFIELD DR
014.230	CO 320	BROOKS RD
014.310	CO 85	HALL SHOP RD
014.380	CO 1609	BRIARIDGE CT
014.990	OP 10	WAINWRIGHT RD
015.160	MD 108	ASHTON RD
015.160		MONTGOMERY CO/L

ROUTE NUMBER: MD 144 A  
DIRECTION: WEST (NON-INVENTORY)

MILEPOINT		MILEPOINT DESCRIPTION
000.000	CO 2131	PEBBLE BEACH DR
000.007	US 40	BALTO NATIONAL PIKE
000.170	CO 202	CEMETERY LA
000.247	CO 3819	BURTON DR

MARYLAND DEPARTMENT OF TRANSPORTATION  
STATE HIGHWAY ADMINISTRATION  
DATA SERVICES DIVISION

2021 HIGHWAY LOCATION REFERENCE

COUNTY: HOWARD  
DISTRICT: 7  
DATE: 1/23/2023  
VERSION:1.0

ROUTE NUMBER: MD 144 A  
DIRECTION: WEST (NON-INVENTORY)

MILEPOINT		MILEPOINT DESCRIPTION
000.457	CO 3818	WESTMOUNT PKWY (NB/L)
000.460	CO 3323	CORNELL LA
000.469	CO 3818	WESTMOUNT PKWY
000.760	CO 3187	KATHERINE PL
000.866	CO 3188	TERRA MARIA WAY
001.150	CO 79	FOLLY QUARTER RD
001.669	CO 3455	LANCELOT CROSS
001.669	CO 70	MARRIOTTSVILLE RD
001.947	CO 3440	COTSWOLD SPRING FARM LA
001.947	CO 3697	WILLOW RIDGE LA
002.440	OP 634	KINGS GIFT DR
002.550	CO 49	TRIADELPHIA RD
002.890	CO 323	THOMPSON DR
003.240	CO 67	SAND HILL RD
003.725	CO 3405	FOX MEADOW LA
003.790	CO 1733	WYNFIELD RD
004.130	CO 1651	WELLWORTH WAY
004.180	CO 1516	CLOVERHILL DR
004.502	MD 32	SYKESVILLE RD
004.518	MD 32	SYKESVILLE RD (SB/L)
004.580	CO 1819	W FRIENDSHIP SHOPPING CTR RD
004.830	CO 1495	BUTTERCUP CT
005.220	CO 1517	FAIRGROUNDS RD
006.100	CO 62	PFEFFERKORN RD
006.550	CO 1837	OSTER FARM RD
007.010	CO 38	MCKENDREE RD
008.177	CO 3764	DROVERS LA
008.320	MD 97	ROXBURY MILLS RD
008.720	CO 3255	CARRIAGE MILL DR
008.864	CO 925	ADDISON WAY
008.864	CO 924	BUSHY PARK RD
010.100	CO 30	MORGAN STATION RD
010.170	CO 26	CARRS MILL RD
010.680	CO 24	DAISY RD



MARYLAND DEPARTMENT OF TRANSPORTATION  
STATE HIGHWAY ADMINISTRATION  
DATA SERVICES DIVISION

2021 HIGHWAY LOCATION REFERENCE

COUNTY: HOWARD  
DISTRICT: 7  
DATE: 1/23/2023  
VERSION:1.0

ROUTE NUMBER: MD 144 A  
DIRECTION: WEST (NON-INVENTORY)

**MILEPOINT**                      **MILEPOINT DESCRIPTION**

---

011.200	CO 1927	CHURCH ALLEY
011.200	CO 1926	HOPKINS ALLEY
011.260	CO 1928	WHITEFOOT ALLEY
011.320	CO 1518	MADISON ST
011.450	MD 94	WOODBINE RD
011.460	MD 94	WOODBINE RD (SB/L)
012.460	CO 2443	BAHNER CT
012.760	CO 923	HARDY RD
012.760	CO 7	WATERSVILLE RD
013.220	CO 21	ST MICHAELS RD
013.507	CO 8	BEEZ RD
013.950	CO 3794	PINK DOGWOOD CT
014.140	CO 2149	NURSERY CT
014.310	CO 1594	WEST WATERSVILLE RD
014.420	CO 2150	COUNTRY VIEW WAY
014.760	CO 5	LONG CORNER RD
014.760	MD 144 HC	TWIN ARCH RD
015.300	MD 144 A	FREDERICK RD

ROUTE NUMBER: MD 175  
DIRECTION: SOUTH (NON-INVENTORY)

**MILEPOINT**                      **MILEPOINT DESCRIPTION**

---

000.000	CO 794	LITTLE PATUXENT PKWY
000.000	RP 29	RAMP 6 FR MD 175 EB TO US 29 SB
000.090		STRUCTURE 130087001
000.320	RP 29	RAMP 5 FR US 29 SB TO MD 175 EB
000.342		STRUCTURE 130086041
000.357	US 29	COLUMBIA PIKE (SB/L)
000.379	US 29	COLUMBIA PIKE
000.420	RP 29	RAMP 3 FR MD 175 EB TO US 29 NB
000.549	RP 29	RAMP 9 FR US 29 NB TO MD 175 WB
000.708	RP 29	RAMP 4 FR US 29 NB TO MD 175 EB
000.927	CO 798	THUNDER HILL RD

MARYLAND DEPARTMENT OF TRANSPORTATION  
STATE HIGHWAY ADMINISTRATION  
DATA SERVICES DIVISION

2021 HIGHWAY LOCATION REFERENCE

COUNTY: HOWARD  
DISTRICT: 7  
DATE: 1/23/2023  
VERSION:1.0

ROUTE NUMBER: MD 175  
DIRECTION: SOUTH (NON-INVENTORY)

MILEPOINT		MILEPOINT DESCRIPTION
001.336	RP 175	RAMP 8 FR MD 175 SB TO OAKLAND MILLS RD
001.534	RP 175	RAMP 6 FR OAKLAND MILLS RD TO MD 175 SB
002.003	CO 991	TAMAR DR
002.903	CO 1317	DOBBIN RD
003.292	RP 175	RAMP 8 FR MD 175 TO SNOWDEN RIVER PKWY
003.460	RP 175	RAMP 7 FR SNOWDEN RIVER PKWY TO MD 175
003.505		STRUCTURE 130153041
003.519	CO 1140	SNOWDEN RIVER PKWY (SB/L)
003.526		EXIT #13
003.531	CO 1140	SNOWDEN RIVER PKWY
003.853		STRUCTURE 130092021
003.863	CO 2035	RAMP C
003.867	CO 2036	RAMP G
003.874	MD 175 HC	COLUMBIA GATEWAY DR
004.070	CO 2068	RAMP A
004.353	MD 108	WATERLOO RD
004.361	MD 108	WATERLOO RD (WB/L)
004.846	RP 95	RAMP 6 FR MD 175 EB TO IS 95 SB
004.968	RP 95	RAMP 5 FR RAMP 8 (FR IS 95) TO MD 175 EB
004.983		STRUCTURE 130061041
004.996	IS 95	NO NAME (SB/L)
005.010		EXIT #41
005.022	IS 95	NO NAME
005.025	RP 95	RAMP 3 FR MD 175 EB TO IS 95 NB
005.056	RP 95	RAMP 3 FR MD 175 EB TO IS 95 NB
005.125	RP 95	RAMP 1 FR RAMP 4 (FR IS 95) TO MD 175 WB
005.290	RP 95	RAMP 4 FR IS 95 NB TO MD 175 EB
005.462	US 1	WASHINGTON BLVD (SB/L)
005.468	US 1	WASHINGTON BLVD
005.740	CO 1419	POCOMOKE AVE
006.444	CO 1420	OCEANO AVE
006.570	CO 276	OLD JESSUP RD
006.650	CO 311	SHAREWOOD DR
006.727	CO 121	DORSEY RUN RD

MARYLAND DEPARTMENT OF TRANSPORTATION  
STATE HIGHWAY ADMINISTRATION  
DATA SERVICES DIVISION

2021 HIGHWAY LOCATION REFERENCE

COUNTY: HOWARD  
DISTRICT: 7  
DATE: 1/23/2023  
VERSION:1.0

ROUTE NUMBER: MD 175  
DIRECTION: SOUTH (NON-INVENTORY)

**MILEPOINT**                      **MILEPOINT DESCRIPTION**

---

006.979		ANNE ARUNDEL CO/L
006.979	MD 175	JESSUP RD

ROUTE NUMBER: MD 216  
DIRECTION: SOUTH (NON-INVENTORY)

**MILEPOINT**                      **MILEPOINT DESCRIPTION**

---

000.000	MD 108	CLARKSVILLE PIKE
000.000	CO 57	HIGHLAND RD
000.560	CO 85	HALL SHOP RD
000.880	OP 1034	BUCKS HAVEN LA
001.150	CO 86	BROWNS BRIDGE RD
001.644	CO 3582	FULTON RIDGE DR
001.950	CO 2542	FULTON ESTATES CT
002.230	CO 93	PINDELL SCHOOL RD
002.770	CO 88	LIME KILN RD
002.804	CO 90	MURPHY RD
003.523	CO 3500	OLD COLUMBIA RD
003.760	RP 29	RAMP 6 FR MD 216 EB TO US 29 SB
003.851	RP 29	RAMP 7 FR MD 216 WB TO RP 6 (TO US29 SB)
003.884	RP 29	RAMP 8 FR RP 5 (FR US29 SB) TO MD 216 WB
003.970	RP 29	RAMP 5 FR US 29 SB TO MD 216 EB
004.010		STRUCTURE 130152041
004.032	US 29	COLUMBIA PIKE (SB/L)
004.061	US 29	COLUMBIA PIKE
004.198	CO 3583	ICE CRYSTAL DR
004.226	CO 3583	ICE CRYSTAL DR (NB/L)
004.720	CO 475	CREST RD
005.436	CO 91	LEISHEAR RD
006.080	RP 95	RAMP 6 FR MD 216 EB TO IS 95 SB
006.490	RP 95	RAMP 5 FR IS 95 SB TO MD 216 EB
006.497		STRUCTURE 130076041
006.511	IS 95	NO NAME (SB/L)
006.520		EXIT #35

MARYLAND DEPARTMENT OF TRANSPORTATION  
STATE HIGHWAY ADMINISTRATION  
DATA SERVICES DIVISION

2021 HIGHWAY LOCATION REFERENCE

COUNTY: HOWARD  
DISTRICT: 7  
DATE: 1/23/2023  
VERSION:1.0

ROUTE NUMBER: MD 216  
DIRECTION: SOUTH (NON-INVENTORY)

MILEPOINT		MILEPOINT DESCRIPTION
006.535	IS 95	NO NAME
006.630	RP 95	RAMP 3 FR MD 216 EB TO IS 95 NB
006.950	RP 95	RAMP 4 FR IS 95 NB TO MD 216 EB
007.180		EXIT #1
007.180	RP 216	RAMP 8 FR MD 216 SB TO STEPHENS RD
007.300	RP 216	RAMP 8 FR MD 216 SB TO STEPHENS RD
007.450	CO 114	ALL SAINTS RD
007.990	CO 1811	PILGRIM AVE
008.074		PRINCE GEORGES CO/L
008.074	MD 216	SEVENTH ST (SB/L)

ROUTE NUMBER: MD 216 J  
DIRECTION: NORTH (NON-INVENTORY)

MILEPOINT		MILEPOINT DESCRIPTION
000.000	MD 216	SCAGGSVILLE RD
000.032	CO 3740	BUCH WAY

ROUTE NUMBER: MD 732 V  
DIRECTION: NORTH (NON-INVENTORY)

MILEPOINT		MILEPOINT DESCRIPTION
000.409	CO 2892	GREAT STAR DR
000.430	RP 32	RAMP 4 FR MD 732V NB TO MD 32 EB
000.462	MD 32	PATUXENT PKWY (SB/L)
000.470		EXIT #19
000.477	MD 32	PATUXENT PKWY
000.500	RP 32	RAMP 2 FR MD 32 WB TO MD 732V NB
000.521	CO 2892	GREAT STAR DR

MARYLAND DEPARTMENT OF TRANSPORTATION  
STATE HIGHWAY ADMINISTRATION  
DATA SERVICES DIVISION

2021 HIGHWAY LOCATION REFERENCE

COUNTY: HOWARD  
DISTRICT: 7  
DATE: 1/23/2023  
VERSION:1.0

ROUTE NUMBER: MD 932 B  
DIRECTION: WEST (NON-INVENTORY)

MILEPOINT		MILEPOINT DESCRIPTION
000.000	CO 513	EAST IVORY RD
000.030	CO 3587	JULIA MANOR WAY
000.160	RP 32	RAMP 2 FR BURNTWOODS RD TO MD 32 NB
000.193	MD 32	SYKESVILLE RD
000.207	MD 32	SYKESVILLE RD (SB/L)
000.251	MD 932 C	TEN OAKS RD
000.264	MD 932 C	TEN OAKS RD (SB/L)
000.380	CO 3333	SNOW CHIEF RD
000.420	CO 44	BURNTWOODS RD

ROUTE NUMBER: MD 932 C  
DIRECTION: SOUTH (NON-INVENTORY)

MILEPOINT		MILEPOINT DESCRIPTION
000.000	RP 32	RAMP 8 FR MD 32 SB TO TEN OAKS RD
000.015	MD 932 E	PFEFFERKORN RD
000.021	MD 932 E	PFEFFERKORN RD (SB/L)
000.243	MD 932 B	BURNTWOODS DR (WB/L)
000.274	MD 932 B	BURNTWOODS RD
000.352	MD 932 D	IVORY RD
000.549	CO 558	TEN OAKS RD

ROUTE NUMBER: MD 932 E  
DIRECTION: SOUTH (NON-INVENTORY)

MILEPOINT		MILEPOINT DESCRIPTION
000.000	CO 62	PFEFFERKORN RD
000.100	MD 932 C	TEN OAKS RD (SB/L)

ROUTE NUMBER: MD 932 F  
DIRECTION: WEST (NON-INVENTORY)

MILEPOINT		MILEPOINT DESCRIPTION
000.000	CO 1943	LINDEN CHURCH RD

MARYLAND DEPARTMENT OF TRANSPORTATION  
STATE HIGHWAY ADMINISTRATION  
DATA SERVICES DIVISION

2021 HIGHWAY LOCATION REFERENCE

COUNTY: HOWARD  
DISTRICT: 7  
DATE: 1/23/2023  
VERSION:1.0

ROUTE NUMBER: MD 932 F  
DIRECTION: WEST (NON-INVENTORY)

MILEPOINT		MILEPOINT DESCRIPTION
000.040	CO 597	BROADWATER LA
000.040	MD 932 G	GREENBERRY LA
000.070	RP 32	RAMP 2 FR LINDEN CHURCH RD TO MD 32 NB
000.108	MD 32	SYKESVILLE RD
000.153	RP 32	RAMP 6 FR LINDEN CHURCH RD TO MD 32 SB
000.250	CO 558	TEN OAKS RD

ROUTE NUMBER: MD 985 A  
DIRECTION: WEST (NON-INVENTORY)

MILEPOINT		MILEPOINT DESCRIPTION
000.170	CO 271	OLD FREDERICK RD

ROUTE NUMBER: US 1  
DIRECTION: SOUTH (NON-INVENTORY)

MILEPOINT		MILEPOINT DESCRIPTION
000.000		BALTIMORE CO/L
000.000	US 1	WASHINGTON BLVD (SB/L)
000.150	RP 895	RAMP 7 FR IS 895 WB TO US 1 SB
000.220	CO 158	LEVERING AVE
000.272	CO 266	RAILROAD AVE
000.335	CO 265	BRUMBAUGH AVE
000.469	CO 1732	OLD WASHINGTON RD
001.043	CO 149	BONNIE VIEW LA
001.380	CO 136	MONTGOMERY RD
001.660	CO 2371	GREENFIELD RD
001.844	CO 1732	OLD WASHINGTON RD
001.960	CO 254	PINE AVE
001.960	CO 2188	ROWANBERRY DR
002.065	CO 559	SOUTH HANOVER RD
002.104	CO 187	HUNT CLUB RD
002.254	CO 663	HOWARD LA
002.303	CO 143	LOUDON AVE

MARYLAND DEPARTMENT OF TRANSPORTATION  
STATE HIGHWAY ADMINISTRATION  
DATA SERVICES DIVISION

2021 HIGHWAY LOCATION REFERENCE

COUNTY: HOWARD  
DISTRICT: 7  
DATE: 1/23/2023  
VERSION:1.0

ROUTE NUMBER: US 1  
DIRECTION: SOUTH (NON-INVENTORY)

MILEPOINT	MILEPOINT DESCRIPTION
002.470 CO 1578	DUCKETTS LA
002.726 CO 3164	TROY HILL DR
002.944 CO 3164	TROY HILL DR
003.178 CO 1126	AMBERTON DR
003.178 MD 100 X	NO NAME
003.270 RP 100	RAMP 8 FR US 1 SB TO MD 100 WB
003.293 RP 100	RAMP 7 FR RAMP 2 (FR MD 100) TO US 1 SB
003.401 MD 100	NO NAME (WB/L)
003.410	EXIT #6
003.417 MD 100	NO NAME
003.540 RP 100	RAMP 6 FR MD 100 EB TO US 1 SB
003.545 RP 100	RAMP 5 FR US 1 SB TO RAMP 4 (TO MD 100)
003.920 MD 103	DORSEY RD
004.096 CO 2549	BUSINESS PKWY
004.240 CO 495	CEMETERY LA
004.264 CO 133	BROOKDALE RD
004.461 CO 499	KIT KAT RD
004.700 CO 3865	BLUE STREAM DR
004.863 CO 131	MONTEVIDEO RD
004.960 CO 1519	PORT CAPITOL DR
005.138 CO 3832	ROCKSIDE AVE
005.346 MD 175	WATERLOO RD
005.355 MD 175	WATERLOO RD (SB/L)
005.573 CO 1090	ASSATEAGUE DR
005.573 MD 958 P	CRESTMOUNT RD
005.622 OP 54	MCCLAIN AVE
005.740 CO 196	CEDAR AVE
005.840 CO 445	LINCOLN DR
005.900 CO 313	HICKS RD
006.180 CO 122	MISSION RD
006.712 OP 941	GATEWOOD DR
007.097 CO 1092	PATUXENT RANGE RD
007.670 CO 1910	GUILFORD RD
007.886 RP 32	RAMP 8 FR US 1 SB TO RAMP 9 (TO MD 32)

MARYLAND DEPARTMENT OF TRANSPORTATION  
STATE HIGHWAY ADMINISTRATION  
DATA SERVICES DIVISION

2021 HIGHWAY LOCATION REFERENCE

COUNTY: HOWARD  
DISTRICT: 7  
DATE: 1/23/2023  
VERSION:1.0

ROUTE NUMBER: US 1  
DIRECTION: SOUTH (NON-INVENTORY)

MILEPOINT		MILEPOINT DESCRIPTION
008.026	RP 32	RAMP 7 FR RAMP 9 (FR MD 32) TO US 1 SB
008.066	RP 32	RAMP 9 FR MD 32 WB TO MD 32 WB
008.081	MD 32	PATUXENT PKWY
008.112	MD 32	PATUXENT PKWY (SB/L)
008.126	RP 32	RAMP 10 FR MD 32 EB TO MD 32 EB
008.136	RP 32	RAMP 5 FR US 1 SB TO RAMP 10 (TO MD 32)
008.220	RP 32	RAMP 6 FR RAMP 10 (FR MD 32) TO US 1 SB
008.310	CO 191	HOWARD ST
008.450		STRUCTURE 130007021
008.756	CO 416	GORMAN RD
009.027	CO 2813	FREESTATE DR
009.388	CO 1833	LYNN BUFF CT
009.500	CO 1717	MAIER RD
009.686	OP 702	COUNTRY MEADOWS LA
009.940	CO 112	WHISKEY BOTTOM RD
010.110	CO 1296	BREWERS CT
010.180	CO 3585	HILL ST
010.370	OP 27	DAVIS AVE
010.557	CO 256	MADISON AVE
010.672	CO 508	N LAUREL RD
010.672	CO 116	NORTH LAUREL RD
010.828		STRUCTURE 160002001
010.840		PRINCE GEORGE'S CO/L
010.840	US 1	WASHINGTON BLVD (SB/L)

ROUTE NUMBER: US 29  
DIRECTION: SOUTH (NON-INVENTORY)

MILEPOINT		MILEPOINT DESCRIPTION
000.000	MD 99	OLD FREDERICK RD
000.240	RP 70	RAMP 8 FR US 29 SB TO IS 70 WB
000.310	RP 70	RAMP 9 FR US 29 NB TO RAMP 8(TO IS70 WB)
000.417		STRUCTURE 130048021
000.431	IS 70	NO NAME (WB/L)



MARYLAND DEPARTMENT OF TRANSPORTATION  
STATE HIGHWAY ADMINISTRATION  
DATA SERVICES DIVISION

2021 HIGHWAY LOCATION REFERENCE

COUNTY: HOWARD  
DISTRICT: 7  
DATE: 1/23/2023  
VERSION:1.0

ROUTE NUMBER: US 29  
DIRECTION: SOUTH (NON-INVENTORY)

MILEPOINT		MILEPOINT DESCRIPTION
000.440		EXIT #25
000.451	IS 70	NO NAME
000.500	RP 70	RAMP 5 FR US 29 SB TO IS 70 EB
000.840		MILE MARKER 25.0
000.930	RP 70	RAMP 7 FR IS 70 WB TO US 29 SB
000.950	RP 70	RAMP 6 FR IS 70 EB TO US 29 SB
001.680	RP 29	RAMP 8 FR US 29 SB TO US 40 WB
001.782		STRUCTURE 130011021
001.794	US 40	BALTO NATIONAL PIKE (WB/L)
001.800		EXIT #24
001.819	US 40	BALTO NATIONAL PIKE
001.845	RP 29	RAMP 5 FR US 29 SB TO US 40 EB
001.858		MILE MARKER 24.0
002.180	RP 29	RAMP 7 FR US 40 WB TO US 29 SB
002.277		STRUCTURE 130010021
002.290	CO 278	FREDERICK RD
002.826		MILE MARKER 23.0
003.020	RP 29	RAMP 8 FR US 29 SB TO MD 103 WB
003.270		EXIT #23
003.270	MD 103	ST JOHNS LA
003.350	MD 100	NO NAME
003.440	RP 29	RAMP 7 FR MD 103 WB TO US 29 SB
003.807		MILE MARKER 22.0
003.882	RP 29	RAMP 7 FR MD 100 WB TO US 29 SB
004.484	RP 29	RAMP 8 FR US 29 SB TO MD 108 WB
004.654	RP 29	RAMP 7 FR MD 108 WB TO US 29 SB
004.682	MD 108	OLD ANNAPOLIS RD (WB/L)
004.689		EXIT #21
004.696	MD 108	CLARKSVILLE PIKE
004.774	RP 29	RAMP 5 FR US 29 SB TO MD 108 EB
004.935	RP 29	RAMP 6 FR MD 108 EB TO US 29 SB
005.410	RP 29	RAMP 8 FR US 29 SB TO MD 175 WB
005.734	RP 29	RAMP 7 FR MD 175 WB TO US 29 SB
005.762	MD 175	ROUSE PKWY

MARYLAND DEPARTMENT OF TRANSPORTATION  
STATE HIGHWAY ADMINISTRATION  
DATA SERVICES DIVISION

2021 HIGHWAY LOCATION REFERENCE

COUNTY: HOWARD  
DISTRICT: 7  
DATE: 1/23/2023  
VERSION:1.0

ROUTE NUMBER: US 29  
DIRECTION: SOUTH (NON-INVENTORY)

MILEPOINT		MILEPOINT DESCRIPTION
005.769		MILE MARKER 20.0
005.770		EXIT #20
005.780	MD 175	ROUSE PKWY (SB/L)
005.807	RP 29	RAMP 5 FR US 29 SB TO MD 175 EB
006.053	RP 29	RAMP 6 FR MD 175 EB TO US 29 SB
006.780		MILE MARKER 19.0
006.890		ATR #0029 (CABINET NB/L)
007.162	CO 510	SOUTH ENTRANCE RD
007.330		STRUCTURE 130012021
007.380	RP 29	RAMP 1 FR US 29 NB TO BROKEN LAND PKWY
007.440	RP 29	RAMP 7 FR BROKEN LAND PKWY TO US 29 SB
007.507	CO 1161	BROKEN LAND PKWY (NB/L)
007.513		EXIT #18
007.517	CO 1161	BROKEN LAND PKWY
007.570	RP 29	RAMP 5 FR US 29 SB TO BROKEN LAND PKWY
007.805	RP 29	RAMP 6 FR BROKEN LAND PKWY TO US 29 SB
008.384	RP 29	RAMP 8 FR US 29 SB TO SENECA DR
008.508		EXIT #17
008.508	RP 29	RAMP 7 FR SENECA DR TO US 29 SB
008.515	CO 412	SENECA DR
008.770	RP 32	RAMP 8 FR US 29 SB TO MD 32 WB
008.850		MILE MARKER 17.0
009.095	RP 32	RAMP 7 FR MD 32 WB TO US 29 SB
009.123	MD 32	PATUXENT PKWY
009.138		EXIT #16
009.154	MD 32	PATUXENT PKWY (SB/L)
009.184	RP 32	RAMP 5 FR US 29 SB TO MD 32 EB
009.515	RP 32	RAMP 6 FR MD 32 EB TO US 29 SB
009.764		MILE MARKER 16.0
009.774	CO 1878	RIVERS EDGE RD
010.178		STRUCTURE 130013021
010.588	RP 29	RAMP 8 FR US 29 SB TO JOHNS HOPKINS RD
010.742		MILE MARKER 15.0
010.875	CO 109	JOHNS HOPKINS RD

MARYLAND DEPARTMENT OF TRANSPORTATION  
STATE HIGHWAY ADMINISTRATION  
DATA SERVICES DIVISION

2021 HIGHWAY LOCATION REFERENCE

COUNTY: HOWARD  
DISTRICT: 7  
DATE: 1/23/2023  
VERSION:1.0

ROUTE NUMBER: US 29  
DIRECTION: SOUTH (NON-INVENTORY)

MILEPOINT		MILEPOINT DESCRIPTION
010.880		EXIT #15
010.885	CO 109	JOHNS HOPKINS RD (EB/L)
011.200	RP 29	RAMP 6 FR JOHNS HOPKINS RD TO US 29 SB
011.706		MILE MARKER 14.0
012.031	MD 216	SCAGGSVILLE RD
012.037		EXIT #13
012.040	MD 216	SCAGGSVILLE RD (SB/L)
012.050	RP 29	RAMP 5 FR US 29 SB TO MD 216 EB
012.350	RP 29	RAMP 6 FR MD 216 EB TO US 29 SB
012.690		MILE MARKER 13.0
012.724	CO 3500	OLD COLUMBIA RD
013.370	US 29	COLUMBIA PIKE (SB/L)
013.370		MONTGOMERY CO/L

ROUTE NUMBER: US 40  
DIRECTION: WEST (NON-INVENTORY)

MILEPOINT		MILEPOINT DESCRIPTION
000.000		BALTIMORE CO/L
000.000	US 40	BALTO NATIONAL PIKE (WB/L)
000.520	SR 2	ENT TO PATAPSCO VALLEY STATE PARK
000.620	SR 2	ENT TO PATAPSCO VALLEY STATE PARK
001.007	OP 942	NO NAME
001.066	CO 462	TYSON RD
001.315	CO 3173	GOVERNORS RUN
001.558	CO 285	NORMANDY DR
001.785	OP 37	NORMANDY CENTER DR
002.022	CO 1312	ROGERS AVE
002.241	CO 3203	EXECUTIVE CENTER RD
002.412	CO 2929	NORTH RIDGE RD
002.412	CO 46	RIDGE RD
002.473	RP 29	RAMP 2 FR US 40 WB TO US 29 NB
002.607	RP 29	RAMP 1 FR US 29 NB TO US 40 WB
002.675	US 29	COLUMBIA PIKE

MARYLAND DEPARTMENT OF TRANSPORTATION  
STATE HIGHWAY ADMINISTRATION  
DATA SERVICES DIVISION

2021 HIGHWAY LOCATION REFERENCE

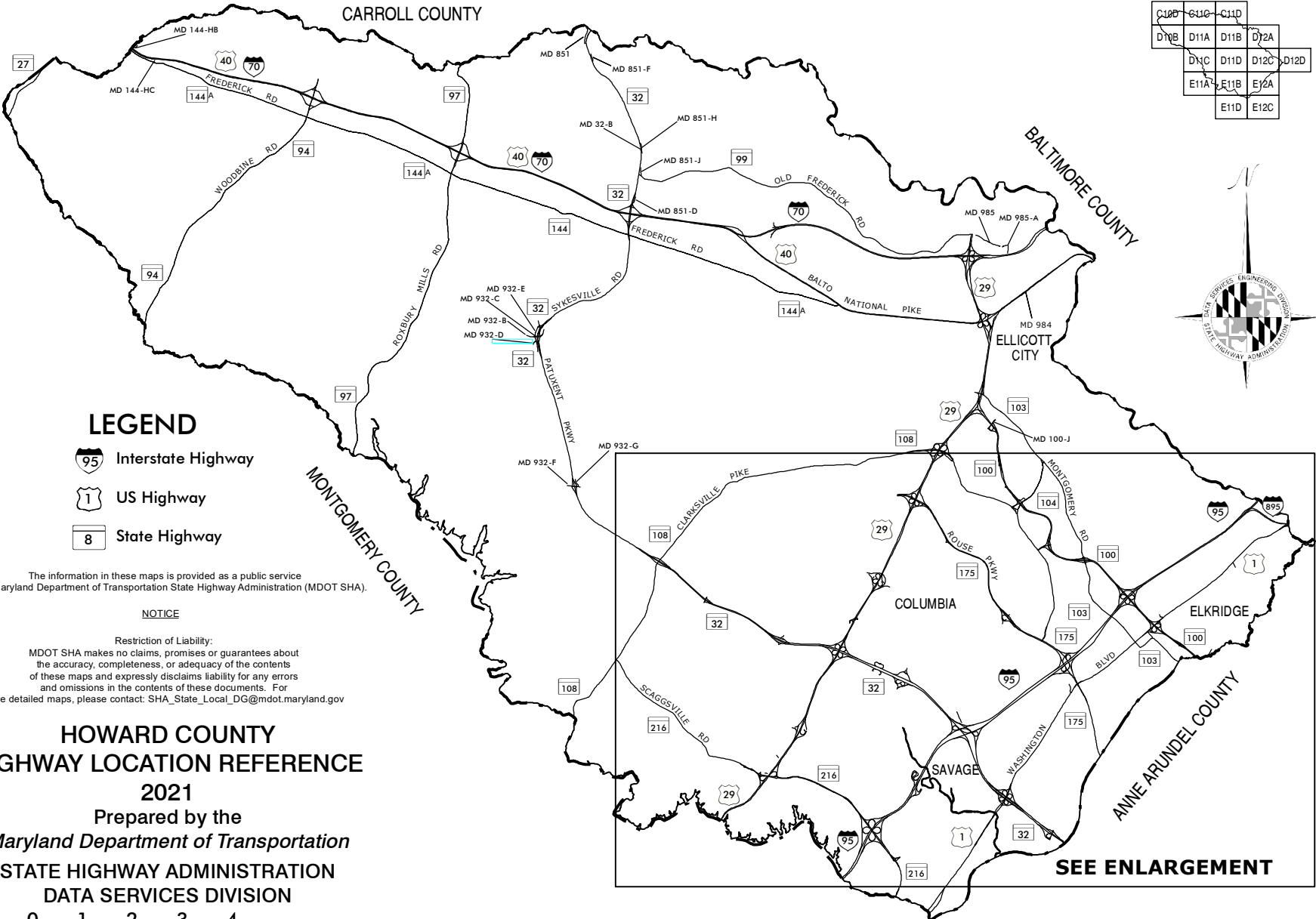

COUNTY: HOWARD  
DISTRICT: 7  
DATE: 1/23/2023  
VERSION:1.0

ROUTE NUMBER: US 40  
DIRECTION: WEST (NON-INVENTORY)

MILEPOINT		MILEPOINT DESCRIPTION
002.690	US 29	COLUMBIA PIKE (SB/L)
002.792	RP 29	RAMP 8 FR US 29 SB TO US 40 WB
002.934	CO 272	ST JOHNS LA
003.277	CO 449	N CHATHAM RD
003.452	CO 516	PLUM TREE DR
003.620	CO 290	GREENWAY DR
003.992	CO 317	DOGWOOD DR
004.754	CO 1063	BETHANY LA
004.754	CO 75	CENTENNIAL LA
004.990	CO 515	PINE ORCHARD LA
005.160	CO 224	BOONES LA
005.409	CO 360	COVENTRY COURT DR
005.524	CO 2131	PEBBLE BEACH DR
005.680	OP 17	CEMETERY LA
005.750		ATR STATION #14 (CABINET EB/L)
006.483	CO 514	TURF VALLEY RD
007.235	CO 70	MARRIOTTSVILLE RD
007.832		STRUCTURE 130055001
007.869	IS 70	NO NAME
007.877		EXIT #82
007.885	IS 70	NO NAME (WB/L)
008.755	IS 70	NO NAME (WB/L)

STATEWIDE GRID MAP KEY

C10D	C11C	C11D		
D10B	D11A	D11B	D12A	
	D11C	D11D	D12C	D12D
	E11A	E11B	E12A	
		E11D	E12C	



**LEGEND**

- Interstate Highway
- US Highway
- State Highway

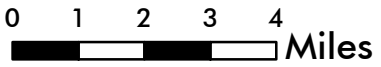
The information in these maps is provided as a public service by the Maryland Department of Transportation State Highway Administration (MDOT SHA).

**NOTICE**

**Restriction of Liability:**  
 MDOT SHA makes no claims, promises or guarantees about the accuracy, completeness, or adequacy of the contents of these maps and expressly disclaims liability for any errors and omissions in the contents of these documents. For more detailed maps, please contact: SHA\_State\_Local\_DG@mdot.maryland.gov

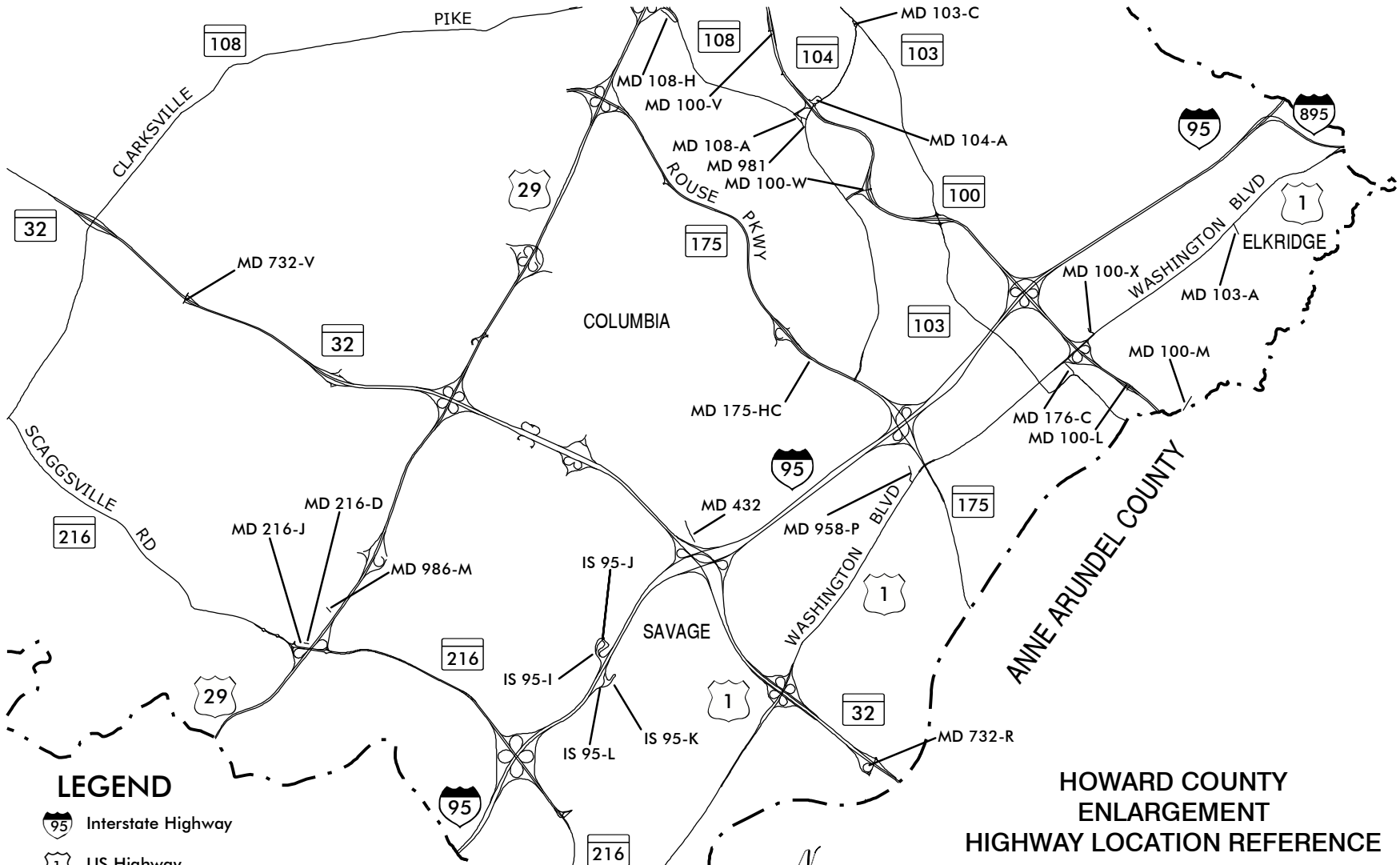
**HOWARD COUNTY  
 HIGHWAY LOCATION REFERENCE  
 2021**

Prepared by the  
 Maryland Department of Transportation  
 STATE HIGHWAY ADMINISTRATION  
 DATA SERVICES DIVISION



Data as of December 31, 2021

**SEE ENLARGEMENT**




**LEGEND**

- Interstate Highway
- US Highway
- State Highway

The information in these maps is provided as a public service by the Maryland Department of Transportation State Highway Administration (MDOT SHA).


**NOTICE**

**Restriction of Liability:**  
 MDOT SHA makes no claims, promises or guarantees about the accuracy, completeness, or adequacy of the contents of these maps and expressly disclaims liability for any errors and omissions in the contents of these documents. For more detailed maps, please contact: SHA\_State\_Local\_DG@mdot.maryland.gov



**HOWARD COUNTY ENLARGEMENT  
 HIGHWAY LOCATION REFERENCE  
 2021**

Prepared by the  
 Maryland Department of Transportation  
 STATE HIGHWAY ADMINISTRATION  
 DATA SERVICES DIVISION



Data as of December 31, 2021

ROUTE ALERT LIST

HOWARD COUNTY

none