

2021

Calendar Year

HIGHWAY LOCATION REFERENCE

Data as of December 31, 2021

MONTGOMERY

COUNTY

SHA DISTRICT #3

MO



MARYLAND DEPARTMENT OF TRANSPORTATION
STATE HIGHWAY ADMINISTRATION
DATA SERVICES DIVISION

2021 HIGHWAY LOCATION REFERENCE

COUNTY: MONTGOMERY
DISTRICT: 3
DATE: 1/23/2023
VERSION:1.0

ROUTE NUMBER: IS 270
DIRECTION: NORTH (INVENTORY)

ROAD NAME	FUNCTIONAL CLASS	STATE SYSTEM	NHS	MAINTENANCE	MILEPOINT	MILEPOINT DESCRIPTION	MEDIAN TYPE	MARKED LANES	AADT
EISENHOWER MEMORIAL HWY	U-Interstate	STATE PRIMARY	NHS	State Highway Agency	000.000	IS 495	CAPITAL BELTWAY (WB/L)	4	98,980
					000.000	EXIT #35 (IS 495)	POSITIVE BARRIER		
					000.090	BEGIN NB INSIDE HOV (3:30PM - 6:30 PM)		6	
					000.130	RP 270	RAMP 1 FR MD 355 NB TO IS 270 WB		
					000.180	XO 30	CROSSOVER		
					000.180		END SB INSIDE HOV (6AM - 9AM)		
					000.270	CO 326	GROSVENOR LA		
					000.848		MILE MARKER 1.0		
					001.359	RP 270	RAMP 2 FR IS 270 WB TO MD 187 NB		
					001.535	MD 187	OLD GEORGETOWN RD		
					001.540		EXIT #1A		100,530
					001.545	MD 187	OLD GEORGETOWN RD (SB/L)		
					001.637	RP 270	RAMP 2 FR IS 270 TO RAMP 9 (TO MD 187B)		
					001.824	MD 187 B	ROCKLEDGE BLVD		
					001.829		EXIT #1B		
					001.834	MD 187 B	ROCKLEDGE BLVD (SB/L)		
					002.036	RP 270	RAMP 8 FR MD 187B SB TO IS 270 WB	4	
					002.190			7	
					002.280	XO 138	CROSSOVER		
					002.390			6	
					002.415			5	
					002.680		EXIT #2	12	206,120
					002.680	IS 270 Y	NO NAME		
					002.752		STRUCTURE 150081001		
					002.760	CO 164	TUCKERMAN LA		
					002.789		STRUCTURE 150080001		
					002.814		MILE MARKER 3.0		
					002.890	XO 12	CROSSOVER		
					003.605	IS 270 LN	IS 270 LOCAL LANES (NB)		
					003.877		MILE MARKER 4.0		

MARYLAND DEPARTMENT OF TRANSPORTATION
STATE HIGHWAY ADMINISTRATION
DATA SERVICES DIVISION

2021 HIGHWAY LOCATION REFERENCE

COUNTY: MONTGOMERY
DISTRICT: 3
DATE: 1/23/2023
VERSION:1.0

ROUTE NUMBER: IS 270
DIRECTION: NORTH (INVENTORY)

ROAD NAME	FUNCTIONAL CLASS	STATE SYSTEM	NHS	MAINTENANCE	MILEPOINT	MILEPOINT DESCRIPTION	MEDIAN TYPE	MARKED LANES	AADT
EISENHOWER MEMORIAL HWY	U-Interstate	STATE PRIMARY	NHS	State Highway Agency	004.137 MD 927	MONTROSE RD	POSITIVE BARRIER	12	206,120
					004.140	EXIT #4			204,440
					004.143 MD 927	MONTROSE RD (WB/L)			
					004.890	MILE MARKER 5.0			
					004.905 MU 2593	WOOTTON PKWY			
					005.500	EXIT #5			205,540
					005.500 MD 189	FALLS RD			
					005.796	MILE MARKER 6.0			
					006.455 MD 28	W MONTGOMERY AVE			
					006.460	EXIT #6			179,810
					006.467 MD 28	W MONTGOMERY AVE (WB/L)			
					006.830	MILE MARKER 7.0			
					007.566 MU 1297	W GUDE DR			
					007.770			11	
					008.380			12	
					008.386 CO 212	SHADY GROVE RD			
					008.390	EXIT #8			216,730
					008.395 CO 212	SHADY GROVE RD (SB/L)			
					008.540			13	
					008.825	MILE MARKER 9.0			
					008.940			12	
					009.030 XO 32	CROSSOVER			
					009.110 RP 270	RAMP 5 FR IS 270 SB TO IS 370 EB			
					009.260 RP 270	RAMP 3 FR IS 370 EB TO IS 270 NB			
					009.282 IS 370	NO NAME			
					009.320	EXIT #9			196,640
					009.324 RP 270	RAMP 7 FR IS 370 WB TO IS 270 SB			
					009.337 IS 370	NO NAME (WB/L)			
					009.400 RP 270	RAMP 1 FR IS 270 NB TO IS 370 WB			
					009.812	MILE MARKER 10.0			

MARYLAND DEPARTMENT OF TRANSPORTATION
STATE HIGHWAY ADMINISTRATION
DATA SERVICES DIVISION

2021 HIGHWAY LOCATION REFERENCE

COUNTY: MONTGOMERY
DISTRICT: 3
DATE: 1/23/2023
VERSION:1.0

ROUTE NUMBER: IS 270
DIRECTION: NORTH (INVENTORY)

ROAD NAME	FUNCTIONAL CLASS	STATE SYSTEM	NHS	MAINTENANCE	MILEPOINT	MILEPOINT DESCRIPTION	MEDIAN TYPE	MARKED LANES	AADT
EISENHOWER MEMORIAL HWY	U-Interstate	STATE PRIMARY	NHS	State Highway Agency	010.152	CO 81	MUDDY BRANCH RD	12	196,640
					010.180			11	
					010.370			10	
					010.620	BEGIN SB INSIDE HOV (6AM - 9AM)		9	
					010.710			10	
					010.771	MILE MARKER 11.0			
					010.850	EXIT #10			195,750
					010.850	MD 117	W DIAMOND AVE		
					011.111	XO 31	CROSSOVER		
					011.223		STRUCTURE 15009600A		
					011.300		STRUCTURE 15009600A	9	
					011.466	MD 124	QUINCE ORCHARD RD		
					011.470		EXIT #11		166,786
					011.474	MD 124	QUINCE ORCHARD RD (SB/L)		
					011.826		MILE MARKER 12.0		
					012.130	IS 270 LN	IS 270 LOCAL LANES (NB)	8	
					012.157	OP 6238	W WATKINS MILL RD		
					012.175	OP 6238	W WATKINS MILL RD (SB/L)		
					012.405	RP 270	RAMP 2 FR WATKINS MILL RD TO IS 270 NB		
					012.561	XO 76	CROSSOVER		
					012.632		STRUCTURE 150043001		
					012.640	CO 221	GAME PRESERVE RD		
					012.830		MILE MARKER 13.0		
					013.500		ATR STATION #0060 (CABINET SB/L)		
					013.705			7	
					013.790	RP 270	RAMP 4 FR IS 270 NB TO MIDDLEBROOK RD EB		
					013.857		MILE MARKER 14.0		
					013.950			6	
					013.955		STRUCTURE 150042001		
					013.964	CO 141	MIDDLEBROOK RD		

MARYLAND DEPARTMENT OF TRANSPORTATION
STATE HIGHWAY ADMINISTRATION
DATA SERVICES DIVISION

2021 HIGHWAY LOCATION REFERENCE

COUNTY: MONTGOMERY
DISTRICT: 3
DATE: 1/23/2023
VERSION:1.0

ROUTE NUMBER: IS 270
DIRECTION: NORTH (INVENTORY)

ROAD NAME	FUNCTIONAL CLASS	STATE SYSTEM	NHS	MAINTENANCE	MILEPOINT	MILEPOINT DESCRIPTION	MEDIAN TYPE	MARKED LANES	AADT
EISENHOWER MEMORIAL HWY	U-Interstate	STATE PRIMARY	NHS	State Highway Agency	013.970	EXIT #13	POSITIVE BARRIER	6	132,440
					013.976	CO 141 MIDDLEBROOK RD (WB/L)			
					014.030	RP 270 RAMP 1 FR IS 270 NB TO MIDDLEBROOK RD WB			
					014.480	RP 270 RAMP 4 FR IS 270 NB TO MD 118 EB			
					014.735	MD 118 GERMANTOWN RD			
					014.740	EXIT #15			119,210
					014.743	MD 118 GERMANTOWN RD (SB/L)			
					014.770	RP 270 RAMP 1 FR IS 270 NB TO MD 118 WB			
					014.785	MILE MARKER 15.0			
					015.010	RP 270 RAMP 2 FR MD 118 WB TO IS 270 NB			
					015.460	RP 270 RAMP 4 FR IS 270 NB TO RIDGE RD EB			
					015.730	RP 270 RAMP 3 FR RIDGE RD EB TO IS 270 NB			
					015.770	CO 7402 RIDGE RD (NB/L)			
					015.780	EXIT #16			107,912
					015.787	CO 7402 RIDGE RD			
					015.840	MILE MARKER 16.0			
					016.020	RP 270 RAMP 2 FR RIDGE RD WB TO IS 270 NB			
					016.440	ATR STATION #0004 (CABINET NB/L)			
					016.599	STRUCTURE 150040001			
					017.061	MILE MARKER 17.0			
					017.141	STRUCTURE 150039001			
					017.150	CO 231 WEST OLD BALTIMORE RD			
					018.104	MILE MARKER 18.0			
					018.260	RP 270 RAMP 4 FR IS 270 NB TO MD 121 EB			
					018.360	RP 270 RAMP 3 FR MD 121 EB TO IS 270 NB			
					018.430	MD 121 CLARKSBURG RD			82,881
					018.430	END NB INSIDE HOV (3:30PM - 6:30 PM)			
					018.430	EXIT #18			
					018.996			4	
					019.010	MILE MARKER 19.0			

MARYLAND DEPARTMENT OF TRANSPORTATION
STATE HIGHWAY ADMINISTRATION
DATA SERVICES DIVISION

2021 HIGHWAY LOCATION REFERENCE

COUNTY: MONTGOMERY
DISTRICT: 3
DATE: 1/23/2023
VERSION:1.0

ROUTE NUMBER: IS 270
DIRECTION: NORTH (INVENTORY)

ROAD NAME	FUNCTIONAL CLASS	STATE SYSTEM	NHS	MAINTENANCE	MILEPOINT	MILEPOINT DESCRIPTION	MEDIAN TYPE	MARKED LANES	AADT			
EISENHOWER MEMORIAL HWY	U -Interstate	STATE PRIMARY	NHS	State Highway Agency	019.730	CO 200	COMUS RD	POSITIVE BARRIER	4	82,881		
					019.870		MILE MARKER 20.0					
	R -Interstate					020.118	XO 107	CROSSOVER				
						020.870		MILE MARKER 21.0				
						021.970		STRUCTURE 150072001				
						022.279		STRUCTURE 150036011				
						022.290		EXIT #22				
						022.290	MD 109	OLD HUNDRED RD				
						022.370	RP 270	RAMP 1 FR IS 270 NB TO MD 109 WB				
						022.460	RP 270	RAMP 2 FR MD 109 WB TO IS 270 NB				
						022.510	IS 270	EISENHOWER MEMORIAL HWY				
						022.510		FREDERICK CO/L				

ROUTE NUMBER: IS 270 LN
DIRECTION: NORTH (INVENTORY)

ROAD NAME	FUNCTIONAL CLASS	STATE SYSTEM	NHS	MAINTENANCE	MILEPOINT	MILEPOINT DESCRIPTION	MEDIAN TYPE	MARKED LANES	AADT	
IS 270 LOCAL LANES (NB)	U -Interstate		NHS	State Highway Agency	000.000	IS 270	EISENHOWER MEMORIAL HWY	NONE	2	0
					000.155			POSITIVE BARRIER		
					000.266	RP 270	RAMP 4 FR IS 270 NB TO MONTROSE RD EB			
					000.424	RP 270	RAMP 3 FR MD 927 EB TO IS 270 NB			
					000.480	MD 927	MONTROSE RD			
					000.484		EXIT #4			
					000.489	MD 927	MONTROSE RD (WB/L)			
					000.520	RP 270	RAMP 1 FR IS 270 NB TO MD 927 WB			
					000.700	RP 270	RAMP 2 FR MD 927 WB TO IS 270 NB			
					001.236	MU 2593	WOOTTON PKWY			
					001.724	RP 270	RAMP 4 FR IS 270 NB TO MD 189 EB			
					001.844	RP 270	RAMP 1 FR RAMP 4 (FR IS270) TO MD 189 WB			
					001.850		EXIT #5			

MARYLAND DEPARTMENT OF TRANSPORTATION
STATE HIGHWAY ADMINISTRATION
DATA SERVICES DIVISION

2021 HIGHWAY LOCATION REFERENCE

COUNTY: MONTGOMERY
DISTRICT: 3
DATE: 1/23/2023
VERSION:1.0

ROUTE NUMBER: IS 270 LN
DIRECTION: NORTH (INVENTORY)

ROAD NAME	FUNCTIONAL CLASS	STATE SYSTEM	NHS	MAINTENANCE	MILEPOINT	MILEPOINT DESCRIPTION	MEDIAN TYPE	MARKED LANES	AADT
IS 270 LOCAL LANES (NB)	U-Interstate		NHS	State Highway Agency	001.850 MD 189	FALLS RD	POSITIVE BARRIER	2	0
					001.857 RP 270	RAMP 3 FR MD 189 EB TO IS 270 NB			
					002.010 RP 270	RAMP 3 FR MD 189 EB TO IS 270 NB			
					002.607 RP 270	RAMP 4 FR IS 270 NB TO MD 28 EB			
					002.737 RP 270	RAMP 3 FR MD 28 EB TO IS 270 NB			
					002.785 MD 28	W MONTGOMERY AVE			
					002.797	EXIT #6			
					002.800 MD 28	W MONTGOMERY AVE (WB/L)			
					002.807 RP 270	RAMP 1 FR IS 270 NB TO MD 28 WB			
					002.957 RP 270	RAMP 2 FR MD 28 WB TO IS 270 NB			
					002.974	STRUCTURE 150064001			
					003.884 MU 1297	W GUDE DR			
					004.187			1	
					004.517 RP 270	RAMP 1 FR IS 270 NB TO SHADY GROVE RD WB			
					004.627 RP 270	RAMP 3 FR SHADY GROVE RD EB TO IS 270 NB			
					004.698 CO 212	SHADY GROVE RD			
					004.707	EXIT #8		2	
					004.712 CO 212	SHADY GROVE RD (SB/L)			
					004.887 RP 270	RAMP 2 FR SHADY GROVE RD WB TO IS 270 NB			
					005.364 RP 270	RAMP 1 FR IS 270 NB TO IS 370 WB			
					005.414 RP 270	RAMP 5 FR IS 270 SB TO IS 370 EB			
					005.540 RP 270	RAMP 3 FR IS 370 EB TO IS 270 NB			
					005.586	STRUCTURE 150157001			
					005.598 RP 270	RAMP 3 FR IS 370 EB TO IS 270 NB			
					005.606 IS 370	NO NAME			
					005.618	EXIT #9			
					005.624 RP 270	RAMP 7 FR IS 370 WB TO IS 270 SB			
					005.633 IS 370	NO NAME (WB/L)			
					005.688 RP 270	RAMP 1 FR IS 270 NB TO IS 370 WB			
					005.836 RP 270	RAMP 2 FR IS 370 WB TO IS 270 NB			

MARYLAND DEPARTMENT OF TRANSPORTATION
STATE HIGHWAY ADMINISTRATION
DATA SERVICES DIVISION

2021 HIGHWAY LOCATION REFERENCE

COUNTY: MONTGOMERY
DISTRICT: 3
DATE: 1/23/2023
VERSION:1.0

ROUTE NUMBER: IS 270 LN

DIRECTION: NORTH (INVENTORY)

ROAD NAME	FUNCTIONAL CLASS	STATE SYSTEM	NHS	MAINTENANCE	MILEPOINT	MILEPOINT DESCRIPTION	MEDIAN TYPE	MARKED LANES	AADT	
IS 270 LOCAL LANES (NB)	U -Interstate		NHS	State Highway Agency	005.878			POSITIVE BARRIER	3	0
					006.028				2	
					006.441	CO 81	MUDDY BRANCH RD			
					006.638				1	
					007.048				2	
					007.104		STRUCTURE 150045001			
					007.118		EXIT #10			
					007.118	MD 117	W DIAMOND AVE			
					007.160	RP 270	RAMP 1 FR IS 270 NB TO MD 117 WB			
					007.484	RR 1			1	
					007.570	RP 270	RAMP 4 FR IS 270 NB TO MD 124 EB			
					007.720	RP 270	RAMP 3 FR MD 124 EB TO IS 270 NB			
					007.730		STRUCTURE 150044001			
					007.738	MD 124	QUINCE ORCHARD RD			
					007.740		EXIT #11			
					007.744	MD 124	QUINCE ORCHARD RD (SB/L)			
					007.875	RP 270	RAMP 2 FR MD 124 WB TO IS 270 NB			
					008.188	RP 270	RAMP 4 FR IS 270 NB TO WATKINS MILL RD			
					008.364	IS 270	EISENHOWER MEMORIAL HWY			

ROUTE NUMBER: IS 270 LS

DIRECTION: SOUTH (INVENTORY)

ROAD NAME	FUNCTIONAL CLASS	STATE SYSTEM	NHS	MAINTENANCE	MILEPOINT	MILEPOINT DESCRIPTION	MEDIAN TYPE	MARKED LANES	AADT	
IS 270 LOCAL LANES (SB)	U -Interstate	STATE PRIMARY	NHS	State Highway Agency	000.000	IS 270	EISENHOWER MEMORIAL HWY (SB/L)	NONE	2	0
					000.110			POSITIVE BARRIER		
					000.130	RP 270	RAMP 5 FR IS 270 SB TO IS 370 EB			
					000.250	RP 270	RAMP 7 FR IS 370 WB TO IS 270 SB			
					000.300				3	
					000.730	RP 270	RAMP 5 FR IS 270 SB TO SHADY GROVE RD		2	

MARYLAND DEPARTMENT OF TRANSPORTATION
STATE HIGHWAY ADMINISTRATION
DATA SERVICES DIVISION

2021 HIGHWAY LOCATION REFERENCE

COUNTY: MONTGOMERY
DISTRICT: 3
DATE: 1/23/2023
VERSION:1.0

ROUTE NUMBER: IS 270 LS
DIRECTION: SOUTH (INVENTORY)

ROAD NAME	FUNCTIONAL CLASS	STATE SYSTEM	NHS	MAINTENANCE	MILEPOINT	MILEPOINT DESCRIPTION	MEDIAN TYPE	MARKED LANES	AADT
IS 270 LOCAL LANES (SB)	U-Interstate	STATE PRIMARY	NHS	State Highway Agency	000.820 RP 270	RAMP 7 FR SHADY GROVE RD WB TO IS 270 SB	POSITIVE BARRIER	2	0
					000.895 CO 212	SHADY GROVE RD (SB/L)			
					000.900	EXIT #8			
					000.904 CO 212	SHADY GROVE RD			
					001.080 RP 270	RAMP 6 FR SHADY GROVE RD EB TO IS 270 SB			
					001.674 MU 1297	W GUDE DR			
					002.500 RP 270	RAMP 5 FR IS 270 SB TO MD 28 EB			
					002.660 RP 270	RAMP 7 FR MD 28 WB TO IS 270 SB			
					002.743 MD 28	W MONTGOMERY AVE (WB/L)			
					002.750	EXIT #6			
					002.754 MD 28	W MONTGOMERY AVE			
					002.870 RP 270	RAMP 6 FR MD 28 EB TO IS 270 SB			
					003.570 RP 270	RAMP 8 FR IS 270 SB TO MD 189 WB			
					003.734 RP 270	RAMP 5 FR RAMP 8 (FR IS270) TO MD 189 EB			
					003.740	EXIT #5			
					003.740 MD 189	FALLS RD			
					003.747 RP 270	RAMP 7 FR MD 189 WB TO IS 270 SB			
					004.010 RP 270	RAMP 7 FR MD 189 WB TO IS 270 SB			
					004.300 MU 2593	WOOTTON PKWY			
					004.815 RP 270	RAMP 8 FR IS 270 SB TO MD 927 WB			
					004.985 RP 270	RAMP 7 FR MD 927 WB TO IS 270 SB			
					005.058 MD 927	MONTROSE RD (WB/L)			
					005.065	EXIT #4			
					005.068 MD 927	MONTROSE RD			
					005.095 RP 270	RAMP 5 FR IS 270 SB TO MD 927 EB			
					005.255 RP 270	RAMP 6 FR MONTROSE RD EB TO IS 270 SB			
					005.625 IS 270	EISENHOWER MEMORIAL HWY (SB/L)	NONE		

MARYLAND DEPARTMENT OF TRANSPORTATION
STATE HIGHWAY ADMINISTRATION
DATA SERVICES DIVISION

2021 HIGHWAY LOCATION REFERENCE

COUNTY: MONTGOMERY
DISTRICT: 3
DATE: 1/23/2023
VERSION:1.0

ROUTE NUMBER: IS 270 Y
DIRECTION: NORTH (INVENTORY)

ROAD NAME	FUNCTIONAL CLASS	STATE SYSTEM	NHS	MAINTENANCE	MILEPOINT	MILEPOINT DESCRIPTION	MEDIAN TYPE	MARKED LANES	AADT
NO NAME	U -Interstate	STATE PRIMARY	NHS	State Highway Agency	000.000	BEGIN NB INSIDE HOV (3:30PM - 6:30 PM)	POSITIVE BARRIER	6	119,150
					000.000 IS 495	CAPITAL BELTWAY			
					000.000	END SB INSIDE HOV (6AM - 9AM)			
					000.000	EXIT #38			
					000.255 IS 495	CAPITAL BELTWAY (WB/L)			
					000.470			7	
					000.815 RP 270 Y	RAMP 4 FR IS 270Y NB TO DEMOCRACY BLVD			
					000.955 RP 270 Y	RAMP 3 FR DEMOCRACY BLVD TO IS 270Y NB			
					000.987 CO 166	DEMOCRACY BLVD (EB/L)			
					000.995	EXIT #1			128,620
					001.001 CO 166	DEMOCRACY BLVD			
					001.175			8	
					001.195 RP 270 Y	RAMP 2 FR DEMOCRACY BLVD TO IS 270Y NB			
					001.341 CO 3438	WESTLAKE TERR			
					001.415			7	
					001.585 RP 270 Y	RAMP 3 FR WESTLAKE TERR TO IS 270Y NB			
					001.815 IS 270	EISENHOWER MEMORIAL HWY (SB/L)			
					001.820			8	
					002.095	BEGIN SB INSIDE HOV (6AM - 9AM)			
					002.095 IS 270	EISENHOWER MEMORIAL HWY			
					002.095	END NB INSIDE HOV (3:30PM - 6:30 PM)			
					002.095	EXIT #2			

ROUTE NUMBER: IS 370
DIRECTION: EAST (INVENTORY)

ROAD NAME	FUNCTIONAL CLASS	STATE SYSTEM	NHS	MAINTENANCE	MILEPOINT	MILEPOINT DESCRIPTION	MEDIAN TYPE	MARKED LANES	AADT
NO NAME	U -Interstate	STATE PRIMARY	NHS	State Highway Agency	000.000 CO 6271	SAM EIG HWY	CURBED	5	78,731
					000.060 RP 6271	RAMP 4 FR WASHINGTONIAN BLVD TO IS370 EB		6	
					000.180		UNPROTECTED		

MARYLAND DEPARTMENT OF TRANSPORTATION
STATE HIGHWAY ADMINISTRATION
DATA SERVICES DIVISION

2021 HIGHWAY LOCATION REFERENCE

COUNTY: MONTGOMERY
DISTRICT: 3
DATE: 1/23/2023
VERSION:1.0

ROUTE NUMBER: IS 370
DIRECTION: EAST (INVENTORY)

ROAD NAME	FUNCTIONAL CLASS	STATE SYSTEM	NHS	MAINTENANCE	MILEPOINT	MILEPOINT DESCRIPTION	MEDIAN TYPE	MARKED LANES	AADT
NO NAME	U-Interstate	STATE PRIMARY	NHS	State Highway Agency	000.200	RP 270 RAMP 6 FR IS 370 EB TO RAMP 7 (TO IS270)	UNPROTECTED	5	78,731
					000.300	RP 270 RAMP 3 FR IS 370 EB TO IS 270 NB		4	
					000.344	STRUCTURE 150161001			
					000.360	RP 270 RAMP 7 FR IS 370 WB TO IS 270 SB			
					000.390	RP 270 RAMP 5 FR IS 270 SB TO IS 370 EB			
					000.418	IS 270 EISENHOWER MEMORIAL HWY (SB/L)			
					000.430	IS 270 EISENHOWER MEMORIAL HWY			99,660
					000.430	EXIT #9 (IS 270)			
					000.442	IS 270 LN IS 270 LOCAL LANES (NB)			
					000.590	RP 270 RAMP 1 FR IS 270 NB TO IS 370 WB			
					000.600			5	
					000.740	RP 270 RAMP 4 FR RAMP 1 (FR IS270) TO IS 370 EB			
					000.760	RP 270 RAMP 5 FR IS 270 SB TO IS 370 EB	POSITIVE BARRIER	6	
					000.815		UNPROTECTED	7	
					000.860		POSITIVE BARRIER		
					000.930	CO 2944 INDUSTRIAL DR			
					000.940			6	
					001.111	XO 94 CROSSOVER			
					001.150	RP 370 RAMP 9 FR IS 370 EB TO SHADY GROVE RD			
					001.399	MILE MARKER 1.4			
					001.490	MILE MARKER 1.5			
					001.583	MILE MARKER 1.6			
					001.596	STRUCTURE 150154001			
					001.604	MD 355 FREDERICK RD (SB/L)			
					001.610	EXIT #2			84,161
					001.616	MD 355 FREDERICK RD			
					001.640	RP 370 RAMP 3 FR IS 370 EB TO MD 355 NB			
					001.703	MILE MARKER 1.7			
					001.780	MILE MARKER 1.8			
					001.809	STRUCTURE 150153001			

MARYLAND DEPARTMENT OF TRANSPORTATION
STATE HIGHWAY ADMINISTRATION
DATA SERVICES DIVISION

2021 HIGHWAY LOCATION REFERENCE

COUNTY: MONTGOMERY
DISTRICT: 3
DATE: 1/23/2023
VERSION:1.0

ROUTE NUMBER: IS 370
DIRECTION: EAST (INVENTORY)

ROAD NAME	FUNCTIONAL CLASS	STATE SYSTEM	NHS	MAINTENANCE	MILEPOINT	MILEPOINT DESCRIPTION	MEDIAN TYPE	MARKED LANES	AADT
NO NAME	U -Interstate	STATE PRIMARY	NHS	State Highway Agency	001.820 RP 370	RAMP 3 FR IS 370 EB TO MD 355 NB	POSITIVE BARRIER	6	84,161
					001.905	MILE MARKER 1.9			
					002.009	STRUCTURE 150152001			
					002.023 CO 4215	OAKMONT AVE			
					002.045	MILE MARKER 2.0			
					002.121	MILE MARKER 2.1			
					002.164 RP 370	RAMP 9 FR IS 370 EB TO SHADY GROVE RD SB			
					002.180	STRUCTURE 150151001			
					002.226	MILE MARKER 2.2			
					002.304	MILE MARKER 2.3			
					002.348	STRUCTURE 150150031			
					002.360 CO 4991	CRABBS BRANCH WAY			
					002.360 RP 370	RAMP 6 FR IS 370 EB TO MD 200A SB			
					002.513	STRUCTURE 150197031			
					002.525 RP 370	RAMP 7 FR MD 200 WB TO MD 200A SB			
					002.530	EXIT #3			
					002.535 RP 370	RAMP 1 FR MD 200A NB TO IS 370 WB			
					002.540 MD 200	INTERCOUNTY CONNECTOR			

ROUTE NUMBER: IS 495
DIRECTION: EAST (INVENTORY)

ROAD NAME	FUNCTIONAL CLASS	STATE SYSTEM	NHS	MAINTENANCE	MILEPOINT	MILEPOINT DESCRIPTION	MEDIAN TYPE	MARKED LANES	AADT
CAPITAL BELTWAY	U -Interstate	STATE PRIMARY	NHS	State Highway Agency	000.000		POSITIVE BARRIER	8	221,350
					000.006	STRUCTURE 150100001			
					000.060	VIRGINIA ST/L			
					000.330 RP 495	RAMP 4 FR IS 495 NB TO CLARA BARTON PKWY			
					000.347	STRUCTURE 150101001			
					000.390 GV 6	CLARA BARTON PKWY			
					000.487	STRUCTURE 150104001			

MARYLAND DEPARTMENT OF TRANSPORTATION
STATE HIGHWAY ADMINISTRATION
DATA SERVICES DIVISION

2021 HIGHWAY LOCATION REFERENCE

COUNTY: MONTGOMERY
DISTRICT: 3
DATE: 1/23/2023
VERSION:1.0

ROUTE NUMBER: IS 495
DIRECTION: EAST (INVENTORY)

ROAD NAME	FUNCTIONAL CLASS	STATE SYSTEM	NHS	MAINTENANCE	MILEPOINT	MILEPOINT DESCRIPTION	MEDIAN TYPE	MARKED LANES	AADT		
CAPITAL BELTWAY	U -Interstate	STATE PRIMARY	NHS	State Highway Agency	000.490	RP 495	RAMP 3 FR RAMP 6 (FR C B PKWY) TO IS 495	POSITIVE BARRIER	8	221,350	
					000.500	RP 495	RAMP 3 FR RAMP 6 (FR C B PKWY) TO IS 495				
					000.520	GV 6	CLARA BARTON PKWY (NB/L)				205,107
					000.520		EXIT #41				
					000.560	RP 495	RAMP 7 FR C B PKWY TO RAMP 6 (TO IS 495)				
					000.600	CO 4690	MACARTHUR BLVD				
					001.110	CO 781	PERSIMMON TREE RD				
					001.120		ATR STATION #0040 (CABINET INNER LOOP)				
					001.393		MILE MARKER 41.0 IL				
					001.560	XO 75	CROSSOVER				
					001.768		STRUCTURE 150106001				
					001.780	CO 148	SEVEN LOCKS RD				
					001.856		STRUCTURE 150108001				
					001.900	IS 495 X	CABIN JOHN PKWY (SB/L)				
					001.900		EXIT #40				
					001.900	RP 495	RAMP 4 FR IS 495 NB TO MD 190 EB				
					002.210	IS 495 X	CABIN JOHN PKWY				9
					002.366	MD 190	RIVER RD				
					002.370		EXIT #39				232,252
					002.374	MD 190	RIVER RD (WB/L)				
					002.412		MILE MARKER 40.0 IL				
					002.580	RP 495	RAMP 2 FR MD 190 WB TO IS 495 NB				
					002.620						10
					003.220						8
					003.422		MILE MARKER 39.0 IL				
					003.600						6
					003.686	MD 191	BRADLEY BLVD				
					003.694	MD 191	BRADLEY BLVD (SB/L)				
					003.720		EXIT #38				
					003.720	IS 270 Y	NO NAME				

MARYLAND DEPARTMENT OF TRANSPORTATION
STATE HIGHWAY ADMINISTRATION
DATA SERVICES DIVISION

2021 HIGHWAY LOCATION REFERENCE

COUNTY: MONTGOMERY
DISTRICT: 3
DATE: 1/23/2023
VERSION:1.0

ROUTE NUMBER: IS 495
DIRECTION: EAST (INVENTORY)

ROAD NAME	FUNCTIONAL CLASS	STATE SYSTEM	NHS	MAINTENANCE	MILEPOINT	MILEPOINT DESCRIPTION	MEDIAN TYPE	MARKED LANES	AADT
CAPITAL BELTWAY	U-Interstate	STATE PRIMARY	NHS	State Highway Agency	003.950		POSITIVE BARRIER	6	104,050
					004.210	CO 167 GREENTREE RD			
					004.830	CO 837 FERNWOOD RD			
					005.130	XO 87 CROSSOVER			
					005.450	RP 495 RAMP 6 FR IS 495 EB TO MD 187 SB			
					005.598	STRUCTURE 150115001			
					005.606	MD 187 OLD GEORGETOWN RD (SB/L)			
					005.610	EXIT #36			109,840
					005.614	MD 187 OLD GEORGETOWN RD			
					005.800	RP 495 RAMP 4 FR MD 187 NB TO IS 495 EB			
					005.880	XO 56 CROSSOVER			
					005.968			5	
					006.210	RP 495 RAMP 6 FR IS 495 EB TO MD 355 SB			
					006.470	IS 270 EISENHOWER MEMORIAL HWY (SB/L)			
					006.520	EXIT #35		7	
					006.630	MD 355 ROCKVILLE PIKE (SB/L)			
					006.710	EXIT #34			203,860
					006.710	MD 355 ROCKVILLE PIKE			
					006.760	RP 495 RAMP 5 FR MD 355 SB TO IS 495 EB		8	
					006.870	RP 495 RAMP 4 FR MD 355 NB TO IS 495 EB			
					007.326	STRUCTURE 150141001			
					007.350	STRUCTURE 150122001			
					007.360	CO 319 CEDAR LA			
					007.839	XO 42 CROSSOVER			
					008.100	RP 495 RAMP 3 FR IS 495 EB TO MD 185 NB			
					008.209	STRUCTURE 150123001			
					008.210	RP 495 RAMP 5 FR MD 185 SB TO IS 495 EB			
					008.235	MD 185 CONNECTICUT AVE (SB/L)			
					008.240	EXIT #33			209,840
					008.245	MD 185 CONNECTICUT AVE			

MARYLAND DEPARTMENT OF TRANSPORTATION
STATE HIGHWAY ADMINISTRATION
DATA SERVICES DIVISION

2021 HIGHWAY LOCATION REFERENCE

COUNTY: MONTGOMERY
DISTRICT: 3
DATE: 1/23/2023
VERSION:1.0

ROUTE NUMBER: IS 495
DIRECTION: EAST (INVENTORY)

ROAD NAME	FUNCTIONAL CLASS	STATE SYSTEM	NHS	MAINTENANCE	MILEPOINT	MILEPOINT DESCRIPTION	MEDIAN TYPE	MARKED LANES	AADT
CAPITAL BELTWAY	U-Interstate	STATE PRIMARY	NHS	State Highway Agency	008.322	MILE MARKER 34.0 IL	POSITIVE BARRIER	8	209,840
					008.360	RP 495 RAMP 4 FR MD 185 NB TO IS 495 EB			
					008.414	STRUCTURE 150124001			
					008.430	CO 538 KENSINGTON PKWY			
					008.611	MILE MARKER 33.7			
					008.713	MILE MARKER 33.6			
					008.819	MILE MARKER 33.5			
					009.143	MILE MARKER 33.2			
					009.156	STRUCTURE 150126001			
					009.210	CO 533 STONEYBROOK DR			
					009.580	CO 1227 FOREST GLEN RD			
					009.718	MILE MARKER 32.6			
					009.744	STRUCTURE 150128002			
					009.820	CO 7073 SEMINARY RD			
					009.839	MILE MARKER 32.5			
					009.927	MILE MARKER 32.4			
					010.035	MILE MARKER 32.3			
					010.262	MILE MARKER 32.1			
					010.320	RP 495 RAMP 6 FR IS 495 EB TO MD 97 SB			
					010.361	MILE MARKER 32.0 IL			
					010.400	RP 495 RAMP 5 FR MD 97 SB TO IS 495 EB			
					010.419	STRUCTURE 150130001			
					010.437	MD 97 GEORGIA AVE (SB/L)			
					010.440	EXIT #31			208,040
					010.443	MD 97 GEORGIA AVE			
					010.494	MILE MARKER 31.9			
					010.500	RP 495 RAMP 3 FR IS 495 EB TO MD 97 NB			
					010.570	RP 495 RAMP 4 FR MD 97 NB TO IS 495 EB			
					010.639	MILE MARKER 31.7			
					010.717	MILE MARKER 31.6			

MARYLAND DEPARTMENT OF TRANSPORTATION
STATE HIGHWAY ADMINISTRATION
DATA SERVICES DIVISION

2021 HIGHWAY LOCATION REFERENCE

COUNTY: MONTGOMERY
DISTRICT: 3
DATE: 1/23/2023
VERSION:1.0

ROUTE NUMBER: IS 495
DIRECTION: EAST (INVENTORY)

ROAD NAME	FUNCTIONAL CLASS	STATE SYSTEM	NHS	MAINTENANCE	MILEPOINT	MILEPOINT DESCRIPTION	MEDIAN TYPE	MARKED LANES	AADT
CAPITAL BELTWAY	U-Interstate	STATE PRIMARY	NHS	State Highway Agency	010.935	STRUCTURE 150131001	POSITIVE BARRIER	8	208,040
					010.979	STRUCTURE 150132001			
					011.034	STRUCTURE 150133001			
					011.044	GV 7 SLIGO CREEK PKWY			
					011.151	MILE MARKER 32.2			
					011.356	MILE MARKER 31.0 IL			
					011.447	MILE MARKER 30.9			
					011.547	MILE MARKER 30.8			
					011.570	STRUCTURE 150134001			
					011.583	CO 675 BRUNETT AVE			
					011.663	MILE MARKER 30.7			
					011.750	RP 495 RAMP 6 FR IS 495 EB TO US 29 SB			
					011.854	MILE MARKER 30.5			
					011.874	US 29 COLESVILLE RD (SB/L)			
					011.880	EXIT #30			194,400
					011.886	US 29 COLESVILLE RD			
					011.900	RP 495 RAMP 3 FR IS 495 EB TO US 29 NB			
					011.963	MILE MARKER 30.4			
					012.060	RP 495 RAMP 4 FR US 29 NB TO IS 495 EB			
					012.176	MILE MARKER 30.2			
					012.277	MILE MARKER 30.1			
					012.377	MILE MARKER 30.0 IL			
					012.390	RP 495 RAMP 6 FR IS 495 EB TO MD 193 SB			
					012.490	RP 495 RAMP 5 FR MD 193 SB TO IS 495 EB			
					012.514	MD 193 UNIVERSITY BLVD E			
					012.520	EXIT #29			191,392
					012.526	MD 193 UNIVERSITY BLVD E (WB/L)			
					012.538	MILE MARKER 29.8			
					012.750	RP 495 RAMP 4 FR MD 193 NB TO IS 495 EB			
					012.843	MILE MARKER 29.5			

MARYLAND DEPARTMENT OF TRANSPORTATION
STATE HIGHWAY ADMINISTRATION
DATA SERVICES DIVISION

2021 HIGHWAY LOCATION REFERENCE

COUNTY: MONTGOMERY
DISTRICT: 3
DATE: 1/23/2023
VERSION:1.0

ROUTE NUMBER: IS 495
DIRECTION: EAST (INVENTORY)

ROAD NAME	FUNCTIONAL CLASS	STATE SYSTEM	NHS	MAINTENANCE	MILEPOINT	MILEPOINT DESCRIPTION	MEDIAN TYPE	MARKED LANES	AADT
CAPITAL BELTWAY	U -Interstate	STATE PRIMARY	NHS	State Highway Agency	013.079	STRUCTURE 150137001	POSITIVE BARRIER	8	191,392
					013.277	MILE MARKER 29.1			
					013.280	ATR STATION #0041 (CABINET OUTER LOOP)			
					013.355	MILE MARKER 29.0 IL			
					013.490				
					013.900	RP 495 RAMP 6 FR IS 495 EB TO MD 650 SB			
					014.050	RP 495 RAMP 5 FR MD 650 SB TO IS 495 EB			
					014.077	STRUCTURE 150138001			
					014.093	MD 650 NEW HAMPSHIRE AVE (SB/L)			
					014.100	EXIT #28			
					014.107	MD 650 NEW HAMPSHIRE AVE			
					014.140	RP 495 RAMP 3 FR IS 495 EB TO MD 650 NB			
					014.280	RP 495 RAMP 1 FR RAMP 4 (FR MD650) TO IS 495 WB			
					014.380	IS 495 CAPITAL BELTWAY			
					014.380	PRINCE GEORGES CO/L			

ROUTE NUMBER: IS 495 X
DIRECTION: NORTH (INVENTORY)

ROAD NAME	FUNCTIONAL CLASS	STATE SYSTEM	NHS	MAINTENANCE	MILEPOINT	MILEPOINT DESCRIPTION	MEDIAN TYPE	MARKED LANES	AADT
CABIN JOHN PKWY	U -Principal Arterial - Other Freew	STATE SECONDARY	NHS	State Highway Agency	000.000	GV 6 CLARA BARTON PKWY (NB/L)	CURBED	2	22,050
					000.040				
					000.071	STRUCTURE 150087001			
					000.188	STRUCTURE 150085001			
					000.200	CO 4690 MACARTHUR BLVD			
					000.340				
					001.000	XO 64 CROSSOVER			
					001.016	STRUCTURE 150084001			
					001.035				
					001.140				

MARYLAND DEPARTMENT OF TRANSPORTATION
STATE HIGHWAY ADMINISTRATION
DATA SERVICES DIVISION

2021 HIGHWAY LOCATION REFERENCE

COUNTY: MONTGOMERY
DISTRICT: 3
DATE: 1/23/2023
VERSION:1.0

ROUTE NUMBER: IS 495 X

DIRECTION: NORTH (INVENTORY)

ROAD NAME	FUNCTIONAL CLASS	STATE SYSTEM	NHS	MAINTENANCE	MILEPOINT	MILEPOINT DESCRIPTION	MEDIAN TYPE	MARKED LANES	AADT	
CABIN JOHN PKWY	U -Principal Arterial – Other Freew	STATE SECONDARY	NHS	State Highway Agency	001.260	RP 495	RAMP 4 FR IS 495 NB TO MD 190 EB	POSITIVE BARRIER	3	22,050
					001.280	RP 495	RAMP 9 FR IS 495X TO RAMP 4 (TO MD190)	UNPROTECTED		
					001.500	IS 495	CAPITAL BELTWAY			
					001.500		EXIT #40 (IS 495)			

ROUTE NUMBER: MD 27

DIRECTION: NORTH (INVENTORY)

ROAD NAME	FUNCTIONAL CLASS	STATE SYSTEM	NHS	MAINTENANCE	MILEPOINT	MILEPOINT DESCRIPTION	MEDIAN TYPE	MARKED LANES	AADT	
RIDGE RD	U -Principal Arterial – Other	STATE SECONDARY	NHS	State Highway Agency	000.000	MD 355	FREDERICK RD (SB/L)	CURBED	6	29,190
					000.000	CO 7402	RIDGE RD (NB/L)			
					000.009	MD 355	FREDERICK RD			
					000.156	OP 5887	HENDERSON CORNER RD			
					000.290			POSITIVE BARRIER		
					000.500			CURBED		
					000.535	CO 27	BRINK RD			
					000.540				5	19,832
					000.545	CO 27	BRINK RD (WB/L)			
					000.951	CO 7574	SNOWDEN FARM PKWY			
					000.956				4	
					000.960	CO 7574	SNOWDEN FARM PKW (WB/L)Y			
					001.010				3	
					001.040				2	
					001.060			PAINTED (UNDIV)		
					001.180	CO 6896	MORNING STAR DR	NONE		
					001.583	CO 7761	APPLE ORCHARD WAY			
					001.940	CO 2593	WACOMOR DR	PAINTED (UNDIV)		
					002.029	CO 7730	LITTLE SENECA PKWY			
					002.083			CENTER TLA (UNDIV)		
002.170	CO 20	SKYLARK RD	PAINTED (UNDIV)							

MARYLAND DEPARTMENT OF TRANSPORTATION
STATE HIGHWAY ADMINISTRATION
DATA SERVICES DIVISION

2021 HIGHWAY LOCATION REFERENCE

COUNTY: MONTGOMERY
DISTRICT: 3
DATE: 1/23/2023
VERSION:1.0

ROUTE NUMBER: MD 27
DIRECTION: NORTH (INVENTORY)

ROAD NAME	FUNCTIONAL CLASS	STATE SYSTEM	NHS	MAINTENANCE	MILEPOINT	MILEPOINT DESCRIPTION	MEDIAN TYPE	MARKED LANES	AADT
RIDGE RD	U -Principal Arterial - Other	STATE SECONDARY	NHS	State Highway Agency	002.700	CO 267 DAVIS MILL RD	NONE	2	19,832
					003.130	CO 2336 HAWKES RD			
					003.280		CENTER TLA (UNDIV)		
					003.450	CO 4145 HOFFMAN DR	NONE		
					003.583		PAINTED (UNDIV)		
					003.660	CO 19 KINGS VALLEY RD	NONE		
					003.698		PAINTED (UNDIV)		
					003.990	CO 3353 KAKAE DR	NONE		
					004.260	CO 6146 PREAKNESS DR			
					004.347		PAINTED (UNDIV)		
					004.420	CO 3976 MARLBORO DR	NONE		
					004.420	CO 38 SWEEPSTAKES RD			
					004.443		PAINTED (UNDIV)		
					004.660	CO 4553 OAK DR	NONE		
					004.800	CO 5377 BLOOM DR			
					005.080	CO 5419 TRALEE TERR			
					005.270		PAINTED (UNDIV)		
					005.333	OP 6204 VALLEY PARK DR	NONE		
					005.430	CO 4553 OAK DR	PAINTED (UNDIV)		
					005.670	OP 13 SUNSET DR	NONE		
					005.800	CO 2926 DAMASCUS MANOR RD			
					005.880		CENTER TLA (UNDIV)		
					006.140	CO 3 BETHESDA CHURCH RD	NONE		21,102
					006.180			3	
					006.250			4	
					006.380			3	
					006.420	CO 3349 DAMASCUS BLVD			
					006.450			2	
					006.470	CO 1056 LEWIS DR		3	
					006.470	CO 2296 LOCUST DR			

MARYLAND DEPARTMENT OF TRANSPORTATION
STATE HIGHWAY ADMINISTRATION
DATA SERVICES DIVISION

2021 HIGHWAY LOCATION REFERENCE

COUNTY: MONTGOMERY
DISTRICT: 3
DATE: 1/23/2023
VERSION:1.0

ROUTE NUMBER: MD 27

DIRECTION: NORTH (INVENTORY)

ROAD NAME	FUNCTIONAL CLASS	STATE SYSTEM	NHS	MAINTENANCE	MILEPOINT	MILEPOINT DESCRIPTION	MEDIAN TYPE	MARKED LANES	AADT
RIDGE RD	U -Principal Arterial – Other	STATE SECONDARY	NHS	State Highway Agency	006.525		NONE	2	21,102
					006.560 MD 108	MAIN ST		3	11,352
					006.690 CO 6135	HIGH CORNER ST			
					006.713			2	
					006.810 CO 1008	BEALL AVE			
					006.960 CO 1007	HIGHVIEW AVE			
					007.120 CO 2597	TUNE AVE			
					007.210 CO 2937	WARTHEN DR			
					007.290 CO 1102	SUGARLOAF DR			
					007.397		PAINTED (UNDIV)		
					007.466 CO 7824	WOODFIELD RD EXT	NONE		
					007.566		PAINTED (UNDIV)		
					007.650 CO 40	GUE RD	NONE		20,345
					007.760 OP 79	NO NAME			
	R -Principal Arterial – Other				008.010 OP 10	BELLISON RD			
					008.070 CO 39	HOLSEY RD			
					008.750		PAINTED (UNDIV)		16,250
					008.760 MD 80	KEMPTOWN RD			
					009.680 CO 1006	BROWN CHURCH RD	NONE		
					010.190 CO 1103	WINDSOR FOREST RD			
					010.270	BEG X-REF W/ MD 27 (HOWARD CO)			0
					010.270	HOWARD CO/L			
					010.270 MD 27	RIDGE RD			
	R -Principal Arterial – Other	STATE SECONDARY	NHS	State Highway Agency	011.530	END X-REF W/ MD 27 (HOWARD CO)		3	16,250
					011.530	HOWARD CO/L			
					011.530 MD 27	RIDGE RD			
					011.620	FREDERICK CO/L			
					011.620 CO 402	PENN SHOP RD			
					011.620 MD 27	RIDGE RD			

MARYLAND DEPARTMENT OF TRANSPORTATION
STATE HIGHWAY ADMINISTRATION
DATA SERVICES DIVISION

2021 HIGHWAY LOCATION REFERENCE

COUNTY: MONTGOMERY
DISTRICT: 3
DATE: 1/23/2023
VERSION:1.0

ROUTE NUMBER: MD 28
DIRECTION: EAST (INVENTORY)

ROAD NAME	FUNCTIONAL CLASS	STATE SYSTEM	NHS	MAINTENANCE	MILEPOINT	MILEPOINT DESCRIPTION	MEDIAN TYPE	MARKED LANES	AADT
DICKERSON RD	R -Minor Arterial	STATE SECONDARY		State Highway Agency	000.000 MD 28	DICKERSON RD	NONE	2	9,405
					000.000 CO 568	DOCTOR BELT RD			
					000.000	FREDERICK CO/L			
					000.600 CO 240	MOUTH OF MONOCACY RD			
					000.860 CO 251	NICHOLSON FARM RD			
					000.910 CO 242	MT EPHRAIM RD			4,610
					000.930 CO 248	BIG WOODS RD			
					000.930 CO 215	DICKERSON CHURCH RD			
					001.140 CO 215	DICKERSON CHURCH RD			
					001.856	STRUCTURE 150001001			
DARNESTOWN RD					002.100 CO 253	MARTINSBURG RD			
					002.142		PAINTED (UNDIV)		
					003.769	STRUCTURE M-PK25001	NONE		
					004.300 CO 255	W HUNTER RD			
					004.350 MD 109	BEALLSVILLE RD			4,330
					004.800		PAINTED (UNDIV)		
					005.400 CO 256	JERUSALEM RD	NONE		
					006.030 CO 238	PEACH TREE RD			
					006.280 CO 257	CATTAIL RD			
					006.948	STRUCTURE 150066001			
					007.930 MD 117	BUCKLODGE RD			
					009.570 CO 259	WHITE GROUNDS RD			
					009.620 CO 269	SUGARLAND RD			
					009.810 MD 107	WHITES FERRY RD			9,230
					010.203	STRUCTURE 150002001			
					011.000 CO 6906	BELLINGHAM DR			
					011.310		PAINTED (UNDIV)		
					011.430 CO 263	BLACK ROCK RD	NONE		
					011.495		PAINTED (UNDIV)		
	U -Minor Arterial				011.730 CO 264	BERRYVILLE RD	NONE		

MARYLAND DEPARTMENT OF TRANSPORTATION
STATE HIGHWAY ADMINISTRATION
DATA SERVICES DIVISION

2021 HIGHWAY LOCATION REFERENCE

COUNTY: MONTGOMERY
DISTRICT: 3
DATE: 1/23/2023
VERSION:1.0

ROUTE NUMBER: MD 28
DIRECTION: EAST (INVENTORY)

ROAD NAME	FUNCTIONAL CLASS	STATE SYSTEM	NHS	MAINTENANCE	MILEPOINT	MILEPOINT DESCRIPTION	MEDIAN TYPE	MARKED LANES	AADT
DARNESTOWN RD	U -Minor Arterial	STATE SECONDARY		State Highway Agency	012.330		PAINTED (UNDIV)	2	9,230
					012.428 MD 118	GERMANTOWN RD (SB/L)	NONE		
					012.428 CO 4635	SPRING MEADOWS DR			
					012.433 MD 118	GERMANTOWN RD			
					012.470		PAINTED (UNDIV)		
					013.066 CO 7587	EDEN ROCK CT	NONE		
					013.180 MD 112	SENECA RD			10,680
					013.420 CO 7567	VICARS WAY			
					013.520 CO 208	TURKEY FOOT RD			
					013.650 CO 7249	COUNTRY GLEN CT			
					013.733 CO 7588	MASONWOOD DR			
					013.890 CO 3218	CHESTNUT OAK DR			
					014.030 CO 5753	HADDONFIELD LA			
					014.030 CO 3219	WYE OAK DR			
					014.190 CO 4760	BONDY LA			
					014.636 CO 2940	ANCIENT OAK DR			
					014.770 CO 590	JONES LA			
					014.970 CO 3079	NORMAN DR			
					015.118		CURBED	3	
					015.210 CO 225	RIFFLE FORD RD			
					015.360 CO 5875	COPEN MEADOW DR		4	
					015.570 XO 148	CROSSOVER			
					015.694 CO 209	QUINCE ORCHARD RD			
					015.694 MD 124	QUINCE ORCHARD RD (SB/L)			
	U -Principal Arterial - Other		NHS		015.700			5	23,334
					015.705 MD 124	QUINCE ORCHARD RD			
					015.755			4	
					015.780 XO 80	CROSSOVER			
					015.846 XO 536	CROSSOVER			
					015.902 XO 485	CROSSOVER			

MARYLAND DEPARTMENT OF TRANSPORTATION
STATE HIGHWAY ADMINISTRATION
DATA SERVICES DIVISION

2021 HIGHWAY LOCATION REFERENCE

COUNTY: MONTGOMERY
DISTRICT: 3
DATE: 1/23/2023
VERSION:1.0

ROUTE NUMBER: MD 28
DIRECTION: EAST (INVENTORY)

ROAD NAME	FUNCTIONAL CLASS	STATE SYSTEM	NHS	MAINTENANCE	MILEPOINT	MILEPOINT DESCRIPTION	MEDIAN TYPE	MARKED LANES	AADT
DARNESTOWN RD	U -Principal Arterial - Other	STATE SECONDARY	NHS	State Highway Agency	015.950 CO 6418	BLACKBERRY DR	CURBED	4	23,334
					016.060 MU 396	TSCHEFFELY SQUARE RD			
					016.300 CO 5896	AMBIANCE DR			
					016.300 MU 177	KENT OAKS WAY			
					016.460 CO 5895	OWENS GLEN WAY			
					016.710 MU 565	EDISON PARK DR			
					016.730 CO 4133	CHERRY GROVE DR			
					016.730 XO 533	CROSSOVER			
					016.893	STRUCTURE 150003001			
					016.960 MD 899 A	AMERICAN WAY			
					017.020 MU 540	ALDERWOOD DR			
					017.020 CO 4203	DUFIEF DR			
					017.465 XO 530	CROSSOVER			
					017.515 XO 530	CROSSOVER			
					017.590 CO 210	DUFIEF MILL RD		6	
					017.770 CO 81	MUDDY BRANCH RD			
KEY WEST AVE					018.190 CO 7009	DARNESTOWN RD			
					018.325 CO 7333	JOHNS HOPKINS DR			
					018.614 CO 4226	GREAT SENECA HWY (SB/L)			
					018.625 CO 4226	GREAT SENECA HWY			
					018.780 XO 154	CROSSOVER			
					018.914 CO 4910	BROSCART RD			
					019.030 XO 95	CROSSOVER			
					019.165 CO 4911	MEDICAL CENTER DR			
					019.380			5	
					019.390 XO 155	CROSSOVER		6	
					019.504 CO 212	SHADY GROVE RD (SB/L)			
W MONTGOMERY AVE					019.510				49,012
					019.516 CO 212	SHADY GROVE RD			
					019.640 MU 3340	WOOD HILL RD			

MARYLAND DEPARTMENT OF TRANSPORTATION
STATE HIGHWAY ADMINISTRATION
DATA SERVICES DIVISION

2021 HIGHWAY LOCATION REFERENCE

COUNTY: MONTGOMERY
DISTRICT: 3
DATE: 1/23/2023
VERSION:1.0

ROUTE NUMBER: MD 28
DIRECTION: EAST (INVENTORY)

ROAD NAME	FUNCTIONAL CLASS	STATE SYSTEM	NHS	MAINTENANCE	MILEPOINT	MILEPOINT DESCRIPTION	MEDIAN TYPE	MARKED LANES	AADT
W MONTGOMERY AVE	U -Principal Arterial - Other	STATE SECONDARY	NHS	State Highway Agency	019.916 MU 1068	FALLSGROVE DR	CURBED	6	49,012
					020.424 CO 7009	DARNESTOWN RD			
					020.541		PAINTED (UNDIV)		
					020.609	STRUCTURE 150004001			
					020.660 MU 815	CROFTON HILL LA	NONE		
					020.660 MU 2540	RESEARCH BLVD			
					020.731			5	
					020.790 MU 1475	HURLEY AVE			
					020.791		CURBED	6	
					020.840			5	
					020.886 RP 270	RAMP 6 FR MD 28 EB TO IS 270 SB			
					020.890		PAINTED (UNDIV)		
					020.910 RP 270	RAMP 8 FR RAMP 5 (FR IS 270) TO MD 28 WB			
					020.930 RP 270	RAMP 5 FR IS 270 SB TO MD 28 EB	CURBED		
					020.962	STRUCTURE 150005001			
					021.060			4	
					021.122	STRUCTURE 150048001			
					021.132 IS 270 LS	IS 270 LOCAL LANES (SB)			
					021.142 IS 270	EISENHOWER MEMORIAL HWY (SB/L)			
					021.150	EXIT #6			24,523
					021.158 IS 270	EISENHOWER MEMORIAL HWY			
					021.171 IS 270 LN	IS 270 LOCAL LANES (NB)			
					021.203 RP 270	RAMP 3 FR MD 28 EB TO IS 270 NB			
					021.290 BK 305			3	
					021.290 XO 45	CROSSOVER			
					021.290 RP 270	RAMP 4 FR IS 270 NB TO MD 28 EB			
					021.336		CENTER TLA (UNDIV)		
					021.360 MU 60	ADCLARE RD	NONE		
					021.410			2	
					021.450 MU 1900	MANNAKEE ST	CENTER TLA (UNDIV)		

MARYLAND DEPARTMENT OF TRANSPORTATION
STATE HIGHWAY ADMINISTRATION
DATA SERVICES DIVISION

2021 HIGHWAY LOCATION REFERENCE

COUNTY: MONTGOMERY
DISTRICT: 3
DATE: 1/23/2023
VERSION:1.0

ROUTE NUMBER: MD 28
DIRECTION: EAST (INVENTORY)

ROAD NAME	FUNCTIONAL CLASS	STATE SYSTEM	NHS	MAINTENANCE	MILEPOINT	MILEPOINT DESCRIPTION	MEDIAN TYPE	MARKED LANES	AADT
W MONTGOMERY AVE	U -Principal Arterial - Other	STATE SECONDARY	NHS	State Highway Agency	021.510 MU 20	ABERDEEN RD	CENTER TLA (UNDIV)	2	24,523
					021.630 MU 3359	HENSON OAKS LA			
					021.740 MU 3365	BULLARD CIRCLE			
					021.740 MU 1560	LAIRD ST			
					021.790 MU 2910	THOMAS ST			
					021.850 MU 8060	ALLEY 6			
					021.850 MU 3130	WALL ST			
					021.910 MU 1150	FOREST AVE			
					021.950 MU 3220	WILLIAMS ST			
W JEFFERSON ST					022.030 MU 3272	W MONTGOMERY AVE	CURBED		
					022.050 MU 1281	GREAT FALLS RD		3	
					022.090 MU 3005	S VAN BUREN ST	NONE		
					022.190 MU 30	S ADAMS ST		4	
					022.300 MU 3150	S WASHINGTON ST			
E JEFFERSON ST					022.400 MU 2012	MARYLAND AVE	CURBED		
					022.520 MU 2140	MONROE ST			
VEIRS MILL RD					022.640 MU 1481	JEFFERSON PLAZA			
					022.705 MD 355	ROCKVILLE PIKE (SB/L)			
					022.720				20,350
					022.737 MD 355	ROCKVILLE PIKE			
					022.830 MD 660	DODGE ST			
					022.945	STRUCTURE 150006001			
					023.000 RP 28	RAMP 5 FR STONESTREET AVE TO MD 28 EB			
					023.080 RP 28	RAMP 5 FR STONESTREET AVE TO MD 28 EB			
					023.140 MD 911	FIRST ST (SB/L)			
FIRST ST					023.150 MD 911	FIRST ST	NONE		30,710
					023.150 MD 586	VEIRS MILL RD			
					023.161 MD 586	VEIRS MILL RD (WB/L)			
					023.210 MU 8020	ALLEY 2			
					023.220		PAINTED (UNDIV)		

MARYLAND DEPARTMENT OF TRANSPORTATION
STATE HIGHWAY ADMINISTRATION
DATA SERVICES DIVISION

2021 HIGHWAY LOCATION REFERENCE

COUNTY: MONTGOMERY
DISTRICT: 3
DATE: 1/23/2023
VERSION:1.0

ROUTE NUMBER: MD 28
DIRECTION: EAST (INVENTORY)

ROAD NAME	FUNCTIONAL CLASS	STATE SYSTEM	NHS	MAINTENANCE	MILEPOINT	MILEPOINT DESCRIPTION	MEDIAN TYPE	MARKED LANES	AADT
FIRST ST	U -Principal Arterial - Other	STATE SECONDARY	NHS	State Highway Agency	023.240		CURBED	4	30,710
					023.250	MU 1250 GRANDIN AVE			
					023.290	MU 8150 ALLEY 15			
					023.340	MU 1910 MAPLE AVE			
					023.450	MU 130 ANITA CT			
					023.500	MU 242 BALTIMORE RD			
NORBECK RD					023.680	MU 1113 FIRST ST SPUR			
					023.700	STRUCTURE 150147001	UNPROTECTED		
					024.085	MU 1295 E GUDE DR			
					024.090		CURBED		42,383
					024.360		UNPROTECTED		
					024.460	MU 205 AVERY RD			
					024.680		POSITIVE BARRIER		
					024.731	STRUCTURE 150092031			
					024.820		UNPROTECTED		
					025.040	CO 4560 BALTIMORE RD	CURBED		
					025.210	CO 3377 BAUER DR			
					025.340	XO 98 CROSSOVER			
					025.430	MD 655 G NO NAME			
					025.520	CO 3389 NADINE DR			
					025.540	MD 655 H NO NAME			
					025.810	CO 2722 BEL PRE RD			
					025.840	MD 655 C OLD MD 28			
					026.110	CO 1338 WESTBURY RD			
					026.140	MD 655 B OLD MD 28			
					026.330	CO 3397 COLUMBINE WAY			
					026.520	CO 3667 CARROLTON RD			
					026.540	MD 655 OLD MD 28			
					026.778	CO 3892 HANNANS WAY			
					027.088	MD 115 MUNCASTER MILL RD			

MARYLAND DEPARTMENT OF TRANSPORTATION
STATE HIGHWAY ADMINISTRATION
DATA SERVICES DIVISION

2021 HIGHWAY LOCATION REFERENCE

COUNTY: MONTGOMERY
DISTRICT: 3
DATE: 1/23/2023
VERSION:1.0

ROUTE NUMBER: MD 28
DIRECTION: EAST (INVENTORY)

ROAD NAME	FUNCTIONAL CLASS	STATE SYSTEM	NHS	MAINTENANCE	MILEPOINT	MILEPOINT DESCRIPTION	MEDIAN TYPE	MARKED LANES	AADT
NORBECK RD	U -Principal Arterial – Other	STATE SECONDARY	NHS	State Highway Agency	027.092 MD 115	MUNCASTER MILL RD (WB/L)	CURBED	4	42,383
					027.304 MD 97	GEORGIA AVE (SB/L)			
					027.310			5	22,142
					027.316 MD 97	GEORGIA AVE			
					027.405			4	
					027.440		PAINTED (UNDIV)	3	
					027.460 MD 928	NO NAME			
					027.550 CO 7826	CLARA DOWNEY AVE		2	
					027.690 CO 7827	COOLIDGE AVE			
					027.726 OP 6269	NORBECK BLVD			
					027.790 CO 1360	BRADFORD RD	NONE		
					027.894		PAINTED (UNDIV)		
					027.975 OP 6270	ENT TO HAMPSHIRE VILLAGE SENIOR HOUSING	NONE		
					028.002		PAINTED (UNDIV)		
					028.037 CO 1510	BAILEYS LA	NONE		
					028.120		PAINTED (UNDIV)		
					028.180 CO 1510	BAILEYS LA	NONE		
					028.240	STRUCTURE M-V091001			
					028.259 MD 200	INTERCOUNTY CONNECTOR			
					028.278 MD 200	INTERCOUNTY CONNECTOR (WB/L)			
					028.330 MD 928 C	NO NAME			
					028.330 CO 6328	WINTERGATE DR			
					028.490 OP 385	MT EVEREST LA			
					028.575		PAINTED (UNDIV)		
					028.650 CO 5462	RADWICK LA	NONE		
					028.681		PAINTED (UNDIV)		
					028.800 CO 6992	LAUGHLIN LA	NONE		
					028.800 CO 5463	TWIN VALLEY CT			
					028.990 CO 3126	DRURY RD			
					029.060 CO 7742	KELTRIP CT			

MARYLAND DEPARTMENT OF TRANSPORTATION
STATE HIGHWAY ADMINISTRATION
DATA SERVICES DIVISION

2021 HIGHWAY LOCATION REFERENCE

COUNTY: MONTGOMERY
DISTRICT: 3
DATE: 1/23/2023
VERSION:1.0

ROUTE NUMBER: MD 28
DIRECTION: EAST (INVENTORY)

ROAD NAME	FUNCTIONAL CLASS	STATE SYSTEM	NHS	MAINTENANCE	MILEPOINT	MILEPOINT DESCRIPTION	MEDIAN TYPE	MARKED LANES	AADT	
NORBECK RD	U -Principal Arterial – Other	STATE SECONDARY	NHS	State Highway Agency	029.220	CO 3605	WOODS CENTER RD	NONE	2	22,142
					029.229		STRUCTURE 150065001			
					029.320	CO 4789	BARN RIDGE DR	PAINTED (UNDIV)		
					029.600	CO 4298	WALLINGFORD RD	NONE	3	
					029.600	CO 5910	WHITEHAVEN RD			
					029.643			PAINTED (UNDIV)		
					029.679			CURBED		
					029.733				4	
					029.870	MD 182	LAYHILL RD (SB/L)			
					029.878		STRUCTURE 150193001			
					029.880	MD 182	LAYHILL RD			
029.880	CO 7445	NORBECK RD								

ROUTE NUMBER: MD 80
DIRECTION: EAST (INVENTORY)

ROAD NAME	FUNCTIONAL CLASS	STATE SYSTEM	NHS	MAINTENANCE	MILEPOINT	MILEPOINT DESCRIPTION	MEDIAN TYPE	MARKED LANES	AADT	
KEMPTOWN RD	R -Major Collector	STATE SECONDARY		State Highway Agency	000.000	MD 80	FINGERBOARD RD	NONE	2	4,755
					000.000		FREDERICK CO/L			
					000.740	CO 3361	HONEYSUCKLE DR			
					000.890	CO 1	MOXLEY RD			
					001.420	MD 27	RIDGE RD			

ROUTE NUMBER: MD 97
DIRECTION: NORTH (INVENTORY)

ROAD NAME	FUNCTIONAL CLASS	STATE SYSTEM	NHS	MAINTENANCE	MILEPOINT	MILEPOINT DESCRIPTION	MEDIAN TYPE	MARKED LANES	AADT	
GEORGIA AVE	U -Principal Arterial – Other	STATE SECONDARY	NHS	State Highway Agency	000.000	US 29	GEORGIA AVE	CURBED	6	26,870
					000.040	CO 2224	ALLEY			
					000.090	CO 602	FIDLER LA			
					000.130	CO 600	CAMERON ST			

MARYLAND DEPARTMENT OF TRANSPORTATION
STATE HIGHWAY ADMINISTRATION
DATA SERVICES DIVISION

2021 HIGHWAY LOCATION REFERENCE

COUNTY: MONTGOMERY
DISTRICT: 3
DATE: 1/23/2023
VERSION:1.0

ROUTE NUMBER: MD 97

DIRECTION: NORTH (INVENTORY)

ROAD NAME	FUNCTIONAL CLASS	STATE SYSTEM	NHS	MAINTENANCE	MILEPOINT	MILEPOINT DESCRIPTION	MEDIAN TYPE	MARKED LANES	AADT
GEORGIA AVE	U -Principal Arterial - Other	STATE SECONDARY	NHS	State Highway Agency	000.210	CO 599 FENWICK LA	CURBED	6	26,870
					000.250	CO 4227 PLANNING PL			
					000.314	CO 598 SPRING ST			
					000.440	CO 597 BALLARD ST			
					000.580	CO 595 NOYES DR			
					000.660	CO 594 WOODSIDE PKWY			
					000.740	CO 593 HIGHLAND DR			
					000.815	CO 615 GRACE CHURCH RD			
					000.845	CO 588 GRACE CHURCH RD			
					000.906	MD 390 16TH ST			
					000.936	CO 6266 CEDAR VIEW CT			
					000.948		PAINTED (UNDIV)		
					000.960	CO 2515 LUZERNE AVE	NONE		
					000.983	MD 390 16TH ST (SB/L)			
					001.050	CO 614 CORWIN DR			
					001.096	CO 7073 SEMINARY RD			
					001.100				59,240
					001.103	CO 613 COLUMBIA BLVD			
					001.155	CO 1257 SEMINARY PL			
					001.220	CO 967 WHITE OAK DR			
					001.268	CO 1926 FLORA LA			
					001.300	CO 581 LOCUST GROVE RD			
					001.360	RP 495 RAMP 4 FR MD 97 NB TO IS 495 EB			
					001.380	RP 495 RAMP 6 FR IS 495 EB TO MD 97 SB	PAINTED (UNDIV)	8	
					001.400	RP 495 RAMP 3 FR IS 495 EB TO MD 97 NB			
					001.420	RP 495 RAMP 5 FR MD 97 SB TO IS 495 EB			
					001.433	IS 495 CAPITAL BELTWAY			
			NOT NHS		001.440	EXIT #31	CURBED		59,432
					001.448	IS 495 CAPITAL BELTWAY (WB/L)			
					001.460	RP 495 RAMP 1 FR MD 97 NB TO IS 495 WB			

MARYLAND DEPARTMENT OF TRANSPORTATION
STATE HIGHWAY ADMINISTRATION
DATA SERVICES DIVISION

2021 HIGHWAY LOCATION REFERENCE

COUNTY: MONTGOMERY
DISTRICT: 3
DATE: 1/23/2023
VERSION:1.0

ROUTE NUMBER: MD 97
DIRECTION: NORTH (INVENTORY)

ROAD NAME	FUNCTIONAL CLASS	STATE SYSTEM	NHS	MAINTENANCE	MILEPOINT	MILEPOINT DESCRIPTION	MEDIAN TYPE	MARKED LANES	AADT		
GEORGIA AVE	U-Principal Arterial - Other	STATE SECONDARY	NOT NH	State Highway Agency	001.480	RP 495	RAMP 7 FR RAMP 2 (FR IS 495) TO MD 97 SB	CURBED	8	59,432	
					001.510	RP 495	RAMP 2 FR IS 495 WB TO MD 97 NB				
					001.606	CO 697	FOREST GLEN RD				
					001.610						6
					001.614	MD 192	FOREST GLEN RD (WB/L)				
					001.810	CO 1739	TILTON DR				
					001.890	CO 1805	BELVEDERE BLVD				
					001.960	CO 788	HILDAROSE DR				
					002.020	CO 957	AUGUST DR				
					002.050	CO 790	DEXTER AVE				
					002.180	CO 4677	MEDICAL PARK DR				
					002.300	CO 793	DENNIS AVE				
					002.410	CO 286	EVANS PKWY				
					002.530	CO 854	DAYTON ST				
					002.650	CO 293	PLYERS MILL RD				
					002.780	CO 290	WINDHAM LA				
					003.070	MD 586	VEIRS MILL RD (WB/L)				36,983
					003.100	CO 1579	PRICHARD RD				
					003.270	CO 864	REEDIE DR				
					003.370	CO 1884	PRICE AVE				
					003.440	CO 866	ENNALLS AVE				
					003.466	MD 193	UNIVERSITY BLVD W				
					003.474	MD 193	UNIVERSITY BLVD W (WB/L)				
					003.530	CO 1171	HICKERSON DR				
					003.580	CO 1138	BLUERIDGE AVE				
					003.760	CO 1129	DAWSON AVE				
					003.860	CO 124	ARCOLA AVE				43,693
003.950	CO 285	HERMITAGE AVE									
004.030	CO 284	PARKER AVE									
004.110	CO 283	HENDERSON AVE									

MARYLAND DEPARTMENT OF TRANSPORTATION
STATE HIGHWAY ADMINISTRATION
DATA SERVICES DIVISION

2021 HIGHWAY LOCATION REFERENCE

COUNTY: MONTGOMERY
DISTRICT: 3
DATE: 1/23/2023
VERSION:1.0

ROUTE NUMBER: MD 97

DIRECTION: NORTH (INVENTORY)

ROAD NAME	FUNCTIONAL CLASS	STATE SYSTEM	NHS	MAINTENANCE	MILEPOINT	MILEPOINT DESCRIPTION	MEDIAN TYPE	MARKED LANES	AADT
GEORGIA AVE	U -Principal Arterial - Other	STATE SECONDARY	NHS	State Highway Agency	004.250	CO 1156 WEISMAN RD	CURBED	6	43,693
					004.280	CO 282 SHOREFIELD RD			
					004.380	OP 463 GEORGIAN WAY			
					004.440	CO 1154 MASON ST			
					004.483	OP 462 GEORGIAN WOODS PL			
					004.550	OP 461 GLENMONT CIR #2			
					004.628	RP 97 RAMP 3 FR RANDOLPH RD EB TO MD 97 NB			
					004.637	CO 1659 RANDOLPH RD			
					004.643	CO 1659 RANDOLPH RD (WB/L)			
					004.652	RP 97 RAMP 7 FR RANDOLPH RD WB TO MD 97 SB			
					004.664	RP 97 RAMP 2 FR RANDOLPH RD WB TO MD 97 NB			
					004.810	MD 182 LAYHILL RD			27,290
					004.812	MD 182 LAYHILL RD (SB/L)			
					004.910	CO 1150 URBANA DR			
					005.085	CO 1114 GLENALLAN AVE			
					005.260	CO 2774 ARA DR			
					005.310	CO 1152 EPPING RD			
					005.370	OP 448 ATLANTA DR			
					005.450	CO 1564 WELLER RD			
					005.580	CO 4349 HATHAWAY DR			
					005.810	CO 2039 KAYSON ST	UNPROTECTED		
					005.940	CO 4913 RIPPLING BROOK DR			
					006.010	CO 1909 HELSEL DR			
					006.080	CO 1673 REGINA DR			
					006.170	CO 1671 VERONA DR			
					006.420	CO 128 HEWITT AVE			
					006.500	CO 2062 RALPH RD			
					006.630	XO 522 CROSSOVER			
					006.640	XO 523 CROSSOVER			
					006.746	CO 142 ASPEN HILL RD			

MARYLAND DEPARTMENT OF TRANSPORTATION
STATE HIGHWAY ADMINISTRATION
DATA SERVICES DIVISION

2021 HIGHWAY LOCATION REFERENCE

COUNTY: MONTGOMERY
DISTRICT: 3
DATE: 1/23/2023
VERSION:1.0

ROUTE NUMBER: MD 97
DIRECTION: NORTH (INVENTORY)

ROAD NAME	FUNCTIONAL CLASS	STATE SYSTEM	NHS	MAINTENANCE	MILEPOINT	MILEPOINT DESCRIPTION	MEDIAN TYPE	MARKED LANES	AADT
GEORGIA AVE	U -Principal Arterial – Other	STATE SECONDARY	NHS	State Highway Agency	006.864	XO 67 CROSSOVER	UNPROTECTED	6	27,290
					006.996	CO 4092 CONNECTICUT AVE			
					007.000				39,050
					007.003	MD 185 CONNECTICUT AVE (SB/L)			
					007.106	XO 13 CROSSOVER			
					007.150			5	
					007.280	OP 5407 CHESTERWOOD DR		6	
					007.676	CO 2722 BEL PRE RD			
					008.245	CO 3385 ROSSMOOR BLVD			
					008.420	XO 531 CROSSOVER			
					008.420	CO 5798 INTERNATIONAL DR			
					008.815	MD 28 NORBECK RD			
					008.820				46,702
					008.822	MD 28 NORBECK RD (WB/L)			
					008.840			5	
					008.860			6	
					009.119	RP 200 RAMP 4 FR MD 97 NB TO MD 200 EB			
					009.147			7	
					009.225	RP 200 RAMP 5 FR MD 97 SB TO RP 4 (TO MD200 EB)		6	
					009.325			5	
					009.365	RP 200 RAMP 3 FR MD 200 EB TO MD 97 NB	POSITIVE BARRIER		
					009.412	STRUCTURE M-V082011			
					009.423	RP 200 RAMP 3 FR MD 200 EB TO MD 97 NB			
					009.425	MD 200 INTERCOUNTY CONNECTOR			
					009.428	EXIT #8 (MD 200)			45,462
	U -Minor Arterial				009.436	MD 200 INTERCOUNTY CONNECTOR (WB/L)			
					009.447	RP 200 RAMP 7 FR MD 200 WB TO MD 97 SB			
					009.510		UNPROTECTED		
					009.560	RP 200 RAMP 1 FR MD 97 NB TO RP 8 (TO MD200 WB)			
					009.623	RP 200 RAMP 2 FR RP 7 (FR MD200 WB) TO MD 97 NB			

MARYLAND DEPARTMENT OF TRANSPORTATION
STATE HIGHWAY ADMINISTRATION
DATA SERVICES DIVISION

2021 HIGHWAY LOCATION REFERENCE

COUNTY: MONTGOMERY
DISTRICT: 3
DATE: 1/23/2023
VERSION:1.0

ROUTE NUMBER: MD 97

DIRECTION: NORTH (INVENTORY)

ROAD NAME	FUNCTIONAL CLASS	STATE SYSTEM	NHS	MAINTENANCE	MILEPOINT	MILEPOINT DESCRIPTION	MEDIAN TYPE	MARKED LANES	AADT
GEORGIA AVE	U -Minor Arterial	STATE SECONDARY		State Highway Agency	009.794 XO 463	CROSSOVER	UNPROTECTED	5	45,462
					009.830 CO 130	BATCHELLORS FOREST RD			
					009.830 XO 462	CROSSOVER			
					009.990 CO 137	EMORY LA			29,303
					010.080		POSITIVE BARRIER		
					010.180		UNPROTECTED		
					010.300 CO 131	EMORY CHURCH RD		4	
					010.552 XO 14	CROSSOVER			
					010.760 CO 132	OLD BALTIMORE RD			
					010.910 CO 3367	CHERRY VALLEY DR			
					011.156 CO 146	PRINCE PHILIP DR			
					011.400 CO 1873	KING WILLIAM DR			
					011.550 CO 2271	QUEEN MARY DR	CURBED		
					011.700 CO 4297	SPARTAN RD			
					011.760 CO 2802	NORTH HIGH ST			
					011.890 MD 108	OLNEY SANDY SPRING RD			12,053
					011.900 MD 108	OLNEY SANDY SPRING RD (WB/L)			
					011.990 CO 1112	HILLCREST AVE			
					012.160 OP 367	TIDEWATER CT	NONE	2	
					012.250		PAINTED (UNDIV)		
					012.337 CO 4272	QUEEN ELIZABETH DR	NONE		
					012.343 CO 146	PRINCE PHILIP DR			
					012.440		PAINTED (UNDIV)		
					012.515 CO 7628	HOLLOW CREST DR			
					012.790 CO 1310	OWENS RD	NONE		
					013.060 CO 4086	HERITAGE HILLS DR			
					013.290 CO 3937	GOLD MINE RD			
HIGH ST					013.800 MU 30	CHURCH ST			
MARKET ST					013.920 MU 40	MARKET ST			
					014.080 CO 63	BROOKEVILLE RD			

MARYLAND DEPARTMENT OF TRANSPORTATION
STATE HIGHWAY ADMINISTRATION
DATA SERVICES DIVISION

2021 HIGHWAY LOCATION REFERENCE

COUNTY: MONTGOMERY
DISTRICT: 3
DATE: 1/23/2023
VERSION:1.0

ROUTE NUMBER: MD 97
DIRECTION: NORTH (INVENTORY)

ROAD NAME	FUNCTIONAL CLASS	STATE SYSTEM	NHS	MAINTENANCE	MILEPOINT	MILEPOINT DESCRIPTION	MEDIAN TYPE	MARKED LANES	AADT
MARKET ST	U -Minor Arterial	STATE SECONDARY		State Highway Agency	014.116	STRUCTURE 150012001	NONE	2	12,053
GEORGIA AVE	R -Minor Arterial				014.510	CO 2595 HOLIDAY DR			
					014.660		PAINTED (UNDIV)		
					014.749	CO 7104 BORDLY DR	NONE		
					014.802		PAINTED (UNDIV)		
					014.920	OP 74 NO NAME	NONE		
					015.410	CO 60 GREGG RD			
					016.141	STRUCTURE 150011001			
					017.020	MD 650 DAMASCUS RD			
					017.134	CO 7507 SUNSHINE CT			
					017.570	CO 61 MT CARMEL CEMETERY RD			
					017.570	CO 402 TRIDELPHIA LAKE RD			
					018.192	STRUCTURE 130038001			
					018.220	HOWARD CO/L			
					018.220	MD 97 ROXBURY MILLS RD			

ROUTE NUMBER: MD 97 A
DIRECTION: SOUTH (INVENTORY)

ROAD NAME	FUNCTIONAL CLASS	STATE SYSTEM	NHS	MAINTENANCE	MILEPOINT	MILEPOINT DESCRIPTION	MEDIAN TYPE	MARKED LANES	AADT
OLD SECTION OF MD 97	U -Local	STATE SECONDARY		State Highway Agency	000.000	CO 131 EMORY CHURCH RD	NONE	2	0
					000.000	MD 97 GEORGIA AVE (SB/L)			
					000.141	CO 7603 TAVENNER CT			
					000.321	CUL DE SAC			

ROUTE NUMBER: MD 107
DIRECTION: EAST (INVENTORY)

ROAD NAME	FUNCTIONAL CLASS	STATE SYSTEM	NHS	MAINTENANCE	MILEPOINT	MILEPOINT DESCRIPTION	MEDIAN TYPE	MARKED LANES	AADT
FISHER AVE	R -Major Collector	STATE SECONDARY		State Highway Agency	000.000	MU 144 FISHER AVE	NONE	2	6,344
					000.000	MU 60 WOOTTON AVE			

MARYLAND DEPARTMENT OF TRANSPORTATION
STATE HIGHWAY ADMINISTRATION
DATA SERVICES DIVISION

2021 HIGHWAY LOCATION REFERENCE

COUNTY: MONTGOMERY
DISTRICT: 3
DATE: 1/23/2023
VERSION:1.0

ROUTE NUMBER: MD 107
DIRECTION: EAST (INVENTORY)

ROAD NAME	FUNCTIONAL CLASS	STATE SYSTEM	NHS	MAINTENANCE	MILEPOINT	MILEPOINT DESCRIPTION	MEDIAN TYPE	MARKED LANES	AADT
FISHER AVE	R -Major Collector	STATE SECONDARY		State Highway Agency	000.160 MU 35	LUHN ST	NONE	2	6,344
					000.270 MU 59	WESTERLY AVE			
					000.560 MU 110	TOM FOX AVE			
WHITES FERRY RD					000.660 CO 272	BUDD RD			
					000.660 MU 58	SPATES HILL RD			
					000.940 MU 83	HERSPERGER LA			
					001.860 CO 1015	PARTNERSHIP RD			
					002.805	STRUCTURE 150014001			
					002.940 CO 2004	MORROW DR			
					004.010 CO 269	SUGARLAND RD			
					004.200 MD 28	DARNESTOWN RD			

ROUTE NUMBER: MD 108
DIRECTION: EAST (INVENTORY)

ROAD NAME	FUNCTIONAL CLASS	STATE SYSTEM	NHS	MAINTENANCE	MILEPOINT	MILEPOINT DESCRIPTION	MEDIAN TYPE	MARKED LANES	AADT
MAIN ST	U -Minor Arterial	STATE SECONDARY		State Highway Agency	000.000 MD 27	RIDGE RD	NONE	2	4,600
					000.120			3	
					000.147 MD 124	WOODFIELD RD (SB/L)			
					000.150 CO 7824	WOODFIELD RD EXT			
					000.153 MD 124	WOODFIELD RD			
					000.260			2	
					000.310 OP 12	TOWN SPRING RD			
					000.350 CO 2765	MT VERNON AVE			
DAMASCUS RD					000.450 CO 753	HOWARD CHAPEL DR			
					000.890 OP 80	NO NAME			
					001.230 CO 7702	STANLEY HILLS WAY			
					001.230 CO 3593	VIEWLAND DR			
					001.330 CO 2363	CORNOR DR			
					001.600 CO 3592	REVA DR			

MARYLAND DEPARTMENT OF TRANSPORTATION
STATE HIGHWAY ADMINISTRATION
DATA SERVICES DIVISION

2021 HIGHWAY LOCATION REFERENCE

COUNTY: MONTGOMERY
DISTRICT: 3
DATE: 1/23/2023
VERSION:1.0

ROUTE NUMBER: MD 108
DIRECTION: EAST (INVENTORY)

ROAD NAME	FUNCTIONAL CLASS	STATE SYSTEM	NHS	MAINTENANCE	MILEPOINT	MILEPOINT DESCRIPTION	MEDIAN TYPE	MARKED LANES	AADT		
DAMASCUS RD	U -Minor Arterial	STATE SECONDARY		State Highway Agency	001.820	CO 6895	BOWMAN ACRES LA	NONE	2	4,600	
					001.820	CO 43	MULLINIX MILL RD				
					002.270	CO 3339	JARL DR				
					002.950	CO 41	LONG CORNER RD				
					003.320	CO 46	ANNAPOLIS ROCK RD				
					003.840	CO 401	CHROME MINE RD				
					004.440	MD 650	DAMASCUS RD				
					004.710	CO 49	HIPSLEY MILL RD				
					005.030	CO 44	HAWKINS CREAMERY RD				
					005.970	CO 47	ROCKY RD				
LAYTONSVILLE RD	U -Minor Arterial				006.580	CO 56	GRIFFITH RD			9,253	
					007.400	CO 27	BRINK RD				
					007.400	CO 54	SUNDOWN RD				
					007.650	MU 10	HOWARD ST				
					007.863						ROUNDAABOUT
					007.866	MU 34	HIGGINS RD				
					007.873	MU 34	HIGGINS RD SB/L				
					007.883	CO 32	WARFIELD RD				
					007.886	CO 32	WARFIELD RD				
					008.000	MU 15	MAPLE KNOLL DR				NONE
OLNEY LAYTONSVILLE RD					008.020					2	
					008.155						PAINTED (UNDIV)
					008.250	CO 6903	BARTON MANOR LA				NONE
					008.250	CO 6378	GOLF ESTATES DR				
					008.322						PAINTED (UNDIV)
					008.397	CO 7577	GOLF VIEW DRIVE				
					008.747	CO 51	DORSEY RD				NONE
					008.747	CO 7578	FAIRWAY VIEW DRIVE				
					009.050	CO 59	RIGGS RD				
					009.410						PAINTED (UNDIV)

MARYLAND DEPARTMENT OF TRANSPORTATION
STATE HIGHWAY ADMINISTRATION
DATA SERVICES DIVISION

2021 HIGHWAY LOCATION REFERENCE

COUNTY: MONTGOMERY
DISTRICT: 3
DATE: 1/23/2023
VERSION:1.0

ROUTE NUMBER: MD 108
DIRECTION: EAST (INVENTORY)

ROAD NAME	FUNCTIONAL CLASS	STATE SYSTEM	NHS	MAINTENANCE	MILEPOINT	MILEPOINT DESCRIPTION	MEDIAN TYPE	MARKED LANES	AADT	
OLNEY LAYTONSVILLE RD	U -Minor Arterial	STATE SECONDARY		State Highway Agency	009.460	CO 5076	FIELDCREST RD	NONE	2	6,210
					009.530			CENTER TLA (UNDIV)		
					009.630	CO 6321	STANBROOK LA	NONE		
					010.050	CO 62	MUNCASTER RD			
					010.170	CO 63	BROOKEVILLE RD			
					010.860	CO 64	ZION RD			26,153
					011.070			PAINTED (UNDIV)		
					011.151	CO 7388	WICKHAM RD	NONE		
					011.191			PAINTED (UNDIV)		
					011.220			CENTER TLA (UNDIV)		
					012.020			PAINTED (UNDIV)		
					012.060				4	
					012.070			CURBED		
					012.107	CO 4089	OLNEY MILL RD			
					012.320	CO 4178	BRIARS RD			
					012.490	CO 135	BOWIE MILL RD			
					012.640	CO 4272	QUEEN ELIZABETH DR			
					012.820	CO 4266	GELDING LA			
					013.050	CO 5706	HEADWATERS DR			
					013.180	CO 6169	HOMELAND DR			
					013.230			CENTER TLA (UNDIV)		
					013.270			CURBED		
					013.355	MD 97	GEORGIA AVE (SB/L)			
013.360					21,113					
013.364	MD 97	GEORGIA AVE								
013.520	XO 163	CROSSOVER								
013.670	CO 4297	SPARTAN RD								
013.760			CENTER TLA (UNDIV)							
013.818			CURBED							
013.913	CO 146	PRINCE PHILIP DR								
OLNEY SANDY SPRING RD										

MARYLAND DEPARTMENT OF TRANSPORTATION
STATE HIGHWAY ADMINISTRATION
DATA SERVICES DIVISION

2021 HIGHWAY LOCATION REFERENCE

COUNTY: MONTGOMERY
DISTRICT: 3
DATE: 1/23/2023
VERSION:1.0

ROUTE NUMBER: MD 108
DIRECTION: EAST (INVENTORY)

ROAD NAME	FUNCTIONAL CLASS	STATE SYSTEM	NHS	MAINTENANCE	MILEPOINT	MILEPOINT DESCRIPTION	MEDIAN TYPE	MARKED LANES	AADT							
OLNEY SANDY SPRING RD	U -Minor Arterial	STATE SECONDARY		State Highway Agency	014.080	XO 161	CROSSOVER	CURBED	4	21,113						
					014.192		STRUCTURE 150164001									
					014.370	CO 132	OLD BALTIMORE RD									
					014.585	CO 6459	OLD VIC BLVD									
					014.790	MD 182	DR BIRD RD		3							
					014.850			PAINTED (UNDIV)	2							
					014.940	CO 1872	DOMINION DR		NONE							
					015.110	OP 378	MARDEN LA									
					015.296			PAINTED (UNDIV)								
					015.650	CO 4605	NORWOOD RD		NONE							
					015.790	CO 69	BROOKE RD									
					015.790	CO 4289	MEETING HOUSE RD									
					015.870	CO 5785	SKYMEADOW WAY		CENTER TLA (UNDIV)							
					015.958	CO 7655	AUBURN VILLAGE DR									
					016.050	CO 1311	BENTLEY RD		PAINTED (UNDIV)							
					016.130				CENTER TLA (UNDIV)							
					016.340				PAINTED (UNDIV)							
					016.420	CO 5787	ASHTON CLUB WAY		NONE							
					016.420	CO 7549	HIDDEN GARDEN LA									
					016.500	OP 376	PORTER RD									
					ASHTON RD						016.570	MD 650	NEW HAMPSHIRE AVE			12,203
											017.200	OP 375	LIGON LA			
											017.200	OP 374	NO NAME			
											017.400	CO 70	MINK HOLLOW RD			
											017.410	OP 5929	NO NAME			
											017.770	CO 2773	ASHLAND DR			
											018.810	CO 71	TUCKER LA			
018.973		STRUCTURE 150008001														
018.990	MD 108	CLARKSVILLE PIKE														
018.990		HOWARD CO/L														

MARYLAND DEPARTMENT OF TRANSPORTATION
STATE HIGHWAY ADMINISTRATION
DATA SERVICES DIVISION

2021 HIGHWAY LOCATION REFERENCE

COUNTY: MONTGOMERY
DISTRICT: 3
DATE: 1/23/2023
VERSION:1.0

ROUTE NUMBER: MD 109

DIRECTION: NORTH (INVENTORY)

ROAD NAME	FUNCTIONAL CLASS	STATE SYSTEM	NHS	MAINTENANCE	MILEPOINT	MILEPOINT DESCRIPTION	MEDIAN TYPE	MARKED LANES	AADT
ELGIN RD	R -Major Collector	STATE SECONDARY		State Highway Agency	000.000 MU 20	ELGIN RD	NONE	2	2,925
					000.000 CO 4147	FISHER AVE			
					000.000 MU 144	FISHER AVE			
					000.150 MU 26	HALLER AVE			
					000.340		PAINTED (UNDIV)		
					000.370 MU 132	BRIARLEY HALL DR	NONE		
					000.390		PAINTED (UNDIV)		
BEALLSVILLE RD					000.410 CO 980	ELGIN RD	NONE		
					000.600 CO 256	JERUSALEM RD			
					001.720 CO 3357	LYNDENWOOD AVE			
					002.410 MD 28	DARNESTOWN RD			1,572
					003.760 CO 248	BIG WOODS RD			
					004.370 OP 8	NO NAME			
					005.190 CO 250	SELLMAN RD			
					005.220 CO 7701	HILLRISE LA			
BARNESVILLE RD					006.030 CO 237	BARNESVILLE RD			1,990
OLD HUNDRED RD					006.140 CO 237	BARNESVILLE RD			
					006.709	STRUCTURE 150070001			
					008.450 CO 200	COMUS RD			
					008.910 OP 6	NO NAME			
					009.660 CO 7	THURSTON RD			2,812
					010.010 OP 4	NO NAME			
					010.790 CO 351	SLATE QUARRY RD			
					011.180 CO 238	PEACH TREE RD			
					011.260 RP 270	RAMP 6 FR MD 109 EB TO IS 270 SB			
					011.270 RP 270	RAMP 7 FR MD 109 WB TO RAMP 6 (TO IS270)			
					011.280 RP 270	RAMP 8 FR RAMP 5 (FR IS270) TO MD 109 WB			
					011.310 RP 270	RAMP 5 FR IS 270 SB TO MD 109 EB			
					011.340 IS 270	EISENHOWER MEMORIAL HWY (SB/L)			
					011.350 IS 270	EISENHOWER MEMORIAL HWY			8,072

MARYLAND DEPARTMENT OF TRANSPORTATION
STATE HIGHWAY ADMINISTRATION
DATA SERVICES DIVISION

2021 HIGHWAY LOCATION REFERENCE

COUNTY: MONTGOMERY
DISTRICT: 3
DATE: 1/23/2023
VERSION:1.0

ROUTE NUMBER: MD 109
DIRECTION: NORTH (INVENTORY)

ROAD NAME	FUNCTIONAL CLASS	STATE SYSTEM	NHS	MAINTENANCE	MILEPOINT	MILEPOINT DESCRIPTION	MEDIAN TYPE	MARKED LANES	AADT
OLD HUNDRED RD	R -Major Collector	STATE SECONDARY		State Highway Agency	011.350	EXIT #22 (IS 270)	NONE	2	8,072
					011.362	STRUCTURE 150099001			
					011.410 RP 270	RAMP 1 FR IS 270 NB TO MD 109 WB			
					011.430 RP 270	RAMP 4 FR RAMP 1 (FR IS270) TO MD 109 EB			
					011.440 RP 270	RAMP 3 FR MD 109 EB TO RAMP 2 (TO IS270)			
					011.450 RP 270	RAMP 2 FR MD 109 WB TO IS 270 NB			
					011.870 MD 355	FREDERICK RD			

ROUTE NUMBER: MD 112
DIRECTION: EAST (INVENTORY)

ROAD NAME	FUNCTIONAL CLASS	STATE SYSTEM	NHS	MAINTENANCE	MILEPOINT	MILEPOINT DESCRIPTION	MEDIAN TYPE	MARKED LANES	AADT
SENECA RD	R -Major Collector	STATE SECONDARY		State Highway Agency	000.000 CO 2603	RIVER RD	NONE	2	1,460
					000.160 CO 264	BERRYVILLE RD			
					000.480 CO 6580	OXMOOR PL			
					001.240 OP 89	DEAKINS LA			
					001.420 CO 6435	PLAINFIELD LA			
					001.570 CO 202	ESWORTHY RD			
					001.690 CO 2498	SPRINGFIELD RD			
					001.690 CO 6327	WEATHERED BARN CT			
					002.120 CO 4635	SPRING MEADOWS DR			
					002.260 CO 6964	CERVANTES AVE			
					002.450 CO 5094	MOCKINGBIRD DR			
					002.810 MD 28	DARNESTOWN RD			

ROUTE NUMBER: MD 115
DIRECTION: EAST (INVENTORY)

ROAD NAME	FUNCTIONAL CLASS	STATE SYSTEM	NHS	MAINTENANCE	MILEPOINT	MILEPOINT DESCRIPTION	MEDIAN TYPE	MARKED LANES	AADT
MUNCASTER MILL RD	U -Minor Arterial	STATE SECONDARY		State Highway Agency	000.000 CO 4140	SNOUFFERS SCHOOL RD	CURBED	4	19,343
					000.000 MD 124	WOODFIELD RD (SB/L)			

MARYLAND DEPARTMENT OF TRANSPORTATION
STATE HIGHWAY ADMINISTRATION
DATA SERVICES DIVISION

2021 HIGHWAY LOCATION REFERENCE

COUNTY: MONTGOMERY
DISTRICT: 3
DATE: 1/23/2023
VERSION:1.0

ROUTE NUMBER: MD 115
DIRECTION: EAST (INVENTORY)

ROAD NAME	FUNCTIONAL CLASS	STATE SYSTEM	NHS	MAINTENANCE	MILEPOINT	MILEPOINT DESCRIPTION	MEDIAN TYPE	MARKED LANES	AADT
MUNCASTER MILL RD	U -Minor Arterial	STATE SECONDARY		State Highway Agency	000.008 MD 124	WOODFIELD RD	CURBED	4	19,343
					000.070			3	
					000.100			2	
					000.110 OP 138	EMORY ST			
					000.140		PAINTED (UNDIV)		
					000.180 CO 5773	IVY OAK DR	NONE		
					000.280 OP 139	CAMP ST			
					000.440		PAINTED (UNDIV)		
					000.490 CO 3722	LAYTONIA DR	NONE		
					000.509		PAINTED (UNDIV)		
					000.545		CENTER TLA (UNDIV)		
					000.651		PAINTED (UNDIV)		
					000.800 CO 3369	MILLER FALL RD	NONE		
					000.893		PAINTED (UNDIV)	3	
					000.920		CURBED	4	
					001.015 CO 212	SHADY GROVE RD (SB/L)			
					001.020				16,033
					001.025 CO 212	SHADY GROVE RD			
					001.050 XO 146	CROSSOVER			
					001.110		PAINTED (UNDIV)		
					001.160 CO 4198	MILLCREST DR	NONE		
					001.220			3	
					001.310 CO 62	MUNCASTER RD			
					001.310 CO 1936	REDLAND RD			
					001.387		CENTER TLA (UNDIV)		
					001.420			2	
					001.470 CO 3287	LISA DR			
					001.640 CO 6220	JACOBS CT			
					001.760 CO 2812	APPLEWOOD LA	NONE		
					001.770		PAINTED (UNDIV)		

MARYLAND DEPARTMENT OF TRANSPORTATION
STATE HIGHWAY ADMINISTRATION
DATA SERVICES DIVISION

2021 HIGHWAY LOCATION REFERENCE

COUNTY: MONTGOMERY
DISTRICT: 3
DATE: 1/23/2023
VERSION:1.0

ROUTE NUMBER: MD 115
DIRECTION: EAST (INVENTORY)

ROAD NAME	FUNCTIONAL CLASS	STATE SYSTEM	NHS	MAINTENANCE	MILEPOINT	MILEPOINT DESCRIPTION	MEDIAN TYPE	MARKED LANES	AADT
MUNCASTER MILL RD	U -Minor Arterial	STATE SECONDARY		State Highway Agency	001.810	CO 4209 HEATHERFORD CT	NONE	2	16,033
					001.967	CO 4207 OLDE MILL RUN			
					002.040	OP 145 NO NAME			
					002.303	STRUCTURE 150015001			
					002.730	CO 135 BOWIE MILL RD	PAINTED (UNDIV)		
					002.840	CO 138 NEEDWOOD RD	NONE		
					002.890		CENTER TLA (UNDIV)		
					003.150		PAINTED (UNDIV)		
					003.220	CO 7817 ACHILLE LA			
					003.334	STRUCTURE M-V059001	NONE		
					003.350	MD 200 INTERCOUNTY CONNECTOR (WB/L)			
					003.369	MD 200 INTERCOUNTY CONNECTOR			
					003.530	CO 6501 AVERY PARK DR			
					003.610		PAINTED (UNDIV)		
					003.680	CO 139 AVERY RD	NONE		
					003.810		PAINTED (UNDIV)		
					004.220	CO 2866 GRIST MILL DR			
					004.350	GV 51 MEADOWSIDE LA	NONE		
					004.501	STRUCTURE 150016001			
					004.557		PAINTED (UNDIV)		
					004.660	CO 137 EMORY LA	NONE		13,413
					004.770	CO 5782 SWEETBIRCH DR			
					004.815		CENTER TLA (UNDIV)		
					004.930	CO 6502 SYCAMORE GROVE CT			
					005.040	CO 2272 SYCAMORE LA	NONE		
					005.490	CO 5460 WINDSOR MANOR LA			
					005.510	OP 155 NO NAME			
					005.570	OP 135 NO NAME			
					005.700		PAINTED (UNDIV)		
					005.726		CURBED		

MARYLAND DEPARTMENT OF TRANSPORTATION
STATE HIGHWAY ADMINISTRATION
DATA SERVICES DIVISION

2021 HIGHWAY LOCATION REFERENCE

COUNTY: MONTGOMERY
DISTRICT: 3
DATE: 1/23/2023
VERSION:1.0

ROUTE NUMBER: MD 115
DIRECTION: EAST (INVENTORY)

ROAD NAME	FUNCTIONAL CLASS	STATE SYSTEM	NHS	MAINTENANCE	MILEPOINT	MILEPOINT DESCRIPTION	MEDIAN TYPE	MARKED LANES	AADT
MUNCASTER MILL RD	U -Minor Arterial	STATE SECONDARY		State Highway Agency	005.796 MD 28	NORBECK RD (WB/L)	CURBED	2	13,413
	U -Local				005.800				
					005.807 MD 28	NORBECK RD			
					005.830 MD 655	OLD MD 28			

ROUTE NUMBER: MD 117
DIRECTION: EAST (INVENTORY)

ROAD NAME	FUNCTIONAL CLASS	STATE SYSTEM	NHS	MAINTENANCE	MILEPOINT	MILEPOINT DESCRIPTION	MEDIAN TYPE	MARKED LANES	AADT				
BUCKLODGE RD	R -Local	STATE SECONDARY		State Highway Agency	000.000 MD 28	DARNESTOWN RD	NONE	2	5,172				
					001.550 CO 246	MOORE RD							
					002.680 CO 245	WHITES STORE RD							
					003.120	STRUCTURE 150018001							
					003.350 CO 258	OLD BUCKLODGE LA							
					003.650 CO 7404	BUCK RIDGE CT							
BARNESVILLE RD	R -Major Collector				004.130 CO 237	BARNESVILLE RD							
					004.140 CO 236	SLIDELL RD							
					004.770 CO 234	GANLEY RD							
CLARKSBURG RD					005.230 MD 121	CLARKSBURG RD			7,972				
					CLOPPER RD	U -Major Collector							
005.280 CO 222	CLOPPER RD												
006.268	STRUCTURE 150095001												
006.419													
006.530 CO 7452	FESTIVAL WAY												
006.530 CO 6452	STEEPLE RD												
006.670 CO 6322	ETERNITY RD												
006.674 CO 6603	RICHTER FARM RD												
006.754													
006.990 CO 5292	HOPKINS RD												
007.230													
007.300 CO 5291	KINGSVIEW RD												

MARYLAND DEPARTMENT OF TRANSPORTATION
STATE HIGHWAY ADMINISTRATION
DATA SERVICES DIVISION

2021 HIGHWAY LOCATION REFERENCE

COUNTY: MONTGOMERY
DISTRICT: 3
DATE: 1/23/2023
VERSION:1.0

ROUTE NUMBER: MD 117
DIRECTION: EAST (INVENTORY)

ROAD NAME	FUNCTIONAL CLASS	STATE SYSTEM	NHS	MAINTENANCE	MILEPOINT	MILEPOINT DESCRIPTION	MEDIAN TYPE	MARKED LANES	AADT
CLOPPER RD	U -Minor Arterial	STATE SECONDARY		State Highway Agency	007.340		CURBED	3	7,972
					007.460	CO 261 SCHAEFFER RD		4	
					007.563	MD 118 GERMANTOWN RD (SB/L)			
	U -Principal Arterial – Other		NHS		007.570				21,362
					007.575	MD 118 GERMANTOWN RD			
					007.660	CO 7010 LIBERTY MILL RD		6	
					007.700			5	
					007.807	CO 7155 KINGSVIEW VILLAGE AVE			
					007.856			3	
	U -Minor Arterial				008.054	MD 119 GREAT SENECA HWY (SB/L)			
					008.060		NONE		
					008.065	MD 119 GREAT SENECA HWY			
					008.101		PAINTED (UNDIV)		
					008.160	OP 5365 BAY BERRY DR	NONE		
					008.190		PAINTED (UNDIV)		
					008.230		NONE	2	
					008.244		PAINTED (UNDIV)		
					008.310	CO 3754 METZ DR	NONE		
					008.420	CO 5569 MATENY RD			
					008.470		PAINTED (UNDIV)		
					008.507		NONE	3	
					008.550	CO 4763 MATENY RD			
					008.640	CO 3063 CINNAMON DR			
					008.700			2	
					008.779	STRUCTURE 150094001			
					008.840	OP 122 ALLSPICE RD			
					009.220	CO 5502 WARING STATION RD			
					009.384	STRUCTURE 150093001			
					009.730	SR 45 ENT TO SENECA STATE PARK			
					009.830	CO 221 GAME PRESERVE RD			

MARYLAND DEPARTMENT OF TRANSPORTATION
STATE HIGHWAY ADMINISTRATION
DATA SERVICES DIVISION

2021 HIGHWAY LOCATION REFERENCE

COUNTY: MONTGOMERY
DISTRICT: 3
DATE: 1/23/2023
VERSION:1.0

ROUTE NUMBER: MD 117
DIRECTION: EAST (INVENTORY)

ROAD NAME	FUNCTIONAL CLASS	STATE SYSTEM	NHS	MAINTENANCE	MILEPOINT	MILEPOINT DESCRIPTION	MEDIAN TYPE	MARKED LANES	AADT
CLOPPER RD	U -Minor Arterial	STATE SECONDARY		State Highway Agency	010.015		PAINTED (UNDIV)	2	21,362
					010.070	CO 3284 STONERIDGE DR	NONE		
					010.090		PAINTED (UNDIV)		
					010.100			3	
					010.140	CO 2596 PARKRIDGE DR	NONE		
					010.194			4	
					010.230	CO 223 LONGDRAFT RD			
					010.270		PAINTED (UNDIV)		
					010.408	MU 275 ORCHARD HILLS DR			
					010.497	MU 519 W WATKINS MILL RD (SB/L)	NONE		
					010.504	MU 296 PHEASANT RUN DR			
					010.504	MU 519 W WATKINS MILL RD			
					010.580		PAINTED (UNDIV)		
					010.790	MU 215 METROPOLITAN GROVE RD	NONE		
					010.790	MU 538 TWELVE OAKS DR			
					011.080		CURBED	5	
					011.085	MU 88 FIRSTFIELD RD			
					011.150		PAINTED (UNDIV)		
					011.190		CURBED		
W DIAMOND AVE					011.260	MD 124 QUINCE ORCHARD RD			47,432
					011.450		NONE	4	
					011.457	MU 23 BUREAU DR			
					011.560		PAINTED (UNDIV)	3	
					011.585	RP 270 RAMP 6 FR MD 117 EB TO IS 270 SB			
					011.650	RP 270 RAMP 7 FR MD 117 WB TO RAMP 6 (TO IS270)	NONE		
					011.741	IS 270 EISENHOWER MEMORIAL HWY (SB/L)			
					011.750	EXIT #10 (IS 270)			10,652
					011.757	IS 270 EISENHOWER MEMORIAL HWY			
					011.769	IS 270 LN IS 270 LOCAL LANES (NB)			
					011.810			4	

MARYLAND DEPARTMENT OF TRANSPORTATION
STATE HIGHWAY ADMINISTRATION
DATA SERVICES DIVISION

2021 HIGHWAY LOCATION REFERENCE

COUNTY: MONTGOMERY
DISTRICT: 3
DATE: 1/23/2023
VERSION:1.0

ROUTE NUMBER: MD 117
DIRECTION: EAST (INVENTORY)

ROAD NAME	FUNCTIONAL CLASS	STATE SYSTEM	NHS	MAINTENANCE	MILEPOINT	MILEPOINT DESCRIPTION	MEDIAN TYPE	MARKED LANES	AADT
W DIAMOND AVE	U -Minor Arterial	STATE SECONDARY		State Highway Agency	011.848 RP 270	RAMP 1 FR IS 270 NB TO MD 117 WB	CURBED	4	10,652
					011.916 MU 294	PERRY PKWY			
					011.940 CO 2776	DAVIS AVE			
					012.000		CENTER TLA (UNDIV)		
					012.010 CO 2775	BRYAN AVE			
					012.070		CURBED		
					012.090 XO 74	CROSSOVER			
					012.174 CO 81	MUDDY BRANCH RD			
					012.210		NONE	3	
					012.260			2	
					012.340 MU 210	MEEM AVE			
					012.340 MU 420	WATER ST			
					012.400 MD 117 A	NO NAME			
					012.400 MU 681	W DIAMOND AVE			

ROUTE NUMBER: MD 117 A
DIRECTION: WEST (INVENTORY)

ROAD NAME	FUNCTIONAL CLASS	STATE SYSTEM	NHS	MAINTENANCE	MILEPOINT	MILEPOINT DESCRIPTION	MEDIAN TYPE	MARKED LANES	AADT
NO NAME	U -Local	STATE SECONDARY		State Highway Agency	000.000 MD 355	S FREDERICK RD (SB/L)	CURBED	2	0
					000.270 MD 117	W DIAMOND AVE	NONE		

ROUTE NUMBER: MD 118
DIRECTION: NORTH (INVENTORY)

ROAD NAME	FUNCTIONAL CLASS	STATE SYSTEM	NHS	MAINTENANCE	MILEPOINT	MILEPOINT DESCRIPTION	MEDIAN TYPE	MARKED LANES	AADT
GERMANTOWN RD	U -Minor Arterial	STATE SECONDARY		State Highway Agency	000.000 CO 4635		CURBED	2	6,344
					000.000 MD 28	DARNESTOWN RD			
					000.250 CO 4699	PIONEER HILLS DR	NONE		
					000.490 CO 3595	BROOKMEAD DR			
					000.680 CO 4786	CITIZENS LA			

MARYLAND DEPARTMENT OF TRANSPORTATION
STATE HIGHWAY ADMINISTRATION
DATA SERVICES DIVISION

2021 HIGHWAY LOCATION REFERENCE

COUNTY: MONTGOMERY
DISTRICT: 3
DATE: 1/23/2023
VERSION:1.0

ROUTE NUMBER: MD 118
DIRECTION: NORTH (INVENTORY)

ROAD NAME	FUNCTIONAL CLASS	STATE SYSTEM	NHS	MAINTENANCE	MILEPOINT	MILEPOINT DESCRIPTION	MEDIAN TYPE	MARKED LANES	AADT		
GERMANTOWN RD	U -Minor Arterial	STATE SECONDARY		State Highway Agency	001.287	STRUCTURE 150020001	NONE	2	6,344		
					002.350	CO 263	BLACK ROCK RD				
					002.710			PAINTED (UNDIV)			
					002.880	CO 225	RIFFLE FORD RD	NONE			
					003.140	CO 5431	CHARITY LA				
					003.260			PAINTED (UNDIV)			
					003.354	CO 6603	RICHTER FARM RD	NONE			
					003.410			PAINTED (UNDIV)			
					003.570	CO 7357	CROWNSGATE WAY	NONE			
					003.646					3	
					003.678					2	
					003.760					PAINTED (UNDIV)	3
					003.800	CO 7156	LEAMAN FARM RD			CURBED	
					003.870						6
					003.900	XO 542	CROSSOVER				
					003.920						5
	003.995	MD 117	CLOPPER RD								
	004.000							22,053			
	004.003	MD 117	CLOPPER RD (WB/L)								
	004.315	CO 4556	FATHER HURLEY BLVD								
	004.320						6				
	004.324	CO 4556	FATHER HURLEY BLVD (NB/L)								
	004.680	CO 7031	DAWSON FARM RD								
	004.840	XO 142	CROSSOVER								
	004.972					STRUCTURE 150179001					
	005.070	CO 7244	BOWMAN MILL RD								
	005.220	CO 5500	WISTERIA DR								
	005.414	CO 141	MIDDLEBROOK RD								
	005.420							37,751			
	005.425	CO 141	MIDDLEBROOK RD (WB/L)								

MARYLAND DEPARTMENT OF TRANSPORTATION
STATE HIGHWAY ADMINISTRATION
DATA SERVICES DIVISION

2021 HIGHWAY LOCATION REFERENCE

COUNTY: MONTGOMERY
DISTRICT: 3
DATE: 1/23/2023
VERSION:1.0

ROUTE NUMBER: MD 118
DIRECTION: NORTH (INVENTORY)

ROAD NAME	FUNCTIONAL CLASS	STATE SYSTEM	NHS	MAINTENANCE	MILEPOINT	MILEPOINT DESCRIPTION	MEDIAN TYPE	MARKED LANES	AADT	
GERMANTOWN RD	U -Principal Arterial – Other	STATE SECONDARY	NOT NH	State Highway Agency	005.735	OP 5228	CRYSTAL ROCK DR	CURBED	6	37,751
					005.870	CO 7063	AIRCRAFT DR		5	
					005.920				4	
					005.990	RP 270	RAMP 6 FR MD 118 EB TO IS 270 SB			
					006.050	RP 270	RAMP 5 FR RAMP 8 (FR IS270) TO MD 118 EB			
					006.171		STRUCTURE 150041001			
					006.194	IS 270	EISENHOWER MEMORIAL HWY (SB/L)			
					006.200		EXIT #15 (IS 270)		25,101	
					006.208	IS 270	EISENHOWER MEMORIAL HWY			
					006.290	RP 270	RAMP 9 FR RAMP 4 (FR IS270) TO MD 118 EB			
					006.370	RP 270	RAMP 3 FR MD 118 EB TO RAMP 2 (TO IS270)			
					006.460	RP 270	RAMP 4 FR IS 270 NB TO MD 118 EB		5	
					006.520	CO 4603	GOLDENROD LA		6	
					006.780	OP 5029	OBSERVATION DR		5	
					006.940	CO 7648	CIDER BARRELL DR			
					007.068	MD 355	FREDERICK RD (SB/L)			
					007.080	MD 355	FREDERICK RD			
					007.080	CO 6377	GERMANTOWN RD			

ROUTE NUMBER: MD 119
DIRECTION: NORTH (INVENTORY)

ROAD NAME	FUNCTIONAL CLASS	STATE SYSTEM	NHS	MAINTENANCE	MILEPOINT	MILEPOINT DESCRIPTION	MEDIAN TYPE	MARKED LANES	AADT		
GREAT SENECA HWY	U -Principal Arterial – Other	STATE SECONDARY	NHS	State Highway Agency	000.000	CO 4226	GREAT SENECA HWY	UNPROTECTED	4	19,180	
					000.000	MD 28	KEY WEST AVE				
					000.007	MD 28	KEY WEST AVE (WB/L)				
					000.210	CO 6614	DECOVERLY DR				
					000.337				5		
					000.480		STRUCTURE 150178001				
					000.510	CO 6271	SAM EIG HWY		CURBED		37,854

MARYLAND DEPARTMENT OF TRANSPORTATION
STATE HIGHWAY ADMINISTRATION
DATA SERVICES DIVISION

2021 HIGHWAY LOCATION REFERENCE

COUNTY: MONTGOMERY
DISTRICT: 3
DATE: 1/23/2023
VERSION:1.0

ROUTE NUMBER: MD 119

DIRECTION: NORTH (INVENTORY)

ROAD NAME	FUNCTIONAL CLASS	STATE SYSTEM	NHS	MAINTENANCE	MILEPOINT	MILEPOINT DESCRIPTION	MEDIAN TYPE	MARKED LANES	AADT
GREAT SENECA HWY	U -Principal Arterial - Other	STATE SECONDARY	NHS	State Highway Agency	000.518	CO 6271 SAM EIG HWY (SB/L)	CURBED	5	37,854
					000.591	STRUCTURE 150177001			
					000.800	CO 81 MUDDY BRANCH RD			
					000.901		UNPROTECTED		
					000.940			4	
					001.320	XO 82 CROSSOVER			
					001.579	STRUCTURE 150176001			
					001.580	STRUCTURE 150176001	CURBED		
					001.620	STRUCTURE 150176001	UNPROTECTED		
					001.706	MU 605 LAKELANDS DR			
					002.103	MU 465	CURBED		
					002.115	MU 465 ORCHARD RIDGE DR			
					002.206		UNPROTECTED		
					002.570	MD 124 QUINCE ORCHARD RD			20,804
					002.582	MD 124 QUINCE ORCHARD RD (SB/L)			
					002.760	MU 362 SIOUX LA			
					003.070	CO 223 LONGDRAFT RD			
					003.550	CO 5944 HORN POINT DR			
					003.955	STRUCTURE 150175001			
					004.209	STRUCTURE 150174011			
					004.518	STRUCTURE 150173011			
					004.871	XO 73 CROSSOVER			
					005.070	CO 4763 MATENY RD			
					005.140		CURBED		
					005.205		UNPROTECTED		
					005.237	CO 6602 CLOPPERS MILL DR			
					005.790	CO 7156 LEAMAN FARM RD			
					005.920	CO 4800 DAIRYMAID DR	CURBED		
					006.040	MD 117 CLOPPER RD	UNPROTECTED		11,941
					006.430	CO 4763 MATENY RD			

MARYLAND DEPARTMENT OF TRANSPORTATION
STATE HIGHWAY ADMINISTRATION
DATA SERVICES DIVISION

2021 HIGHWAY LOCATION REFERENCE

COUNTY: MONTGOMERY
DISTRICT: 3
DATE: 1/23/2023
VERSION:1.0

ROUTE NUMBER: MD 119
DIRECTION: NORTH (INVENTORY)

ROAD NAME	FUNCTIONAL CLASS	STATE SYSTEM	NHS	MAINTENANCE	MILEPOINT	MILEPOINT DESCRIPTION	MEDIAN TYPE	MARKED LANES	AADT
GREAT SENECA HWY	U -Principal Arterial – Other	STATE SECONDARY	NHS	State Highway Agency	006.854		POSITIVE BARRIER	4	11,941
					006.883	STRUCTURE 150172011			
					006.960		UNPROTECTED		
					007.040	CO 5567 GREY EAGLE CT			
					007.190	CO 5500 WISTERIA DR			
					007.330			3	
					007.370			4	
					007.402		POSITIVE BARRIER		
					007.462	CO 141 MIDDLEBROOK RD			
					007.470	CO 141 MIDDLEBROOK RD (WB/L)			

ROUTE NUMBER: MD 121
DIRECTION: NORTH (INVENTORY)

ROAD NAME	FUNCTIONAL CLASS	STATE SYSTEM	NHS	MAINTENANCE	MILEPOINT	MILEPOINT DESCRIPTION	MEDIAN TYPE	MARKED LANES	AADT
CLARKSBURG RD	R -Major Collector	STATE SECONDARY		State Highway Agency	000.000	MD 117 BARNESVILLE RD	NONE	2	5,571
					000.338	STRUCTURE 150021001			
					000.670	CO 4143 RIDGEOAK DR			
					000.990	CO 244 BLACK HILLS RD			
					000.990	CO 4144 TOP RIDGE DR			
					001.100	CO 5666 ASCOT SQUARE CT			
					001.440	CO 5667 LITTLE SIERRA CT			
					001.560	CO 5865 CHRISMAN HILL DR			
	U -Major Collector				002.260	CO 231 WEST OLD BALTIMORE RD			12,044
					002.272		CURBED		
					002.293		ROUNDAABOUT		
					002.330		CURBED		
					002.497	CO 7866 JAEGER RD	NONE		
					002.963	CO 7857 DUNLIN ST			
					003.000		PAINTED (UNDIV)		

MARYLAND DEPARTMENT OF TRANSPORTATION
STATE HIGHWAY ADMINISTRATION
DATA SERVICES DIVISION

2021 HIGHWAY LOCATION REFERENCE

COUNTY: MONTGOMERY
DISTRICT: 3
DATE: 1/23/2023
VERSION:1.0

ROUTE NUMBER: MD 121
DIRECTION: NORTH (INVENTORY)

ROAD NAME	FUNCTIONAL CLASS	STATE SYSTEM	NHS	MAINTENANCE	MILEPOINT	MILEPOINT DESCRIPTION	MEDIAN TYPE	MARKED LANES	AADT	
CLARKSBURG RD	U -Major Collector	STATE SECONDARY		State Highway Agency	003.105	CO 7830	BYRNE PARK DR	NONE	2	12,044
					003.150			PAINTED (UNDIV)		
					003.173			CURBED		
					003.226	CO 7831	BROADWAY AVE			
					003.330			ROUNDAABOUT		
					003.334	XO 549	CROSSOVER			
					003.350			CURBED		
					003.355	XO 550	CROSSOVER			
					003.484			ROUNDAABOUT		
					003.485	XO 551	CROSSOVER			
	003.510	XO 552	CROSSOVER	CURBED						
	003.614	RP 270	RAMP 9 FR MD 121 EB TO IS 270 SB							
	003.730	RP 270	RAMP 5 FR RAMP 8 (FR IS270) TO MD 121 EB							
	003.740	RP 270	RAMP 6 FR MD 121 EB TO RAMP 7 (TO IS270)							
	003.756				3					
	003.779		STRUCTURE 150038001							
	003.780	RP 270	RAMP 7 FR MD 121 WB TO IS 270 SB		2					
	003.830	IS 270	EISENHOWER MEMORIAL HWY (SB/L)		9,264					
	003.830		EXIT #18 (IS 270)							
	003.849	IS 270	EISENHOWER MEMORIAL HWY							
003.880	RP 270	RAMP 3 FR MD 121 EB TO IS 270 NB		4						
003.910	RP 270	RAMP 2 FR MD 121 WB TO RAMP 3 (TO IS270)								
003.920	RP 270	RAMP 1 FR RAMP 4 (FR IS270) TO MD 121 WB								
003.960	RP 270	RAMP 4 FR IS 270 NB TO MD 121 EB								
CLARKSBURG RD	U -Minor Arterial	STATE SECONDARY		State Highway Agency	000.000		CUL DE SAC	NONE	2	0

ROUTE NUMBER: MD 121 A
DIRECTION: NORTH (INVENTORY)

ROAD NAME	FUNCTIONAL CLASS	STATE SYSTEM	NHS	MAINTENANCE	MILEPOINT	MILEPOINT DESCRIPTION	MEDIAN TYPE	MARKED LANES	AADT	
CLARKSBURG RD	U -Local	STATE SECONDARY		State Highway Agency	000.000		CUL DE SAC	NONE	2	0

MARYLAND DEPARTMENT OF TRANSPORTATION
STATE HIGHWAY ADMINISTRATION
DATA SERVICES DIVISION

2021 HIGHWAY LOCATION REFERENCE

COUNTY: MONTGOMERY
DISTRICT: 3
DATE: 1/23/2023
VERSION:1.0

ROUTE NUMBER: MD 121 A
DIRECTION: NORTH (INVENTORY)

ROAD NAME	FUNCTIONAL CLASS	STATE SYSTEM	NHS	MAINTENANCE	MILEPOINT	MILEPOINT DESCRIPTION	MEDIAN TYPE	MARKED LANES	AADT	
CLARKSBURG RD	U -Local	STATE SECONDARY		State Highway Agency	000.102	CO 6340	GATEWAY CENTER DR	NONE	2	0
					000.460	CO 2	CLARKSBURG RD			
					000.460	MD 355	FREDERICK RD			

ROUTE NUMBER: MD 124
DIRECTION: NORTH (INVENTORY)

ROAD NAME	FUNCTIONAL CLASS	STATE SYSTEM	NHS	MAINTENANCE	MILEPOINT	MILEPOINT DESCRIPTION	MEDIAN TYPE	MARKED LANES	AADT			
QUINCE ORCHARD RD	U -Principal Arterial - Other	STATE SECONDARY	NHS	State Highway Agency	000.000	CO 209		CURBED	5	16,690		
					000.000	MD 28	DARNESTOWN RD					
					000.010	MD 28	DARNESTOWN RD (WB/L)					
					000.170	BK 226					4	
					000.170	MU 145	HILLSTONE RD					
					000.420	OP 5884	PAWNEE DR					
					000.580	MU 223	LITTLE QUARRY RD					
					000.810	MU 532	KENTLANDS BLVD					
					000.810	CO 223	LONGDRAFT RD					
					000.840						UNPROTECTED	
					001.000	MU 53	BOOTH ST					
					001.185	MD 119	GREAT SENECA HWY (SB/L)					
					001.190							22,960
					001.195	MD 119	GREAT SENECA HWY					
					001.396	MU 465	ORCHARD RIDGE DR					
					001.578	MU 386	TWIN LAKES DR					
					001.720						POSITIVE BARRIER	
					001.820						PAINTED (UNDIV)	
					001.920	MU 301	PURCHASE ST					
					002.137	MU 305	QUINCE ORCHARD BLVD				NONE	
002.140			PAINTED (UNDIV)									
002.544	MU 12	BANK ST										

MARYLAND DEPARTMENT OF TRANSPORTATION
STATE HIGHWAY ADMINISTRATION
DATA SERVICES DIVISION

2021 HIGHWAY LOCATION REFERENCE

COUNTY: MONTGOMERY
DISTRICT: 3
DATE: 1/23/2023
VERSION:1.0

ROUTE NUMBER: MD 124

DIRECTION: NORTH (INVENTORY)

ROAD NAME	FUNCTIONAL CLASS	STATE SYSTEM	NHS	MAINTENANCE	MILEPOINT	MILEPOINT DESCRIPTION	MEDIAN TYPE	MARKED LANES	AADT
QUINCE ORCHARD RD	U -Principal Arterial – Other	STATE SECONDARY	NHS	State Highway Agency	002.724 MD 117	CLOPPER RD	NONE	4	22,960
					002.737 MD 117	W DIAMOND AVE (WB/L)			
					002.770		PAINTED (UNDIV)		
					002.907 MU 88	FIRSTFIELD RD			
					003.051	STRUCTURE 150148002			
					003.080		CURBED		
					003.137 RP 270	RAMP 1 FR RAMP 8 (FR IS270) TO MD 124 EB			
					003.142 RP 270	RAMP 6 FR MD 124 EB TO RAMP 7 (TO IS270)			
					003.213 IS 270	EISENHOWER MEMORIAL HWY (SB/L)			
					003.220	EXIT #11			
					003.227 IS 270	EISENHOWER MEMORIAL HWY			
					003.238 IS 270 LN	IS 270 LOCAL LANES (NB)			
					003.260 RP 270	RAMP 3 FR MD 124 EB TO IS 270 NB			
					003.304			5	
					003.410 RP 270	RAMP 4 FR IS 270 NB TO MD 124 EB		6	57,300
					003.510			7	
					003.584 MD 355	FREDERICK RD (SB/L)			
MONTGOMERY VILLAGE AVE					003.590			8	38,850
					003.598 MD 355	FREDERICK RD			
					003.660			6	
					003.691 XO 145	CROSSOVER			
					003.793 MU 340	RUSSELL AVE			
					004.038 XO 541	CROSSOVER			
					004.155 CO 4119	LOST KNIFE RD			
					004.240		UNPROTECTED	5	
MIDCOUNTY HWY					004.340 XO 69	CROSSOVER	CURBED		19,381
					004.340 CO 3727	MONTGOMERY VILLAGE AVE			
					004.420			4	
					004.470			3	
					004.550 CO 6863	PIER POINT PL		4	

MARYLAND DEPARTMENT OF TRANSPORTATION
STATE HIGHWAY ADMINISTRATION
DATA SERVICES DIVISION

2021 HIGHWAY LOCATION REFERENCE

COUNTY: MONTGOMERY
DISTRICT: 3
DATE: 1/23/2023
VERSION:1.0

ROUTE NUMBER: MD 124

DIRECTION: NORTH (INVENTORY)

ROAD NAME	FUNCTIONAL CLASS	STATE SYSTEM	NHS	MAINTENANCE	MILEPOINT	MILEPOINT DESCRIPTION	MEDIAN TYPE	MARKED LANES	AADT
MIDCOUNTY HWY	U -Principal Arterial – Other	STATE SECONDARY	NHS	State Highway Agency	004.620		UNPROTECTED	4	19,381
					004.746		CURBED		
					004.814	STRUCTURE 150167001			
					004.920	CO 33 GOSHEN RD			
					005.000		UNPROTECTED		
					005.572	STRUCTURE 150166001			
					005.900		CURBED		
WOODFIELD RD	U -Minor Arterial				006.003	MU 469 SAYBROOKE OAKS BLVD			
					006.010	CO 5221 MIDCOUNTY HWY		2	17,532
					006.017	CO 5221 MIDCOUNTY HWY (NB/L)			
					006.040			3	
					006.150	CO 37 EMORY GROVE RD		4	
					006.250		PAINTED (UNDIV)	3	
					006.490		NONE	2	
					006.620	CO 5189 FLOWER HILL WAY			
					006.781			3	
					006.820		CURBED	4	
					006.947	MD 115 MUNCASTER MILL RD			
					006.952	MD 115 MUNCASTER MILL RD (WB/L)			
					007.050		PAINTED (UNDIV)		
					007.350	CO 6579 LINDBERGH DR			
					007.510		PAINTED (UNDIV)		
					007.590	CO 6579 LINDBERGH DR		CURBED	5
					007.600			6	
					007.734	CO 3283 AIRPARK RD			
					007.957	CO 6509 CYPRESS HILL DR			
					008.180	CO 5778 BRENISH DR			
					008.380	CO 6505 CLIFF PINE DR			
					008.510	CO 5146 BARCELONA DR			
					008.700	XO 460 CROSSOVER			
								5	

MARYLAND DEPARTMENT OF TRANSPORTATION
STATE HIGHWAY ADMINISTRATION
DATA SERVICES DIVISION

2021 HIGHWAY LOCATION REFERENCE

COUNTY: MONTGOMERY
DISTRICT: 3
DATE: 1/23/2023
VERSION:1.0

ROUTE NUMBER: MD 124
DIRECTION: NORTH (INVENTORY)

ROAD NAME	FUNCTIONAL CLASS	STATE SYSTEM	NHS	MAINTENANCE	MILEPOINT	MILEPOINT DESCRIPTION	MEDIAN TYPE	MARKED LANES	AADT		
WOODFIELD RD	U -Minor Arterial	STATE SECONDARY		State Highway Agency	008.700	CO 5147	POMPANO TERR	CURBED	5	17,532	
					008.870	CO 5076	FIELDCREST RD		14,263		
					009.030				4		
					009.060				PAINTED (UNDIV)	3	
					009.120					3	
					009.155					NONE	2
					009.190	CO 6203	ROSEWOOD MANOR LA				
					009.346	CO 6064	EAST VILLAGE AVE				
					009.576	CO 32	WARFIELD RD				
					009.740	CO 4980	CUTTY SARK WAY				
					010.020	CO 5106	SUNNYACRES RD				
					010.440	CO 3930	EXODUS DR				
					010.920	CO 27	BRINK RD				11,443
					011.260	CO 4621	GLENDALOUGH RD				
					011.528		STRUCTURE 150074001				
					011.540	CO 6901	CHURCHILL DOWNS RD				
					012.004	CO 7575	AUGUSTA FARM LA				
					012.004	CO 7410	ESSEX VIEW DR				
					012.133	CO 35	GOSHEN SCHOOL RD				
					012.370	CO 47	ROCKY RD				
					012.560	CO 3594	DEANNA DR				
					012.942		STRUCTURE 150022001				
					013.170	CO 1104	WATKINS RD				
					013.230	OP 5528	NO NAME				
					013.530	CO 3352	GARFIELD DR				
					013.590	CO 7439	KIMBLEHUNT DR				
					013.680	CO 7420	WHITE PEACH CT				
					013.780	OP 5598	WOODFIELD RD				
					013.930	CO 168	PLEASANT VIEW LA				
					014.120	CO 45	WOODFIELD SCHOOL RD				

MARYLAND DEPARTMENT OF TRANSPORTATION
STATE HIGHWAY ADMINISTRATION
DATA SERVICES DIVISION

2021 HIGHWAY LOCATION REFERENCE

COUNTY: MONTGOMERY
DISTRICT: 3
DATE: 1/23/2023
VERSION:1.0

ROUTE NUMBER: MD 124
DIRECTION: NORTH (INVENTORY)

ROAD NAME	FUNCTIONAL CLASS	STATE SYSTEM	NHS	MAINTENANCE	MILEPOINT	MILEPOINT DESCRIPTION	MEDIAN TYPE	MARKED LANES	AADT	
WOODFIELD RD	U -Minor Arterial	STATE SECONDARY		State Highway Agency	014.254	CO 5733	ROLLING FORK DR	NONE	2	11,443
					014.440	CO 7148	HARVEST KNOLLS WAY			
					014.600	CO 7351	HICKORY SPRING LA			
					014.770	CO 4749	LOG HOUSE RD			
					014.770	CO 7309	LOW MEADOW DR			
					014.980	CO 4880	WELSH RD			
					015.060	CO 38	SWEEPSTAKES RD			
					015.320	CO 4877	GREENEL RD			
					015.580	CO 4104	MOYER RD			
					015.950	CO 3084	CLEARSPRING RD			
					015.990	CO 44	HAWKINS CREAMERY RD			
					016.090	CO 5256	BISCAYNE LA			
					016.364	CO 4554	VALLEY PARK DR			
					016.470	OP 5599	NO NAME			
					016.740	CO 3	BETHESDA CHURCH RD			
					016.740	CO 2765	MT VERNON AVE			
					016.930	OP 5713	NEW CHURCH ST			
					016.980					
017.030	MD 108	MAIN ST								

ROUTE NUMBER: MD 182
DIRECTION: NORTH (INVENTORY)

ROAD NAME	FUNCTIONAL CLASS	STATE SYSTEM	NHS	MAINTENANCE	MILEPOINT	MILEPOINT DESCRIPTION	MEDIAN TYPE	MARKED LANES	AADT	
LAYHILL RD	U -Principal Arterial - Other	STATE SECONDARY	NHS	State Highway Agency	000.000	MD 97	GEORGIA AVE (SB/L)	CURBED	4	21,931
					000.000	CO 7816	JUDSON RD			
					000.002	MD 97	GEORGIA AVE			
					000.010					
					000.110					
					000.120	OP 456	GREENERY LA			

MARYLAND DEPARTMENT OF TRANSPORTATION
STATE HIGHWAY ADMINISTRATION
DATA SERVICES DIVISION

2021 HIGHWAY LOCATION REFERENCE

COUNTY: MONTGOMERY
DISTRICT: 3
DATE: 1/23/2023
VERSION:1.0

ROUTE NUMBER: MD 182
DIRECTION: NORTH (INVENTORY)

ROAD NAME	FUNCTIONAL CLASS	STATE SYSTEM	NHS	MAINTENANCE	MILEPOINT	MILEPOINT DESCRIPTION	MEDIAN TYPE	MARKED LANES	AADT
LAYHILL RD	U -Principal Arterial - Other	STATE SECONDARY	NHS	State Highway Agency	000.130 OP 455	NO NAME	CURBED	6	21,931
					000.207 CO 1114	GLENALLAN AVE			
					000.290			4	
					000.414 XO 103	CROSSOVER			
					000.440 MD 182 A	OLD LAYHILL RD			
					000.710 CO 126	BRIGGS RD			
					000.956 CO 5621	MIDDLEBRIDGE DR			
					001.110 CO 4349	HATHAWAY DR			
					001.151	STRUCTURE 150025001			
					001.290 CO 7743	POPLAR RUN DR			
					001.400 CO 5272	DECKMAN LA			
					001.550 CO 4031	MIDDLEVALE LA			
					001.730 CO 3663	POST LA			
					001.830 CO 127	SULLIVAN LA			
					001.856 CO 3409	EAST GATE DR			
					002.020 CO 4149	QUEENSGUARD RD			
					002.230 CO 76	BONIFANT RD			9,812
					002.276 OP 5405	BAKERSFIELD CT			
					002.350 XO 456	CROSSOVER			
					002.390 CO 7137	BALLOWS WAY			
					002.590 CO 1876	NORVALE RD			
					002.706 CO 2357	LONGMEAD RD			
					002.821 RP 200	RAMP 4 FR MD 182 NB TO MD 200 EB			
					002.844 RP 200	RAMP 5 FR MD182 SB TO RP 4 (TO MD200 EB)			
					002.865	STRUCTURE M-V104001			
					002.881 MD 200	INTERCOUNTY CONNECTOR			
					002.887	EXIT #10 (MD 200)			
					002.893 MD 200	INTERCOUNTY CONNECTOR (WB/L)			
	U -Minor Arterial				002.934 RP 200	RAMP 1 FR MD182 NB TO RP 8 (TO MD200 WB)		3	
					002.980		PAINTED (UNDIV)		

MARYLAND DEPARTMENT OF TRANSPORTATION
STATE HIGHWAY ADMINISTRATION
DATA SERVICES DIVISION

2021 HIGHWAY LOCATION REFERENCE

COUNTY: MONTGOMERY
DISTRICT: 3
DATE: 1/23/2023
VERSION:1.0

ROUTE NUMBER: MD 182

DIRECTION: NORTH (INVENTORY)

ROAD NAME	FUNCTIONAL CLASS	STATE SYSTEM	NHS	MAINTENANCE	MILEPOINT	MILEPOINT DESCRIPTION	MEDIAN TYPE	MARKED LANES	AADT
LAYHILL RD	U -Minor Arterial	STATE SECONDARY		State Highway Agency	003.045	CO 6171 PARK VISTA DR	NONE	3	9,812
					003.060	STRUCTURE 150024001			
					003.088			2	
					003.133	CO 2002 BAUGHMAN DR			
					003.513	CO 2358 MERRIFIELDS DR			
					003.600	CO 2000 GAYFIELDS DR			
					003.713	CO 1523 MARYMONT RD			
					003.800	CO 3127 FLINT HILL RD			
					003.964	CO 4678 CHAPEL HILL RD			
					004.017	STRUCTURE 150023001			
					004.181	CO 4160 CHESTER MILL RD			
					004.276		PAINTED (UNDIV)		
					004.292		CURBED		
					004.310			3	
					004.360			4	
					004.406	CO 7445 NORBECK RD			
					004.417	CO 7445 NORBECK RD (WB/L)			
					004.484			3	
					004.530		PAINTED (UNDIV)		
					004.586		NONE	2	
NORWOOD RD					004.890	CO 145 EDNOR RD			
					004.890	CO 72 NORWOOD RD			
					005.507	OP 380 ENT TO SANDY SPRING FRIENDS SCHOOL			
					005.507	CO 6000 EXCALIBER LA			
					005.693	CO 6581 HENNESSY TERR			
					005.755		PAINTED (UNDIV)		
DR BIRD RD					005.838	CO 4605 NORWOOD RD	NONE		14,244
					005.911		PAINTED (UNDIV)		
					006.491	CO 130 BATCHELLORS FOREST RD	NONE		
					006.529	MD 108 OLNEY SANDY SPRING RD			

MARYLAND DEPARTMENT OF TRANSPORTATION
STATE HIGHWAY ADMINISTRATION
DATA SERVICES DIVISION

2021 HIGHWAY LOCATION REFERENCE

COUNTY: MONTGOMERY
DISTRICT: 3
DATE: 1/23/2023
VERSION:1.0

ROUTE NUMBER: MD 182
DIRECTION: NORTH (INVENTORY)

ROAD NAME	FUNCTIONAL CLASS	STATE SYSTEM	NHS	MAINTENANCE	MILEPOINT	MILEPOINT DESCRIPTION	MEDIAN TYPE	MARKED LANES	AADT
DR BIRD RD	U -Minor Arterial	STATE SECONDARY		State Highway Agency	006.537 MD 108	OLNEY SANDY SPRING RD (WB/L)	NONE	2	14,244

ROUTE NUMBER: MD 182 A
DIRECTION: NORTH (INVENTORY)

ROAD NAME	FUNCTIONAL CLASS	STATE SYSTEM	NHS	MAINTENANCE	MILEPOINT	MILEPOINT DESCRIPTION	MEDIAN TYPE	MARKED LANES	AADT
OLD LAYHILL RD	U -Local	STATE SECONDARY		State Highway Agency	000.000 MD 182	LAYHILL RD	NONE	1	0
					000.280 CO 126	BRIGGS RD			

ROUTE NUMBER: MD 185
DIRECTION: NORTH (INVENTORY)

ROAD NAME	FUNCTIONAL CLASS	STATE SYSTEM	NHS	MAINTENANCE	MILEPOINT	MILEPOINT DESCRIPTION	MEDIAN TYPE	MARKED LANES	AADT
CONNECTICUT AVE	U -Principal Arterial - Other	STATE SECONDARY	NHS	State Highway Agency	000.000 MD 185 E	CHEVY CHASE CIR	CURBED	6	43,514
					000.090 MU 71	E IRVING ST			
					000.150 MU 81	E KIRKE ST			
					000.220 MU 110	E LENOX ST			
					000.280 MU 130	E MELROSE ST			
					000.310 MU 160	NEWLANDS ST			
					000.390 MU 160	NEWLANDS ST			
					000.400 MU 180	OXFORD ST			
					000.470 MU 200	PRIMROSE ST			
					000.530 MU 210	QUINCY ST			
					000.600 MD 191	BRADLEY LA			
					000.680 MU 50	RAYMOND ST			
					000.820 MU 60	SHEPHERD ST			
					000.887 XO 130	CROSSOVER			
					000.900 MU 80	TAYLOR ST			
					000.914 XO 6	CROSSOVER			
					000.990 MU 71	THORNAPPLE ST			
					001.040 MU 80	UNDERWOOD ST			

MARYLAND DEPARTMENT OF TRANSPORTATION
STATE HIGHWAY ADMINISTRATION
DATA SERVICES DIVISION

2021 HIGHWAY LOCATION REFERENCE

COUNTY: MONTGOMERY
DISTRICT: 3
DATE: 1/23/2023
VERSION:1.0

ROUTE NUMBER: MD 185

DIRECTION: NORTH (INVENTORY)

ROAD NAME	FUNCTIONAL CLASS	STATE SYSTEM	NHS	MAINTENANCE	MILEPOINT	MILEPOINT DESCRIPTION	MEDIAN TYPE	MARKED LANES	AADT
CONNECTICUT AVE	U -Principal Arterial - Other	STATE SECONDARY	NHS	State Highway Agency	001.090 MU 90	WILLIAMS LA	CURBED	6	43,514
					001.150 MU 110	W WOODBINE ST			
					001.210 MU 50	LELAND ST			
					001.270 MU 10	ASPEN ST			
					001.320 CO 4489	BLACKTHORN ST	NONE		
					001.380 MD 410	EAST WEST HWY			74,062
					001.450 CO 550	CLUB DR	CURBED		
					001.560 CO 548	DUNLOP ST			
					001.584 XO 7	CROSSOVER			
					001.800 CO 1452	CHEVY CHASE LAKE DR			
					001.950 CO 542	MANOR RD			
					002.217 CO 537	JONES BRIDGE RD			
					002.220			7	
					002.227 MU 50	KENSINGTON PKWY			
					002.340 MU 70	MONTROSE DR		6	
					002.400 CO 2295	WOODLAWN RD			
					002.540 RP 495	RAMP 4 FR MD 185 NB TO IS 495 EB			
					002.582 RP 495	RAMP 3 FR IS 495 EB TO MD 185 NB			
					002.620 IS 495	CAPITAL BELTWAY			37,724
					002.620	EXIT #33 (IS 495)			
					002.634 IS 495	CAPITAL BELTWAY (WB/L)			
					002.647 RP 495	RAMP 1 FR MD 185 NB TO IS 495 WB			
					002.677 RP 495	RAMP 7 FR RAMP 2 (FR IS495) TO MD 185 SB			
					002.710 RP 495	RAMP 2 FR IS 495 WB TO MD 185 NB			
					002.715	STRUCTURE 150030001			
					002.830 GV 28	BEACH DR			
					002.930 CO 2119	CULVER ST			
					003.045 XO 133	CROSSOVER			
					003.170 CO 2131	DUNNEL LA			
					003.370 CO 318	SAUL RD			

MARYLAND DEPARTMENT OF TRANSPORTATION
STATE HIGHWAY ADMINISTRATION
DATA SERVICES DIVISION

2021 HIGHWAY LOCATION REFERENCE

COUNTY: MONTGOMERY
DISTRICT: 3
DATE: 1/23/2023
VERSION:1.0

ROUTE NUMBER: MD 185
DIRECTION: NORTH (INVENTORY)

ROAD NAME	FUNCTIONAL CLASS	STATE SYSTEM	NHS	MAINTENANCE	MILEPOINT	MILEPOINT DESCRIPTION	MEDIAN TYPE	MARKED LANES	AADT
CONNECTICUT AVE	U -Principal Arterial - Other	STATE SECONDARY	NHS	State Highway Agency	003.440 MU 60	GLENRIDGE ST	CURBED	6	37,724
					003.560 MU 40	FRANKLIN ST			
					003.690 MU 31	EVERETT ST			
					003.730 MU 20	DRESDEN ST			
					003.770 MU 22	DRESDEN ST			
					003.890 MU 360	WASHINGTON ST			
					003.960 MU 30	CALVERT PL			
					004.040 MU 20	BALTIMORE ST			
					004.160 MU 352	WARNER ST			
					004.240 MD 547	KNOWLES AVE			
					004.320 MU 160	HOWARD AVE			
					004.327	STRUCTURE 150031001			
					004.400 MD 192	PLYERS MILL RD			50,102
					004.450			5	
					004.481			6	
					004.490 MU 70	DUPONT AVE			
					004.520 MU 50	CONCORD ST			
					004.533 MD 193	UNIVERSITY BLVD W			
					004.540				34,562
					004.547 MD 193	UNIVERSITY BLVD W (WB/L)			
					004.630 MU 280	PERRY AVE			
					004.690 CO 4461	DECATUR AVE			
					004.760 CO 297	LAWRENCE AVE			
					004.850 XO 21	CROSSOVER			
					005.040 CO 295	DENFELD AVE			
					005.281 XO 22	CROSSOVER			
					005.630 CO 2713	ADAMS DR			
					005.774	STRUCTURE 150052001			
					005.870 MD 185 D	NO NAME			
					005.916 MD 586	VEIRS MILL RD			

MARYLAND DEPARTMENT OF TRANSPORTATION
STATE HIGHWAY ADMINISTRATION
DATA SERVICES DIVISION

2021 HIGHWAY LOCATION REFERENCE

COUNTY: MONTGOMERY
DISTRICT: 3
DATE: 1/23/2023
VERSION:1.0

ROUTE NUMBER: MD 185

DIRECTION: NORTH (INVENTORY)

ROAD NAME	FUNCTIONAL CLASS	STATE SYSTEM	NHS	MAINTENANCE	MILEPOINT	MILEPOINT DESCRIPTION	MEDIAN TYPE	MARKED LANES	AADT
CONNECTICUT AVE	U -Principal Arterial – Other	STATE SECONDARY	NHS	State Highway Agency	005.920		CURBED	6	36,074
					005.924	MD 586 VEIRS MILL RD (WB/L)			
					005.950	MD 185 C NO NAME			
					006.010	CO 4334 CONNECTICUT AVE SERVICE RD			
					006.080	CO 1425 BRIGHTVIEW ST			
					006.150	CO 1426 CAREY ST			
					006.260	CO 2533 DELANO ST			
					006.320	CO 1659 RANDOLPH RD			
					006.337	CO 1659 RANDOLPH RD (WB/L)			
					006.370	CO 4332 CONNECTICUT AVE SERVICE RD			
					006.420	CO 1590 EVERTON ST			
					006.590	CO 1683 GREENLY ST			
					006.750	CO 1564 WELLER RD			
					006.770	CO 4330 CONNECTICUT AVE SERVICE RD			
					006.860	CO 1798 ISBELL ST			
					006.940	CO 1900 JEFFRY ST			
					007.040	XO 46 CROSSOVER			
					007.090	CO 2057 KAYSON ST			
					007.170	CO 2210 DEAN RD			
					007.257	OP 6227 CONNECTICUT AVE SERVICE RD			
					007.309	STRUCTURE 150091001			
					007.345	STRUCTURE 150088001			
					007.449	XO 102 CROSSOVER			
					007.873	XO 99 CROSSOVER			
					008.020	CO 142 ASPEN HILL RD			
					008.140			5	
					008.150	XO 162 CROSSOVER			
					008.250			4	
					008.292	MD 97 GEORGIA AVE (SB/L)			
					008.300	CO 4092 CONNECTICUT AVE			

MARYLAND DEPARTMENT OF TRANSPORTATION
STATE HIGHWAY ADMINISTRATION
DATA SERVICES DIVISION

2021 HIGHWAY LOCATION REFERENCE

COUNTY: MONTGOMERY
DISTRICT: 3
DATE: 1/23/2023
VERSION:1.0

ROUTE NUMBER: MD 185
DIRECTION: NORTH (INVENTORY)

ROAD NAME	FUNCTIONAL CLASS	STATE SYSTEM	NHS	MAINTENANCE	MILEPOINT	MILEPOINT DESCRIPTION	MEDIAN TYPE	MARKED LANES	AADT
CONNECTICUT AVE	U -Principal Arterial – Other	STATE SECONDARY	NHS	State Highway Agency	008.300 MD 97	GEORGIA AVE	CURBED	4	36,074

ROUTE NUMBER: MD 185 A
DIRECTION: SOUTH (INVENTORY)

ROAD NAME	FUNCTIONAL CLASS	STATE SYSTEM	NHS	MAINTENANCE	MILEPOINT	MILEPOINT DESCRIPTION	MEDIAN TYPE	MARKED LANES	AADT
NO NAME	U -Local	STATE SECONDARY		State Highway Agency	000.000 MD 586	VEIRS MILL RD	NONE	1	0
					000.130 MD 185	CONNECTICUT AVE (SB/L)			

ROUTE NUMBER: MD 185 B
DIRECTION: WEST (INVENTORY)

ROAD NAME	FUNCTIONAL CLASS	STATE SYSTEM	NHS	MAINTENANCE	MILEPOINT	MILEPOINT DESCRIPTION	MEDIAN TYPE	MARKED LANES	AADT
NO NAME	U -Local	STATE SECONDARY		State Highway Agency	000.000 MD 185	CONNECTICUT AVE (SB/L)	NONE	1	0
					000.022 MD 586	VEIRS MILL RD (WB/L)			

ROUTE NUMBER: MD 185 C
DIRECTION: NORTH (INVENTORY)

ROAD NAME	FUNCTIONAL CLASS	STATE SYSTEM	NHS	MAINTENANCE	MILEPOINT	MILEPOINT DESCRIPTION	MEDIAN TYPE	MARKED LANES	AADT
NO NAME	U -Local	STATE SECONDARY		State Highway Agency	000.000 MD 586	VEIRS MILL RD (WB/L)	NONE	1	0
					000.010 MD 185	CONNECTICUT AVE			

ROUTE NUMBER: MD 185 D
DIRECTION: EAST (INVENTORY)

ROAD NAME	FUNCTIONAL CLASS	STATE SYSTEM	NHS	MAINTENANCE	MILEPOINT	MILEPOINT DESCRIPTION	MEDIAN TYPE	MARKED LANES	AADT
NO NAME	U -Local	STATE SECONDARY		State Highway Agency	000.000 MD 185	CONNECTICUT AVE	NONE	1	0
					000.040 MD 586	VEIRS MILL RD			

MARYLAND DEPARTMENT OF TRANSPORTATION
STATE HIGHWAY ADMINISTRATION
DATA SERVICES DIVISION

2021 HIGHWAY LOCATION REFERENCE

COUNTY: MONTGOMERY
DISTRICT: 3
DATE: 1/23/2023
VERSION:1.0

ROUTE NUMBER: MD 185 E
DIRECTION: WEST (INVENTORY)

ROAD NAME	FUNCTIONAL CLASS	STATE SYSTEM	NHS	MAINTENANCE	MILEPOINT	MILEPOINT DESCRIPTION	MEDIAN TYPE	MARKED LANES	AADT
CHEVY CHASE CIR	U -Principal Arterial – Other	STATE SECONDARY	NHS	State Highway Agency	000.000	WASH DC LINE	NONE	3	28,362
					000.000	WESTERN AVE (DC MAINT)			
					000.020 MD 185	CONNECTICUT AVE			
					000.040 MD 185	CONNECTICUT AVE (SB/L)			
					000.050 MU 120	MAGNOLIA PKWY			
					000.060 MU 40	GRAFTON ST			
					000.080	WASH DC LINE			
					000.080	WESTERN AVE (DC MAINT)			

ROUTE NUMBER: MD 186
DIRECTION: NORTH (INVENTORY)

ROAD NAME	FUNCTIONAL CLASS	STATE SYSTEM	NHS	MAINTENANCE	MILEPOINT	MILEPOINT DESCRIPTION	MEDIAN TYPE	MARKED LANES	AADT
BROOKVILLE RD	U -Major Collector	STATE SECONDARY		State Highway Agency	000.000	WASH DC LINE	NONE	2	5,314
					000.000 DC 1001	WESTERN AVE			
					000.000	WESTERN AVE (DC MAINT)			
					000.060 MU 71	E IRVING ST			
					000.120 MU 81	E KIRKE ST			
					000.190 MU 110	E LENOX ST			
					000.250 MU 130	E MELROSE ST			
					000.320 MU 162	NEWLANDS ST #2			
					000.390 MU 180	OXFORD ST			
					000.410 MU 17	BROAD BRANCH RD			
					000.470 MU 200	PRIMROSE ST			
					000.530 MU 210	QUINCY ST			
					000.560 MU 70	QUINCY ST			
					000.600 MU 15	BRADLEY LA			6,804
					000.610 MU 10	E BRADLEY LA			
					000.670 MU 80	RAYMOND ST			
					000.700 MU 50	RAYMOND ST			

MARYLAND DEPARTMENT OF TRANSPORTATION
STATE HIGHWAY ADMINISTRATION
DATA SERVICES DIVISION

2021 HIGHWAY LOCATION REFERENCE

COUNTY: MONTGOMERY
DISTRICT: 3
DATE: 1/23/2023
VERSION:1.0

ROUTE NUMBER: MD 186
DIRECTION: NORTH (INVENTORY)

ROAD NAME	FUNCTIONAL CLASS	STATE SYSTEM	NHS	MAINTENANCE	MILEPOINT	MILEPOINT DESCRIPTION	MEDIAN TYPE	MARKED LANES	AADT
BROOKVILLE RD	U -Major Collector	STATE SECONDARY		State Highway Agency	000.720 MU 30	CUMMINGS LA	NONE	2	6,804
					000.820 MU 90	SHEPHERD ST			
					000.830 MU 60	SHEPHERD ST			
					000.870 MU 140	TURNER LA			
					000.920 MU 80	TAYLOR ST			
					000.930 MU 110	TAYLOR ST			
					001.020 MU 71	THORNAPPLE ST			
					001.050 MU 70	THORNAPPLE ST			
					001.080 MU 80	UNDERWOOD ST			
					001.130 MU 90	WILLIAMS LA			
					001.180 MU 100	WINDSOR PL			
					001.230 MU 110	W WOODBINE ST			
					001.240 CO 531	WOODBINE ST			
					001.340 CO 408	LELAND ST			
					001.350 CO 7601	CURTIS ST			
					001.450 CO 2022	WOOLSEY DR			
					001.520 MD 410	EAST WEST HWY			

ROUTE NUMBER: MD 187
DIRECTION: NORTH (INVENTORY)

ROAD NAME	FUNCTIONAL CLASS	STATE SYSTEM	NHS	MAINTENANCE	MILEPOINT	MILEPOINT DESCRIPTION	MEDIAN TYPE	MARKED LANES	AADT
OLD GEORGETOWN RD	U -Principal Arterial – Other	STATE SECONDARY	NHS	State Highway Agency	000.000 MD 410	EAST WEST HWY (WB/L)	NONE	3	6,930
					000.000 MD 355	WISCONSIN AVE (SB/L)			
					000.100 CO 4453	COMMERCE LA			
					000.100 CO 357	EDGEMOOR LA			
					000.130	STRUCTURE M-9041002			
					000.170 CO 385	WOODMONT AVE		4	17,220
					000.200 CO 356	MOORLAND LA		5	
					000.260 CO 5923	FAIRMONT AVE	CENTER TLA (UNDIV)	4	

MARYLAND DEPARTMENT OF TRANSPORTATION
STATE HIGHWAY ADMINISTRATION
DATA SERVICES DIVISION

2021 HIGHWAY LOCATION REFERENCE

COUNTY: MONTGOMERY
DISTRICT: 3
DATE: 1/23/2023
VERSION:1.0

ROUTE NUMBER: MD 187

DIRECTION: NORTH (INVENTORY)

ROAD NAME	FUNCTIONAL CLASS	STATE SYSTEM	NHS	MAINTENANCE	MILEPOINT	MILEPOINT DESCRIPTION	MEDIAN TYPE	MARKED LANES	AADT
OLD GEORGETOWN RD	U -Principal Arterial - Other	STATE SECONDARY	NHS	State Highway Agency	000.310 CO 362	ARLINGTON RD	NONE	4	17,220
					000.310 CO 4418	ST ELMO AVE			
					000.310 MD 188	WILSON LA			
					000.360 CO 381	CORDELL AVE			
					000.410 CO 380	DEL RAY AVE	CENTER TLA (UNDIV)		
					000.460 CO 384	AUBURN AVE			
					000.510 CO 1126	GLENBROOK RD			
					000.630 CO 352	BATTERY LA			
					000.690 CO 376	SOUTH BROOK LA			
					000.730 CO 374	NORTH BROOK LA			
					000.770 CO 373	LUCAS LA			
					000.820 CO 348	MAPLE RIDGE RD			
					000.910		NONE		30,700
					000.916 CO 350	HUNTINGTON PKWY			
					000.960		CENTER TLA (UNDIV)		
					001.080 CO 977	GLENWOOD RD	CURBED		
					001.130 CO 4398	ROOSEVELT ST		5	
					001.180 CO 334	MCKINLEY ST			
					001.290 GV 36	LINCOLN DR		6	
					001.430 GV 37	SOUTH DR			
					001.540 CO 331	SONOMA RD			
					001.624 GV 1	CENTER DR			
					001.740 CO 7805	W CEDAR LA			
					001.800			4	
					001.900 CO 322	ALTA VISTA RD			
					001.960 CO 323	CHARLES ST			
					002.070 CO 320	SPRUCE TREE AVE			
					002.190 CO 324	BEECH AVE			
					002.340 CO 1037	WYNGATE DR			
					002.440 CO 1039	RYLAND DR		5	

MARYLAND DEPARTMENT OF TRANSPORTATION
STATE HIGHWAY ADMINISTRATION
DATA SERVICES DIVISION

2021 HIGHWAY LOCATION REFERENCE

COUNTY: MONTGOMERY
DISTRICT: 3
DATE: 1/23/2023
VERSION:1.0

ROUTE NUMBER: MD 187
DIRECTION: NORTH (INVENTORY)

ROAD NAME	FUNCTIONAL CLASS	STATE SYSTEM	NHS	MAINTENANCE	MILEPOINT	MILEPOINT DESCRIPTION	MEDIAN TYPE	MARKED LANES	AADT
OLD GEORGETOWN RD	U -Principal Arterial - Other	STATE SECONDARY	NHS	State Highway Agency	002.550		CURBED	6	30,700
					002.580	RP 495 RAMP 4 FR MD 187 NB TO IS 495 EB			
					002.600	RP 495 RAMP 3 FR RAMP 6 (FR IS495) TO MD 187 NB			
					002.636	IS 495 CAPITAL BELTWAY			
					002.640	EXIT #36 (IS 495)			41,814
					002.644	IS 495 CAPITAL BELTWAY (WB/L)			
					002.700	RP 495 RAMP 7 FR RAMP 2 (FR IS495) TO MD 187 SB			
					002.750	RP 495 RAMP 2 FR IS 495 WB TO MD 187 NB			
					002.830	CO 4604 OLD GEORGETOWN RD			
					002.930	CO 316 LONE OAK DR			
					003.030	CO 6512 MANOR OAK WAY			
					003.166	CO 1559 CHESHIRE DR			
					003.355	CO 166 DEMOCRACY BLVD (EB/L)			
					003.363	CO 166 DEMOCRACY BLVD			
					003.505	CO 3386 ROCK SPRING DR			
					003.510			7	
					003.714	RP 270 RAMP 4 FR MD 187 NB TO IS 270 EB			
					003.734	RP 270 RAMP 5 FR MD 187 SB TO RAMP 4 (TO IS270)			
					003.748	STRUCTURE 150079001			
					003.758	IS 270 EISENHOWER MEMORIAL HWY (SB/L)			
					003.764	EXIT #1A (IS 270)			50,263
					003.777	IS 270 EISENHOWER MEMORIAL HWY			
					003.820	RP 270 RAMP 7 FR RAMP 2 (FR IS270) TO MD 187 SB			
					003.834	RP 270 RAMP 2 FR IS 270 WB TO MD 187 NB			
					003.916			6	
					004.047	CO 164 TUCKERMAN LA			
					004.257	XO 171 CROSSOVER			
					004.352	XO 119 CROSSOVER			
					004.450	CO 5036 EDSON LA			
					004.680			5	

MARYLAND DEPARTMENT OF TRANSPORTATION
STATE HIGHWAY ADMINISTRATION
DATA SERVICES DIVISION

2021 HIGHWAY LOCATION REFERENCE

COUNTY: MONTGOMERY
DISTRICT: 3
DATE: 1/23/2023
VERSION:1.0

ROUTE NUMBER: MD 187
DIRECTION: NORTH (INVENTORY)

ROAD NAME	FUNCTIONAL CLASS	STATE SYSTEM	NHS	MAINTENANCE	MILEPOINT	MILEPOINT DESCRIPTION	MEDIAN TYPE	MARKED LANES	AADT	
OLD GEORGETOWN RD	U -Principal Arterial – Other	STATE SECONDARY	NHS	State Highway Agency	004.800	CO 4242	NICHOLSON LA	CURBED	6	50,263
					005.040	CO 7220	OLD GEORGETOWN RD			

ROUTE NUMBER: MD 187 B
DIRECTION: NORTH (INVENTORY)

ROAD NAME	FUNCTIONAL CLASS	STATE SYSTEM	NHS	MAINTENANCE	MILEPOINT	MILEPOINT DESCRIPTION	MEDIAN TYPE	MARKED LANES	AADT	
ROCKLEDGE BLVD	U -Local	STATE SECONDARY		State Highway Agency	000.086	CO 7444	ROCKLEDGE BLVD	CURBED	4	19,144
					000.116	RP 270	RAMP 10 FR MD 187B TO MD 187 NB			
					000.120		STRUCTURE 150168001		5	
					000.126		STRUCTURE 150168001			
					000.131	IS 270	EISENHOWER MEMORIAL HWY (SB/L)			
					000.139		EXIT #1B (IS 270)			
					000.148	IS 270	EISENHOWER MEMORIAL HWY			
					000.166	RP 270	RAMP 9 FR MD 187 NB TO MD 187B SB			

ROUTE NUMBER: MD 188
DIRECTION: EAST (INVENTORY)

ROAD NAME	FUNCTIONAL CLASS	STATE SYSTEM	NHS	MAINTENANCE	MILEPOINT	MILEPOINT DESCRIPTION	MEDIAN TYPE	MARKED LANES	AADT	
WILSON LA	U -Minor Arterial	STATE SECONDARY		State Highway Agency	000.000	CO 4690	MACARTHUR BLVD	NONE	2	5,852
					000.040	CO 1252	BRAEBURN PL			
					000.160	CO 2813	BROXBURN DR			
					000.200	CO 1252	BRAEBURN PL			
					000.250	CO 1488	BRAEBURN PL			
					000.310	CO 1488	BRAEBURN PL			
					000.370	CO 845	LAVEROCK LA			
					000.670	CO 4409	SELKIRK DR			
					000.772				PAINTED (UNDIV)	
					000.796					
					000.830				3	
									4	

MARYLAND DEPARTMENT OF TRANSPORTATION
STATE HIGHWAY ADMINISTRATION
DATA SERVICES DIVISION

2021 HIGHWAY LOCATION REFERENCE

COUNTY: MONTGOMERY
DISTRICT: 3
DATE: 1/23/2023
VERSION:1.0

ROUTE NUMBER: MD 188
DIRECTION: EAST (INVENTORY)

ROAD NAME	FUNCTIONAL CLASS	STATE SYSTEM	NHS	MAINTENANCE	MILEPOINT	MILEPOINT DESCRIPTION	MEDIAN TYPE	MARKED LANES	AADT				
WILSON LA	U -Minor Arterial	STATE SECONDARY		State Highway Agency	000.889	MD 190	RIVER RD	CURBED	4	5,852			
					000.897	MD 190	RIVER RD (WB/L)						
					000.900								
					000.990						PAINTED (UNDIV)	2	
					001.020	CO 3143	HONESTY WAY						
					001.060	CO 2345	ALGONQUIN AVE						
					001.120	CO 1254	ARNET LA						
					001.190	CO 2350	MARYKNOLL AVE						
					001.230	CO 1253	ELMORE LA						
					001.290	CO 3061	SPRINGER RD						
					001.560	CO 1279	WHITTIER BLVD						
					001.640	CO 1730	WESTFIELD DR						
					001.820	CO 2136	MARBURY RD						
					001.910	CO 339	ABERDEEN RD						
					001.910	OP 575	MERRICK RD						
					002.020	CO 340	OLD CHESTER RD						
					002.140	CO 778	RADNOR RD						
					002.310	CO 341	MAIDEN LA						
					002.340	MD 191	BRADLEY BLVD						
					002.430	CO 339	ABERDEEN RD						
					002.520	CO 1840	HONEYWELL LA						
					002.540	CO 342	HAMPDEN LA						
					002.640	CO 7376	MOORLAND LA						
					002.720	CO 345	STRATFORD RD						
					002.770	CO 351	CUSTER RD						
					002.800	CO 1126	GLENBROOK RD						
					002.880	CO 355	FAIRFAX RD						
					003.000	CO 354	EXETER RD						
					003.070	CO 380	DEL RAY AVE						
					003.070	CO 4417	DENTON RD						

MARYLAND DEPARTMENT OF TRANSPORTATION
STATE HIGHWAY ADMINISTRATION
DATA SERVICES DIVISION

2021 HIGHWAY LOCATION REFERENCE

COUNTY: MONTGOMERY
DISTRICT: 3
DATE: 1/23/2023
VERSION:1.0

ROUTE NUMBER: MD 188
DIRECTION: EAST (INVENTORY)

ROAD NAME	FUNCTIONAL CLASS	STATE SYSTEM	NHS	MAINTENANCE	MILEPOINT	MILEPOINT DESCRIPTION	MEDIAN TYPE	MARKED LANES	AADT		
WILSON LA	U -Minor Arterial	STATE SECONDARY		State Highway Agency	003.120	CO 360	CLARENDON RD	NONE	2	9,794	
					003.190	CO 381	CORDELL AVE				
					003.201						3
					003.250	CO 362	ARLINGTON RD				
					003.250	MD 187	OLD GEORGETOWN RD				
					003.250	CO 4418	ST ELMO AVE				

ROUTE NUMBER: MD 189
DIRECTION: NORTH (INVENTORY)

ROAD NAME	FUNCTIONAL CLASS	STATE SYSTEM	NHS	MAINTENANCE	MILEPOINT	MILEPOINT DESCRIPTION	MEDIAN TYPE	MARKED LANES	AADT			
FALLS RD	U -Minor Arterial	STATE SECONDARY		State Highway Agency	000.000	CO 7068	FALLS RD	NONE	3	18,783		
					000.000	MD 190	RIVER RD					
					000.047						CENTER TLA (UNDIV)	
					000.090	CO 1670	GLENOLDEN DR				NONE	2
					000.120							
					000.520	CO 190	WOODFORD RD					
					000.690	CO 166	DEMOCRACY BLVD					
					000.690	CO 196	S GLEN RD					
					000.900						PAINTED (UNDIV)	
					001.030	CO 4831	POTOMAC TENNIS LA				NONE	
					001.370	CO 5639	NANTUCKET PL					
					001.570	CO 165	BELLS MILL RD					
					001.650	CO 4733	CRANFORD DR					
					001.750	CO 3601	ELDWICK WAY					
					001.980	CO 3743	WOODINGTON DR				PAINTED (UNDIV)	
					002.160						CENTER TLA (UNDIV)	
					002.180	CO 2310	MARSEILLE DR					
					002.204						PAINTED (UNDIV)	
					002.350	CO 195	GLEN RD				NONE	

MARYLAND DEPARTMENT OF TRANSPORTATION
STATE HIGHWAY ADMINISTRATION
DATA SERVICES DIVISION

2021 HIGHWAY LOCATION REFERENCE

COUNTY: MONTGOMERY
DISTRICT: 3
DATE: 1/23/2023
VERSION:1.0

ROUTE NUMBER: MD 189
DIRECTION: NORTH (INVENTORY)

ROAD NAME	FUNCTIONAL CLASS	STATE SYSTEM	NHS	MAINTENANCE	MILEPOINT	MILEPOINT DESCRIPTION	MEDIAN TYPE	MARKED LANES	AADT
FALLS RD	U -Minor Arterial	STATE SECONDARY		State Highway Agency	002.500 CO 3810	WINTERSET DR	NONE	2	18,783
					002.710 CO 3862	FALLS CHAPEL WAY			
					002.710 CO 164	TUCKERMAN LA			
					002.840		PAINTED (UNDIV)		
					002.880 CO 3009	LIBERTY LA	NONE		
					002.896		PAINTED (UNDIV)		
					003.000 CO 2994	VICTORY LA	NONE		
					003.080 CO 7079	FALLS FARM DR			
					003.340 CO 144	MONTROSE RD			
					003.410 CO 3617	ATWELL RD			
					003.435		PAINTED (UNDIV)		
					003.540 CO 3616	CHILHAM PL	NONE		
					003.660 CO 3631	COLD SPRING RD			
					003.830 MU 990	DUNSTER RD			
					003.830 CO 3862	FALLS CHAPEL WAY			
					003.885		PAINTED (UNDIV)		
					004.120 MU 1540	KERSEY LA	NONE		
					004.120 MU 1541	W KERSEY LA			
					004.240			3	
					004.300		CURBED		
					004.359			4	
					004.440				26,333
					004.444 MU 2593	WOOTTON PKWY			
					004.626 MU 1069	FALLSMEAD WAY			
					004.760 RP 270	RAMP 6 FR MD 189 EB TO RAMP 7 (TO IS270)			
					004.840	STRUCTURE 150049001	NONE		
					004.845 IS 270 LS	IS 270 LOCAL LANES (SB)			
					004.850 RP 270	RAMP 5 FR RAMP 8 (FR IS270) TO MD 189 EB			
					004.854 IS 270	EISENHOWER MEMORIAL HWY (SB/L)			
					004.860	EXIT #5 (IS 270)			8,432

MARYLAND DEPARTMENT OF TRANSPORTATION
STATE HIGHWAY ADMINISTRATION
DATA SERVICES DIVISION

2021 HIGHWAY LOCATION REFERENCE

COUNTY: MONTGOMERY
DISTRICT: 3
DATE: 1/23/2023
VERSION:1.0

ROUTE NUMBER: MD 189
DIRECTION: NORTH (INVENTORY)

ROAD NAME	FUNCTIONAL CLASS	STATE SYSTEM	NHS	MAINTENANCE	MILEPOINT	MILEPOINT DESCRIPTION	MEDIAN TYPE	MARKED LANES	AADT
FALLS RD	U -Minor Arterial	STATE SECONDARY		State Highway Agency	004.865 IS 270	EISENHOWER MEMORIAL HWY	NONE	4	8,432
					004.870 RP 270	RAMP 1 FR RAMP 4 (FR IS270) TO MD 189 WB			
					004.874 IS 270 LN	IS 270 LOCAL LANES (NB)			
					004.880		CURBED		
					004.960 RP 270	RAMP 4 FR IS 270 NB TO MD 189 EB			
					005.050 MU 1281	GREAT FALLS RD			
					005.050 MU 2012	MARYLAND AVE			
					005.050 MU 2460	POTOMAC VALLEY RD			

ROUTE NUMBER: MD 190
DIRECTION: EAST (INVENTORY)

ROAD NAME	FUNCTIONAL CLASS	STATE SYSTEM	NHS	MAINTENANCE	MILEPOINT	MILEPOINT DESCRIPTION	MEDIAN TYPE	MARKED LANES	AADT
RIVER RD	R -Major Collector	STATE SECONDARY		State Highway Agency	000.000 CO 2603	RIVER RD	NONE	2	3,642
					000.000 MD 112	SENECA RD			
					000.270 CO 207	VIOLETTES LOCK RD			
					000.590 CO 5894	MANOR STONE DR			
					001.120 CO 4773	SIGNAL TREE LA			
					001.310 CO 3701	PETTIT WAY			
					002.286	STRUCTURE 150007001			
	U -Major Collector				002.700 CO 5596	MAIDENS BOWER DR			
					002.890 CO 202	ESWORTHY RD			
					002.890 CO 26	PENNYFIELD LOCK RD			
	U -Minor Arterial				003.030 CO 4815	RIVERS EDGE DR			17,092
					003.030 CO 780	TRAVILAH RD			
					003.310 CO 4771	BEALL SPRING RD			
					003.750 CO 4705	DREWS CT			
					003.920 OP 93	LUVIE LA			
					004.126 OP 5928	DALYN DRIVE			
					004.420 CO 2936	SPRINGRIDGE RD			

MARYLAND DEPARTMENT OF TRANSPORTATION
STATE HIGHWAY ADMINISTRATION
DATA SERVICES DIVISION

2021 HIGHWAY LOCATION REFERENCE

COUNTY: MONTGOMERY
DISTRICT: 3
DATE: 1/23/2023
VERSION:1.0

ROUTE NUMBER: MD 190
DIRECTION: EAST (INVENTORY)

ROAD NAME	FUNCTIONAL CLASS	STATE SYSTEM	NHS	MAINTENANCE	MILEPOINT	MILEPOINT DESCRIPTION	MEDIAN TYPE	MARKED LANES	AADT
RIVER RD	U -Minor Arterial	STATE SECONDARY		State Highway Agency	004.640	CO 205 STONEY CREEK RD	NONE	2	17,092
					004.710	OP 104 BEALL MOUNTAIN RD			
					004.720	STRUCTURE 150098001			
					005.130	CO 5961 LAKE POTOMAC DR			
					005.380	CO 6924 TACK HOUSE CT			
					005.580	CO 4906 SPUR WHEEL LA			
					005.710	CO 5488 SMOKEY QUARTZ LA			
					005.840	CO 2771 ADMIRALS WAY			
					005.980	CO 206 SWAINS LOCK RD			
					006.200	CO 6998 ARDNAVE PL			
					006.380		PAINTED (UNDIV)		
					006.450	CO 197 PINEY MEETINGHOUSE RD	NONE		
					006.506		PAINTED (UNDIV)		
					006.620	OP 5894 RIVER VIEW DR	NONE		
					006.620	CO 3001 TARA RD			
					006.960	CO 4728 RIVERWOOD DR			
					007.200	CO 6262 RIVER OAKS LA			
					007.270	CO 2441 SANDY LANDING RD			
					007.360	CO 192 NORTON RD			
					007.600		PAINTED (UNDIV)		
					007.660	CO 2005 CHAPEL RD	NONE		
					007.680		PAINTED (UNDIV)		
					007.715		CENTER TLA (UNDIV)		
					007.890	CO 1830 GARY RD	NONE		
					007.890	CO 6403 POTOMAC MANORS DR			
					007.997			4	
					008.140	CO 7068 FALLS RD	CURBED		17,492
					008.220	CO 1318 COUNSELMAN RD	NONE	3	
					008.250		PAINTED (UNDIV)	2	
					008.370	CO 4047 HALL RD	NONE		

MARYLAND DEPARTMENT OF TRANSPORTATION
STATE HIGHWAY ADMINISTRATION
DATA SERVICES DIVISION

2021 HIGHWAY LOCATION REFERENCE

COUNTY: MONTGOMERY
DISTRICT: 3
DATE: 1/23/2023
VERSION:1.0

ROUTE NUMBER: MD 190
DIRECTION: EAST (INVENTORY)

ROAD NAME	FUNCTIONAL CLASS	STATE SYSTEM	NHS	MAINTENANCE	MILEPOINT	MILEPOINT DESCRIPTION	MEDIAN TYPE	MARKED LANES	AADT
RIVER RD	U -Minor Arterial	STATE SECONDARY		State Highway Agency	008.480	CO 2575	ACCORD DR	NONE	17,492
					008.530	CO 781	PERSIMMON TREE RD		
					008.530	CO 4580	SCHULZ LA		
					008.590	CO 4379	PERSIMMON TREE RD		
					009.020	CO 3998	NEWBRIDGE DR		
					009.240	CO 6194	BELLE TERRE WAY		
					009.390	CO 1128	CONGRESSIONAL PKWY		
					009.590	CO 2935	DURHAM DR		
					009.810	CO 3007	HARRINGTON DR		
					010.020	CO 7070	BRADLEY BLVD		20,252
					010.440	CO 3437	CLEWERWALL DR		
					010.440	CO 1667	FENWAY DR		
					010.730	OP 388	CARDEROCK SPRINGS DR		
					010.741		STRUCTURE 150027001		
					011.010			PAINTED (UNDIV)	
					011.090			CURBED	
					011.120				4
					011.260	CO 148	SEVEN LOCKS RD		
					011.340			POSITIVE BARRIER	
					011.370	RP 495	RAMP 6 FR MD 190 TO RAMP 11 (TO IS495X)		
					011.390			CURBED	
					011.430	RP 495	RAMP 8 FR RAMP 5 (FR IS495) TO MD 190 WB		
					011.490	RP 495	RAMP 5 FR RAMP 11 (FR IS495) TO MD 190		
					011.492		STRUCTURE 150110001		
					011.506	RP 495	RAMP 11 FR IS 495 SB TO IS 495X SB		
					011.520		EXIT #39		44,312
					011.522	IS 495	CAPITAL BELTWAY (WB/L)		
	U -Principal Arterial - Other		NHS		011.540		STRUCTURE 150110001		
					011.541	IS 495	CAPITAL BELTWAY		
					011.551	RP 495	RAMP 1 FR RAMP 4 (FR IS495) TO MD 190 WB		

MARYLAND DEPARTMENT OF TRANSPORTATION
STATE HIGHWAY ADMINISTRATION
DATA SERVICES DIVISION

2021 HIGHWAY LOCATION REFERENCE

COUNTY: MONTGOMERY
DISTRICT: 3
DATE: 1/23/2023
VERSION:1.0

ROUTE NUMBER: MD 190
DIRECTION: EAST (INVENTORY)

ROAD NAME	FUNCTIONAL CLASS	STATE SYSTEM	NHS	MAINTENANCE	MILEPOINT	MILEPOINT DESCRIPTION	MEDIAN TYPE	MARKED LANES	AADT
RIVER RD	U-Principal Arterial - Other	STATE SECONDARY	NHS	State Highway Agency	011.610	RP 495 RAMP 3 FR MD 190 EB TO RAMP 2 (TO IS495)	CURBED	4	44,312
					011.695	RP 495 RAMP 4 FR IS 495 NB TO MD 190 EB			
					011.780	CO 169 BURDETTE RD	POSITIVE BARRIER		
					011.960	CO 5174 ROYAL DOMINION DR			
					012.049	STRUCTURE 150028001			
					012.350	CO 2999 NEVIS RD			
					012.704	MD 188 WILSON LA (WB/L)			
					012.715	MD 188 WILSON LA			
					012.780	CO 842 ORKNEY PKWY			
					012.840	MD 190 A NO NAME			
					012.954		CURBED		
					013.030	CO 847 BRAEBURN PKWY	UNPROTECTED		
					013.048		POSITIVE BARRIER		
					013.146		UNPROTECTED		
					013.241		POSITIVE BARRIER		
					013.330		CURBED		
					013.550	CO 4401 WINSTON DR			
					013.800	MD 614 C NO NAME			
					013.826	MD 614 GOLDSBORO RD (SB/L)			
					013.830				24,220
					013.833	MD 614 GOLDSBORO RD			
					013.850	MD 614 B NO NAME			
					013.940	CO 1988 DEVONSHIRE DR			
					014.190	CO 1834 OGDEN RD			
					014.420	CO 1214 SPRINGFIELD DR			
					014.540	CO 438 DORSET AVE			
					014.630	CO 4425 WESTBARD AVE			
					014.830	CO 436 BROOKSIDE DR			
					014.830	CO 4424 RIDGFIELD RD			
					014.940		CENTER TLA (UNDIV)		

MARYLAND DEPARTMENT OF TRANSPORTATION
STATE HIGHWAY ADMINISTRATION
DATA SERVICES DIVISION

2021 HIGHWAY LOCATION REFERENCE

COUNTY: MONTGOMERY
DISTRICT: 3
DATE: 1/23/2023
VERSION:1.0

ROUTE NUMBER: MD 190
DIRECTION: EAST (INVENTORY)

ROAD NAME	FUNCTIONAL CLASS	STATE SYSTEM	NHS	MAINTENANCE	MILEPOINT	MILEPOINT DESCRIPTION	MEDIAN TYPE	MARKED LANES	AADT
RIVER RD	U -Principal Arterial – Other	STATE SECONDARY	NHS	State Highway Agency	015.000	OP 583	NO NAME	CENTER TLA (UNDIV)	24,220
					015.020	CO 2517	LANDY LA		
					015.060	OP 585	DORSEY LA		
					015.090	OP 586	CLIPPER LA	NONE	
					015.140	OP 587	BUTLER RD		
					015.188	GV 33	LITTLE FALLS PKWY		
					015.190			CURBED	19,282
					015.260	MU 90	GREYSTONE ST	NONE	
					015.360	CO 824	VENTNOR RD		
					015.434		STRUCTURE 150071001		
					015.480	CO 820	GREENWAY DR		
					015.480	CO 451	WILLARD AVE		
					015.520	CO 4443	BALTIMORE AVE		
					015.570	CO 453	SARATOGA AVE		
					015.590	OP 584	ALLEY		
					015.660	CO 454	NEWPORT AVE		
					015.760	CO 2286	KEOKUK ST		
					015.830	CO 455	BROOKDALE RD		
					015.880		WASH DC LINE		
					015.880	DC 1000	WESTERN AVE		
					015.880		WESTERN AVE (DC MAINT)		

ROUTE NUMBER: MD 190 A
DIRECTION: NORTH (INVENTORY)

ROAD NAME	FUNCTIONAL CLASS	STATE SYSTEM	NHS	MAINTENANCE	MILEPOINT	MILEPOINT DESCRIPTION	MEDIAN TYPE	MARKED LANES	AADT
NO NAME	U -Local	STATE SECONDARY		State Highway Agency	000.000	MD 190	RIVER RD	NONE	0
					000.010	CO 4600	RIVER RD SERV DR		

MARYLAND DEPARTMENT OF TRANSPORTATION
STATE HIGHWAY ADMINISTRATION
DATA SERVICES DIVISION

2021 HIGHWAY LOCATION REFERENCE

COUNTY: MONTGOMERY
DISTRICT: 3
DATE: 1/23/2023
VERSION:1.0

ROUTE NUMBER: MD 191
DIRECTION: NORTH (INVENTORY)

ROAD NAME	FUNCTIONAL CLASS	STATE SYSTEM	NHS	MAINTENANCE	MILEPOINT	MILEPOINT DESCRIPTION	MEDIAN TYPE	MARKED LANES	AADT
BRADLEY BLVD	U -Minor Arterial	STATE SECONDARY		State Highway Agency	000.000 CO 7070	BRADLEY BLVD	NONE	2	10,373
					000.000 MD 190	RIVER RD			
					000.130 CO 191	KENDALE RD			
					000.520 CO 4691	MERCY HOLLOW LA			
					000.640 CO 1509	BEECH HILL DR			
					000.720 CO 1529	ALDERSHOT DR			
					000.720 CO 3217	KENTSDALE DR			
					000.934	STRUCTURE 150029001			
					001.100 CO 2174	HOLLYOAK DR			
					001.350 CO 148	SEVEN LOCKS RD			
					001.680		CURBED		
					001.857	STRUCTURE 15011001			
					001.888 IS 495	CAPITAL BELTWAY (WB/L)			
					001.912 IS 495	CAPITAL BELTWAY			
					002.160 CO 4582	REDWOOD AVE	NONE		
					002.340 CO 2617	OAK FOREST LA			
					002.630 CO 169	BURDETTE RD			
					002.790 CO 1325	BRADGROVE DR			
					002.840 CO 836	BURNING TREE RD			8,420
					002.970 CO 837	FERNWOOD RD			
					003.180 CO 838	HILLMEAD RD			
					003.370 CO 1281	FALLEN OAK DR			
					003.410 CO 2319	HOWELL RD			
					003.570 CO 1276	WOODHAVEN BLVD			
					003.700 CO 1536	VALLEY RD			
					003.910 CO 1014	EWING DR			
					003.990 CO 1467	SELVYN RD			
					004.090 CO 1018	RAYBURN RD			
					004.192 CO 1013	BRADMOOR DR			
					004.210 CO 350	HUNTINGTON PKWY			

MARYLAND DEPARTMENT OF TRANSPORTATION
STATE HIGHWAY ADMINISTRATION
DATA SERVICES DIVISION

2021 HIGHWAY LOCATION REFERENCE

COUNTY: MONTGOMERY
DISTRICT: 3
DATE: 1/23/2023
VERSION:1.0

ROUTE NUMBER: MD 191
DIRECTION: NORTH (INVENTORY)

ROAD NAME	FUNCTIONAL CLASS	STATE SYSTEM	NHS	MAINTENANCE	MILEPOINT	MILEPOINT DESCRIPTION	MEDIAN TYPE	MARKED LANES	AADT				
BRADLEY BLVD	U -Minor Arterial	STATE SECONDARY		State Highway Agency	004.320	CO 339	ABERDEEN RD	NONE	2	8,420			
					004.410	CO 778	RADNOR RD						
					004.520	CO 1096	YORK LA						
					004.570	CO 1091	ENGLISH CT						
					004.710	MD 188	WILSON LA						
					004.780	CO 1841	MCLEAN DR						
					004.840	CO 340	OLD CHESTER RD						
					004.890	CO 2130	DURBIN RD						
					004.920	CO 1023	DURBIN RD						
					005.010	CO 2717	DEVON RD						
					005.060	CO 2641	BEAM CT						
					005.080	CO 2132	CORNISH RD						
					005.110	CO 1022	VERNON PL						
					005.170	CO 1021	BRITE DR						
					005.210	CO 1019	BURLING RD						
					005.240	CO 1020	BURLING CT						
					005.270	CO 377	AUDUBON RD						
					005.370	OP 577	PEMBROKE RD						
					005.390	CO 1010	PEMBROKE TERR						
					005.460	CO 1464	BARRETT LA						
					005.480						PAINTED (UNDIV)	3	
					005.527	MD 614	GOLDSBORO RD (SB/L)						
					005.530						CURBED	5	18,090
					005.533	MD 614	GOLDSBORO RD						
					005.570	CO 433	KENNEDY DR						
					005.620	CO 1126	GLENBROOK RD						
					005.660							6	
					005.846	CO 355	FAIRFAX RD						
					005.970	CO 362	ARLINGTON RD						
					006.070	CO 442	HILLANDALE RD						5

MARYLAND DEPARTMENT OF TRANSPORTATION
STATE HIGHWAY ADMINISTRATION
DATA SERVICES DIVISION

2021 HIGHWAY LOCATION REFERENCE

COUNTY: MONTGOMERY
DISTRICT: 3
DATE: 1/23/2023
VERSION:1.0

ROUTE NUMBER: MD 191
DIRECTION: NORTH (INVENTORY)

ROAD NAME	FUNCTIONAL CLASS	STATE SYSTEM	NHS	MAINTENANCE	MILEPOINT	MILEPOINT DESCRIPTION	MEDIAN TYPE	MARKED LANES	AADT	
BRADLEY BLVD	U -Minor Arterial	STATE SECONDARY		State Highway Agency	006.130			CURBED	4	18,090
					006.180	CO 421	OFFUTT LA			
					006.310	CO 441	STRATHMORE ST			
					006.360					
					006.380	CO 423	CHEVY CHASE DR			
BRADLEY LA					006.427	MD 355	WISCONSIN AVE (SB/L)	NONE	2	13,882
					006.430					
					006.433	MD 355	WISCONSIN AVE			
					006.490	MU 215	WEST AVE			
					006.640	MU 46	EAST AVE			
					006.760	MU 70	MAPLE AVE			
					006.970	MU 52	HILLCREST PL #2			
					007.152	MD 185	CONNECTICUT AVE (SB/L)			
					007.160	MU 15	BRADLEY LA			
					007.160	MD 185	CONNECTICUT AVE			

ROUTE NUMBER: MD 192
DIRECTION: EAST (INVENTORY)

ROAD NAME	FUNCTIONAL CLASS	STATE SYSTEM	NHS	MAINTENANCE	MILEPOINT	MILEPOINT DESCRIPTION	MEDIAN TYPE	MARKED LANES	AADT	
PLYERS MILL RD	U -Major Collector	EVERYTHING ELSE		City or Municipal Highway Agency	000.290	CO 302	PLYERS MILL RD	NONE	2	9,742
					000.320					
					000.386	MD 185	CONNECTICUT AVE (SB/L)			
METROPOLITAN AVE	U -Minor Arterial	STATE SECONDARY		State Highway Agency	000.390			CURBED	2	
					000.394	MD 185	CONNECTICUT AVE			
					000.440	MU 50	CONCORD ST			
					000.450	MU 300	PLYERS MILL RD			
					000.660	MU 320	ST PAUL ST			
	000.710	MU 370	WHEATLEY ST	NONE						
	000.810	MU 183	N KENSINGTON PKWY							

MARYLAND DEPARTMENT OF TRANSPORTATION
STATE HIGHWAY ADMINISTRATION
DATA SERVICES DIVISION

2021 HIGHWAY LOCATION REFERENCE

COUNTY: MONTGOMERY
DISTRICT: 3
DATE: 1/23/2023
VERSION:1.0

ROUTE NUMBER: MD 192
DIRECTION: EAST (INVENTORY)

ROAD NAME	FUNCTIONAL CLASS	STATE SYSTEM	NHS	MAINTENANCE	MILEPOINT	MILEPOINT DESCRIPTION	MEDIAN TYPE	MARKED LANES	AADT
METROPOLITAN AVE	U -Minor Arterial	STATE SECONDARY		State Highway Agency	000.820 MU 111	FERNDALE ST	NONE	2	9,742
					000.940 CO 1286	EDGEWOOD RD			
CAPITOL VIEW AVE					001.130 CO 561	MEREDITH AVE			
					001.350 CO 2581	VIRGINIA AVE			
					001.420 CO 569	LEE ST			
					001.490 CO 533	STONEBROOK DR			
					001.540 CO 5034	DAY AVE			
					001.540 CO 5497	PRATT PL			
					001.570 CO 570	GRANT AVE			
					001.720 CO 1295	LEAFY AVE			
					001.820 OP 606	NO NAME			
					001.910 CO 574	BEECHBANK RD			
					002.110 CO 4478	POST OFFICE RD			
FOREST GLEN RD	U -Major Collector				002.140 CO 1227	FOREST GLEN RD			
					002.140 CO 7073	SEMINARY RD			
					002.180 CO 1460	GLEN AVE			
					002.310 CO 580	HOLLOW GLEN PL			
					002.410 CO 576	ROSENSTEEL AVE			
					002.470 CO 3069	FOREST GLEN CT		3	
					002.490 CO 578	CANEY PL			
					002.554 CO 2586	BELVEDERE PL			
			NOT NHS		002.560 CO 7493	DARCY FOREST DR			
					002.650 CO 2512	ELKTON AVE	CURBED	4	
					002.760 CO 2513	COLERIDGE DR		3	
					002.814 MD 97	GEORGIA AVE (SB/L)			
					002.820 CO 697	FOREST GLEN RD			
					002.820 MD 97	GEORGIA AVE			

MARYLAND DEPARTMENT OF TRANSPORTATION
STATE HIGHWAY ADMINISTRATION
DATA SERVICES DIVISION

2021 HIGHWAY LOCATION REFERENCE

COUNTY: MONTGOMERY
DISTRICT: 3
DATE: 1/23/2023
VERSION:1.0

ROUTE NUMBER: MD 193
DIRECTION: EAST (INVENTORY)

ROAD NAME	FUNCTIONAL CLASS	STATE SYSTEM	NHS	MAINTENANCE	MILEPOINT	MILEPOINT DESCRIPTION	MEDIAN TYPE	MARKED LANES	AADT
UNIVERSITY BLVD W	U -Principal Arterial - Other	STATE SECONDARY	NHS	State Highway Agency	000.000 MD 185	CONNECTICUT AVE	CURBED	5	19,130
					000.040 MU 90	FARRAGUT AVE		6	
					000.120 MU 280	PERRY AVE			
					000.200 CO 4462	LEXINGTON ST			
					000.250 MU 371	DECATUR AVE			
					000.370 MU 372	MADISON ST			
					000.440 MU 320	ST PAUL ST			
					000.650 CO 784	HOBSON ST			
					000.850 CO 4465	DRUMM AVE			
					001.030 CO 288	MIDVAIL AVE			
					001.130 CO 1100	EAST AVE			
					001.236 MD 586	VEIRS MILL RD			
					001.240			5	25,620
					001.244 MD 586	VEIRS MILL RD (WB/L)			
					001.300			6	
					001.390 CO 865	GRANDVIEW AVE			
					001.456 MD 97	GEORGIA AVE (SB/L)			
					001.464 MD 97	GEORGIA AVE			
					001.540 CO 4346	ELKIN ST			
					001.600 CO 1883	FERN ST			
					001.650 CO 1173	AMHERST AVE			
					001.850 CO 2237	WESTCHESTER DR			
					001.960 CO 2234	REEDIE DR			
					002.060 CO 1744	DAYTON ST			
					002.120 CO 2874	SLYE CT			
					002.160 CO 2391	EASECREST DR			
					002.310 CO 1930	GLENPARK DR			
					002.370 CO 2029	MAYHEW DR			
					002.420 CO 1270	INWOOD AVE			
					002.500 OP 5412	PEBBLE RUN DR			

MARYLAND DEPARTMENT OF TRANSPORTATION
STATE HIGHWAY ADMINISTRATION
DATA SERVICES DIVISION

2021 HIGHWAY LOCATION REFERENCE

COUNTY: MONTGOMERY
DISTRICT: 3
DATE: 1/23/2023
VERSION:1.0

ROUTE NUMBER: MD 193
DIRECTION: EAST (INVENTORY)

ROAD NAME	FUNCTIONAL CLASS	STATE SYSTEM	NHS	MAINTENANCE	MILEPOINT	MILEPOINT DESCRIPTION	MEDIAN TYPE	MARKED LANES	AADT
UNIVERSITY BLVD W	U -Principal Arterial - Other	STATE SECONDARY	NHS	State Highway Agency	002.709	STRUCTURE 150032001	CURBED	6	25,620
					002.740	GV 7 SLIGO CREEK PKWY			
					002.860	XO 176 CROSSOVER			
					002.995	CO 124 ARCOLA AVE			
					003.000			5	39,462
					003.148			6	
					003.190	CO 2232 GABEL ST			
					003.300	XO 126 CROSSOVER			
					003.460	CO 4527 ORANGE DR			
					003.480	CO 1934 EISNER ST			
					003.620	CO 1408 KERWIN RD			
					003.730	CO 793 DENNIS AVE			
					004.030	CO 675 BRUNETT AVE			
					004.150	CO 699 LORAIN AVE	POSITIVE BARRIER		
					004.220	XO 29 CROSSOVER			
					004.316	US 29 COLESVILLE RD (SB/L)			
UNIVERSITY BLVD E					004.320			7	
					004.324	US 29 COLESVILLE RD			
					004.440	XO 60 CROSSOVER	CURBED	6	
					004.470	CO 704 LEXINGTON DR			
					004.600	XO 177 CROSSOVER			
					004.713	CO 755 WILLIAMSBURG DR			
					004.870	XO 506 CROSSOVER			
					004.881	STRUCTURE 150136001			
					004.902	IS 495 CAPITAL BELTWAY (WB/L)			
					004.910	EXIT #29 (IS 495)			43,240
					004.918	IS 495 CAPITAL BELTWAY			
					004.950	RP 495 RAMP 5 FR MD 193 SB TO IS 495 EB	POSITIVE BARRIER		
					005.010	RP 495 RAMP 6 FR IS 495 EB TO MD 193 SB			
					005.020		CURBED		

MARYLAND DEPARTMENT OF TRANSPORTATION
STATE HIGHWAY ADMINISTRATION
DATA SERVICES DIVISION

2021 HIGHWAY LOCATION REFERENCE

COUNTY: MONTGOMERY
DISTRICT: 3
DATE: 1/23/2023
VERSION:1.0

ROUTE NUMBER: MD 193
DIRECTION: EAST (INVENTORY)

ROAD NAME	FUNCTIONAL CLASS	STATE SYSTEM	NHS	MAINTENANCE	MILEPOINT	MILEPOINT DESCRIPTION	MEDIAN TYPE	MARKED LANES	AADT
UNIVERSITY BLVD E	U -Principal Arterial – Other	STATE SECONDARY	NHS	State Highway Agency	005.060 CO 706	INDIAN SPRING DR	CURBED	6	43,240
					005.170 CO 7075	FRANKLIN AVE			34,513
					005.280 CO 776	DEARBORN AVE			
					005.400 CO 762	E MELBOURNE AVE			
					005.540 CO 764	E SCHUYLER RD			
					005.680 CO 3781	E WAYNE AVE			
					005.800 CO 1636	GLENVILLE RD			
					005.851 XO 113	CROSSOVER			
					006.020 CO 934	LANGLEY DR			
					006.144 MD 320	PINEY BRANCH RD (SB/L)			
					006.150 MD 320	PINEY BRANCH RD			
					006.260 CO 1368	GILBERT ST			
					006.340 CO 2185	SEEK LA			
					006.450 CO 1369	BAYFIELD ST			
					006.520 CO 940	FORSTON DR			
					006.580 MD 195	CARROLL AVE			
					006.640 CO 1288	NAVAHOE DR			
					006.690 CO 1289	MERRIMAC DR			
					006.700	PRINCE GEORGES CO/L			
					006.700 MD 193	UNIVERSITY BLVD			

ROUTE NUMBER: MD 195
DIRECTION: NORTH (INVENTORY)

ROAD NAME	FUNCTIONAL CLASS	STATE SYSTEM	NHS	MAINTENANCE	MILEPOINT	MILEPOINT DESCRIPTION	MEDIAN TYPE	MARKED LANES	AADT
CARROLL AVE	U -Minor Arterial	STATE SECONDARY		State Highway Agency	000.000 DC 1007	EASTERN AVE	NONE	2	9,173
					000.000	EASTERN AVE (DC MAINT)			
					000.000	WASH DC LINE			
					000.030 MU 1330	WILLOW AVE			
					000.080 MU 850	LAUREL AVE			

MARYLAND DEPARTMENT OF TRANSPORTATION
STATE HIGHWAY ADMINISTRATION
DATA SERVICES DIVISION

2021 HIGHWAY LOCATION REFERENCE

COUNTY: MONTGOMERY
DISTRICT: 3
DATE: 1/23/2023
VERSION:1.0

ROUTE NUMBER: MD 195
DIRECTION: NORTH (INVENTORY)

ROAD NAME	FUNCTIONAL CLASS	STATE SYSTEM	NHS	MAINTENANCE	MILEPOINT	MILEPOINT DESCRIPTION	MEDIAN TYPE	MARKED LANES	AADT			
CARROLL AVE	U -Minor Arterial	STATE SECONDARY		State Highway Agency	000.120	MU 1310	WESTMORELAND AVE	NONE	2	9,173		
					000.220	MU 1250	TULIP AVE					
					000.250	MU 280	COLUMBIA AVE					
					000.270	MU 1080	PARK AVE					
					000.440	MD 410	PHILADELPHIA AVE				3	
					000.510	MU 560	GRANT AVE					
					000.520	MD 410	ETHAN ALLEN AVE				2	11,903
					000.560	MU 922	S MANOR CIR					
					000.580	MU 860	LEE AVE					
					000.650	MU 921	MANOR CIR					
					000.660	MU 1180	SHERMAN AVE					
					000.710	MU 120	BOYD AVE					
					000.800	MU 870	LINCOLN AVE					
					000.870	OP 5794	NIAGARA CT					
					000.920	MU 1050	OLD CARROLL AVE					
					000.930	MU 750	JEFFERSON AVE					
					000.990	GV 3	SLIGO CREEK PKWY					
					001.140	MU 460	FLOWER AVE					
					001.210	MU 570	GREENWOOD AVE					
					001.240	MU 190	CENTRAL AVE					
					001.300	MU 482	GARLAND AVE					
					001.320	MU 480	GARLAND AVE					
					001.350							
					001.410	CO 729	LONG BRANCH PKWY					
					001.417		STRUCTURE 150190001					
					001.480	CO 728	GLENSIDE DR					
					001.490	MU 550	GLENSIDE DR					
					001.510	MD 195 A	CARROLL AVE SERVICE RD					
					001.550	CO 730	BARRON ST					
					001.575	MD 195 A	CARROLL AVE SERVICE RD				PAINTED (UNDIV)	

MARYLAND DEPARTMENT OF TRANSPORTATION
STATE HIGHWAY ADMINISTRATION
DATA SERVICES DIVISION

2021 HIGHWAY LOCATION REFERENCE

COUNTY: MONTGOMERY
DISTRICT: 3
DATE: 1/23/2023
VERSION:1.0

ROUTE NUMBER: MD 195
DIRECTION: NORTH (INVENTORY)

ROAD NAME	FUNCTIONAL CLASS	STATE SYSTEM	NHS	MAINTENANCE	MILEPOINT	MILEPOINT DESCRIPTION	MEDIAN TYPE	MARKED LANES	AADT	
CARROLL AVE	U -Minor Arterial	STATE SECONDARY		State Highway Agency	001.610	CO 727	CHESTER ST	PAINTED (UNDIV)	2	11,903
					001.610	MU 1320	WILDWOOD DR			
					001.690			CURBED		
					001.770	OP 628	GRAHAM RD	NONE		
					001.790	MU 960	MERRIMAC DR			
					001.890	MD 193	UNIVERSITY BLVD E			
					001.900	CO 725	CARROLL AVE			
					001.900	MD 193	UNIVERSITY BLVD E (WB/L)			
					001.900	CO 1377	UNIVERSITY BLVD E SERV RD			

ROUTE NUMBER: MD 195 A
DIRECTION: NORTH (INVENTORY)

ROAD NAME	FUNCTIONAL CLASS	STATE SYSTEM	NHS	MAINTENANCE	MILEPOINT	MILEPOINT DESCRIPTION	MEDIAN TYPE	MARKED LANES	AADT	
CARROLL AVE SERVICE RD	U -Local	STATE SECONDARY		State Highway Agency	000.000	MD 195	CARROLL AVE	NONE	1	0
					000.075	MD 195	CARROLL AVE			

ROUTE NUMBER: MD 198
DIRECTION: EAST (INVENTORY)

ROAD NAME	FUNCTIONAL CLASS	STATE SYSTEM	NHS	MAINTENANCE	MILEPOINT	MILEPOINT DESCRIPTION	MEDIAN TYPE	MARKED LANES	AADT	
SPENCERVILLE RD	U -Principal Arterial - Other	STATE SECONDARY	NHS	State Highway Agency	000.000	MD 650	NEW HAMPSHIRE AVE (SB/L)	CURBED	4	17,251
					000.000	CO 7445	NORBECK RD			
					000.008	MD 650	NEW HAMPSHIRE AVE		3	
					000.102					
					000.135			NONE	2	
					000.220	CO 3695	STABLER LA			
					000.380	CO 3696	VEITCH LA			
					000.509			PAINTED (UNDIV)		
					000.630	CO 174	OAK HILL RD			
					000.700			CURBED		

MARYLAND DEPARTMENT OF TRANSPORTATION
STATE HIGHWAY ADMINISTRATION
DATA SERVICES DIVISION

2021 HIGHWAY LOCATION REFERENCE

COUNTY: MONTGOMERY
DISTRICT: 3
DATE: 1/23/2023
VERSION:1.0

ROUTE NUMBER: MD 198
DIRECTION: EAST (INVENTORY)

ROAD NAME	FUNCTIONAL CLASS	STATE SYSTEM	NHS	MAINTENANCE	MILEPOINT	MILEPOINT DESCRIPTION	MEDIAN TYPE	MARKED LANES	AADT							
SPENCERVILLE RD	U -Principal Arterial - Other	STATE SECONDARY	NHS	State Highway Agency	000.730	XO 486	CROSSOVER	CURBED	2	17,251						
					000.730	CO 161	GOOD HOPE RD									
					000.760			PAINTED (UNDIV)								
					001.110	CO 80	THOMPSON RD	NONE								
					001.250	CO 7163	PHILLIPS OAK DR									
					001.270	CO 82	BATSON RD									
					001.510	CO 79	PEACH ORCHARD RD									
					001.870			PAINTED (UNDIV)								
					001.970	CO 83	OURSLEER RD									
					002.050	CO 2814	ALLNUTT LA									
					002.269			CURBED								
					002.310	CO 84	KRUHM RD									
					002.333			PAINTED (UNDIV)								
					002.450	CO 2959	BURTONSVILLE DR	NONE								
					002.450	CO 7632	LIONS DEN RD									
					002.930	CO 85	SANTINI RD									
					002.970				3							
					003.030	OP 401	ATHEY RD	PAINTED (UNDIV)	4							
					OLD COLUMBIA PIKE						003.110	CO 7296	BURTONSVILLE SCH ACCESS RD	NONE		31,221
											003.110	CO 4552	OLD COLUMBIA PIKE			
003.140			PAINTED (UNDIV)													
003.400			CURBED	5												
SANDY SPRING RD					003.445	US 29 A	OLD COLUMBIA PIKE (SB/L)			37,991						
					003.445	RP 29	RAMP 6 FR MD 198 EB TO US 29 SB									
					003.457	US 29 A	OLD COLUMBIA PIKE									
					003.600	US 29	COLUMBIA PIKE (SB/L)									
					003.610	US 29	COLUMBIA PIKE		6							
					003.630	RP 29	RAMP 1 FR RAMP 4 (FR US 29) TO MD 198 WB	POSITIVE BARRIER								
003.650	RP 29	RAMP 4 FR US 29 NB TO MD 198 EB														
003.740	OP 6160	STAR POINTE LA														

MARYLAND DEPARTMENT OF TRANSPORTATION
STATE HIGHWAY ADMINISTRATION
DATA SERVICES DIVISION

2021 HIGHWAY LOCATION REFERENCE

COUNTY: MONTGOMERY
DISTRICT: 3
DATE: 1/23/2023
VERSION:1.0

ROUTE NUMBER: MD 198
DIRECTION: EAST (INVENTORY)

ROAD NAME	FUNCTIONAL CLASS	STATE SYSTEM	NHS	MAINTENANCE	MILEPOINT	MILEPOINT DESCRIPTION	MEDIAN TYPE	MARKED LANES	AADT	
SANDY SPRING RD	U -Principal Arterial – Other	STATE SECONDARY	NHS	State Highway Agency	003.810			POSITIVE BARRIER	5	37,991
					003.870				4	
					004.000	CO 3363	DINO DR			
					004.110	CO 7630	WOOTTENS DR			
					004.176	CO 6129	CEDAR TREE DR			
					004.310	CO 91	MCKNEW RD			
					004.520	CO 2190	BIRMINGHAM DR			
					004.750	CO 90	RIDING STABLE RD			
					004.890		PRINCE GEORGES CO/L			
					004.890	MD 198	SANDY SPRING RD			

ROUTE NUMBER: MD 198 A
DIRECTION: EAST (INVENTORY)

ROAD NAME	FUNCTIONAL CLASS	STATE SYSTEM	NHS	MAINTENANCE	MILEPOINT	MILEPOINT DESCRIPTION	MEDIAN TYPE	MARKED LANES	AADT	
OLD MD 198	U -Local	STATE SECONDARY		State Highway Agency	000.000	MD 650	NEW HAMPSHIRE AVE	NONE	2	0
					000.067		ROAD END - JERSEY WALL			

ROUTE NUMBER: MD 200
DIRECTION: EAST (INVENTORY)

ROAD NAME	FUNCTIONAL CLASS	STATE SYSTEM	NHS	MAINTENANCE	MILEPOINT	MILEPOINT DESCRIPTION	MEDIAN TYPE	MARKED LANES	AADT	
INTERCOUNTY CONNECTOR	U -Principal Arterial – Other Freew	STATE PRIMARY	NHS	State Toll Road	002.540		EXIT #3	POSITIVE BARRIER	6	50,264
					002.540	IS 370	NO NAME			
					002.603		MILE MARKER 2.6			
					002.699		MILE MARKER 2.7			
					002.735	RP 370	RAMP 4 FR RP 1 (FR 200A NB) TO MD 200 EB			
					002.797		MILE MARKER 2.8			
					002.897		MILE MARKER 2.9			
					002.998		MILE MARKER 3.0			
					003.099		MILE MARKER 3.1			

MARYLAND DEPARTMENT OF TRANSPORTATION
STATE HIGHWAY ADMINISTRATION
DATA SERVICES DIVISION

2021 HIGHWAY LOCATION REFERENCE

COUNTY: MONTGOMERY
DISTRICT: 3
DATE: 1/23/2023
VERSION:1.0

ROUTE NUMBER: MD 200
DIRECTION: EAST (INVENTORY)

ROAD NAME	FUNCTIONAL CLASS	STATE SYSTEM	NHS	MAINTENANCE	MILEPOINT	MILEPOINT DESCRIPTION	MEDIAN TYPE	MARKED LANES	AADT
INTERCOUNTY CONNECTOR	U -Principal Arterial – Other Freew	STATE PRIMARY	NHS	State Toll Road	003.199	MILE MARKER 3.2	POSITIVE BARRIER	6	50,264
					003.215	STRUCTURE M-V032001			
					003.299	MILE MARKER 3.3			
					003.327	STRUCTURE M-V033041			
					003.334	CO 212 SHADY GROVE RD (SB/L)			
					003.346	CO 212 SHADY GROVE RD			
					003.399	MILE MARKER 3.4			
					003.596	MILE MARKER 3.6			
					003.645	STRUCTURE M-V036001			
					003.696	MILE MARKER 3.7			
					003.798	MILE MARKER 3.8			
					003.815	CO 1936 REDLAND RD			
					003.900	MILE MARKER 3.9			
					004.001	MILE MARKER 4.0			
					004.099	MILE MARKER 4.1			
					004.193	MILE MARKER 4.2			
					004.286	MILE MARKER 4.3			
					004.381	MILE MARKER 4.4			
					004.456	MILE MARKER 4.5			
					004.550	CO 4207 OLDE MILL RUN			
					004.678	MILE MARKER 4.7			
					004.783	MILE MARKER 4.8			
					004.859	STRUCTURE M-V049001			
					004.984	MILE MARKER 5.0			
					005.086	MILE MARKER 5.1			
					005.187	MILE MARKER 5.2			
					005.290	MILE MARKER 5.3			
					005.305	CO 138 NEEDWOOD RD			
					005.389	MILE MARKER 5.4			
					005.488	MILE MARKER 5.5			

MARYLAND DEPARTMENT OF TRANSPORTATION
STATE HIGHWAY ADMINISTRATION
DATA SERVICES DIVISION

2021 HIGHWAY LOCATION REFERENCE

COUNTY: MONTGOMERY
DISTRICT: 3
DATE: 1/23/2023
VERSION:1.0

ROUTE NUMBER: MD 200
DIRECTION: EAST (INVENTORY)

ROAD NAME	FUNCTIONAL CLASS	STATE SYSTEM	NHS	MAINTENANCE	MILEPOINT	MILEPOINT DESCRIPTION	MEDIAN TYPE	MARKED LANES	AADT
INTERCOUNTY CONNECTOR	U -Principal Arterial – Other Freew	STATE PRIMARY	NHS	State Toll Road	005.589	MILE MARKER 5.6	POSITIVE BARRIER	6	50,264
					005.691	MILE MARKER 5.7			
					005.791	MILE MARKER 5.8			
					005.870	MD 115 MUNCASTER MILL RD			
					005.892	MILE MARKER 5.9			
					005.993	MILE MARKER 6.0			
					006.092	MILE MARKER 6.1			
					006.192	MILE MARKER 6.2			
					006.292	MILE MARKER 6.3			
					006.392	MILE MARKER 6.4			
					006.472	XO 539 CROSSOVER			
					006.490	MILE MARKER 6.5			
					006.592	MILE MARKER 6.6			
					006.655	STRUCTURE M-V067031			
					006.793	MILE MARKER 6.8			
					006.840	STRUCTURE M-V069031			
					006.984	MILE MARKER 7.0			
					007.094	MILE MARKER 7.1			
					007.197	MILE MARKER 7.2			
					007.260	CO 137 EMORY LA			
					007.298	MILE MARKER 7.3			
					007.398	MILE MARKER 7.4			
					007.497	MILE MARKER 7.5			
					007.595	MILE MARKER 7.6			
					007.695	MILE MARKER 7.7			
					007.793	MILE MARKER 7.8			
					007.885	RP 200 RAMP 3 FR MD 200 EB TO MD 97 NB			
					007.893	MILE MARKER 7.9			
					007.995	MILE MARKER 8.0			
					008.097	MILE MARKER 8.1			

MARYLAND DEPARTMENT OF TRANSPORTATION
STATE HIGHWAY ADMINISTRATION
DATA SERVICES DIVISION

2021 HIGHWAY LOCATION REFERENCE

COUNTY: MONTGOMERY
DISTRICT: 3
DATE: 1/23/2023
VERSION:1.0

ROUTE NUMBER: MD 200
DIRECTION: EAST (INVENTORY)

ROAD NAME	FUNCTIONAL CLASS	STATE SYSTEM	NHS	MAINTENANCE	MILEPOINT	MILEPOINT DESCRIPTION	MEDIAN TYPE	MARKED LANES	AADT
INTERCOUNTY CONNECTOR	U -Principal Arterial – Other Freew	STATE PRIMARY	NHS	State Toll Road	008.196 MD 97	GEORGIA AVE (SB/L)	POSITIVE BARRIER	6	50,264
					008.199	MILE MARKER 8.2			
					008.204	EXIT #8			50,877
					008.212 MD 97	GEORGIA AVE			
					008.306	MILE MARKER 8.3			
					008.405	MILE MARKER 8.4			
					008.509	MILE MARKER 8.5			
					008.520 RP 200	RAMP 4 FR MD 97 NB TO MD 200 EB			
					008.607	MILE MARKER 8.6			
					008.707	MILE MARKER 8.7			
					008.808	MILE MARKER 8.8			
					008.908	MILE MARKER 8.9			
					009.007	MILE MARKER 9.0			
					009.099	MILE MARKER 9.1			
					009.133 MD 28	NORBECK RD			
					009.215	MILE MARKER 9.2			
					009.307	MILE MARKER 9.3			
					009.406	MILE MARKER 9.4			
					009.507	MILE MARKER 9.5			
					009.605	MILE MARKER 9.6			
					009.630 CO 5912	LONGMEAD CROSSING DR			
					009.710	MILE MARKER 9.7			
					009.803	MILE MARKER 9.8			
					009.899	MILE MARKER 9.9			
					010.003	MILE MARKER 10.0			
					010.102	MILE MARKER 10.1			
					010.201	MILE MARKER 10.2			
					010.232 RP 200	RAMP 6 FR MD 200 EB TO MD 182			
					010.305	MILE MARKER 10.3			
					010.439 MD 182	LAYHILL RD (SB/L)			

MARYLAND DEPARTMENT OF TRANSPORTATION
STATE HIGHWAY ADMINISTRATION
DATA SERVICES DIVISION

2021 HIGHWAY LOCATION REFERENCE

COUNTY: MONTGOMERY
DISTRICT: 3
DATE: 1/23/2023
VERSION:1.0

ROUTE NUMBER: MD 200
DIRECTION: EAST (INVENTORY)

ROAD NAME	FUNCTIONAL CLASS	STATE SYSTEM	NHS	MAINTENANCE	MILEPOINT	MILEPOINT DESCRIPTION	MEDIAN TYPE	MARKED LANES	AADT
INTERCOUNTY CONNECTOR	U -Principal Arterial – Other Freew	STATE PRIMARY	NHS	State Toll Road	010.445	EXIT #10	POSITIVE BARRIER	6	51,339
					010.450 MD 182	LAYHILL RD			
					010.505	MILE MARKER 10.5			
					010.603	MILE MARKER 10.6			
					010.636 RP 200	RAMP 4 FR MD 182 NB TO MD 200 EB			
					010.687	STRUCTURE M-V107031			
					010.904	MILE MARKER 10.9			
					011.005	MILE MARKER 11.0			
					011.105	MILE MARKER 11.1			
					011.163	STRUCTURE M-V112031			
					011.181 CO 76	BONIFANT RD			
					011.310	NORTHWEST BRANCH			
					011.402	MILE MARKER 11.4			
					011.503	MILE MARKER 11.5			
					011.603	MILE MARKER 11.6			
					011.705	MILE MARKER 11.7			
					011.807	MILE MARKER 11.8			
					011.842	STRUCTURE M-V118031			
					012.003	MILE MARKER 12.0			
					012.116	MILE MARKER 12.1			
					012.211	MILE MARKER 12.2			
					012.312	MILE MARKER 12.3			
					012.411	MILE MARKER 12.4			
					012.481 CO 78	NOTLEY RD			
					012.512	MILE MARKER 12.5			
					012.612	MILE MARKER 12.6			
					012.713	MILE MARKER 12.7			
					012.806	MILE MARKER 12.8			
					012.913	MILE MARKER 12.9			
					012.968 RP 200	RAMP 3 FR MD 200 EB TO MD 650 NB			

MARYLAND DEPARTMENT OF TRANSPORTATION
STATE HIGHWAY ADMINISTRATION
DATA SERVICES DIVISION

2021 HIGHWAY LOCATION REFERENCE

COUNTY: MONTGOMERY
DISTRICT: 3
DATE: 1/23/2023
VERSION:1.0

ROUTE NUMBER: MD 200
DIRECTION: EAST (INVENTORY)

ROAD NAME	FUNCTIONAL CLASS	STATE SYSTEM	NHS	MAINTENANCE	MILEPOINT	MILEPOINT DESCRIPTION	MEDIAN TYPE	MARKED LANES	AADT
INTERCOUNTY CONNECTOR	U -Principal Arterial – Other Freew	STATE PRIMARY	NHS	State Toll Road	013.017	MILE MARKER 13.0	POSITIVE BARRIER	6	51,339
					013.113	MILE MARKER 13.1			
					013.214	MILE MARKER 13.2			
					013.234	RP 200 RAMP 3 FR MD 200 EB TO MD 650 NB			
					013.238	MD 650 NEW HAMPSHIRE AVE (SB/L)			
					013.245	EXIT #13			51,524
					013.252	MD 650 NEW HAMPSHIRE AVE			
					013.255	RP 200 RAMP 5 FR MD 650 SB TO MD 200 EB			
					013.318	MILE MARKER 13.3			
					013.395	MILE MARKER 13.4			
					013.480	RP 200 RAMP 5 FR MD 650 SB TO MD 200 EB			
					013.507	MILE MARKER 13.5			
					013.607	MILE MARKER 13.6			
					013.691	STRUCTURE M-V137031			
					013.908	MILE MARKER 13.9			
					014.015	MILE MARKER 14.0			
					014.108	MILE MARKER 14.1			
					014.207	MILE MARKER 14.2			
					014.308	MILE MARKER 14.3			
					014.511	MILE MARKER 14.5			
					014.612	MILE MARKER 14.6			
					014.645	STRUCTURE M-V146031			
					014.785	MILE MARKER 14.8			
					014.913	MILE MARKER 14.9			
					015.015	MILE MARKER 15.0			
					015.117	MILE MARKER 15.1			
					015.221	MILE MARKER 15.2			
					015.316	MILE MARKER 15.3			
					015.415	MILE MARKER 15.4			
					015.515	MILE MARKER 15.5			

MARYLAND DEPARTMENT OF TRANSPORTATION
STATE HIGHWAY ADMINISTRATION
DATA SERVICES DIVISION

2021 HIGHWAY LOCATION REFERENCE

COUNTY: MONTGOMERY
DISTRICT: 3
DATE: 1/23/2023
VERSION:1.0

ROUTE NUMBER: MD 200
DIRECTION: EAST (INVENTORY)

ROAD NAME	FUNCTIONAL CLASS	STATE SYSTEM	NHS	MAINTENANCE	MILEPOINT	MILEPOINT DESCRIPTION	MEDIAN TYPE	MARKED LANES	AADT
INTERCOUNTY CONNECTOR	U -Principal Arterial – Other Freew	STATE PRIMARY	NHS	State Toll Road	015.602	RP 200 RAMP 6 FR MD200 EB TO RP 7 (TO US 29 SB)	POSITIVE BARRIER	6	51,524
					015.791	CO 4552 OLD COLUMBIA PIKE			
					015.812	MILE MARKER 15.8			
					015.917	RP 200 RAMP 5 FR US 29 SB TO MD 200 EB			
					015.944	STRUCTURE M-V160031			
					015.957	RP 200 RAMP 5 FR US 29 SB TO MD 200 EB			
					015.965	RP 200 RAMP 3 FR RP 6 (FR MD200 EB) TO US 29 NB			
					015.972	US 29 COLUMBIA PIKE (SB/L)			
					015.978	EXIT #16			43,976
					015.979	RP 200 RAMP 7 FR RP 2 (FR MD200 WB) TO US 29 SB			
					015.986	US 29 COLUMBIA PIKE			
					015.998	RP 200 RAMP 1 FR US29 NB TO BRIGGS CHANEY RD WB			
					016.015	MILE MARKER 16.0			
					016.045	RP 200 RAMP 3 FR 200 EB TO RP1 (TO B CHANEY RD)			
					016.113	MILE MARKER 16.1			
					016.132	STRUCTURE M-V161031			
					016.142	RP 200 RAMP 1 FR RP 4 (FR US 29 NB) TO MD200 WB			
					016.212	MILE MARKER 16.2			
					016.352	RP 200 RAMP 4 FR US 29 NB TO MD 200 EB			
					016.398	MILE MARKER 16.4			
					016.511	MILE MARKER 16.5			
					016.612	MILE MARKER 16.6			
					016.714	MILE MARKER 16.7			
					016.741	CO 95 BRIGGS CHANEY RD			
					016.747	EXIT #17			
					016.792	MILE MARKER 16.8			
					016.897	MILE MARKER 16.9			
					017.002	RP 200 RAMP 4 FR BRIGGS CHANEY RD TO MD 200 EB			
					017.011	MILE MARKER 17.0			
					017.109	MILE MARKER 17.1			

MARYLAND DEPARTMENT OF TRANSPORTATION
STATE HIGHWAY ADMINISTRATION
DATA SERVICES DIVISION

2021 HIGHWAY LOCATION REFERENCE

COUNTY: MONTGOMERY
DISTRICT: 3
DATE: 1/23/2023
VERSION:1.0

ROUTE NUMBER: MD 200
DIRECTION: EAST (INVENTORY)

ROAD NAME	FUNCTIONAL CLASS	STATE SYSTEM	NHS	MAINTENANCE	MILEPOINT	MILEPOINT DESCRIPTION	MEDIAN TYPE	MARKED LANES	AADT
INTERCOUNTY CONNECTOR	U -Principal Arterial – Other Freew	STATE PRIMARY	NHS	State Toll Road	017.208 MD 200	INTERCOUNTY CONNECTOR	POSITIVE BARRIER	6	43,976
					017.208	MILE MARKER 17.2			
					017.208	PRINCE GEORGES CO/L			

ROUTE NUMBER: MD 200 A
DIRECTION: SOUTH (INVENTORY)

ROAD NAME	FUNCTIONAL CLASS	STATE SYSTEM	NHS	MAINTENANCE	MILEPOINT	MILEPOINT DESCRIPTION	MEDIAN TYPE	MARKED LANES	AADT
METRO ACCESS RD	U -Principal Arterial – Other	STATE SECONDARY		State Highway Agency	000.000 RP 370	RAMP 6 FR IS 370 EB TO MD 200A SB	POSITIVE BARRIER	4	21,422
					000.208 RP 200 A	RAMP 5 FR MD200A SB TO SHADY GROVE RD EB			
					000.230 CO 212	SHADY GROVE RD (SB/L)			
					000.236	EXIT #1			
					000.242 CO 212	SHADY GROVE RD			
					000.415 XO 540	CROSSOVER			
					000.515 RP 200 A	RAMP 6 FR SHADY GROVE RD EB TO MD200A SB			

ROUTE NUMBER: MD 320
DIRECTION: NORTH (INVENTORY)

ROAD NAME	FUNCTIONAL CLASS	STATE SYSTEM	NHS	MAINTENANCE	MILEPOINT	MILEPOINT DESCRIPTION	MEDIAN TYPE	MARKED LANES	AADT
PINEY BRANCH RD	U -Minor Arterial	STATE SECONDARY		State Highway Agency	000.000 DC 1008	EASTERN AVE	CURBED	3	18,325
					000.000	EASTERN AVE (DC MAINT)			
					000.000	WASH DC LINE			
					000.030 MU 1225	TAKOMA AVE			
					000.040				
					000.330 MU 220	CHESTNUT AVE			
					000.390 MD 410	PHILADELPHIA AVE			
					000.500 MU 565	GRANT AVE #2			
					000.560 CO 652	RAY DR			
					000.600 CO 655	GIST AVE			
					000.670 CO 646	POTOMAC AVE			

MARYLAND DEPARTMENT OF TRANSPORTATION
STATE HIGHWAY ADMINISTRATION
DATA SERVICES DIVISION

2021 HIGHWAY LOCATION REFERENCE

COUNTY: MONTGOMERY
DISTRICT: 3
DATE: 1/23/2023
VERSION:1.0

ROUTE NUMBER: MD 320
DIRECTION: NORTH (INVENTORY)

ROAD NAME	FUNCTIONAL CLASS	STATE SYSTEM	NHS	MAINTENANCE	MILEPOINT	MILEPOINT DESCRIPTION	MEDIAN TYPE	MARKED LANES	AADT		
PINEY BRANCH RD	U -Minor Arterial	STATE SECONDARY		State Highway Agency	000.770	CO 645	RITCHIE AVE	CENTER TLA (UNDIV)	2	18,325	
					000.840	CO 644	MISSISSIPPI AVE				
					000.850	CO 743	PARKSIDE RD				
					000.920	CO 744	SUNNYSIDE RD				
					001.000	CO 745	HILLTOP RD				
					001.000	CO 748	PARK VALLEY RD				
					001.000	CO 4592	SLIGO AVE				
					001.040	CO 746	WESSEX RD				
					001.130	CO 637	SILVER SPRING AVE				
					001.200	CO 7074	DALE DR				
					001.200	CO 759	DEVON RD				
					001.200	CO 1230	THAYER PL				
					001.260	CO 1634	PARK CREST DR				
					001.405		STRUCTURE 150051001				
					001.430	GV 7	SLIGO CREEK PKWY	NONE			
					001.440						3
					001.470	MU 8100	WINDING HILL WAY				
					001.500	CO 757	MANCHESTER RD				
					001.600						4
					001.630	CO 913	FLOWER AVE				21,755
					001.700	CO 726	GREENWOOD AVE				
					001.770	MD 594 D	ARLISS ST	CENTER TLA (UNDIV)			
					001.880			CURBED			
					001.900	CO 734	GARLAND AVE	CENTER TLA (UNDIV)			
					001.970			CURBED			
					001.980	CO 941	BARRON ST				
					002.086	MD 193	UNIVERSITY BLVD E				
					002.094	MD 193	UNIVERSITY BLVD E (WB/L)				
002.120			PAINTED (UNDIV)								
002.290	OP 5795	KODIAK DR	NONE								

MARYLAND DEPARTMENT OF TRANSPORTATION
STATE HIGHWAY ADMINISTRATION
DATA SERVICES DIVISION

2021 HIGHWAY LOCATION REFERENCE

COUNTY: MONTGOMERY
DISTRICT: 3
DATE: 1/23/2023
VERSION:1.0

ROUTE NUMBER: MD 320
DIRECTION: NORTH (INVENTORY)

ROAD NAME	FUNCTIONAL CLASS	STATE SYSTEM	NHS	MAINTENANCE	MILEPOINT	MILEPOINT DESCRIPTION	MEDIAN TYPE	MARKED LANES	AADT	
PINEY BRANCH RD	U -Minor Arterial	STATE SECONDARY		State Highway Agency	002.340	CO 725	CARROLL AVE	NONE	4	21,755
					002.500	OP 626	NO NAME	PAINTED (UNDIV)		
					002.610	OP 625	NO NAME			
					002.680	MD 320	PINEY BRANCH RD			
					002.680		PRINCE GEORGES CO/L			

ROUTE NUMBER: MD 355
DIRECTION: NORTH (INVENTORY)

ROAD NAME	FUNCTIONAL CLASS	STATE SYSTEM	NHS	MAINTENANCE	MILEPOINT	MILEPOINT DESCRIPTION	MEDIAN TYPE	MARKED LANES	AADT		
WISCONSIN AVE	U -Principal Arterial – Other	STATE SECONDARY	NHS	State Highway Agency	000.000		WASH DC LINE	CURBED	5	28,620	
					000.000	DC 1000	WESTERN AVE				
					000.000		WESTERN AVE (DC MAINT)				
					000.060	CO 449	WISCONSIN CIR				
					000.100						6
					000.200	MU 145	MONTGOMERY ST #2				
					000.320	OP 6170	SOMERSET TERRACE				
					000.410	MU 170	OLIVER ST				
					000.440	MU 50	DORSET AVE				
					000.470	MU 40	GRAFTON ST				
					000.540	MU 22	CUMBERLAND AVE				
					000.610	MU 10	DRUMMOND AVE				
					000.670	CO 430	HUNT AVE				
					000.730	CO 429	LANGDRUM LA				
					000.790	CO 428	DE RUSSEY PKWY				
					000.840	CO 427	MORGAN DR				
					000.894	CO 426	CHEVY CHASE BLVD				
					000.960	CO 425	DAVIDSON DR				
					001.024	CO 424	NORWOOD DR				
					001.090	CO 443	NOTTINGHAM DR				

MARYLAND DEPARTMENT OF TRANSPORTATION
STATE HIGHWAY ADMINISTRATION
DATA SERVICES DIVISION

2021 HIGHWAY LOCATION REFERENCE

COUNTY: MONTGOMERY
DISTRICT: 3
DATE: 1/23/2023
VERSION:1.0

ROUTE NUMBER: MD 355

DIRECTION: NORTH (INVENTORY)

ROAD NAME	FUNCTIONAL CLASS	STATE SYSTEM	NHS	MAINTENANCE	MILEPOINT	MILEPOINT DESCRIPTION	MEDIAN TYPE	MARKED LANES	AADT
WISCONSIN AVE	U -Principal Arterial - Other	STATE SECONDARY	NHS	State Highway Agency	001.140 MD 191	BRADLEY LA	CURBED	6	28,620
					001.240 CO 418	STANFORD ST			
					001.300 CO 416	WALSH ST			
					001.360 CO 6134	LELAND ST			
					001.430 CO 4419	BETHESDA AVE			
					001.450 XO 503	CROSSOVER			
					001.450 CO 410	WILLOW LA			
					001.520 CO 409	ELM ST			
					001.552	STRUCTURE 150050001			
					001.560 OP 579	WAVERLY ST			
					001.620 MD 410	MONTGOMERY AVE			
					001.678	STRUCTURE M-0355001			
					001.700 MD 410	EAST WEST HWY (WB/L)			
					001.790 CO 979	AVONDALE ST			
					001.790 CO 4453	COMMERCE LA			
					001.840 CO 386	MIDDLETON LA			
					001.950 CO 981	CHELTENHAM DR			
					002.000 CO 383	FAIRMONT AVE			
					002.040 CO 398	CHASE AVE			
					002.110 CO 397	W VIRGINIA AVE			
					002.140 CO 381	CORDELL AVE			
					002.160 CO 396	HIGHLAND AVE			
					002.200 CO 395	MAPLE AVE			
					002.260 CO 352	BATTERY LA			
					002.260 CO 394	ROSEDALE AVE			
					002.310 CO 393	CHESTNUT ST			
					002.370 CO 392	S CHELSEA LA			
					002.380 CO 391	N CHELSEA LA			
ROCKVILLE PIKE					002.450 CO 988	GLENBROOK PKWY			
					002.550 CO 537	JONES BRIDGE RD			

MARYLAND DEPARTMENT OF TRANSPORTATION
STATE HIGHWAY ADMINISTRATION
DATA SERVICES DIVISION

2021 HIGHWAY LOCATION REFERENCE

COUNTY: MONTGOMERY
DISTRICT: 3
DATE: 1/23/2023
VERSION:1.0

ROUTE NUMBER: MD 355
DIRECTION: NORTH (INVENTORY)

ROAD NAME	FUNCTIONAL CLASS	STATE SYSTEM	NHS	MAINTENANCE	MILEPOINT	MILEPOINT DESCRIPTION	MEDIAN TYPE	MARKED LANES	AADT
ROCKVILLE PIKE	U -Principal Arterial - Other	STATE SECONDARY	NHS	State Highway Agency	002.940 GV 38	WILSON DR	CURBED	6	28,620
					003.070			7	
					003.076 XO 15	CROSSOVER			
					003.110 GV 40	NORTH DR			
					003.220 BK 384				52,430
					003.220 CO 319	CEDAR LA			
					003.270 CO 1054	ELMHIRST DR			
					003.277			6	
					003.370 XO 505	CROSSOVER			
					003.370 CO 1058	LOCUST HILL RD			
					003.600 CO 1051	BROAD BROOK DR			
					003.680 CO 1531	BELLEVUE DR			
					003.830 CO 2275	POOKS HILL RD	POSITIVE BARRIER	7	
					003.870 RP 495	RAMP 4 FR MD 355 NB TO IS 495 EB			
					003.938	STRUCTURE 150121001			
					003.951 IS 495	CAPITAL BELTWAY			
			NOT NHS		003.960	EXIT #34 (IS 495)			44,930
					003.969 RP 495	RAMP 5 FR MD 355 SB TO IS 495 EB			
					003.990 RP 495	RAMP 1 FR MD 355 NB TO IS 495 WB			
					004.010	STRUCTURE 150119001			
					004.030 IS 495	CAPITAL BELTWAY (WB/L)			
					004.095			6	
					004.100 RP 270	RAMP 1 FR MD 355 NB TO IS 270 WB			
					004.130 RP 495	RAMP 2 FR IS 495 WB TO MD 355 NB			
					004.250 GV 48	NO NAME			
					004.380	ACCESS RD FOR WMATA IN MEDIAN			
					004.380 CO 326	GROSVENOR LA			
					004.380 GV 48	NO NAME			
					004.450		CURBED		
					004.496 CO 164	TUCKERMAN LA			

MARYLAND DEPARTMENT OF TRANSPORTATION
STATE HIGHWAY ADMINISTRATION
DATA SERVICES DIVISION

2021 HIGHWAY LOCATION REFERENCE

COUNTY: MONTGOMERY
DISTRICT: 3
DATE: 1/23/2023
VERSION:1.0

ROUTE NUMBER: MD 355
DIRECTION: NORTH (INVENTORY)

ROAD NAME	FUNCTIONAL CLASS	STATE SYSTEM	NHS	MAINTENANCE	MILEPOINT	MILEPOINT DESCRIPTION	MEDIAN TYPE	MARKED LANES	AADT
ROCKVILLE PIKE	U -Principal Arterial - Other	STATE SECONDARY	NOT NH	State Highway Agency	004.630	XO 507 CROSSOVER	CURBED	6	44,930
					004.964	CO 164 TUCKERMAN LA			
					005.060	XO 508 CROSSOVER			
					005.270	MD 547 STRATHMORE AVE			
					005.420	CO 2673 GOLF LA			
					005.470	CO 2536 BANGOR DR			
					005.540	CO 1607 FLANDERS AVE			
					005.680	CO 5036 EDSON LA			
					005.700			7	
					005.790	CO 4657 SECURITY LA			
					005.898	CO 3239 EXECUTIVE BLVD			
					005.940			6	
					006.000	CO 4242 NICHOLSON LA			
					006.174	CO 4122 MARINELLI RD			
					006.356	CO 7220 OLD GEORGETOWN RD			
					006.364	CO 7220 OLD GEORGETOWN RD (SB/L)			
					006.380			7	
					006.430			8	
					006.450			7	
					006.500	XO 511 CROSSOVER			
					006.515	RP 355 RAMP 4 FR MD 355 NB TO MONTROSE PKWY			
					006.575	STRUCTURE 150194001			
					006.585	MD 927 A MONTROSE PKWY			
					006.590	STRUCTURE 150194001			47,342
					006.595	MD 927 A MONTROSE PKWY (WB/L)			
					006.680			6	
					006.710	RP 355 RAMP 2 FR MONTROSE PKWY TO MD 355 NB			
					006.730			7	
					006.800	XO 548 CROSSOVER		6	
					006.890	CO 3046 BOU AVE			

MARYLAND DEPARTMENT OF TRANSPORTATION
STATE HIGHWAY ADMINISTRATION
DATA SERVICES DIVISION

2021 HIGHWAY LOCATION REFERENCE

COUNTY: MONTGOMERY
DISTRICT: 3
DATE: 1/23/2023
VERSION:1.0

ROUTE NUMBER: MD 355
DIRECTION: NORTH (INVENTORY)

ROAD NAME	FUNCTIONAL CLASS	STATE SYSTEM	NHS	MAINTENANCE	MILEPOINT	MILEPOINT DESCRIPTION	MEDIAN TYPE	MARKED LANES	AADT
ROCKVILLE PIKE	U -Principal Arterial - Other	STATE SECONDARY	NOT NH	State Highway Agency	007.000 XO 512	CROSSOVER	CURBED	6	47,342
					007.110 MU 2640	ROLLINS AVE			
					007.110 MU 2970	TWINBROOK PKWY			
					007.150 MU 2920	THOMPSON AVE			
					007.230 MU 330	BOUIC AVE			
					007.230 XO 513	CROSSOVER			
					007.360 MU 1332	HALPINE RD			
					007.450 XO 476	CROSSOVER			
					007.570 MU 770	CONGRESSIONAL LA			
					007.690 XO 514	CROSSOVER			
					007.784 MU 2907	TEMPLETON PL			
					007.900 XO 515	CROSSOVER			
					008.000 XO 516	CROSSOVER			
					008.070 XO 517	CROSSOVER			
					008.130 MU 2890	TALBOTT ST			
					008.230 XO 518	CROSSOVER			
					008.330 XO 519	CROSSOVER			
					008.437 MU 1002	EDMONSTON DR			
					008.540 XO 520	CROSSOVER			
					008.630 XO 521	CROSSOVER			
					008.705 MD 911	FIRST ST			
					008.715 MD 911	FIRST ST (SB/L)			
					008.890 MU 2180	MT VERNON PL			
					009.000 MU 2220	NEW ST			
					009.050 MD 660	DODGE ST			
					009.165 MD 28	VEIRS MILL RD			
					009.170				44,224
					009.175 MD 28	VEIRS MILL RD (WB/L)			
					009.316 MU 1410	CHURCH ST			
					009.446 MU 2360	PARK RD			

MARYLAND DEPARTMENT OF TRANSPORTATION
STATE HIGHWAY ADMINISTRATION
DATA SERVICES DIVISION

2021 HIGHWAY LOCATION REFERENCE

COUNTY: MONTGOMERY
DISTRICT: 3
DATE: 1/23/2023
VERSION:1.0

ROUTE NUMBER: MD 355

DIRECTION: NORTH (INVENTORY)

ROAD NAME	FUNCTIONAL CLASS	STATE SYSTEM	NHS	MAINTENANCE	MILEPOINT	MILEPOINT DESCRIPTION	MEDIAN TYPE	MARKED LANES	AADT
HUNGERFORD DR	U -Principal Arterial - Other	STATE SECONDARY	NOT NH	State Highway Agency	009.520		PAINTED (UNDIV)	6	44,224
					009.543		CURBED		
					009.650	MU 272 BEALL AVE #2			
					009.676	XO 524 CROSSOVER			
					009.790	XO 525 CROSSOVER			
					009.848	XO 526 CROSSOVER			
					009.860	XO 527 CROSSOVER			
					009.997	MU 5 A ST			
					010.150	MU 1163 FREDERICK AVE #2			
					010.320	MU 1902 MANNAKEE ST			
					010.490	XO 529 CROSSOVER			
					010.650	SR 46 N CAMPUS DR			
					010.817	MU 740 COLLEGE PKWY			
					010.940	XO 532 CROSSOVER			
					011.065	CO 3815 E GUDE DR			
FREDERICK RD					011.290	XO 534 CROSSOVER			
					011.510	CO 5052 INDIANOLA DR			
					011.515	MU 3173 WATKINS POND BLVD			
					011.590	CO 4990 PARAMOUNT DR			
					011.730	XO 535 CROSSOVER			
					011.840	MU 2533 REDLAND BLVD			
					011.840	CO 1936 REDLAND RD			
					012.022	MU 1555 KING FARM BLVD			
					012.038	MU 1555 KING FARM BLVD			
					012.234	MU 3343 RIDGEMONT AVE			
					012.290		POSITIVE BARRIER		
					012.370		CURBED		
					012.450	XO 538 CROSSOVER			
					012.612	CO 212 SHADY GROVE RD			
			NHS		012.620				40,110

MARYLAND DEPARTMENT OF TRANSPORTATION
STATE HIGHWAY ADMINISTRATION
DATA SERVICES DIVISION

2021 HIGHWAY LOCATION REFERENCE

COUNTY: MONTGOMERY
DISTRICT: 3
DATE: 1/23/2023
VERSION:1.0

ROUTE NUMBER: MD 355

DIRECTION: NORTH (INVENTORY)

ROAD NAME	FUNCTIONAL CLASS	STATE SYSTEM	NHS	MAINTENANCE	MILEPOINT	MILEPOINT DESCRIPTION	MEDIAN TYPE	MARKED LANES	AADT
FREDERICK RD	U -Principal Arterial - Other	STATE SECONDARY	NHS	State Highway Agency	012.626	CO 212 SHADY GROVE RD (SB/L)	CURBED	6	40,110
					012.671	IS 370 NO NAME			
					012.680				26,060
					012.689	IS 370 NO NAME (WB/L)			
					012.730	RP 370 RAMP 1 FR MD 355 NB TO IS 370 WB			
					012.790	MU 277 ONEILL DR			
					012.790	RP 370 RAMP 7 FR IS 370 WB TO MD 355 SB			
					012.810	RP 370 RAMP 2 FR RP 7 (FR IS370 WB) TO MD355 NB			
					012.850	RP 370 RAMP 3 FR IS 370 EB TO MD 355 NB			
					012.860		POSITIVE BARRIER		
					012.940		CURBED		
S FREDERICK RD					013.000	CO 3365 S WESTLAND DR			
					013.180	CO 2600 N WESTLAND DR			
					013.370	CO 216 CENTRAL AVE			
					013.530	MU 60 E DEER PARK DR			
					013.660	MU 679 FAIRBANKS BLVD			
					013.858	MU 514 EDUCATION BLVD			
					013.910	MU 290 PEONY DR		5	
					014.020	MU 360 S SUMMIT AVE			
					014.200	MU 644 FULKS CORNER AVE			
					014.280			4	
FREDERICK RD					014.356	STRUCTURE 150056001			
					014.380	MU 681 W DIAMOND AVE			
					014.420	MU 77 E DIAMOND AVE			
					014.490	MU 20 BROOKS AVE			
					014.540		CENTER TLA (UNDIV)		
					014.580	MU 400 WALKER AVE			
					014.610	MU 40 CHESTNUT ST			
					014.700	MU 200 MARYLAND AVE			
					014.730			5	

MARYLAND DEPARTMENT OF TRANSPORTATION
STATE HIGHWAY ADMINISTRATION
DATA SERVICES DIVISION

2021 HIGHWAY LOCATION REFERENCE

COUNTY: MONTGOMERY
DISTRICT: 3
DATE: 1/23/2023
VERSION:1.0

ROUTE NUMBER: MD 355

DIRECTION: NORTH (INVENTORY)

ROAD NAME	FUNCTIONAL CLASS	STATE SYSTEM	NHS	MAINTENANCE	MILEPOINT	MILEPOINT DESCRIPTION	MEDIAN TYPE	MARKED LANES	AADT
FREDERICK RD	U -Principal Arterial - Other	STATE SECONDARY	NHS	State Highway Agency	014.770 MU 240	MONTGOMERY AVE	CENTER TLA (UNDIV)	5	26,060
					014.860 MU 50	DALAMAR ST			
					015.020			6	
					015.030 MU 273		CURBED	5	
					015.038 MU 273	ODENDHAL AVE			
					015.185 MU 182	LAKE FOREST BLVD			
					015.190			6	
					015.320			5	
					015.425 MD 124	MONTGOMERY VILLAGE AVE			
					015.435 MD 124	MONTGOMERY VILLAGE AVE (SB/L)			
					015.470			6	
					015.570 XO 78	CROSSOVER			
					015.670			5	
					015.712			6	
					015.735 MU 43	CHRISTOPHER AVE			
					016.025 MU 424	WATKINS MILL RD			
					016.285 MU 379	TRAVIS AVE			
					016.545 MU 300	PROFESSIONAL DR			
					016.650 CO 221	GAME PRESERVE RD			
					016.717	STRUCTURE 150055001			
					016.886 XO 543	CROSSOVER			
					016.886 CO 5215	WHEATFIELD DR			
					017.110 CO 1718	HIGH POINT DR			
					017.340 CO 3096	PLUMMER DR			
					017.520 OP 123	GARDNER PL			
					017.620 CO 5562	SCENERY DR			
					017.710 OP 125	HILLCREST DR			
					017.730 OP 124	MAGNOLIA DR			
					017.820 CO 4897	GUNNERS BRANCH RD			
					017.890			5	

MARYLAND DEPARTMENT OF TRANSPORTATION
STATE HIGHWAY ADMINISTRATION
DATA SERVICES DIVISION

2021 HIGHWAY LOCATION REFERENCE

COUNTY: MONTGOMERY
DISTRICT: 3
DATE: 1/23/2023
VERSION:1.0

ROUTE NUMBER: MD 355

DIRECTION: NORTH (INVENTORY)

ROAD NAME	FUNCTIONAL CLASS	STATE SYSTEM	NHS	MAINTENANCE	MILEPOINT	MILEPOINT DESCRIPTION	MEDIAN TYPE	MARKED LANES	AADT	
FREDERICK RD	U -Principal Arterial – Other	STATE SECONDARY	NHS	State Highway Agency	017.920	CO 228	BLUNT RD	CURBED	5	26,060
					018.013	CO 141	MIDDLEBROOK RD			
					018.020					28,823
					018.027	CO 141	MIDDLEBROOK RD (WB/L)			
					018.080				4	
					018.170	XO 544	CROSSOVER			
					018.325	CO 5212	APPLEDOWRE WAY			
					018.413				5	
					018.650	CO 6055	OXBRIDGE DR		4	
					018.805	CO 6377	GERMANTOWN RD			
					018.815	MD 118	GERMANTOWN RD (SB/L)			
					018.950	CO 25	NEELSVILLE CHURCH RD			
					019.060	XO 545	CROSSOVER			
					019.140	XO 136	CROSSOVER			
					019.260	CO 6136	SHAKESPEARE BLVD			
	019.400	XO 34	CROSSOVER							
	019.546	OP 5887	HENDERSON CORNER RD							
	019.691	MD 27	RIDGE RD							
	019.700					17,462				
	019.709	MD 27	RIDGE RD (SB/L)							
	019.840	CO 6518	STARDRIFT DR							
	020.005	CO 6515	MILESTONE MANOR LA							
	020.070					2				
	020.135					PAINTED (UNDIV)				
	020.317	CO 27	BRINK RD			NONE				
	020.350					PAINTED (UNDIV)				
	020.500	CO 3083	GREENBROOK DR			NONE				
	020.595					PAINTED (UNDIV)				
	020.598	CO 231	WEST OLD BALTIMORE RD							
	020.770	CO 2828	GREENRIDGE DR			NONE				

MARYLAND DEPARTMENT OF TRANSPORTATION
STATE HIGHWAY ADMINISTRATION
DATA SERVICES DIVISION

2021 HIGHWAY LOCATION REFERENCE

COUNTY: MONTGOMERY
DISTRICT: 3
DATE: 1/23/2023
VERSION:1.0

ROUTE NUMBER: MD 355
DIRECTION: NORTH (INVENTORY)

ROAD NAME	FUNCTIONAL CLASS	STATE SYSTEM	NHS	MAINTENANCE	MILEPOINT	MILEPOINT DESCRIPTION	MEDIAN TYPE	MARKED LANES	AADT
FREDERICK RD	U -Minor Arterial	STATE SECONDARY		State Highway Agency	020.882		PAINTED (UNDIV)	2	17,462
					020.980	CO 6897 CANTERFIELD WAY	NONE		
					020.980	CO 7313 ROSECREST DR			
					021.140	STRUCTURE 150054001			
					021.200	CO 23 NEWCUT RD			
					021.269		PAINTED (UNDIV)		
					021.273	CO 7730 LITTLE SENECA PKWY			
					021.450	CO 3343 RUNNING BROOK DR	NONE		
					021.560	OP 35 WIMS RD	PAINTED (UNDIV)		
					021.730	CO 7332 FOREMAN BLVD	NONE		
					021.920	CO 232 SHAWNEE LA			
					021.970	OP 5573 BIRCHCREST LA			
					022.170	OP 36 COOL BROOK LA			
					022.320	OP 14 SUNCREST AVE			
					022.476	CO 7725 SAINT CLAIR RD			
					022.510		PAINTED (UNDIV)	3	
					022.524		NONE	2	
					022.640	CO 15 STRINGTOWN RD			
					022.770	CO 4595 REDGRAVE PL			
					022.810	CO 4594 SPIRE ST			
	U -Major Collector				022.900	CO 2 CLARKSBURG RD			12,711
					023.255		PAINTED (UNDIV)		
					023.350	CO 7705 SNOWDEN FARM PKWY	NONE		
					023.880	CO 200 COMUS RD			
	R -Major Collector				025.330	CO 7560 LITTLE BENNETT DR			
					025.590	OP 5693 PRESCOTT RD			
					026.220	CO 2194 CROGHAN RD			
					026.353	STRUCTURE 150053001			
					026.380	CO 9 HYATTSTOWN MILL RD			
					026.450	MD 109 OLD HUNDRED RD			

MARYLAND DEPARTMENT OF TRANSPORTATION
STATE HIGHWAY ADMINISTRATION
DATA SERVICES DIVISION

2021 HIGHWAY LOCATION REFERENCE

COUNTY: MONTGOMERY
DISTRICT: 3
DATE: 1/23/2023
VERSION:1.0

ROUTE NUMBER: MD 355

DIRECTION: NORTH (INVENTORY)

ROAD NAME	FUNCTIONAL CLASS	STATE SYSTEM	NHS	MAINTENANCE	MILEPOINT	MILEPOINT DESCRIPTION	MEDIAN TYPE	MARKED LANES	AADT
FREDERICK RD	R -Major Collector	STATE SECONDARY		State Highway Agency	026.830	FREDERICK CO/L	NONE	2	12,711
					026.830 MD 355	URBANA PIKE			

ROUTE NUMBER: MD 384

DIRECTION: EAST (INVENTORY)

ROAD NAME	FUNCTIONAL CLASS	STATE SYSTEM	NHS	MAINTENANCE	MILEPOINT	MILEPOINT DESCRIPTION	MEDIAN TYPE	MARKED LANES	AADT
COLESVILLE RD	U -Principal Arterial - Other	STATE PRIMARY	NHS	State Highway Agency	000.000 MD 390	16TH ST	CURBED	6	9,360
					000.160 OP 617	DRAPER LA			
					000.250 MD 410	EAST WEST HWY		5	19,140
					000.280		POSITIVE BARRIER		
					000.325			6	
					000.384 CO 668	WAYNE AVE		5	
					000.390		CURBED		
					000.426		POSITIVE BARRIER		
					000.443		CURBED		
					000.462			6	
					000.488			7	
					000.530 MD 97	GEORGIA AVE (SB/L)			

ROUTE NUMBER: MD 390

DIRECTION: NORTH (INVENTORY)

ROAD NAME	FUNCTIONAL CLASS	STATE SYSTEM	NHS	MAINTENANCE	MILEPOINT	MILEPOINT DESCRIPTION	MEDIAN TYPE	MARKED LANES	AADT
16TH ST	U -Principal Arterial - Other	STATE SECONDARY	NHS	State Highway Agency	000.000	EASTERN AVE (DC MAINT)	CURBED	5	29,492
					000.000	WASH DC LINE			
					000.006 DC 1010	EASTERN AVE			
					000.015 MD 384	COLESVILLE RD			
					000.025 MD 384	COLESVILLE RD (WB/L)			
					000.025 XO 546	CROSSOVER			
					000.156 MD 410	EAST WEST HWY			

MARYLAND DEPARTMENT OF TRANSPORTATION
STATE HIGHWAY ADMINISTRATION
DATA SERVICES DIVISION

2021 HIGHWAY LOCATION REFERENCE

COUNTY: MONTGOMERY
DISTRICT: 3
DATE: 1/23/2023
VERSION:1.0

ROUTE NUMBER: MD 390
DIRECTION: NORTH (INVENTORY)

ROAD NAME	FUNCTIONAL CLASS	STATE SYSTEM	NHS	MAINTENANCE	MILEPOINT	MILEPOINT DESCRIPTION	MEDIAN TYPE	MARKED LANES	AADT
16TH ST	U -Principal Arterial – Other	STATE SECONDARY	NHS	State Highway Agency	000.160		CURBED	6	37,542
					000.164	MD 410 EAST WEST HWY (WB/L)			
					000.304	CO 598 SPRING ST			
					000.592	STRUCTURE 150089001			
					000.750	CO 3336 LYTTONSVILLE RD			
					000.850	CO 582 ELKHART ST			29,892
					000.850	CO 1300 SECOND AVE			
					000.960	CO 588 GRACE CHURCH RD			
					000.990			5	
					001.083	MD 97 GEORGIA AVE (SB/L)			
					001.090	MD 97 GEORGIA AVE			

ROUTE NUMBER: MD 396
DIRECTION: EAST (INVENTORY)

ROAD NAME	FUNCTIONAL CLASS	STATE SYSTEM	NHS	MAINTENANCE	MILEPOINT	MILEPOINT DESCRIPTION	MEDIAN TYPE	MARKED LANES	AADT
MASSACHUSETTS AVE	U -Minor Arterial	STATE SECONDARY		State Highway Agency	000.000	MD 614 GOLDSBORO RD	NONE	3	13,894
					000.050			2	
					000.090	CO 1541 AVALON DR			
					000.130	CO 1542 BENT BRANCH RD			
					000.200	CO 489 MOHICAN PL			
					000.320	CO 809 RAMSGATE RD			
					000.390	CO 802 WYNNWOOD RD			
					000.470	CO 807 ARDMORE CT			
					000.560	CO 4428 OSCEOLA RD			
					000.650	CO 799 ONONDAGA RD		3	
					000.710	CO 507 SANGAMORE RD			14,344
					000.850	CO 506 WALHONDING RD		4	
					000.890	CO 1764 ONONDAGA RD			
					000.970	CO 1121 MARLYN DR			

MARYLAND DEPARTMENT OF TRANSPORTATION
STATE HIGHWAY ADMINISTRATION
DATA SERVICES DIVISION

2021 HIGHWAY LOCATION REFERENCE

COUNTY: MONTGOMERY
DISTRICT: 3
DATE: 1/23/2023
VERSION:1.0

ROUTE NUMBER: MD 396
DIRECTION: EAST (INVENTORY)

ROAD NAME	FUNCTIONAL CLASS	STATE SYSTEM	NHS	MAINTENANCE	MILEPOINT	MILEPOINT DESCRIPTION	MEDIAN TYPE	MARKED LANES	AADT	
MASSACHUSETTS AVE	U -Minor Arterial	STATE SECONDARY		State Highway Agency	000.970	CO 4428	OSCEOLA RD	NONE	14,344	
					001.030	CO 1854	CROMWELL DR			
					001.110	CO 1469	BROOKWAY DR			
					001.140	CO 1472	BRILEY PL	PAINTED (UNDIV)		
					001.208			CENTER TLA (UNDIV)		
					001.343	CO 4426	ENT TO WESTLAND MIDDLE SCHOOL			
					001.436	CO 810	FORT SUMNER DR	NONE		
					001.436	CO 4425	WESTBARD AVE			
					001.520		STRUCTURE 150057001			
					001.542	GV 33	LITTLE FALLS PKWY	PAINTED (UNDIV)		19,290
					001.578	CO 480	BROOKVIEW DR			
					001.580			CURBED		
					001.720	CO 483	BALTIMORE AVE	NONE		
					001.720	CO 1210	FALMOUTH RD			
					001.730			CURBED		
					001.830	CO 487	NEWPORT AVE	NONE		
					001.850			CURBED		
					001.890			PAINTED (UNDIV)		
					001.980	CO 4904	CAPE COD CT	NONE		
					002.060	CO 481	JAMESTOWN RD			
					002.160	CO 476	DUVALL DR			
					002.218			CURBED		
					002.230	MD 396 A	WESTMORELAND CIR			

ROUTE NUMBER: MD 396 A
DIRECTION: WEST (INVENTORY)

ROAD NAME	FUNCTIONAL CLASS	STATE SYSTEM	NHS	MAINTENANCE	MILEPOINT	MILEPOINT DESCRIPTION	MEDIAN TYPE	MARKED LANES	AADT
WESTMORELAND CIR	U -Minor Arterial	STATE SECONDARY		State Highway Agency	000.000	WASH DC LINE	NONE	3	19,290
					000.000	DC 1000	WESTERN AVE		

MARYLAND DEPARTMENT OF TRANSPORTATION
STATE HIGHWAY ADMINISTRATION
DATA SERVICES DIVISION

2021 HIGHWAY LOCATION REFERENCE

COUNTY: MONTGOMERY
DISTRICT: 3
DATE: 1/23/2023
VERSION:1.0

ROUTE NUMBER: MD 396 A
DIRECTION: WEST (INVENTORY)

ROAD NAME	FUNCTIONAL CLASS	STATE SYSTEM	NHS	MAINTENANCE	MILEPOINT	MILEPOINT DESCRIPTION	MEDIAN TYPE	MARKED LANES	AADT
WESTMORELAND CIR	U -Minor Arterial	STATE SECONDARY		State Highway Agency	000.000	WESTERN AVE (DC MAINT)	NONE	3	19,290
					000.016	DC BOUNDARY MARKER			
					000.028	MD 396 MASSACHUSETTS AVE (WB/L)			
					000.042	MD 396 MASSACHUSETTS AVE			
					000.060	CO 472 WETHERILL RD			
					000.083	DC BOUNDARY MARKER			
					000.100	DALECARLIA PKWY (DC MAINT)			
					000.100	WASH DC LINE			

ROUTE NUMBER: MD 410
DIRECTION: EAST (INVENTORY)

ROAD NAME	FUNCTIONAL CLASS	STATE SYSTEM	NHS	MAINTENANCE	MILEPOINT	MILEPOINT DESCRIPTION	MEDIAN TYPE	MARKED LANES	AADT			
MONTGOMERY AVE	U -Principal Arterial - Other	STATE SECONDARY	NHS	State Highway Agency	000.000	CO 367 MONTGOMERY LA	NONE	3	13,682			
					000.000	MD 355 WISCONSIN AVE (SB/L)						
					000.008	MD 355 WISCONSIN AVE						
					000.080	CO 404 WAVERLY ST						
					000.170	CO 4454 PEARL ST						
					000.400							
					000.450					PAINTED (UNDIV)	4	26,783
					000.496					STRUCTURE 150058001		
					000.700	CO 1462 EDGEVALE ST				NONE		
					000.720	MU 72 MAPLE AVE #2						
EAST WEST HWY					000.770	MU 40 CHATHAM RD						
					000.870	MU 80 MEADOW LA						
					001.007	MD 185 CONNECTICUT AVE (SB/L)						
					001.010				19,503			
					001.014	MD 185 CONNECTICUT AVE						
					001.130	CO 551 GLENDALE RD						
001.220	CO 546 CYPRESS PL											

MARYLAND DEPARTMENT OF TRANSPORTATION
STATE HIGHWAY ADMINISTRATION
DATA SERVICES DIVISION

2021 HIGHWAY LOCATION REFERENCE

COUNTY: MONTGOMERY
DISTRICT: 3
DATE: 1/23/2023
VERSION:1.0

ROUTE NUMBER: MD 410
DIRECTION: EAST (INVENTORY)

ROAD NAME	FUNCTIONAL CLASS	STATE SYSTEM	NHS	MAINTENANCE	MILEPOINT	MILEPOINT DESCRIPTION	MEDIAN TYPE	MARKED LANES	AADT
EAST WEST HWY	U -Principal Arterial – Other	STATE SECONDARY	NHS	State Highway Agency	001.290		CURBED	4	19,503
					001.300	CO 7601 CURTIS ST			
					001.320		PAINTED (UNDIV)		
					001.330	CO 2113 ALLEY			
					001.380	MD 186 BROOKVILLE RD	NONE		24,532
					001.420		PAINTED (UNDIV)		
					001.460	CO 1839 ROCTON AVE	NONE		
					001.490		PAINTED (UNDIV)		
					001.550	CO 3140 GLENGALEN LA	NONE		
					001.800	CO 518 TWIN FORKS LA			
					001.890	GV 4 BEACH DR			
					001.890	CO 4460 JONES MILL RD			
					001.947	STRUCTURE 150059001			
					001.990		PAINTED (UNDIV)		
					002.050	CO 1258 MEADOWBROOK LA	CURBED		
					002.110	CO 974 LARRY PL			
					002.170		PAINTED (UNDIV)		
					002.180	CO 972 DONNYBROOK DR			
					002.190	CO 995 COLSTON DR			
					002.210		CURBED		
					002.330	CO 2108 ELLINGSON DR			
					002.540	CO 535 GRUBB RD			
					002.700	XO 128 CROSSOVER			
					002.920	CO 999 SUNDALE DR	NONE		
					002.920	CO 4496 WASHINGTON AVE			
					003.120	OP 611 ROSEMARY HILLS RD			
					003.135	STRUCTURE 150060001			
					003.230	OP 614 NO NAME			
					003.340	OP 613 NO NAME			
					003.420		CURBED		

MARYLAND DEPARTMENT OF TRANSPORTATION
STATE HIGHWAY ADMINISTRATION
DATA SERVICES DIVISION

2021 HIGHWAY LOCATION REFERENCE

COUNTY: MONTGOMERY
DISTRICT: 3
DATE: 1/23/2023
VERSION:1.0

ROUTE NUMBER: MD 410
DIRECTION: EAST (INVENTORY)

ROAD NAME	FUNCTIONAL CLASS	STATE SYSTEM	NHS	MAINTENANCE	MILEPOINT	MILEPOINT DESCRIPTION	MEDIAN TYPE	MARKED LANES	AADT
EAST WEST HWY	U -Principal Arterial - Other	STATE SECONDARY	NHS	State Highway Agency	003.440 OP 615	CAREY LA	CURBED	4	24,532
					003.476 MD 390	16TH ST (SB/L)			
					003.484 MD 390	16TH ST			
					003.580 OP 616	W FALKLAND LA			
					003.620 OP 617	DRAPER LA	NONE		
					003.707 MD 384	COLESVILLE RD (WB/L)			
					003.714 MD 384	COLESVILLE RD			
					003.866		PAINTED (UNDIV)		
					004.020 CO 649	BLAIR MILL RD	NONE		
					004.020 CO 783	NEWELL ST			
					004.055		CURBED		
					004.115		PAINTED (UNDIV)		
BURLINGTON AVE	U -Minor Arterial				004.240 CO 1296	13TH ST	CURBED		11,230
					004.240 US 29	GEORGIA AVE			
					004.298		NONE	3	
					004.325	STRUCTURE 150061001			
					004.350 CO 1382	SELIM RD			
					004.390		CURBED		
PHILADELPHIA AVE					004.420 CO 629	FENTON ST			
					004.560 MU 230	CHICAGO AVE	NONE	2	7,563
					004.720 MU 1220	TAKOMA AVE			
					004.930 MU 70	BALTIMORE AVE			
					004.930 MU 110	BOSTON AVE			
					004.960 MD 320	PINEY BRANCH RD			
		EVERYTHING ELSE			005.000 MU 220	CHESTNUT AVE			
					005.080 MU 670	HOLLY AVE			
					005.140 MU 100	BIRCH AVE			
		STATE SECONDARY			005.170				
					005.200 MU 180	CEDAR AVE			
					005.200 MU 1095	PHILADELPHIA AVE			

MARYLAND DEPARTMENT OF TRANSPORTATION
STATE HIGHWAY ADMINISTRATION
DATA SERVICES DIVISION

2021 HIGHWAY LOCATION REFERENCE

COUNTY: MONTGOMERY
DISTRICT: 3
DATE: 1/23/2023
VERSION:1.0

ROUTE NUMBER: MD 410
DIRECTION: EAST (INVENTORY)

ROAD NAME	FUNCTIONAL CLASS	STATE SYSTEM	NHS	MAINTENANCE	MILEPOINT	MILEPOINT DESCRIPTION	MEDIAN TYPE	MARKED LANES	AADT	
PHILADELPHIA AVE	U -Minor Arterial	EVERYTHING ELSE		State Highway Agency	005.290	MU 930	MAPLE AVE	NONE	2	7,563
					005.390	MU 1080	PARK AVE			
					005.510	MU 680	HOLT PL			
					005.560		BEG X-REF W/ MD 195			
					005.560	MD 195	CARROLL AVE			
ETHAN ALLEN AVE	U -Minor Arterial	EVERYTHING ELSE		State Highway Agency	005.630	MD 195	CARROLL AVE	CURBED	4	10,834
					005.630		END X-REF W/ MD 195			
					005.660	MU 1210	SYCAMORE AVE			
					005.750	MU 1352	WOODLAND AVE			
					005.800	MU 923	S MANOR CIR #2			
					005.870	MU 740	JACKSON AVE			
					006.060	MU 1120	PRINCE GEORGES AVE			
					006.160	MU 390	ELM AVE			
					006.270					
					006.301	MD 650	NEW HAMPSHIRE AVE (SB/L)			
					006.310	MD 410	EAST WEST HWY			
006.310	MD 650	NEW HAMPSHIRE AVE								
006.310	MD 650	NEW HAMPSHIRE AVE								
006.310		PRINCE GEORGES CO/L								

ROUTE NUMBER: MD 547
DIRECTION: EAST (INVENTORY)

ROAD NAME	FUNCTIONAL CLASS	STATE SYSTEM	NHS	MAINTENANCE	MILEPOINT	MILEPOINT DESCRIPTION	MEDIAN TYPE	MARKED LANES	AADT	
STRATHMORE AVE	U -Minor Arterial	STATE SECONDARY		State Highway Agency	000.000	MD 355	ROCKVILLE PIKE (SB/L)	NONE	2	14,615
					000.014	MD 355	ROCKVILLE PIKE			
					000.150	CO 2552	JOLLY WAY			
					000.270	CO 1606	STILLWATER AVE			
					000.590	CO 1607	FLANDERS AVE			
					000.670	MU 70	KENILWORTH AVE			

MARYLAND DEPARTMENT OF TRANSPORTATION
STATE HIGHWAY ADMINISTRATION
DATA SERVICES DIVISION

2021 HIGHWAY LOCATION REFERENCE

COUNTY: MONTGOMERY
DISTRICT: 3
DATE: 1/23/2023
VERSION:1.0

ROUTE NUMBER: MD 547
DIRECTION: EAST (INVENTORY)

ROAD NAME	FUNCTIONAL CLASS	STATE SYSTEM	NHS	MAINTENANCE	MILEPOINT	MILEPOINT DESCRIPTION	MEDIAN TYPE	MARKED LANES	AADT		
STRATHMORE AVE	U -Minor Arterial	STATE SECONDARY		State Highway Agency	000.760	MU 90	MONTROSE AVE	NONE	2	9,362	
					000.840	MU 40	CLERMONT AVE				
					000.930	MU 80	KESWICK ST				
					KNOWLES AVE	000.970	MU 107				RALEIGH AVE
						001.050	MU 150				WEYMOUTH ST
						001.133					STRUCTURE 150062001
						001.220	GV 28				BEACH DR
						001.270	CO 1064				PARKWOOD DR
						001.290	CO 2081				HOWARD AVE
						001.380	CO 1082				EWELL AVE
						001.630	CO 307				SUMMIT AVE
						001.720	MU 60				DETRICK AVE
						001.792	MD 185				CONNECTICUT AVE (SB/L)
001.800	MD 185	CONNECTICUT AVE									
001.800	MU 200	KNOWLES AVE									

ROUTE NUMBER: MD 586
DIRECTION: EAST (INVENTORY)

ROAD NAME	FUNCTIONAL CLASS	STATE SYSTEM	NHS	MAINTENANCE	MILEPOINT	MILEPOINT DESCRIPTION	MEDIAN TYPE	MARKED LANES	AADT	
VEIRS MILL RD	U -Principal Arterial - Other	STATE SECONDARY	NHS	State Highway Agency	000.000	MD 911	FIRST ST	CURBED	4	26,363
					000.000	MD 28	VEIRS MILL RD			
					000.040	MU 3072	VEIRS MILL SERV RD			
					000.120	MU 1170	GAIL AVE			
					000.200	MU 3280	WOODBURN RD			
					000.380	MU 1000	EDMONSTON DR			
					000.420	MU 1002	EDMONSTON DR			
					000.550	MU 720	CLAGETT DR			
					000.790	MU 420	BROADWOOD DR			
					001.000	MU 140	ARDENNES AVE			

MARYLAND DEPARTMENT OF TRANSPORTATION
STATE HIGHWAY ADMINISTRATION
DATA SERVICES DIVISION

2021 HIGHWAY LOCATION REFERENCE

COUNTY: MONTGOMERY
DISTRICT: 3
DATE: 1/23/2023
VERSION:1.0

ROUTE NUMBER: MD 586
DIRECTION: EAST (INVENTORY)

ROAD NAME	FUNCTIONAL CLASS	STATE SYSTEM	NHS	MAINTENANCE	MILEPOINT	MILEPOINT DESCRIPTION	MEDIAN TYPE	MARKED LANES	AADT
VEIRS MILL RD	U -Principal Arterial - Other	STATE SECONDARY	NHS	State Highway Agency	001.060 MU 2120	MIDWAY AVE	CURBED	4	26,363
					001.110 MU 3072	VEIRS MILL SERV RD			
					001.160 XO 174	CROSSOVER			
					001.211			5	
					001.260 MU 180	ATLANTIC AVE		4	
					001.370 MU 2090	MEADOW HALL DR			
					001.480 CO 3241	TWINBROOK PKWY			35,440
					001.668	STRUCTURE 150063001			
					001.750			5	
					001.970 CO 142	ASPEN HILL RD		4	
					002.180 XO 123	CROSSOVER			
					002.250 CO 2470	ARBUTUS AVE			
					002.280 XO 124	CROSSOVER			
					002.375 XO 175	CROSSOVER			
					002.470 OP 294	NO NAME			
					002.565 XO 125	CROSSOVER			
					002.660 CO 1804	ROBINDALE DR			
					002.683			5	
					002.726			4	
					002.850 CO 2143	GAYNOR RD			
					002.850 CO 1592	PARKLAND DR			
					002.987			5	
					003.029	STRUCTURE 150075001			
					003.200			6	
					003.230 CO 1799	HAVARD ST			
					003.360 CO 1172	GRIDLEY RD			
					003.476 CO 1659	RANDOLPH RD (WB/L)			
					003.480				31,630
					003.484 CO 1659	RANDOLPH RD			
					003.635			5	

MARYLAND DEPARTMENT OF TRANSPORTATION
STATE HIGHWAY ADMINISTRATION
DATA SERVICES DIVISION

2021 HIGHWAY LOCATION REFERENCE

COUNTY: MONTGOMERY
DISTRICT: 3
DATE: 1/23/2023
VERSION:1.0

ROUTE NUMBER: MD 586
DIRECTION: EAST (INVENTORY)

ROAD NAME	FUNCTIONAL CLASS	STATE SYSTEM	NHS	MAINTENANCE	MILEPOINT	MILEPOINT DESCRIPTION	MEDIAN TYPE	MARKED LANES	AADT
VEIRS MILL RD	U -Principal Arterial - Other	STATE SECONDARY	NHS	State Highway Agency	003.680	CO 1677 BUSHEY DR	CURBED	5	31,630
					003.780	CO 1183 SAMPSON RD			
					003.860	CO 4339 FERRARA AVE			
					003.960	MD 185 A NO NAME			
					004.006	MD 185 CONNECTICUT AVE (SB/L)		6	
					004.010		NONE		30,250
					004.016	MD 185 CONNECTICUT AVE			
					004.060	MD 185 D NO NAME			
					004.080		CURBED		
					004.090	CO 1418 DALEWOOD DR			
					004.160	CO 1420 CENTERHILL ST			
					004.210	CO 156 ANDREW ST			
					004.260	CO 1423 VALLEYWOOD DR			
					004.273	STRUCTURE 150165001			
					004.280	CO 1432 GAIL ST			
					004.380	CO 863 CLARIDGE RD			
					004.400		POSITIVE BARRIER		
					004.480		CURBED		
					004.540	CO 1430 PENDLETON DR			
					004.650			5	
					004.720	CO 147 NEWPORT MILL RD		4	
					004.850	CO 4343 NORRIS DR			
					005.140	CO 2426 COLLEGE VIEW DR			
					005.160	CO 1131 GALT AVE			
					005.250			5	
					005.356	MD 193 UNIVERSITY BLVD W (WB/L)			
					005.360				21,672
					005.364	MD 193 UNIVERSITY BLVD W			
					005.390	CO 2144 ALLEY			
					005.430	CO 866 ENNALLS AVE			

MARYLAND DEPARTMENT OF TRANSPORTATION
STATE HIGHWAY ADMINISTRATION
DATA SERVICES DIVISION

2021 HIGHWAY LOCATION REFERENCE

COUNTY: MONTGOMERY
DISTRICT: 3
DATE: 1/23/2023
VERSION:1.0

ROUTE NUMBER: MD 586
DIRECTION: EAST (INVENTORY)

ROAD NAME	FUNCTIONAL CLASS	STATE SYSTEM	NHS	MAINTENANCE	MILEPOINT	MILEPOINT DESCRIPTION	MEDIAN TYPE	MARKED LANES	AADT	
VEIRS MILL RD	U -Principal Arterial – Other	STATE SECONDARY	NHS	State Highway Agency	005.550	CO 864	REEDIE DR	CURBED	5	17,400
					005.780	MD 97	GEORGIA AVE (SB/L)			

ROUTE NUMBER: MD 594 A
DIRECTION: EAST (INVENTORY)

ROAD NAME	FUNCTIONAL CLASS	STATE SYSTEM	NHS	MAINTENANCE	MILEPOINT	MILEPOINT DESCRIPTION	MEDIAN TYPE	MARKED LANES	AADT				
WAYNE AVE	U -Major Collector	STATE SECONDARY		State Highway Agency	000.000	US 29	GEORGIA AVE (SB/L)	CURBED	4	14,073			
					000.000	CO 668	WAYNE AVE						
					000.006	US 29	GEORGIA AVE						
					000.040	CO 2103	ALLEY						
					000.140	CO 629	FENTON ST				NONE		
					000.330	CO 623	CEDAR ST						
					000.420	CO 1319	SPRINGVALE RD						
					000.470	CO 617	CLOVERFIELD RD						
					000.500	CO 624	GREENBRIER DR						
					000.540	CO 620	DARTMOUTH AVE						
					000.630	CO 7074	DALE DR						
					000.860	CO 659	MANSFIELD RD						
					000.990		STRUCTURE M-0162001						
					E WAYNE AVE	001.020	GV 7				SLIGO CREEK PKWY	2	7,623
						001.060	CO 757				MANCHESTER RD		
						001.240	OP 4698				MANCHESTER PL		
						001.280	CO 918				ETON RD		
	001.350	CO 716	BRADFORD RD										
	001.400	CO 621	E WAYNE AVE										
	001.400	CO 913	FLOWER AVE										

MARYLAND DEPARTMENT OF TRANSPORTATION
STATE HIGHWAY ADMINISTRATION
DATA SERVICES DIVISION

2021 HIGHWAY LOCATION REFERENCE

COUNTY: MONTGOMERY
DISTRICT: 3
DATE: 1/23/2023
VERSION:1.0

ROUTE NUMBER: MD 594 B
DIRECTION: EAST (INVENTORY)

ROAD NAME	FUNCTIONAL CLASS	STATE SYSTEM	NHS	MAINTENANCE	MILEPOINT	MILEPOINT DESCRIPTION	MEDIAN TYPE	MARKED LANES	AADT
BONIFANT ST	U -Local	STATE SECONDARY		State Highway Agency	000.000 BK 552		NONE	2	0
					000.000 CO 670	RAMSEY AVE			
					000.060 CO 669	DIXON AVE			
					000.090 CO 2107	ALLEY			
					000.130 US 29	GEORGIA AVE (SB/L)			

ROUTE NUMBER: MD 594 C
DIRECTION: EAST (INVENTORY)

ROAD NAME	FUNCTIONAL CLASS	STATE SYSTEM	NHS	MAINTENANCE	MILEPOINT	MILEPOINT DESCRIPTION	MEDIAN TYPE	MARKED LANES	AADT
BONIFANT ST	U -Local	STATE SECONDARY		State Highway Agency	000.000 US 29	GEORGIA AVE	NONE	2	0
					000.040 CO 2103	ALLEY			
					000.160 CO 7683	BONIFANT ST			
					000.160 CO 629	FENTON ST			

ROUTE NUMBER: MD 594 D
DIRECTION: EAST (INVENTORY)

ROAD NAME	FUNCTIONAL CLASS	STATE SYSTEM	NHS	MAINTENANCE	MILEPOINT	MILEPOINT DESCRIPTION	MEDIAN TYPE	MARKED LANES	AADT
ARLISS ST	U -Local	STATE SECONDARY		State Highway Agency	000.000 CO 913	FLOWER AVE	NONE	2	0
					000.120 CO 2260	GARLAND AVE			
					000.140 CO 920	WALDEN RD			
					000.270 MD 320	PINEY BRANCH RD			

ROUTE NUMBER: MD 614
DIRECTION: NORTH (INVENTORY)

ROAD NAME	FUNCTIONAL CLASS	STATE SYSTEM	NHS	MAINTENANCE	MILEPOINT	MILEPOINT DESCRIPTION	MEDIAN TYPE	MARKED LANES	AADT
GOLDSBORO RD	U -Minor Arterial	STATE SECONDARY		State Highway Agency	000.000 XO 465	CROSSOVER	CURBED	2	11,873
					000.000 CO 4690	MACARTHUR BLVD			
					000.330 CO 1987	TULIP HILL TERR	NONE		

MARYLAND DEPARTMENT OF TRANSPORTATION
STATE HIGHWAY ADMINISTRATION
DATA SERVICES DIVISION

2021 HIGHWAY LOCATION REFERENCE

COUNTY: MONTGOMERY
DISTRICT: 3
DATE: 1/23/2023
VERSION:1.0

ROUTE NUMBER: MD 614

DIRECTION: NORTH (INVENTORY)

ROAD NAME	FUNCTIONAL CLASS	STATE SYSTEM	NHS	MAINTENANCE	MILEPOINT	MILEPOINT DESCRIPTION	MEDIAN TYPE	MARKED LANES	AADT
GOLDSBORO RD	U -Minor Arterial	STATE SECONDARY		State Highway Agency	000.370 CO 1327	RANNOCH RD	NONE	2	11,873
					000.460 MD 396	MASSACHUSETTS AVE			10,540
					000.620 CO 5654	GOLDLEAF DR	PAINTED (UNDIV)		
					000.790 CO 2455	REDWING RD	NONE		
					000.840 CO 1213	WEDGEWOOD RD			
					000.890 CO 2373	BLACKWOOD RD			
					000.970 CO 1853	HAVILAND DR			
					000.980		PAINTED (UNDIV)	3	
					001.020 MD 614 B	NO NAME	CURBED	4	
					001.036 MD 190	RIVER RD			
					001.044 MD 190	RIVER RD (WB/L)			
					001.070 MD 614 A	NO NAME			
					001.110		PAINTED (UNDIV)	2	
					001.150 CO 2138	MILLWOOD RD	NONE		
					001.550		PAINTED (UNDIV)		
					001.620 CO 2133	RADNOR RD	NONE		
					001.630 CO 2289	RADNOR RD			
					001.650		PAINTED (UNDIV)		
					001.890 CO 2525	GOLDSBORO CT	NONE		
					001.920		PAINTED (UNDIV)		
					001.940		CURBED		
					001.964 MD 191	BRADLEY BLVD			
					001.970 MD 191	BRADLEY BLVD (SB/L)			

ROUTE NUMBER: MD 614 A

DIRECTION: EAST (INVENTORY)

ROAD NAME	FUNCTIONAL CLASS	STATE SYSTEM	NHS	MAINTENANCE	MILEPOINT	MILEPOINT DESCRIPTION	MEDIAN TYPE	MARKED LANES	AADT
NO NAME	U -Local	STATE SECONDARY		State Highway Agency	000.000 MD 190	RIVER RD (WB/L)	NONE	1	0
					000.024 MD 614	GOLDSBORO RD			

MARYLAND DEPARTMENT OF TRANSPORTATION
STATE HIGHWAY ADMINISTRATION
DATA SERVICES DIVISION

2021 HIGHWAY LOCATION REFERENCE

COUNTY: MONTGOMERY
DISTRICT: 3
DATE: 1/23/2023
VERSION:1.0

ROUTE NUMBER: MD 614 B
DIRECTION: SOUTH (INVENTORY)

ROAD NAME	FUNCTIONAL CLASS	STATE SYSTEM	NHS	MAINTENANCE	MILEPOINT	MILEPOINT DESCRIPTION	MEDIAN TYPE	MARKED LANES	AADT
NO NAME	U -Local	STATE SECONDARY		State Highway Agency	000.000 MD 614	GOLDSBORO RD	NONE	1	0
					000.021 MD 190	RIVER RD			

ROUTE NUMBER: MD 614 C
DIRECTION: WEST (INVENTORY)

ROAD NAME	FUNCTIONAL CLASS	STATE SYSTEM	NHS	MAINTENANCE	MILEPOINT	MILEPOINT DESCRIPTION	MEDIAN TYPE	MARKED LANES	AADT
NO NAME	U -Local	STATE SECONDARY		State Highway Agency	000.000 MD 190	RIVER RD	NONE	1	0
					000.027 MD 614	GOLDSBORO RD (SB/L)			

ROUTE NUMBER: MD 614 D
DIRECTION: NORTH (INVENTORY)

ROAD NAME	FUNCTIONAL CLASS	STATE SYSTEM	NHS	MAINTENANCE	MILEPOINT	MILEPOINT DESCRIPTION	MEDIAN TYPE	MARKED LANES	AADT
NO NAME	U -Local	STATE SECONDARY		State Highway Agency	000.000 MD 614	GOLDSBORO RD (SB/L)	NONE	1	0
					000.030 MD 190	RIVER RD (WB/L)			

ROUTE NUMBER: MD 650
DIRECTION: NORTH (INVENTORY)

ROAD NAME	FUNCTIONAL CLASS	STATE SYSTEM	NHS	MAINTENANCE	MILEPOINT	MILEPOINT DESCRIPTION	MEDIAN TYPE	MARKED LANES	AADT
NEW HAMPSHIRE AVE	U -Principal Arterial - Other	STATE SECONDARY	NHS	State Highway Agency	000.000 MD 410	EAST WEST HWY	CURBED	6	37,652
					000.000 MD 410	ETHAN ALLEN AVE			
					000.000 MD 650	NEW HAMPSHIRE AVE			
					000.000	PRINCE GEORGES CO/L			
					000.010 MD 410	EAST WEST HWY (WB/L)			
					000.010 MD 410	ETHAN ALLEN AVE (WB/L)			
					000.100 MU 320	DEVONSHIRE RD			
					000.140 MU 790	KENTLAND AVE			
					000.210 MU 840	LARCH AVE			
					000.270 MU 880	LINDEN AVE			

MARYLAND DEPARTMENT OF TRANSPORTATION
STATE HIGHWAY ADMINISTRATION
DATA SERVICES DIVISION

2021 HIGHWAY LOCATION REFERENCE

COUNTY: MONTGOMERY
DISTRICT: 3
DATE: 1/23/2023
VERSION:1.0

ROUTE NUMBER: MD 650
DIRECTION: NORTH (INVENTORY)

ROAD NAME	FUNCTIONAL CLASS	STATE SYSTEM	NHS	MAINTENANCE	MILEPOINT	MILEPOINT DESCRIPTION	MEDIAN TYPE	MARKED LANES	AADT			
NEW HAMPSHIRE AVE	U -Principal Arterial – Other	STATE SECONDARY	NHS	State Highway Agency	000.330	MU 1010	MYRTLE AVE	CURBED	6	37,652		
					000.430	GV 3	SLIGO CREEK PKWY					
					000.435		STRUCTURE 150013001					
					000.520	MU 440	ERSKINE ST					
					000.647	MU 970	MERWOOD DR					
					000.753	XO 504	CROSSOVER					
					000.830	MU 690	HOLTON LA					
					000.940	MU 8040	ALLEY #4					
					001.040		BEG X-REF W/ MD 650 (PG CO)				NONE	
					001.040	MD 650	NEW HAMPSHIRE AVE					
					001.040		PRINCE GEORGES CO/L					
					001.040	MD 193	UNIVERSITY BLVD					
					002.350		END X-REF W/ MD 650 (PG CO)				CURBED	6
					002.350	MD 650	NEW HAMPSHIRE AVE					
					002.350	CO 1304	NORTHAMPTON DR					
	002.350		PRINCE GEORGES CO/L									
	002.450	CO 2788	FOX ST									
	002.677	CO 4542	ADELPHI RD									
	002.680			70,030								
	002.700	CO 4543	NEW HAMPSHIRE AVE SER RD									
	002.960	CO 1385	OAKVIEW DR									
	003.010	RP 495	RAMP 4 FR MD 650 NB TO IS 495 EB									
	003.160	RP 495	RAMP 3 FR IS 495 EB TO MD 650 NB									
	003.223	IS 495	CAPITAL BELTWAY	54,563								
	003.230		EXIT #28 (IS 495)									
	003.237	IS 495	CAPITAL BELTWAY (WB/L)									
	003.290	RP 495	RAMP 2 FR IS 495 WB TO MD 650 NB									
003.320	CO 2811	ELTON RD										
003.460	CO 104	POWDER MILL RD										
003.660	CO 832	OVERLOOK DR										

MARYLAND DEPARTMENT OF TRANSPORTATION
STATE HIGHWAY ADMINISTRATION
DATA SERVICES DIVISION

2021 HIGHWAY LOCATION REFERENCE

COUNTY: MONTGOMERY
DISTRICT: 3
DATE: 1/23/2023
VERSION:1.0

ROUTE NUMBER: MD 650
DIRECTION: NORTH (INVENTORY)

ROAD NAME	FUNCTIONAL CLASS	STATE SYSTEM	NHS	MAINTENANCE	MILEPOINT	MILEPOINT DESCRIPTION	MEDIAN TYPE	MARKED LANES	AADT
NEW HAMPSHIRE AVE	U -Principal Arterial - Other	STATE SECONDARY	NHS	State Highway Agency	003.760 CO 1116	OAKLAWN DR	CURBED	6	54,563
					003.880 XO 170	CROSSOVER			
					004.010 CO 1328	RODNEY RD			
					004.090 CO 217	CHALMERS RD			
					004.120 XO 118	CROSSOVER			
					004.170 CO 107	CRESTHAVEN DR		7	
					004.270 CO 1954	RUPPERT RD			
					004.390 CO 1952	SCHINDLER DR			
					004.675 CO 1378	NORTHWEST DR			
					004.776 XO 117	CROSSOVER			
					004.780		POSITIVE BARRIER		
					004.886 CO 109	LOCKWOOD DR			
					004.890		CURBED	6	36,330
					005.020 RP 29	RAMP 4 FR MD 650 NB TO US 29 EB			
					005.120 RP 29	RAMP 3 FR US 29 EB TO MD 650 NB			
					005.154 US 29	COLUMBIA PIKE			
					005.160				35,700
					005.166 US 29	COLUMBIA PIKE (SB/L)			
					005.195			5	
					005.230 RP 29	RAMP 1 FR MD 650 NB TO RAMP 8 (TO US 29)			
					005.288 XO 509	CROSSOVER			
					005.300 RP 29	RAMP 2 FR US 29 WB TO MD 650 NB			
					005.320 XO 510	CROSSOVER			
					005.320 CO 7600	MILESTONE DR			
					005.400			6	
					005.460 CO 7487	HEARTFIELDS DR			
					005.460 CO 4356	QUAINT ACRES DR			
					005.500 CO 2150	TRACY DR			
					005.560 XO 116	CROSSOVER			
					005.660 CO 2710	NORA DR			

MARYLAND DEPARTMENT OF TRANSPORTATION
STATE HIGHWAY ADMINISTRATION
DATA SERVICES DIVISION

2021 HIGHWAY LOCATION REFERENCE

COUNTY: MONTGOMERY
DISTRICT: 3
DATE: 1/23/2023
VERSION:1.0

ROUTE NUMBER: MD 650

DIRECTION: NORTH (INVENTORY)

ROAD NAME	FUNCTIONAL CLASS	STATE SYSTEM	NHS	MAINTENANCE	MILEPOINT	MILEPOINT DESCRIPTION	MEDIAN TYPE	MARKED LANES	AADT
NEW HAMPSHIRE AVE	U -Principal Arterial - Other	STATE SECONDARY	NHS	State Highway Agency	005.770	CO 1109 TANLEY RD	CURBED	6	35,700
					005.880	CO 1500 SHERBROOK DR			
					006.000	CO 113 JACKSON RD			
					006.140	CO 1499 WARRENTON DR			
					006.270	CO 2006 VALLEY BROOK DR			
					006.330	CO 1979 BRANTFORD AVE			
					006.490	CO 2060 VENICE DR			
					006.680	CO 114 HOLLYWOOD AVE			
					006.680	CO 5803 NORCROSS WAY			
					006.740	CO 115 ROSEMERE AVE			
					006.790	CO 117 ELDRID DR			
					006.878	CO 1501 THOMAS DR			
					007.050	CO 1504 SHAW AVE E			
					007.150	CO 3820 CANNON RD			
					007.350	CO 2563 WOLF DR			
					007.525	CO 99 E RANDOLPH RD			
					007.530				42,232
					007.536	CO 99 E RANDOLPH RD (WB/L)			
					007.670	CO 2801 MIDLAND RD			
					007.780	CO 4357 COPLEY LA			
					007.880	CO 78 NOTLEY RD			
					007.893		POSITIVE BARRIER		
					007.965		CURBED		
					008.030	CO 100 ORCHARD WAY			
					008.200	CO 1868 HOBBS DR	NONE		
					008.230	CO 2831 COLESVILLE MANOR DR	CURBED		
					008.389	RP 200 RAMP 4 FR MD650 NB TO RP 5 (TO MD200 EB)			
					008.417	STRUCTURE M-V132001			
					008.425	MD 200 INTERCOUNTY CONNECTOR			
					008.431	EXIT #13 (MD 200)			

MARYLAND DEPARTMENT OF TRANSPORTATION
STATE HIGHWAY ADMINISTRATION
DATA SERVICES DIVISION

2021 HIGHWAY LOCATION REFERENCE

COUNTY: MONTGOMERY
DISTRICT: 3
DATE: 1/23/2023
VERSION:1.0

ROUTE NUMBER: MD 650
DIRECTION: NORTH (INVENTORY)

ROAD NAME	FUNCTIONAL CLASS	STATE SYSTEM	NHS	MAINTENANCE	MILEPOINT	MILEPOINT DESCRIPTION	MEDIAN TYPE	MARKED LANES	AADT			
NEW HAMPSHIRE AVE	U -Principal Arterial – Other	STATE SECONDARY	NHS	State Highway Agency	008.431	RP 200	RAMP 5 FR MD 650 SB TO MD 200 EB	CURBED	6	42,232		
					008.438	MD 200	INTERCOUNTY CONNECTOR (WB/L)					
					008.480	RP 200	RAMP 2 FR RP 7 (FR MD200 WB) TO MD650 NB					
					008.546						5	
					008.657						4	
					008.820	XO 168	CROSSOVER					
					008.970	CO 76	BONIFANT RD					
					008.970	CO 161	GOOD HOPE RD					
					009.050	XO 528	CROSSOVER					
					009.050	CO 7485	PIPING ROCK DR					
					009.260	CO 3828	STONEGATE DR					
					009.260	CO 5807	WINDRIDGE ACRES CT					
					009.500	CO 2567	SOUTHVIEW AVE					
					009.730	CO 72	NORWOOD RD					
					009.980	CO 95	BRIGGS CHANEY RD				CENTER TLA (UNDIV)	13,310
					010.090	CO 1879	CLOVERLY ST					
					010.270	CO 73	BRYANTS NURSERY RD					
					010.320	CO 1998	SNIDER LA					
					010.370	OP 417	NO NAME					
					010.400	CO 2847	MCNEIL LA					
					010.460						CURBED	
					010.720	CO 1107	HARDING LA					
					010.840	CO 2806	SPOTSWOOD DR					
					010.993	MD 198	SPENCERVILLE RD					
					011.000							12,223
					011.007	MD 198	SPENCERVILLE RD (WB/L)					
					011.062						PAINTED (UNDIV)	
011.096	MD 198 A	OLD MD 198										
011.130			NONE	3								
011.170	OP 396	NO NAME										

U -Minor Arterial

MARYLAND DEPARTMENT OF TRANSPORTATION
STATE HIGHWAY ADMINISTRATION
DATA SERVICES DIVISION

2021 HIGHWAY LOCATION REFERENCE

COUNTY: MONTGOMERY
DISTRICT: 3
DATE: 1/23/2023
VERSION:1.0

ROUTE NUMBER: MD 650
DIRECTION: NORTH (INVENTORY)

ROAD NAME	FUNCTIONAL CLASS	STATE SYSTEM	NHS	MAINTENANCE	MILEPOINT	MILEPOINT DESCRIPTION	MEDIAN TYPE	MARKED LANES	AADT		
NEW HAMPSHIRE AVE	U -Minor Arterial	STATE SECONDARY		State Highway Agency	011.380	CO 7385	BAY HILL LA	NONE	2	12,223	
					011.380	CO 1106	MILLGROVE PL				
					011.400			PAINTED (UNDIV)			
					011.470	CO 2265	MILLGROVE RD				
					012.110	CO 145	EDNOR RD	NONE			
					012.370	CO 2780	CLIFTONBROOK LA				
					012.460	OP 393	NO NAME				
					012.570	CO 71	TUCKER LA				
					012.740	CO 6510	AVENLEIGH DR				
					012.740	CO 5611	SIR GALAHAD WAY				
					013.060	CO 2865	TREE LAWN DR				
					013.270	CO 6436	CRYSTAL SPRING DR				
					013.500	MD 108	ASHTON RD				
					013.540			3			
					013.580	CO 5788	ORION CLUB DR				
	013.610			2							
	013.701	OP 6122	ASHTON KNOLLS LA								
	013.701	CO 7810	LETHBRIDGE CT								
	013.860	CO 4793	ASHTON OAKS CT								
	014.360	CO 4792	ASHCROFT CT								
	014.460	OP 372	NO NAME								
	014.500	OP 371	NO NAME								
	014.700	CO 69	BROOKE RD								
	014.830	CO 67	HAVILAND MILL RD								
	015.381		STRUCTURE 150017001								
	015.490	OP 363	WINDSWEPT LA								
	015.640	CO 5058	RIVERMIST CT								
	015.860	CO 3937	GOLD MINE RD								
	016.470	CO 4557	BRIGHTON KNOLLS DR								
	016.880	CO 57	BRIGHTON DAM RD								
		U -Major Collector							3		
			R -Major Collector							2	

MARYLAND DEPARTMENT OF TRANSPORTATION
STATE HIGHWAY ADMINISTRATION
DATA SERVICES DIVISION

2021 HIGHWAY LOCATION REFERENCE

COUNTY: MONTGOMERY
DISTRICT: 3
DATE: 1/23/2023
VERSION:1.0

ROUTE NUMBER: MD 650
DIRECTION: NORTH (INVENTORY)

ROAD NAME	FUNCTIONAL CLASS	STATE SYSTEM	NHS	MAINTENANCE	MILEPOINT	MILEPOINT DESCRIPTION	MEDIAN TYPE	MARKED LANES	AADT			
NEW HAMPSHIRE AVE	R -Major Collector	STATE SECONDARY		State Highway Agency	017.340	CO 4146	GREENBRIDGE RD	NONE	2	5,280		
					017.510	CO 3720	HAWLINGS RD					
					017.690	CO 4971	ROCKY GLEN DR					
					018.450	CO 7513	DENIT ESTATES DR					
					018.470						PAINTED (UNDIV)	
					018.895	CO 7511	GATHERS MEADOW LA				NONE	
					019.050	CO 5141	RIDGECROFT DR					
					019.427	CO 7508	SAPLING RIDGE LA					
					019.850	MD 97	GEORGIA AVE					2,230
					020.500	CO 54	SUNDOWN RD					
DAMASCUS RD	R -Minor Collector				020.850	CO 55	HOWARD CHAPEL RD					
					021.980	CO 56	GRIFFITH RD					
					022.460	OP 56	NO NAME					
					024.790	CO 49	HIPSLEY MILL RD					
					025.080	MD 108	DAMASCUS RD					

ROUTE NUMBER: MD 655
DIRECTION: NORTH (INVENTORY)

ROAD NAME	FUNCTIONAL CLASS	STATE SYSTEM	NHS	MAINTENANCE	MILEPOINT	MILEPOINT DESCRIPTION	MEDIAN TYPE	MARKED LANES	AADT		
OLD MD 28	U -Local	STATE SECONDARY		State Highway Agency	000.000	MD 28	NORBECK RD	NONE	1	1,494	
					000.520	CO 1336	ROSECROFT RD				
					000.560	MD 115	MUNCASTER MILL RD				2
					000.565	MD 115	MUNCASTER MILL RD (WB/L)				
					000.600	OP 5409	MANOR HOUSE TERR				
					000.670	OP 5408	NORBECK SQ DR				
					000.700	OP 5409	MANOR HOUSE TERR				
					000.790	OP 5410	GEORGIAN SQ				
					000.840	OP 5411	MANOR VILLAGE LA				
					000.900	OP 5411	MANOR VILLAGE LA				

MARYLAND DEPARTMENT OF TRANSPORTATION
STATE HIGHWAY ADMINISTRATION
DATA SERVICES DIVISION

2021 HIGHWAY LOCATION REFERENCE

COUNTY: MONTGOMERY
DISTRICT: 3
DATE: 1/23/2023
VERSION:1.0

ROUTE NUMBER: MD 655
DIRECTION: NORTH (INVENTORY)

ROAD NAME	FUNCTIONAL CLASS	STATE SYSTEM	NHS	MAINTENANCE	MILEPOINT	MILEPOINT DESCRIPTION	MEDIAN TYPE	MARKED LANES	AADT
OLD MD 28	U -Local	STATE SECONDARY		State Highway Agency	001.160		PAINTED (UNDIV)	2	1,494
					001.230	CO 1336 ROSECROFT RD	CENTER TLA (UNDIV)		
					001.290		PAINTED (UNDIV)		
					001.550	OP 442 BEVERLY RD	NONE		
					001.650	OP 443 MONTPELIER RD			
					001.790	OP 3667 CARROLTON RD			
					001.860	ROAD END - GUARDRAIL			

ROUTE NUMBER: MD 655 A
DIRECTION: NORTH (INVENTORY)

ROAD NAME	FUNCTIONAL CLASS	STATE SYSTEM	NHS	MAINTENANCE	MILEPOINT	MILEPOINT DESCRIPTION	MEDIAN TYPE	MARKED LANES	AADT
NO NAME	U -Local	STATE SECONDARY		State Highway Agency	000.000	MD 28 NORBECK RD (WB/L)	NONE	2	0
					000.210	CO 7441 THISTLEBRIDGE DR		1	
					000.460			2	
					000.490	MD 97 GEORGIA AVE (SB/L)			
					000.490	RP 200 RAMP 5 FR MD 97 SB TO RP 4 (TO MD200 EB)			

ROUTE NUMBER: MD 655 B
DIRECTION: EAST (INVENTORY)

ROAD NAME	FUNCTIONAL CLASS	STATE SYSTEM	NHS	MAINTENANCE	MILEPOINT	MILEPOINT DESCRIPTION	MEDIAN TYPE	MARKED LANES	AADT
OLD MD 28	U -Local	STATE SECONDARY		State Highway Agency	000.000	MD 28 NORBECK RD	NONE	1	0
					000.380	OP 3667 CARROLTON RD			

ROUTE NUMBER: MD 655 C
DIRECTION: EAST (INVENTORY)

ROAD NAME	FUNCTIONAL CLASS	STATE SYSTEM	NHS	MAINTENANCE	MILEPOINT	MILEPOINT DESCRIPTION	MEDIAN TYPE	MARKED LANES	AADT
OLD MD 28	U -Local	STATE SECONDARY		State Highway Agency	000.000	MD 28 NORBECK RD	NONE	1	0
					000.280	CO 1338 WESTBURY RD			

MARYLAND DEPARTMENT OF TRANSPORTATION
STATE HIGHWAY ADMINISTRATION
DATA SERVICES DIVISION

2021 HIGHWAY LOCATION REFERENCE

COUNTY: MONTGOMERY
DISTRICT: 3
DATE: 1/23/2023
VERSION:1.0

ROUTE NUMBER: MD 655 D
DIRECTION: EAST (INVENTORY)

ROAD NAME	FUNCTIONAL CLASS	STATE SYSTEM	NHS	MAINTENANCE	MILEPOINT	MILEPOINT DESCRIPTION	MEDIAN TYPE	MARKED LANES	AADT
NORBECK RD	U -Local	STATE SECONDARY		State Highway Agency	000.000	CUL DE SAC	NONE	2	0
					000.010	BEG X-REF W/ CO 4107			
					000.010 CO 4107	NORBECK RD			
					000.270	END X-REF W/ CO 4107			
					000.270 CO 4107	NORBECK RD			
					000.290	CUL DE SAC			

ROUTE NUMBER: MD 655 E
DIRECTION: WEST (INVENTORY)

ROAD NAME	FUNCTIONAL CLASS	STATE SYSTEM	NHS	MAINTENANCE	MILEPOINT	MILEPOINT DESCRIPTION	MEDIAN TYPE	MARKED LANES	AADT
NO NAME	U -Local	STATE SECONDARY		State Highway Agency	000.000 MD 28	NORBECK RD (WB/L)	NONE	1	0
					000.020 CO 3655	NO NAME			

ROUTE NUMBER: MD 655 F
DIRECTION: WEST (INVENTORY)

ROAD NAME	FUNCTIONAL CLASS	STATE SYSTEM	NHS	MAINTENANCE	MILEPOINT	MILEPOINT DESCRIPTION	MEDIAN TYPE	MARKED LANES	AADT
NO NAME	U -Local	STATE SECONDARY		State Highway Agency	000.000 MD 28	NORBECK RD (WB/L)	NONE	1	0
					000.010 CO 5416	NO NAME			

ROUTE NUMBER: MD 655 G
DIRECTION: EAST (INVENTORY)

ROAD NAME	FUNCTIONAL CLASS	STATE SYSTEM	NHS	MAINTENANCE	MILEPOINT	MILEPOINT DESCRIPTION	MEDIAN TYPE	MARKED LANES	AADT
NO NAME	U -Local	STATE SECONDARY		State Highway Agency	000.000 MD 28	NORBECK RD	NONE	2	0
					000.010 CO 3390	NO NAME			

MARYLAND DEPARTMENT OF TRANSPORTATION
STATE HIGHWAY ADMINISTRATION
DATA SERVICES DIVISION

2021 HIGHWAY LOCATION REFERENCE

COUNTY: MONTGOMERY
DISTRICT: 3
DATE: 1/23/2023
VERSION:1.0

ROUTE NUMBER: MD 655 H
DIRECTION: EAST (INVENTORY)

ROAD NAME	FUNCTIONAL CLASS	STATE SYSTEM	NHS	MAINTENANCE	MILEPOINT	MILEPOINT DESCRIPTION	MEDIAN TYPE	MARKED LANES	AADT
NO NAME	U -Local	STATE SECONDARY		State Highway Agency	000.000 MD 28	NORBECK RD	NONE	2	0
					000.010 CO 5417	NO NAME			

ROUTE NUMBER: MD 660
DIRECTION: NORTH (INVENTORY)

ROAD NAME	FUNCTIONAL CLASS	STATE SYSTEM	NHS	MAINTENANCE	MILEPOINT	MILEPOINT DESCRIPTION	MEDIAN TYPE	MARKED LANES	AADT
DODGE ST	U -Local	STATE SECONDARY		State Highway Agency	000.000 MU 2560	RICHARD MONTGOMERY DR	NONE	3	3,244
					000.005 MD 355	ROCKVILLE PIKE			
					000.043 MD 28	VEIRS MILL RD			
					000.050 MD 28	VEIRS MILL RD (WB/L)			

ROUTE NUMBER: MD 899
DIRECTION: WEST (INVENTORY)

ROAD NAME	FUNCTIONAL CLASS	STATE SYSTEM	NHS	MAINTENANCE	MILEPOINT	MILEPOINT DESCRIPTION	MEDIAN TYPE	MARKED LANES	AADT
AMERICAN WAY	U -Local	STATE SECONDARY		State Highway Agency	000.000	ROAD END	NONE	2	0
					000.092			1	
					000.170 CO 4133	CHERRY GROVE DR			

ROUTE NUMBER: MD 899 A
DIRECTION: EAST (INVENTORY)

ROAD NAME	FUNCTIONAL CLASS	STATE SYSTEM	NHS	MAINTENANCE	MILEPOINT	MILEPOINT DESCRIPTION	MEDIAN TYPE	MARKED LANES	AADT
AMERICAN WAY	U -Local	STATE SECONDARY		State Highway Agency	000.000	ROAD END	NONE	2	0
					000.090 MD 28	DARNESTOWN RD			
					000.090	GATE (OPEN)			

MARYLAND DEPARTMENT OF TRANSPORTATION
STATE HIGHWAY ADMINISTRATION
DATA SERVICES DIVISION

2021 HIGHWAY LOCATION REFERENCE

COUNTY: MONTGOMERY
DISTRICT: 3
DATE: 1/23/2023
VERSION:1.0

ROUTE NUMBER: MD 911
DIRECTION: NORTH (INVENTORY)

ROAD NAME	FUNCTIONAL CLASS	STATE SYSTEM	NHS	MAINTENANCE	MILEPOINT	MILEPOINT DESCRIPTION	MEDIAN TYPE	MARKED LANES	AADT
FIRST ST	U -Principal Arterial – Other	STATE SECONDARY	NHS	State Highway Agency	000.000 MD 355	ROCKVILLE PIKE (SB/L)	CURBED	4	23,873
					000.011 MD 355	ROCKVILLE PIKE			
					000.064	STRUCTURE 150163002			
					000.210 MD 28	VEIRS MILL RD			

ROUTE NUMBER: MD 927
DIRECTION: EAST (INVENTORY)

ROAD NAME	FUNCTIONAL CLASS	STATE SYSTEM	NHS	MAINTENANCE	MILEPOINT	MILEPOINT DESCRIPTION	MEDIAN TYPE	MARKED LANES	AADT
MONTROSE RD	U -Minor Arterial	STATE SECONDARY		State Highway Agency	001.200 CO 144	MONTROSE RD	CURBED	4	8,190
					001.330 RP 270	RAMP 5 FR IS 270 SB TO MD 927 EB			
					001.350	STRUCTURE 150068001			
					001.358 IS 270 LS	IS 270 LOCAL LANES (SB)			
					001.373 IS 270	EISENHOWER MEMORIAL HWY (SB/L)			
	U -Principal Arterial – Other		NHS		001.380	EXIT #4 (IS 270)			49,132
					001.389 IS 270	EISENHOWER MEMORIAL HWY			
					001.406 IS 270 LN	IS 270 LOCAL LANES (NB)			
					001.450 RP 270	RAMP 3 FR MD 927 EB TO IS 270 NB			
					001.505	STRUCTURE 150170001			
					001.510 RP 270	RAMP 10 FR RAMP 4 TO TOWER OAKS BLVD			
					001.627		PAINTED (UNDIV)		
					001.650 CO 144	MONTROSE RD			
					001.650 MU 2934	TOWER OAKS BLVD			

ROUTE NUMBER: MD 927 A
DIRECTION: EAST (INVENTORY)

ROAD NAME	FUNCTIONAL CLASS	STATE SYSTEM	NHS	MAINTENANCE	MILEPOINT	MILEPOINT DESCRIPTION	MEDIAN TYPE	MARKED LANES	AADT
MONTROSE PKWY	U -Principal Arterial – Other	STATE SECONDARY	NHS	State Highway Agency	001.010 CO 7829	MONTROSE PKWY	CURBED	4	21,972
					001.010 CO 5017	TOWNE RD			
					001.139 MD 355	ROCKVILLE PIKE (SB/L)			

MARYLAND DEPARTMENT OF TRANSPORTATION
STATE HIGHWAY ADMINISTRATION
DATA SERVICES DIVISION

2021 HIGHWAY LOCATION REFERENCE

COUNTY: MONTGOMERY
DISTRICT: 3
DATE: 1/23/2023
VERSION:1.0

ROUTE NUMBER: MD 927 A
DIRECTION: EAST (INVENTORY)

ROAD NAME	FUNCTIONAL CLASS	STATE SYSTEM	NHS	MAINTENANCE	MILEPOINT	MILEPOINT DESCRIPTION	MEDIAN TYPE	MARKED LANES	AADT
MONTROSE PKWY	U -Principal Arterial – Other	STATE SECONDARY	NHS	State Highway Agency	001.153 MD 355	ROCKVILLE PIKE	CURBED	4	21,972
					001.193 RP 355	RAMP 4 FR MD 355 NB TO MONTROSE PKWY			
					001.300 CO 153	MAPLE AVE			
					001.300 CO 1659	RANDOLPH RD			

ROUTE NUMBER: MD 928
DIRECTION: SOUTH (INVENTORY)

ROAD NAME	FUNCTIONAL CLASS	STATE SYSTEM	NHS	MAINTENANCE	MILEPOINT	MILEPOINT DESCRIPTION	MEDIAN TYPE	MARKED LANES	AADT
NO NAME	U -Local	STATE SECONDARY		State Highway Agency	000.000 CO 7826	CLARA DOWNEY AVE	NONE	2	0
					000.126			1	
					000.146 MD 28	NORBECK RD			

ROUTE NUMBER: MD 928 C
DIRECTION: NORTH (INVENTORY)

ROAD NAME	FUNCTIONAL CLASS	STATE SYSTEM	NHS	MAINTENANCE	MILEPOINT	MILEPOINT DESCRIPTION	MEDIAN TYPE	MARKED LANES	AADT
NO NAME	U -Local	STATE SECONDARY		State Highway Agency	000.000 MD 28	NORBECK RD	NONE	2	0
					000.000 CO 6328	WINTERGATE DR			
					000.035 OP 6225	NO NAME			

ROUTE NUMBER: MD 929 A
DIRECTION: EAST (INVENTORY)

ROAD NAME	FUNCTIONAL CLASS	STATE SYSTEM	NHS	MAINTENANCE	MILEPOINT	MILEPOINT DESCRIPTION	MEDIAN TYPE	MARKED LANES	AADT
E RANDOLPH RD	U -Principal Arterial – Other	STATE SECONDARY	NHS	State Highway Agency	002.190 CO 99	E RANDOLPH RD	CENTER TLA (UNDIV)	4	33,722
					002.253		CURBED		
					002.330 MD 929 C	OLD COLUMBIA PIKE			
					002.464	STRUCTURE 150181001			
					002.470 RP 29	RAMP 6 FR E RANDOLPH EB TO US 29 SB			
					002.479	STRUCTURE 150180001			

MARYLAND DEPARTMENT OF TRANSPORTATION
STATE HIGHWAY ADMINISTRATION
DATA SERVICES DIVISION

2021 HIGHWAY LOCATION REFERENCE

COUNTY: MONTGOMERY
DISTRICT: 3
DATE: 1/23/2023
VERSION:1.0

ROUTE NUMBER: MD 929 A
DIRECTION: EAST (INVENTORY)

ROAD NAME	FUNCTIONAL CLASS	STATE SYSTEM	NHS	MAINTENANCE	MILEPOINT	MILEPOINT DESCRIPTION	MEDIAN TYPE	MARKED LANES	AADT
E RANDOLPH RD	U -Principal Arterial – Other	STATE SECONDARY	NHS	State Highway Agency	002.480 RP 29	RAMP 7 FR RANDOLPH RD TO RAMP 6(TO US29)	PAINTED (UNDIV)	4	33,722
					002.488 US 29	COLUMBIA PIKE (SB/L)			
					002.488 RP 29	RAMP 5 FR RAMP 8 (US29SB) TO RANDOLPH RD			
					002.500 MD 929 B	CHERRY HILL RD			

ROUTE NUMBER: MD 929 B
DIRECTION: SOUTH (INVENTORY)

ROAD NAME	FUNCTIONAL CLASS	STATE SYSTEM	NHS	MAINTENANCE	MILEPOINT	MILEPOINT DESCRIPTION	MEDIAN TYPE	MARKED LANES	AADT
CHERRY HILL RD	U -Minor Arterial	STATE SECONDARY		State Highway Agency	000.000 MD 929 A	E RANDOLPH RD	PAINTED (UNDIV)	4	33,622
					000.009 US 29	COLUMBIA PIKE			
					000.009 RP 29	RAMP 3 FR CHERRY HILL RD WB TO RAMP 2			
					000.015 RP 29	RAMP 1 FR RAMP 4 (US29)TO CHERRY HILL RD			
					000.020 RP 29	RAMP 4 FR US 29 NB TO CHERRY HILL RD EB			
					000.025		CURBED		
					000.110 MD 929 D	PROSPERITY DR			
					000.225		PAINTED (UNDIV)		
					000.250 CO 4359	CHERRY HILL RD			

ROUTE NUMBER: MD 929 C
DIRECTION: NORTH (INVENTORY)

ROAD NAME	FUNCTIONAL CLASS	STATE SYSTEM	NHS	MAINTENANCE	MILEPOINT	MILEPOINT DESCRIPTION	MEDIAN TYPE	MARKED LANES	AADT
OLD COLUMBIA PIKE	U -Major Collector	STATE SECONDARY		State Highway Agency	000.560 CO 4552	OLD COLUMBIA PIKE	PAINTED (UNDIV)	3	8,333
					000.646 MD 929 A	E RANDOLPH RD	NONE		
					000.650				8,242
					000.654 MD 929 A	E RANDOLPH RD (WB/L)			
					000.690		PAINTED (UNDIV)		
					000.740 CO 4552	OLD COLUMBIA PIKE	NONE		

MARYLAND DEPARTMENT OF TRANSPORTATION
STATE HIGHWAY ADMINISTRATION
DATA SERVICES DIVISION

2021 HIGHWAY LOCATION REFERENCE

COUNTY: MONTGOMERY
DISTRICT: 3
DATE: 1/23/2023
VERSION:1.0

ROUTE NUMBER: MD 929 D
DIRECTION: SOUTH (INVENTORY)

ROAD NAME	FUNCTIONAL CLASS	STATE SYSTEM	NHS	MAINTENANCE	MILEPOINT	MILEPOINT DESCRIPTION	MEDIAN TYPE	MARKED LANES	AADT
PROSPERITY DR	U -Local	STATE SECONDARY		State Highway Agency	000.000 MD 929 B	CHERRY HILL RD (NB/L)	NONE	4	0
					000.010 MD 929 B	CHERRY HILL RD			
					000.047 CO 6022	PROSPERITY DR			

ROUTE NUMBER: MD 929 E
DIRECTION: NORTH (INVENTORY)

ROAD NAME	FUNCTIONAL CLASS	STATE SYSTEM	NHS	MAINTENANCE	MILEPOINT	MILEPOINT DESCRIPTION	MEDIAN TYPE	MARKED LANES	AADT
GRACEFIELD RD	U -Local	STATE SECONDARY		State Highway Agency	001.050 CO 5242	GRACEFIELD RD	NONE	2	0
					001.085	ROAD END			

ROUTE NUMBER: MD 929 F
DIRECTION: WEST (INVENTORY)

ROAD NAME	FUNCTIONAL CLASS	STATE SYSTEM	NHS	MAINTENANCE	MILEPOINT	MILEPOINT DESCRIPTION	MEDIAN TYPE	MARKED LANES	AADT
DUSTIN RD	U -Local	STATE SECONDARY		State Highway Agency	000.640 CO 87	DUSTIN RD	PAINTED (UNDIV)	2	0
					000.650 RP 29	RAMP 2 FR DUSTIN RD TO US 29 NB			
					000.655	STRUCTURE 150185001			
					000.672 US 29	COLUMBIA PIKE			
					000.686 US 29	COLUMBIA PIKE (SB/L)			
					000.695	STRUCTURE 150185001	CURBED		
					000.710 XO 458	CROSSOVER	ROUNDBOUT		
					000.722 RP 29	RAMP 8 FR US 29 SB TO DUSTIN RD			
					000.740 XO 459	CROSSOVER			
					000.740 CO 87	DUSTIN RD			

ROUTE NUMBER: MD 998 A
DIRECTION: WEST (INVENTORY)

ROAD NAME	FUNCTIONAL CLASS	STATE SYSTEM	NHS	MAINTENANCE	MILEPOINT	MILEPOINT DESCRIPTION	MEDIAN TYPE	MARKED LANES	AADT
MD 198 SERVICE RD	U -Local	STATE SECONDARY		State Highway Agency	000.000 OP 6160	STAR POINTE LA	NONE	2	0

MARYLAND DEPARTMENT OF TRANSPORTATION
STATE HIGHWAY ADMINISTRATION
DATA SERVICES DIVISION

2021 HIGHWAY LOCATION REFERENCE

COUNTY: MONTGOMERY
DISTRICT: 3
DATE: 1/23/2023
VERSION:1.0

ROUTE NUMBER: MD 998 A
DIRECTION: WEST (INVENTORY)

ROAD NAME	FUNCTIONAL CLASS	STATE SYSTEM	NHS	MAINTENANCE	MILEPOINT	MILEPOINT DESCRIPTION	MEDIAN TYPE	MARKED LANES	AADT
MD 198 SERVICE RD	U -Local	STATE SECONDARY		State Highway Agency	000.076 OP 6161	MD 198 SERVICE RD	NONE	2	0

ROUTE NUMBER: US 29
DIRECTION: NORTH (INVENTORY)

ROAD NAME	FUNCTIONAL CLASS	STATE SYSTEM	NHS	MAINTENANCE	MILEPOINT	MILEPOINT DESCRIPTION	MEDIAN TYPE	MARKED LANES	AADT
GEORGIA AVE	U -Principal Arterial - Other	STATE SECONDARY	NHS	State Highway Agency	000.000 CO 7067	BLAIR RD	NONE	6	36,452
					000.000 DC 1010	EASTERN AVE			
					000.000	EASTERN AVE (DC MAINT)			
					000.000	WASH DC LINE			
					000.080 OP 4686	JESSUP BLAIR DR			
					000.130 CO 1297	KING ST	CENTER TLA (UNDIV)		
					000.180 CO 1296	13TH ST	CURBED		
					000.180 MD 410	BURLINGTON AVE			
					000.240 OP 4580	STODDARD PL			
					000.313	STRUCTURE 150078002			
					000.390 CO 4592	SLIGO AVE			
					000.400 CO 5498	PHILADELPHIA AVE			
					000.430 XO 167	CROSSOVER			
					000.458 CO 5498	PHILADELPHIA AVE			
					000.480 CO 637	SILVER SPRING AVE			
					000.550 CO 665	RIPLEY ST			
					000.580 CO 636	THAYER AVE			
					000.610 MD 594 C	BONIFANT ST			
					000.667 MD 594 A	WAYNE AVE			
					000.675 MD 594 A	WAYNE AVE (WB/L)			
					000.750 CO 684	ELLSWORTH DR			
COLESVILLE RD		STATE PRIMARY			000.820 MD 97	GEORGIA AVE	NONE	7	24,250
					000.880			6	
					000.930 CO 629	FENTON ST			

MARYLAND DEPARTMENT OF TRANSPORTATION
STATE HIGHWAY ADMINISTRATION
DATA SERVICES DIVISION

2021 HIGHWAY LOCATION REFERENCE

COUNTY: MONTGOMERY
DISTRICT: 3
DATE: 1/23/2023
VERSION:1.0

ROUTE NUMBER: US 29
DIRECTION: NORTH (INVENTORY)

ROAD NAME	FUNCTIONAL CLASS	STATE SYSTEM	NHS	MAINTENANCE	MILEPOINT	MILEPOINT DESCRIPTION	MEDIAN TYPE	MARKED LANES	AADT
COLESVILLE RD	U-Principal Arterial - Other	STATE PRIMARY	NHS	State Highway Agency	001.040	CO 598 SPRING ST	NONE	6	24,250
					001.120	CO 595 NOYES DR			
					001.180	CO 4510 NOYES CT			
					001.250	CO 596 N NOYES DR			
					001.270	CO 607 MANSION DR			
					001.300	CO 594 WOODSIDE PKWY			
					001.330	CO 608 WOODSIDE PKWY			
					001.420	CO 687 ROWEN RD			
					001.450	CO 593 HIGHLAND DR			
					001.510	CO 7074 DALE DR			56,582
					001.520	CO 685 TOLL HOUSE RD			
					001.590	CO 1776 GREYROCK DR			
					001.727	STRUCTURE 150010001			
					001.740	GV 7 SLIGO CREEK PKWY	CURBED		
					001.740	CO 1397 ST ANDREWS WAY			
					001.850	CO 7075 FRANKLIN AVE			
					001.890	CO 689 ELLSWORTH DR			
					002.000	CO 682 LEIGHTON AVE			
					002.090	CO 688 BREWSTER AVE			
					002.140	CO 706 INDIAN SPRING DR			
					002.188	CO 911 HASTINGS DR			
					002.260	RP 495 RAMP 4 FR US 29 NB TO IS 495 EB			
					002.340	RP 495 RAMP 3 FR IS 495 EB TO US 29 NB			
					002.347	STRUCTURE 150135001			
					002.374	IS 495 CAPITAL BELTWAY			
					002.380	EXIT #30 (IS 495)		7	68,982
					002.386	IS 495 CAPITAL BELTWAY (WB/L)			
					002.460	RP 495 RAMP 1 FR US 29 NB TO IS 495 WB			
					002.600	CO 693 LANARK WAY			
					002.696	MD 193 UNIVERSITY BLVD E			

MARYLAND DEPARTMENT OF TRANSPORTATION
STATE HIGHWAY ADMINISTRATION
DATA SERVICES DIVISION

2021 HIGHWAY LOCATION REFERENCE

COUNTY: MONTGOMERY
DISTRICT: 3
DATE: 1/23/2023
VERSION:1.0

ROUTE NUMBER: US 29
DIRECTION: NORTH (INVENTORY)

ROAD NAME	FUNCTIONAL CLASS	STATE SYSTEM	NHS	MAINTENANCE	MILEPOINT	MILEPOINT DESCRIPTION	MEDIAN TYPE	MARKED LANES	AADT						
COLESVILLE RD	U -Principal Arterial – Other	STATE PRIMARY	NHS	State Highway Agency	002.720				8	68,982					
					002.740						7				
					002.742	MD 193	UNIVERSITY BLVD E (WB/L)								
					002.850	CO 701	TIMBERWOOD AVE		6						
					002.882	CO 1401	WOODMOOR CIR								
					003.020	CO 699	LORAIN AVE								
					003.160	CO 724	SOUTHWOOD AVE								
					003.250	CO 4596	OLD COLESVILLE RD								
					003.320	CO 877	CRESTMoor DR								
					003.536		STRUCTURE 150009001								
					COLUMBIA PIKE	U -Principal Arterial – Other	STATE PRIMARY	NHS	State Highway Agency		003.565	XO 65	CROSSOVER		
											003.645	XO 43	CROSSOVER		
											003.770	CO 2742	HILLWOOD DR		
											003.810	CO 7077	LOCKWOOD DR		
											003.880	CO 109	LOCKWOOD DR		
004.090	CO 868	BURNT MILLS AVE													
004.150	CO 1381	SOUTHWEST DR													
004.200	CO 1378	NORTHWEST DR													
004.350	CO 5359	PRELUDE DR													
004.500	CO 4533	OAK LEAF DR													
004.600				5											
004.620	RP 29	RAMP 6 FR US 29 EB TO MD 650 SB													
004.700	RP 29	RAMP 5 FR MD 650 SB TO US 29 EB													
004.738		STRUCTURE 150067001													
004.755	MD 650	NEW HAMPSHIRE AVE (SB/L)													
004.760		STRUCTURE 150067001		65,884											
004.765	MD 650	NEW HAMPSHIRE AVE													
004.800	RP 29	RAMP 3 FR US 29 EB TO MD 650 NB													
004.910	RP 29	RAMP 4 FR MD 650 NB TO US 29 EB													
004.930				6											

MARYLAND DEPARTMENT OF TRANSPORTATION
STATE HIGHWAY ADMINISTRATION
DATA SERVICES DIVISION

2021 HIGHWAY LOCATION REFERENCE

COUNTY: MONTGOMERY
DISTRICT: 3
DATE: 1/23/2023
VERSION:1.0

ROUTE NUMBER: US 29
DIRECTION: NORTH (INVENTORY)

ROAD NAME	FUNCTIONAL CLASS	STATE SYSTEM	NHS	MAINTENANCE	MILEPOINT	MILEPOINT DESCRIPTION	MEDIAN TYPE	MARKED LANES	AADT
COLUMBIA PIKE	U -Principal Arterial – Other Freew	STATE PRIMARY	NHS	State Highway Agency	005.106	CO 112 STEWART LA	CURBED	6	65,884
					005.188	CO 7078 NO NAME		7	
					005.265		UNPROTECTED	6	
					005.287		POSITIVE BARRIER		
					005.594	STRUCTURE 150076011			
					006.174	CO 2925 INDUSTRIAL PKWY			
					006.380	CO 2963 TECH RD			
					006.660	RP 29 RAMP 4 FR US 29 NB TO CHERRY HILL RD EB			
					006.844	MD 929 B CHERRY HILL RD			
					006.844	RP 29 RAMP 3 FR CHERRY HILL RD WB TO RAMP 2			
					006.850				46,980
					006.856	MD 929 B CHERRY HILL RD (NB/L)			
					006.856	RP 29 RAMP 1 FR RAMP 4 (US29)TO CHERRY HILL RD			
					007.020	RP 29 RAMP 2 FR CHERRY HILL RD WB TO US 29 NB			
					007.025			7	
					007.249			6	
					007.250	CO 101 MUSGROVE RD			
					007.455	ATR STATION #0048 (CABINET NB/L)			
					007.524			7	
					007.676	CO 98 FAIRLAND RD			
					007.680			6	63,312
					007.766	RP 200 RAMP 4 FR US 29 NB TO MD 200 EB			
					008.000	RP 200 RAMP 1 FR US29 NB TO BRIGGS CHANEY RD WB			
					008.033	EXIT #16 (MD 200)			
					008.033	MD 200 INTERCOUNTY CONNECTOR			
					008.043	RP 200 RAMP 7 FR RP 2 (FR MD200 WB) TO US 29 SB			
					008.057	RP 200 RAMP 3 FR RP 6 (FR MD200 EB) TO US 29 NB			
					008.059	MD 200 INTERCOUNTY CONNECTOR (WB/L)			
					008.093	RP 200 RAMP 1 FR RP 4 (FR US 29 NB) TO MD200 WB			
					008.302	RP 200 RAMP 3 FR RP 6 (FR MD200 EB) TO US 29 NB			

MARYLAND DEPARTMENT OF TRANSPORTATION
STATE HIGHWAY ADMINISTRATION
DATA SERVICES DIVISION

2021 HIGHWAY LOCATION REFERENCE

COUNTY: MONTGOMERY
DISTRICT: 3
DATE: 1/23/2023
VERSION:1.0

ROUTE NUMBER: US 29
DIRECTION: NORTH (INVENTORY)

ROAD NAME	FUNCTIONAL CLASS	STATE SYSTEM	NHS	MAINTENANCE	MILEPOINT	MILEPOINT DESCRIPTION	MEDIAN TYPE	MARKED LANES	AADT	
COLUMBIA PIKE	U -Principal Arterial – Other Freew	STATE PRIMARY	NHS	State Highway Agency	008.453	CO 95	BRIGGS CHANEY RD	POSITIVE BARRIER	6	63,312
					008.559	RP 29	RAMP 2 FR BRIGGS CHANEY RD TO US 29 NB			
					009.507	CO 93	GREENCASTLE RD			
					009.890	RP 29	RAMP 4 FR US 29 NB TO BLACKBURN RD			
					010.160	CO 92	BLACKBURN RD			
					010.289					5
					010.315					4
					010.482	RP 29	RAMP 4 FR US 29 NB TO MD 198 EB			
					010.702		STRUCTURE 150183011			
					010.714	MD 198	SANDY SPRING RD			
					010.720		STRUCTURE 150183011			53,460
					010.726	MD 198	SANDY SPRING RD (WB/L)			
					011.020	RP 29	RAMP 2 FR MD 198 WB TO US 29 NB			
					011.480	MD 929 F	DUSTIN RD			
					011.706	RP 29	RAMP 2 FR DUSTIN RD TO US 29 NB			
					012.194		STRUCTURE 150034001			
					012.249	US 29	COLUMBIA PIKE			
012.249		HOWARD CO/L								

ROUTE NUMBER: US 29 A
DIRECTION: NORTH (INVENTORY)

ROAD NAME	FUNCTIONAL CLASS	STATE SYSTEM	NHS	MAINTENANCE	MILEPOINT	MILEPOINT DESCRIPTION	MEDIAN TYPE	MARKED LANES	AADT	
OLD COLUMBIA PIKE	U -Minor Arterial	STATE SECONDARY		State Highway Agency	000.000	MD 198	SANDY SPRING RD	CURBED	5	10,573
					000.010	MD 198	SANDY SPRING RD (WB/L)			
					000.110			UNPROTECTED	6	
					000.239				5	
					000.340				4	
					000.580	CO 89	BELL RD			
					000.770					3

MARYLAND DEPARTMENT OF TRANSPORTATION
 STATE HIGHWAY ADMINISTRATION
 DATA SERVICES DIVISION

2021 HIGHWAY LOCATION REFERENCE

COUNTY: MONTGOMERY
 DISTRICT: 3
 DATE: 1/23/2023
 VERSION:1.0

ROUTE NUMBER: US 29 A
 DIRECTION: NORTH (INVENTORY)

ROAD NAME	FUNCTIONAL CLASS	STATE SYSTEM	NHS	MAINTENANCE	MILEPOINT	MILEPOINT DESCRIPTION	MEDIAN TYPE	MARKED LANES	AADT
OLD COLUMBIA PIKE	U -Minor Arterial	STATE SECONDARY		State Highway Agency	000.877		UNPROTECTED	2	10,573
					000.895		CURBED		
					000.920	MD 929 F DUSTIN RD (EB/L)			

MARYLAND DEPARTMENT OF TRANSPORTATION
STATE HIGHWAY ADMINISTRATION
DATA SERVICES DIVISION

2021 HIGHWAY LOCATION REFERENCE

COUNTY: MONTGOMERY
DISTRICT: 3
DATE: 1/23/2023
VERSION:1.0

ROUTE NUMBER: IS 270
DIRECTION: SOUTH (NON-INVENTORY)

MILEPOINT		MILEPOINT DESCRIPTION
000.000	IS 270	EISENHOWER MEMORIAL HWY (SB/L)
000.000		FREDERICK CO/L
000.253		STRUCTURE 150036021
000.275		EXIT #22
000.275	MD 109	OLD HUNDRED RD
000.330	RP 270	RAMP 5 FR IS 270 SB TO MD 109 EB
000.425	RP 270	RAMP 6 FR MD 109 EB TO IS 270 SB
001.659		MILE MARKER 21.0
002.660		MILE MARKER 20.0
002.805	CO 200	COMUS RD
003.504		MILE MARKER 19.0
003.920	RP 270	RAMP 8 FR IS 270 SB TO MD 121 WB
004.040	RP 270	RAMP 7 FR MD 121 WB TO IS 270 SB
004.085	MD 121	CLARKSBURG RD
004.085		EXIT #18
004.335	RP 270	RAMP 9 FR MD 121 EB TO IS 270 SB
004.444		MILE MARKER 18.0
005.363	CO 231	WEST OLD BALTIMORE RD
005.460		MILE MARKER 17
006.080		ATR STATION #0004 CABINET NB/L
006.410	RP 270	RAMP 8 FR IS270 SB TO FATHER HURLEY BLVD
006.675		MILE MARKER 16.0
006.730	RP 270	RAMP 7 FR FATHER HURLEY BLVD TO IS270 SB
006.746	CO 4556	FATHER HURLEY BLVD
006.750		EXIT #16
006.757	CO 4556	FATHER HURLEY BLVD (NB/L)
007.010	RP 270	RAMP 6 FR FATHER HURLEY BLVD TO IS270 SB
007.510	RP 270	RAMP 8 FR IS 270 SB TO MD 118 WB
007.770	RP 270	RAMP 7 FR MD 118 WB TO IS 270 SB
007.780	MD 118	GERMANTOWN RD (SB/L)
007.785		EXIT #15
007.790	MD 118	GERMANTOWN RD

MARYLAND DEPARTMENT OF TRANSPORTATION
STATE HIGHWAY ADMINISTRATION
DATA SERVICES DIVISION

2021 HIGHWAY LOCATION REFERENCE

COUNTY: MONTGOMERY
DISTRICT: 3
DATE: 1/23/2023
VERSION:1.0

ROUTE NUMBER: IS 270
DIRECTION: SOUTH (NON-INVENTORY)

MILEPOINT		MILEPOINT DESCRIPTION
007.990	RP 270	RAMP 6 FR MD 118 EB TO IS 270 SB
008.534	CO 141	MIDDLEBROOK RD (WB/L)
008.540		EXIT #13
008.545	CO 141	MIDDLEBROOK RD
008.643		MILE MARKER 14.0
008.785	RP 270	RAMP 6 FR MIDDLEBROOK RD EB TO IS 270 SB
008.990		ATR STATION #0060 CABINET SB/L
009.641		MILE MARKER 13.0
009.830	CO 221	GAME PRESERVE RD
009.960	RP 270	RAMP 8 FR IS 270 SB TO WATKINS MILL RD
010.203	RP 270	RAMP 8 FR IS 270 SB TO MD 124
010.306	OP 6238	W WATKINS MILL RD (SB/L)
010.324	OP 6238	W WATKINS MILL RD
010.609	RP 270	RAMP 6 FR WATKINS MILL RD TO IS 270 SB
010.645		MILE MARKER 12
010.985	RP 270	RAMP 7 FR MD 124 WB TO IS 270 SB
011.014	MD 124	QUINCE ORCHARD RD (SB/L)
011.020		EXIT #11
011.023	MD 124	QUINCE ORCHARD RD
011.626		EXIT #10
011.626	MD 117	W DIAMOND AVE
011.714		MILE MARKER 11.0
011.850	RP 270	RAMP 6 FR MD 117 EB TO IS 270 SB
012.358	CO 81	MUDDY BRANCH RD
012.631		MILE MARKER 10.0
012.700	RP 270	RAMP 5 FR IS 270 SB TO IS 370 EB
013.090	RP 270	RAMP 1 FR IS 270 NB TO IS 370 WB
013.146	IS 370	NO NAME (WB/L)
013.160		EXIT #9
013.160	RP 270	RAMP 7 FR IS 370 WB TO IS 270 SB
013.173	IS 370	NO NAME
013.180	RP 270	RAMP 3 FR IS 370 EB TO IS 270 NB
013.193	IS 270 LS	IS 270 LOCAL LANES (SB)
013.355	RP 270	RAMP 5 FR IS 270 SB TO IS 370 EB

MARYLAND DEPARTMENT OF TRANSPORTATION
STATE HIGHWAY ADMINISTRATION
DATA SERVICES DIVISION

2021 HIGHWAY LOCATION REFERENCE

COUNTY: MONTGOMERY
DISTRICT: 3
DATE: 1/23/2023
VERSION:1.0

ROUTE NUMBER: IS 270
DIRECTION: SOUTH (NON-INVENTORY)

MILEPOINT		MILEPOINT DESCRIPTION
014.104	CO 212	SHADY GROVE RD (SB/L)
014.110		EXIT #8
014.115	CO 212	SHADY GROVE RD
014.726		MILE MARKER 8.0
014.903	MU 1297	W GUDE DR
015.613		MILE MARKER 7.0
015.985	MD 28	W MONTGOMERY AVE (WB/L)
015.990		EXIT #6
015.996	MD 28	W MONTGOMERY AVE
016.689		MILE MARKER 6.0
016.980		EXIT #5
016.980	MD 189	FALLS RD
017.576	MU 2593	WOOTTON PKWY
018.337	MD 927	MONTROSE RD (WB/L)
018.340		EXIT #4
018.343	MD 927	MONTROSE RD
018.616		MILE MARKER 4.0
018.861	IS 270 LS	IS 270 LOCAL LANES (SB)
019.680	CO 164	TUCKERMAN LA
019.920		EXIT #2
019.920	IS 270 Y	NO NAME (SB/L)
020.090		STRUCTURE 150082001
020.120	IS 270 Y	NO NAME
020.415	RP 270	RAMP 6 FR IS 270 EB TO MD 187B SB
020.680	MD 187 B	ROCKLEDGE BLVD (SB/L)
020.685		EXIT #1B
020.689	MD 187 B	ROCKLEDGE BLVD
020.860	RP 270	RAMP 4 FR RAMP 10 (FR MD 187B) TO IS270
020.962	MD 187	OLD GEORGETOWN RD (SB/L)
020.970		EXIT #1A
020.980	MD 187	OLD GEORGETOWN RD
021.120	RP 270	RAMP 4 FR MD 187 NB TO IS 270 EB
022.210	CO 326	GROSVENOR LA
022.300	RP 270	RAMP 6 FR IS 270 EB TO MD 355 SB

MARYLAND DEPARTMENT OF TRANSPORTATION
STATE HIGHWAY ADMINISTRATION
DATA SERVICES DIVISION

2021 HIGHWAY LOCATION REFERENCE

COUNTY: MONTGOMERY
DISTRICT: 3
DATE: 1/23/2023
VERSION:1.0

ROUTE NUMBER: IS 270
DIRECTION: SOUTH (NON-INVENTORY)

MILEPOINT		MILEPOINT DESCRIPTION
022.412		STRUCTURE 150145001
022.420	IS 495	CAPITAL BELTWAY (WB/L)
022.420		EXIT #35 (IS 495)
022.560	IS 495	CAPITAL BELTWAY

ROUTE NUMBER: IS 270 Y
DIRECTION: SOUTH (NON-INVENTORY)

MILEPOINT		MILEPOINT DESCRIPTION
000.000	IS 270	EISENHOWER MEMORIAL HWY (SB/L)
000.604	CO 3438	WESTLAKE TERR
000.740	RP 270 Y	RAMP 8 FR IS 270Y SB TO DEMOCRACY BLVD
000.924	CO 166	DEMOCRACY BLVD
000.930		EXIT #1
000.936	CO 166	DEMOCRACY BLVD (EB/L)
001.140	RP 270 Y	RAMP 6 FR DEMOCRACY BLVD TO IS 270Y SB
001.670	IS 495	CAPITAL BELTWAY (WB/L)
001.880	IS 495	CAPITAL BELTWAY (WB/L)
001.880		EXIT #38

ROUTE NUMBER: IS 370
DIRECTION: WEST (NON-INVENTORY)

MILEPOINT		MILEPOINT DESCRIPTION
014.620	MD 200	INTERCOUNTY CONNECTOR (WB/L)
014.620	RP 370	RAMP 1 FR MD 200A NB TO IS 370 WB
014.629	RP 370	RAMP 1 FR MD 200A NB TO IS 370 WB
014.630		EXIT #3
014.639	RP 370	RAMP 7 FR MD 200 WB TO MD 200A SB
014.732		MILE MARKER 2.4
014.775		STRUCTURE 150150041
014.785	CO 4991	CRABBS BRANCH WAY
014.851		MILE MARKER 2.3
014.935		MILE MARKER 2.2

MARYLAND DEPARTMENT OF TRANSPORTATION
STATE HIGHWAY ADMINISTRATION
DATA SERVICES DIVISION

2021 HIGHWAY LOCATION REFERENCE

COUNTY: MONTGOMERY
DISTRICT: 3
DATE: 1/23/2023
VERSION:1.0

ROUTE NUMBER: IS 370
DIRECTION: WEST (NON-INVENTORY)

MILEPOINT		MILEPOINT DESCRIPTION
015.035		MILE MARKER 2.1
015.117		MILE MARKER 2.0
015.127	CO 4215	OAKMONT AVE
015.185	RP 370	RAMP 7 FR IS 370 WB TO MD 355 SB
015.226		MILE MARKER 1.9
015.302	RP 370	RAMP 3 FR IS 370 EB TO MD 355 NB
015.333		MILE MARKER 1.8
015.423		MILE MARKER 1.7
015.473	RP 370	RAMP 1 FR MD 355 NB TO IS 370 WB
015.511	MD 355	FREDERICK RD
015.517		EXIT #2
015.523	MD 355	FREDERICK RD (SB/L)
015.544		MILE MARKER 1.6
015.640		MILE MARKER 1.5
015.731		MILE MARKER 1.4
015.765	RP 370	RAMP 8 FR MD 355 SB TO IS 370 WB
016.180	CO 2944	INDUSTRIAL DR
016.355	RP 270	RAMP 2 FR IS 370 WB TO IS 270 NB
016.550	RP 270	RAMP 1 FR IS 270 NB TO IS 370 WB
016.615	RP 270	RAMP 7 FR IS 370 WB TO IS 270 SB
016.690	IS 270 LN	IS 270 LOCAL LANES (NB)
016.696	IS 270	EISENHOWER MEMORIAL HWY
016.697		EXIT #9 (IS 270)
016.702	IS 270	EISENHOWER MEMORIAL HWY (SB/L)
016.720	RP 270	RAMP 5 FR IS 270 SB TO IS 370 EB
017.114	RP 270	RAMP 1 FR IS 270 NB TO IS 370 WB
017.114	CO 6271	SAM EIG HWY (SB/L)

ROUTE NUMBER: IS 495
DIRECTION: WEST (NON-INVENTORY)

MILEPOINT		MILEPOINT DESCRIPTION
000.000	IS 495	CAPITAL BELTWAY (WB/L)
000.000		PRINCE GEORGES CO/L

MARYLAND DEPARTMENT OF TRANSPORTATION
STATE HIGHWAY ADMINISTRATION
DATA SERVICES DIVISION

2021 HIGHWAY LOCATION REFERENCE

COUNTY: MONTGOMERY
DISTRICT: 3
DATE: 1/23/2023
VERSION:1.0

ROUTE NUMBER: IS 495
DIRECTION: WEST (NON-INVENTORY)

MILEPOINT		MILEPOINT DESCRIPTION
000.000	RP 495	RAMP 2 FR IS 495 WB TO MD 650 NB
000.058		MILE MARKER 28.0 OL
000.100	RP 495	RAMP 1 FR RAMP 4 (FR MD650) TO IS 495 WB
000.220	RP 495	RAMP 1 FR RAMP 4 (FR MD650) TO IS 495 WB
000.270	MD 650	NEW HAMPSHIRE AVE
000.280		EXIT #28
000.292	MD 650	NEW HAMPSHIRE AVE (SB/L)
000.330	RP 495	RAMP 7 FR IS 495 WB TO MD 650 SB
000.440	RP 495	RAMP 8 FR MD 650 SB TO IS 495 WB
001.027		MILE MARKER 29.0 OL
001.100		ATR STATION # 0041 CABINET (OUTER LOOP)
001.104		MILE MARKER 29.1
001.198		MILE MARKER 29.2
001.329		MILE MARKER 29.3
001.543		MILE MARKER 29.5
001.690	RP 495	RAMP 2 FR IS 495 WB TO MD 193 NB
001.810	RP 495	RAMP 1 FR MD 193 NB TO IS 495 WB
001.824		MILE MARKER 29.8
001.850	MD 193	UNIVERSITY BLVD E (WB/L)
001.860		EXIT #29
001.866	MD 193	UNIVERSITY BLVD E
001.956		MILE MARKER 29.9
002.010		MILE MARKER 30.0 OL
002.303		MILE MARKER 30.3
002.420	RP 495	RAMP 1 FR US 29 NB TO IS 495 WB
002.490	US 29	COLESVILLE RD
002.500		EXIT #30
002.504	US 29	COLESVILLE RD (SB/L)
002.520	RP 495	RAMP 7 FR IS 495 WB TO US 29 SB
002.521		MILE MARKER 30.5
002.593		MILE MARKER 30.6
002.630	RP 495	RAMP 8 FR US 29 SB TO IS 495 WB
002.672		MILE MARKER 30.7
002.797	CO 675	BRUNETT AVE

MARYLAND DEPARTMENT OF TRANSPORTATION
STATE HIGHWAY ADMINISTRATION
DATA SERVICES DIVISION

2021 HIGHWAY LOCATION REFERENCE

COUNTY: MONTGOMERY
DISTRICT: 3
DATE: 1/23/2023
VERSION:1.0

ROUTE NUMBER: IS 495
DIRECTION: WEST (NON-INVENTORY)

MILEPOINT		MILEPOINT DESCRIPTION
002.828		MILE MARKER 30.8
002.929		MILE MARKER 30.9
003.022		MILE MARKER 31.0 OL
003.120		MILE MARKER 31.1
003.336	GV 7	SLIGO CREEK PKWY
003.576		MILE MARKER 31.5
003.740		MILE MARKER 31.7
003.810	RP 495	RAMP 2 FR IS 495 WB TO MD 97 NB
003.819		MILE MARKER 31.8
003.906		MILE MARKER 31.9
003.910	RP 495	RAMP 1 FR MD 97 NB TO IS 495 WB
003.936	MD 97	GEORGIA AVE
003.940		EXIT #31
003.943	MD 97	GEORGIA AVE (SB/L)
004.090	RP 495	RAMP 8 FR MD 97 SB TO IS 495 WB
004.092		MILE MARKER 32.1
004.230		MILE MARKER 32.2
004.338		MILE MARKER 32.3
004.553		MILE MARKER 32.5
004.590	CO 7073	SEMINARY RD
004.679		MILE MARKER 32.6
004.754		MILE MARKER 32.7
004.800	CO 1227	FOREST GLEN RD
004.978		MILE MARKER 32.9
005.185		MILE MARKER 33.1
005.220	CO 533	STONEBROOK DR
005.318		MILE MARKER 33.2
005.411		MILE MARKER 33.3
005.508		MILE MARKER 33.4
005.800	RP 495	RAMP 2 FR IS 495 WB TO MD 185 NB
005.806		MILE MARKER 33.7
005.965	CO 538	KENSINGTON PKWY
005.979		MILE MARKER 33.9
006.053		MILE MARKER 34.0 OL

MARYLAND DEPARTMENT OF TRANSPORTATION
STATE HIGHWAY ADMINISTRATION
DATA SERVICES DIVISION

2021 HIGHWAY LOCATION REFERENCE

COUNTY: MONTGOMERY
DISTRICT: 3
DATE: 1/23/2023
VERSION:1.0

ROUTE NUMBER: IS 495
DIRECTION: WEST (NON-INVENTORY)

MILEPOINT		MILEPOINT DESCRIPTION
006.100	RP 495	RAMP 1 FR MD 185 NB TO IS 495 WB
006.154	MD 185	CONNECTICUT AVE
006.160		EXIT #33
006.165	MD 185	CONNECTICUT AVE (SB/L)
006.360	RP 495	RAMP 8 FR MD 185 SB TO IS 495 WB
007.040	CO 319	CEDAR LA
007.066		MILE MARKER 35.0 OL
007.600	RP 495	RAMP 2 FR IS 495 WB TO MD 355 NB
007.690		EXIT #34
007.690	MD 355	ROCKVILLE PIKE
007.770	MD 355	ROCKVILLE PIKE (SB/L)
007.880	IS 270	EISENHOWER MEMORIAL HWY
007.880		EXIT #35
007.940	RP 495	RAMP 1 FR MD 355 NB TO IS 495 WB
008.010	RP 270	RAMP 6 FR IS 270 EB TO MD 355 SB
008.030	IS 270	EISENHOWER MEMORIAL HWY (SB/L)
008.046		MILE MARKER 36.0 OL
008.720	RP 495	RAMP 2 FR IS 495 WB TO MD 187 NB
008.861	MD 187	OLD GEORGETOWN RD
008.865		EXIT #36
008.870	MD 187	OLD GEORGETOWN RD (SB/L)
009.055	RP 495	RAMP 8 FR MD 187 SB TO IS 495 WB
009.645	CO 837	FERNWOOD RD
010.265	CO 167	GREENTREE RD
010.498		STRUCTURE 150112001
010.514	IS 270 Y	NO NAME
010.535	IS 270 Y	NO NAME (SB/L)
010.750		EXIT #38
010.750	IS 270 Y	NO NAME (SB/L)
010.782	MD 191	BRADLEY BLVD (SB/L)
010.789	MD 191	BRADLEY BLVD
011.052		MILE MARKER 39.0 OL
011.875	RP 495	RAMP 11 FR IS 495 SB TO IS 495X SB
012.067		MILE MARKER 40.0 OL

MARYLAND DEPARTMENT OF TRANSPORTATION
STATE HIGHWAY ADMINISTRATION
DATA SERVICES DIVISION

2021 HIGHWAY LOCATION REFERENCE

COUNTY: MONTGOMERY
DISTRICT: 3
DATE: 1/23/2023
VERSION:1.0

ROUTE NUMBER: IS 495
DIRECTION: WEST (NON-INVENTORY)

MILEPOINT		MILEPOINT DESCRIPTION
012.101	MD 190	RIVER RD (WB/L)
012.105		EXIT #39
012.110	MD 190	RIVER RD
012.175	IS 495 X	CABIN JOHN PKWY (SB/L)
012.575	IS 495 X	CABIN JOHN PKWY (SB/L)
012.575		EXIT #40
012.655	RP 495	RAMP 10 FR IS 495X TO IS 495 SB
012.695	CO 148	SEVEN LOCKS RD
013.082		MILE MARKER 41.0 OL
013.355		ATR STATION # 0040 CABINET (INNER LOOP)
013.365	CO 781	PERSIMMON TREE RD
013.865	RP 495	RAMP 8 FR IS 495 SB TO CLARA BARTON PKWY
013.875	CO 4690	MACARTHUR BLVD
013.915	RP 495	RAMP 7 FR C B PKWY TO RAMP 6 (TO IS 495)
013.955	GV 6	CLARA BARTON PKWY (NB/L)
013.955		EXIT #41
013.975	RP 495	RAMP 3 FR RAMP 6 (FR C B PKWY) TO IS 495
014.085	GV 6	CLARA BARTON PKWY
014.135	RP 495	RAMP 6 FR CLARA BARTON PKWY TO IS 495 SB
014.415		VIRGINIA STL

ROUTE NUMBER: IS 495 X
DIRECTION: SOUTH (NON-INVENTORY)

MILEPOINT		MILEPOINT DESCRIPTION
000.000	IS 495	CAPITAL BELTWAY (WB/L)
000.000		EXIT #40
000.180	RP 495	RAMP 11 FR IS 495 SB TO IS 495X SB
000.240	RP 495	RAMP 10 FR IS 495X TO IS 495 SB
000.350	IS 495	CAPITAL BELTWAY (WB/L)
000.375	IS 495	CAPITAL BELTWAY
000.375	RP 495	RAMP 4 FR IS 495 NB TO MD 190 EB
001.390	CO 4690	MACARTHUR BLVD
001.506	GV 6	CLARA BARTON PKWY (NB/L)

MARYLAND DEPARTMENT OF TRANSPORTATION
STATE HIGHWAY ADMINISTRATION
DATA SERVICES DIVISION

2021 HIGHWAY LOCATION REFERENCE

COUNTY: MONTGOMERY
DISTRICT: 3
DATE: 1/23/2023
VERSION:1.0

ROUTE NUMBER: IS 495 X
DIRECTION: SOUTH (NON-INVENTORY)

MILEPOINT		MILEPOINT DESCRIPTION
001.514	GV 6	CLARA BARTON PKWY
001.592		STRUCTURE 150086001
001.700	GV 6	CLARA BARTON PKWY

ROUTE NUMBER: MD 27
DIRECTION: SOUTH (NON-INVENTORY)

MILEPOINT		MILEPOINT DESCRIPTION
000.000		FREDERICK CO/L
000.000	CO 402	PENN SHOP RD
000.000	MD 27	RIDGE RD
000.090		BEGIN X-REF W/ MD 27 (HOWARD CO)
000.090		HOWARD CO/L
000.090	MD 27	RIDGE RD
001.345		END X-REF W/ MD 27 (HOWARD CO)
001.345		HOWARD CO/L
001.345	MD 27	RIDGE RD
001.420	CO 1103	WINDSOR FOREST RD
001.920	CO 1006	BROWN CHURCH RD
002.840	MD 80	KEMPTOWN RD
003.525	CO 39	HOLSEY RD
003.585	OP 10	BELLISON RD
003.840	OP 79	NO NAME
003.950	CO 40	GUE RD
004.120	CO 7824	WOODFIELD RD EXT
004.300	CO 1102	SUGARLOAF DR
004.370	CO 2937	WARTHEN DR
004.470	CO 2597	TUNE AVE
004.670	CO 1007	HIGHVIEW AVE
004.770	CO 1008	BEALL AVE
004.900	CO 6135	HIGH CORNER ST
005.030	MD 108	MAIN ST
005.120	CO 1056	LEWIS DR
005.120	CO 2296	LOCUST DR

MARYLAND DEPARTMENT OF TRANSPORTATION
STATE HIGHWAY ADMINISTRATION
DATA SERVICES DIVISION

2021 HIGHWAY LOCATION REFERENCE

COUNTY: MONTGOMERY
DISTRICT: 3
DATE: 1/23/2023
VERSION:1.0

ROUTE NUMBER: MD 27
DIRECTION: SOUTH (NON-INVENTORY)

MILEPOINT		MILEPOINT DESCRIPTION
005.170	CO 3349	DAMASCUS BLVD
005.440	CO 3	BETHESDA CHURCH RD
005.775	CO 2926	DAMASCUS MANOR RD
005.905	OP 13	SUNSET DR
006.140	CO 4553	OAK DR
006.235	OP 6204	VALLEY PARK DR
006.490	CO 5419	TRALEE TERR
006.760	CO 5377	BLOOM DR
006.905	CO 4553	OAK DR
007.140	CO 3976	MARLBORO DR
007.140	CO 38	SWEEPSTAKES RD
007.300	CO 6146	PREAKNESS DR
007.570	CO 3353	KAKAE DR
007.900	CO 19	KINGS VALLEY RD
008.100	CO 4145	HOFFMAN DR
008.410	CO 2336	HAWKES RD
008.835	CO 267	DAVIS MILL RD
009.360	CO 20	SKYLARK RD
009.500	CO 7730	LITTLE SENECA PKWY
009.590	CO 2593	WACOMOR DR
009.937	CO 7761	APPLE ORCHARD WAY
010.350	CO 6896	MORNING STAR DR
010.570	CO 7574	SNOWDEN FARM PKW (WB/L)Y
010.579	CO 7574	SNOWDEN FARM PKWY
010.980	CO 27	BRINK RD
011.350	OP 5887	HENDERSON CORNER RD
011.492	MD 355	FREDERICK RD
011.500	MD 355	FREDERICK RD (SB/L)
011.500	CO 7402	RIDGE RD

MARYLAND DEPARTMENT OF TRANSPORTATION
STATE HIGHWAY ADMINISTRATION
DATA SERVICES DIVISION

2021 HIGHWAY LOCATION REFERENCE

COUNTY: MONTGOMERY
DISTRICT: 3
DATE: 1/23/2023
VERSION:1.0

ROUTE NUMBER: MD 28
DIRECTION: WEST (NON-INVENTORY)

MILEPOINT		MILEPOINT DESCRIPTION
000.000	MD 182	LAYHILL RD
000.000	CO 7445	NORBECK RD (WB/L)
000.010	MD 182	LAYHILL RD (SB/L)
000.280	CO 4298	WALLINGFORD RD
000.280	CO 5910	WHITEHAVEN RD
000.560	CO 4789	BARN RIDGE DR
000.660	CO 3605	WOODS CENTER RD
000.829	CO 7742	KELTRIP CT
000.898	CO 3126	DRURY RD
001.080	CO 6992	LAUGHLIN LA
001.080	CO 5463	TWIN VALLEY CT
001.230	CO 5462	RADWICK LA
001.380	OP 385	MT EVEREST LA
001.540	MD 928 C	NO NAME
001.540	CO 6328	WINTERGATE DR
001.589	MD 200	INTERCOUNTY CONNECTOR (WB/L)
001.607	MD 200	INTERCOUNTY CONNECTOR
001.688	CO 1510	BAILEYS LA
001.830	CO 1510	BAILEYS LA
001.902	OP 6270	ENT TO HAMPSHIRE VILLAGE SENIOR HOUSING
002.060	CO 1360	BRADFORD RD
002.124	OP 6269	NORBECK BLVD
002.160	CO 7827	COOLIDGE AVE
002.308	CO 7826	CLARA DOWNEY AVE
002.388	MD 928	NO NAME
002.515	MD 97	GEORGIA AVE
002.526	MD 97	GEORGIA AVE (SB/L)
002.594	MD 655 A	NO NAME
002.738	MD 115	MUNCASTER MILL RD (WB/L)
002.742	MD 115	MUNCASTER MILL RD
003.052	CO 3892	HANNANS WAY
003.310	CO 3667	CARROLTON RD
003.500	CO 3397	COLUMBINE WAY
003.724	CO 1338	WESTBURY RD

MARYLAND DEPARTMENT OF TRANSPORTATION
STATE HIGHWAY ADMINISTRATION
DATA SERVICES DIVISION

2021 HIGHWAY LOCATION REFERENCE

COUNTY: MONTGOMERY
DISTRICT: 3
DATE: 1/23/2023
VERSION:1.0

ROUTE NUMBER: MD 28
DIRECTION: WEST (NON-INVENTORY)

MILEPOINT	MILEPOINT DESCRIPTION
004.010 CO 3516	EMORY LA
004.030 MD 655 E	NO NAME
004.300 CO 3767	ROCKING SPRING DR
004.330 MD 655 F	NO NAME
004.600 CO 3377	BAUER DR
004.750 CO 4560	BALTIMORE RD
004.997	STRUCTURE 150092041
005.315 MU 205	AVERY RD
005.702 MU 1295	E GUDE DR
006.105 MU 1113	FIRST ST SPUR
006.285 MU 242	BALTIMORE RD
006.445 MU 1910	MAPLE AVE
006.535 MU 1255	GRANDIN AVE
006.600 MD 911	FIRST ST (SB/L)
006.600 MD 586	VEIRS MILL RD (WB/L)
006.710 RP 28	RAMP 2 FR MD 28 WB TO STONESTREET AVE
006.800 RP 28	RAMP 5 FR STONESTREET AVE TO MD 28 EB
006.955 MD 660	DODGE ST
007.027 MD 355	ROCKVILLE PIKE
007.051 MD 355	ROCKVILLE PIKE (SB/L)
007.110	NAME CHG AT JEFFERSON PLAZA (INT EB/L)
007.230 MU 2140	MONROE ST
007.340 MU 2012	MARYLAND AVE
007.444 MU 3150	S WASHINGTON ST
007.544 MU 30	S ADAMS ST
007.630 MU 3005	S VAN BUREN ST
007.675 MU 1281	GREAT FALLS RD
007.680 MU 3268	W MONTGOMERY AVE
007.695 MU 3272	W MONTGOMERY AVE
007.775 MU 3220	WILLIAMS ST
007.815 MU 1150	FOREST AVE
007.875 MU 8060	ALLEY 6
007.875 MU 3130	WALL ST
007.935 MU 2910	THOMAS ST

MARYLAND DEPARTMENT OF TRANSPORTATION
STATE HIGHWAY ADMINISTRATION
DATA SERVICES DIVISION

2021 HIGHWAY LOCATION REFERENCE

COUNTY: MONTGOMERY
DISTRICT: 3
DATE: 1/23/2023
VERSION:1.0

ROUTE NUMBER: MD 28
DIRECTION: WEST (NON-INVENTORY)

MILEPOINT	MILEPOINT DESCRIPTION
007.985 MU 3365	BULLARD CIRCLE
007.985 MU 1560	LAIRD ST
008.095 MU 3359	HENSON OAKS LA
008.215 MU 20	ABERDEEN RD
008.275 MU 1900	MANNAKEE ST
008.365 MU 60	ADCLARE RD
008.435 MU 2210	NELSON ST
008.455 RP 270	RAMP 2 FR MD 28 WB TO IS 270 NB
008.545 RP 270	RAMP 1 FR IS 270 NB TO MD 28 WB
008.556 IS 270 LN	IS 270 LOCAL LANES (NB)
008.568 IS 270	EISENHOWER MEMORIAL HWY
008.575	EXIT #6 (IS 270)
008.583 IS 270	EISENHOWER MEMORIAL HWY (SB/L)
008.594 IS 270 LS	IS 270 LOCAL LANES (SB)
008.665 RP 270	RAMP 7 FR MD 28 WB TO IS 270 SB
008.767 RP 270	RAMP 5 FR IS 270 SB TO MD 28 EB
008.788 RP 270	RAMP 8 FR RAMP 5 (FR IS 270) TO MD 28 WB
008.910 MU 1475	HURLEY AVE
009.044 MU 815	CROFTON HILL LA
009.044 MU 2540	RESEARCH BLVD
009.280 CO 7009	DARNESTOWN RD
009.785 MU 1297	W GUDE DR
010.060 MU 3340	WOOD HILL RD
010.204 CO 212	SHADY GROVE RD
010.217 CO 212	SHADY GROVE RD (SB/L)
010.456 CO 7877	SIESTA KEY WAY
010.548 CO 5319	OMEGA DR
010.807 CO 6166	DIAMONDBACK DR
011.085 MD 119	GREAT SENECA HWY
011.096 MD 119	GREAT SENECA HWY (SB/L)
011.356 CO 7333	JOHNS HOPKINS DR
011.520 CO 7009	DARNESTOWN RD
011.937 CO 81	MUDDY BRANCH RD
012.120 MU 521	ARGOSY DR

MARYLAND DEPARTMENT OF TRANSPORTATION
STATE HIGHWAY ADMINISTRATION
DATA SERVICES DIVISION

2021 HIGHWAY LOCATION REFERENCE

COUNTY: MONTGOMERY
DISTRICT: 3
DATE: 1/23/2023
VERSION:1.0

ROUTE NUMBER: MD 28
DIRECTION: WEST (NON-INVENTORY)

MILEPOINT	MILEPOINT DESCRIPTION
012.220 MU 381	TREWORTHY RD
012.686 MU 540	ALDERWOOD DR
013.020 MU 565	EDISON PARK DR
013.250 MU 212	MAIN ST
013.410 MU 177	KENT OAKS WAY
013.646 MU 396	TSCHEFFELY SQUARE RD
013.760 CO 6418	BLACKBERRY DR
013.840 MU 276	ORCHARD DR
013.990 MD 124	QUINCE ORCHARD RD
014.001 MD 124	QUINCE ORCHARD RD (SB/L)
014.335 CO 5875	COPEN MEADOW DR
014.485 CO 225	RIFFLE FORD RD
014.725 CO 3079	NORMAN DR
014.910 CO 590	JONES LA
015.034 CO 2940	ANCIENT OAK DR
015.480 CO 4760	BONDY LA
015.640 CO 5753	HADDONFIELD LA
015.640 CO 3219	WYE OAK DR
015.780 CO 3218	CHESTNUT OAK DR
015.937 CO 7588	MASONWOOD DR
016.020 CO 7249	COUNTRY GLEN CT
016.150 CO 208	TURKEY FOOT RD
016.230 CO 7567	VICARS WAY
016.475 MD 112	SENECA RD
016.589 CO 7587	EDEN ROCK CT
017.222 MD 118	GERMANTOWN RD
017.228 MD 118	GERMANTOWN RD (SB/L)
017.228 CO 4635	SPRING MEADOWS DR
017.902 CO 264	BERRYVILLE RD
018.225 CO 263	BLACK ROCK RD
018.655 CO 6906	BELLINGHAM DR
019.810 MD 107	WHITES FERRY RD
020.005 CO 269	SUGARLAND RD
020.045 CO 259	WHITE GROUNDS RD

MARYLAND DEPARTMENT OF TRANSPORTATION
STATE HIGHWAY ADMINISTRATION
DATA SERVICES DIVISION

2021 HIGHWAY LOCATION REFERENCE

COUNTY: MONTGOMERY
DISTRICT: 3
DATE: 1/23/2023
VERSION:1.0

ROUTE NUMBER: MD 28
DIRECTION: WEST (NON-INVENTORY)

MILEPOINT		MILEPOINT DESCRIPTION
021.685	MD 117	BUCKLODGE RD
023.320	CO 257	CATTAIL RD
023.570	CO 238	PEACH TREE RD
024.205	CO 256	JERUSALEM RD
025.240	MD 109	BEALLSVILLE RD
025.315	CO 255	W HUNTER RD
027.460	CO 253	MARTINSBURG RD
028.400	CO 215	DICKERSON CHURCH RD
028.620	CO 248	BIG WOODS RD
028.620	CO 215	DICKERSON CHURCH RD
028.638	CO 242	MT EPHRAIM RD
028.690	CO 251	NICHOLSON FARM RD
028.945	CO 240	MOUTH OF MONOCACY RD
029.560	MD 28	DICKERSON RD
029.560	CO 568	DOCTOR BELT RD
029.560		FREDERICK CO/L

ROUTE NUMBER: MD 97
DIRECTION: SOUTH (NON-INVENTORY)

MILEPOINT		MILEPOINT DESCRIPTION
000.000		HOWARD CO/L
000.000	MD 97	ROXBURY MILLS RD
000.650	CO 61	MT CARMEL CEMETERY RD
000.650	CO 402	TRIDELPHIA LAKE RD
001.071	CO 7507	SUNSHINE CT
001.185	MD 650	DAMASCUS RD
002.790	CO 60	GREGG RD
003.280	OP 74	NO NAME
003.370	CO 7104	BORDLY DR
003.660	CO 2595	HOLIDAY DR
004.120	CO 63	BROOKEVILLE RD
004.270		NAME CHG AT MU 40 MARKET ST
004.280	MU 40	MARKET ST

MARYLAND DEPARTMENT OF TRANSPORTATION
STATE HIGHWAY ADMINISTRATION
DATA SERVICES DIVISION

2021 HIGHWAY LOCATION REFERENCE

COUNTY: MONTGOMERY
DISTRICT: 3
DATE: 1/23/2023
VERSION:1.0

ROUTE NUMBER: MD 97
DIRECTION: SOUTH (NON-INVENTORY)

MILEPOINT		MILEPOINT DESCRIPTION
004.390	MU 30	CHURCH ST
004.890	CO 3937	GOLD MINE RD
005.115	CO 4086	HERITAGE HILLS DR
005.385	CO 1310	OWENS RD
005.660	CO 7628	HOLLOW CREST DR
005.832	CO 146	PRINCE PHILIP DR
005.838	CO 4272	QUEEN ELIZABETH DR
006.030	OP 367	TIDEWATER CT
006.180	CO 1112	HILLCREST AVE
006.276	MD 108	OLNEY LAYTONSVILLE RD (WB/L)
006.285	MD 108	OLNEY LAYTONSVILLE RD
006.410	CO 2802	NORTH HIGH ST
006.470	CO 4012	MORNINGWOOD DR
006.640	CO 2271	QUEEN MARY DR
006.770	CO 1873	KING WILLIAM DR
007.010	CO 5152	HINES RD
007.160	OP 381	ROCK HILL LA
007.260	CO 3367	CHERRY VALLEY DR
007.410	CO 132	OLD BALTIMORE RD
007.706	CO 6584	SILO INN DR
007.860	CO 131	EMORY CHURCH RD
007.860	MD 97 A	OLD SECTION OF MD 97
008.170	CO 137	EMORY LA
008.330	CO 7224	HILLCROFT DR
008.590	RP 200	RAMP 8 FR MD 97 SB TO MD 200 WB
008.600	RP 200	RAMP 1 FR MD 97 NB TO RP 8 (TO MD200 WB)
008.610	RP 200	RAMP 7 FR MD 200 WB TO MD 97 SB
008.706		STRUCTURE M-V082021
008.713	RP 200	RAMP 7 FR MD 200 WB TO MD 97 SB
008.722	MD 200	INTERCOUNTY CONNECTOR (WB/L)
008.732		EXIT #8 (MD 200)
008.735	MD 200	INTERCOUNTY CONNECTOR
008.737	RP 200	RAMP 3 FR MD 200 EB TO MD 97 NB
008.835	RP 200	RAMP 6 FR RP 3 (FR MD200 EB) TO MD97 SB

MARYLAND DEPARTMENT OF TRANSPORTATION
STATE HIGHWAY ADMINISTRATION
DATA SERVICES DIVISION

2021 HIGHWAY LOCATION REFERENCE

COUNTY: MONTGOMERY
DISTRICT: 3
DATE: 1/23/2023
VERSION:1.0

ROUTE NUMBER: MD 97
DIRECTION: SOUTH (NON-INVENTORY)

MILEPOINT		MILEPOINT DESCRIPTION
008.935	MD 655 A	NO NAME
008.935	RP 200	RAMP 5 FR MD 97 SB TO RP 4 (TO MD200 EB)
009.336	MD 28	NORBECK RD (WB/L)
009.345	MD 28	NORBECK RD
009.915	CO 3385	ROSSMOOR BLVD
010.488	CO 2722	BEL PRE RD
010.880	CO 2087	HEATHFIELD RD
011.157	MD 185	CONNECTICUT AVE (SB/L)
011.164	MD 185	CONNECTICUT AVE
011.424	CO 142	ASPEN HILL RD
011.530	CO 4350	WENDY LA
011.670	CO 2062	RALPH RD
011.755	CO 128	HEWITT AVE
012.090	CO 1673	REGINA DR
012.140	CO 1903	NILES ST
012.230	CO 1906	MAY ST
012.360	CO 2039	KAYSON ST
012.490	CO 1444	JANET RD
012.590	CO 4349	HATHAWAY DR
012.720	CO 1564	WELLER RD
012.860	CO 1152	EPPING RD
012.960	CO 1344	DENLEY RD
013.084	CO 1114	GLENALLAN AVE
013.230	CO 1150	URBANA DR
013.360	CO 7816	JUDSON RD
013.360	MD 182	LAYHILL RD
013.420	CO 4347	SHERATON ST
013.508	RP 97	RAMP 7 FR RANDOLPH RD WB TO MD 97 SB
013.517	CO 1659	RANDOLPH RD (WB/L)
013.523	CO 1659	RANDOLPH RD
013.531	RP 97	RAMP 3 FR RANDOLPH RD EB TO MD 97 NB
013.544	RP 97	RAMP 6 FR RANDOLPH RD EB TO MD 97 SB
013.700	CO 1154	MASON ST
013.770	CO 4337	LINDELL ST

MARYLAND DEPARTMENT OF TRANSPORTATION
STATE HIGHWAY ADMINISTRATION
DATA SERVICES DIVISION

2021 HIGHWAY LOCATION REFERENCE

COUNTY: MONTGOMERY
DISTRICT: 3
DATE: 1/23/2023
VERSION:1.0

ROUTE NUMBER: MD 97
DIRECTION: SOUTH (NON-INVENTORY)

MILEPOINT		MILEPOINT DESCRIPTION
013.860	CO 282	SHOREFIELD RD
013.890	CO 1156	WEISMAN RD
014.030	CO 283	HENDERSON AVE
014.110	CO 284	PARKER AVE
014.190	CO 285	HERMITAGE AVE
014.275	CO 124	ARCOLA AVE
014.380	CO 1129	DAWSON AVE
014.550	CO 1138	BLUERIDGE AVE
014.610	CO 1171	HICKERSON DR
014.657	MD 193	UNIVERSITY BLVD W (WB/L)
014.664	MD 193	UNIVERSITY BLVD W
014.700	CO 866	ENNALLS AVE
014.710	CO 2718	ALLEY
014.740	CO 1884	PRICE AVE
014.860	CO 864	REEDIE DR
015.040	MD 586	VEIRS MILL RD (WB/L)
015.059	MD 586	VEIRS MILL RD
015.340	CO 290	WINDHAM LA
015.470	CO 293	PLYERS MILL RD
015.710	CO 291	EVANS DR
015.810	CO 793	DENNIS AVE
016.030	CO 790	DEXTER AVE
016.090	CO 957	AUGUST DR
016.190	CO 788	HILDAROSE DR
016.250	CO 1805	BELVEDERE BLVD
016.270	OP 4701	ARTHUR AVE
016.340	CO 1739	TILTON DR
016.487	MD 192	FOREST GLEN RD (WB/L)
016.498	MD 192	FOREST GLEN RD
016.550	RP 495	RAMP 8 FR MD 97 SB TO IS 495 WB
016.620	RP 495	RAMP 7 FR RAMP 2 (FR IS 495) TO MD 97 SB
016.653	IS 495	CAPITAL BELTWAY (WB/L)
016.660		EXIT #31 (IS 495)
016.667	IS 495	CAPITAL BELTWAY

MARYLAND DEPARTMENT OF TRANSPORTATION
STATE HIGHWAY ADMINISTRATION
DATA SERVICES DIVISION

2021 HIGHWAY LOCATION REFERENCE

COUNTY: MONTGOMERY
DISTRICT: 3
DATE: 1/23/2023
VERSION:1.0

ROUTE NUMBER: MD 97
DIRECTION: SOUTH (NON-INVENTORY)

MILEPOINT MILEPOINT DESCRIPTION

016.682	RP 495	RAMP 5 FR MD 97 SB TO IS 495 EB
016.700	RP 495	RAMP 3 FR IS 495 EB TO MD 97 NB
016.720	RP 495	RAMP 6 FR IS 495 EB TO MD 97 SB
016.740	RP 495	RAMP 4 FR MD 97 NB TO IS 495 EB
016.780	CO 581	LOCUST GROVE RD
016.825	CO 1926	FLORA LA
016.865	CO 967	WHITE OAK DR
016.920	CO 1257	SEMINARY PL
016.995	CO 613	COLUMBIA BLVD
017.002	CO 7073	SEMINARY RD
017.020	CO 614	CORWIN DR
017.070	MD 390	16TH ST (SB/L)
017.090	CO 2515	LUZERNE AVE
017.174	MD 390	16TH ST
017.235	CO 588	GRACE CHURCH RD
017.265	CO 615	GRACE CHURCH RD
017.340	CO 593	HIGHLAND DR
017.420	CO 594	WOODSIDE PKWY
017.500	CO 595	NOYES DR
017.640	CO 597	BALLARD ST
017.766	CO 598	SPRING ST
017.870	CO 599	FENWICK LA
017.950	CO 600	CAMERON ST
017.990	CO 602	FIDLER LA
018.030	CO 2224	ALLEY
018.070	MD 384	COLESVILLE RD
018.070	US 29	GEORGIA AVE (SB/L)

ROUTE NUMBER: MD 108
DIRECTION: WEST (NON-INVENTORY)

MILEPOINT MILEPOINT DESCRIPTION

000.000	MD 108	CLARKSVILLE PIKE
000.000		HOWARD CO/L

MARYLAND DEPARTMENT OF TRANSPORTATION
STATE HIGHWAY ADMINISTRATION
DATA SERVICES DIVISION

2021 HIGHWAY LOCATION REFERENCE

COUNTY: MONTGOMERY
DISTRICT: 3
DATE: 1/23/2023
VERSION:1.0

ROUTE NUMBER: MD 108
DIRECTION: WEST (NON-INVENTORY)

MILEPOINT		MILEPOINT DESCRIPTION
000.170	CO 71	TUCKER LA
001.210	CO 2773	ASHLAND DR
001.574	OP 5929	NO NAME
001.580	CO 70	MINK HOLLOW RD
001.770	OP 375	LIGON LA
001.770	OP 374	NO NAME
002.400	MD 650	NEW HAMPSHIRE AVE
002.470	OP 376	PORTER RD
002.550	CO 5787	ASHTON CLUB WAY
002.550	CO 7549	HIDDEN GARDEN LA
002.920	CO 1311	BENTLEY RD
003.000	CO 7655	AUBURN VILLAGE DR
003.090	CO 5785	SKYMEADOW WAY
003.170	CO 69	BROOKE RD
003.170	CO 4289	MEETING HOUSE RD
003.310	CO 4605	NORWOOD RD
003.850	OP 378	MARDEN LA
004.020	CO 1872	DOMINION DR
004.170	MD 182	DR BIRD RD
004.365	CO 6459	OLD VIC BLVD
004.580	CO 132	OLD BALTIMORE RD
005.030	CO 146	PRINCE PHILIP DR
005.267	CO 4297	SPARTAN RD
005.480	CO 1112	HILLCREST AVE
005.565	MD 97	GEORGIA AVE
005.574	MD 97	GEORGIA AVE (SB/L)
005.740	CO 6169	HOMELAND DR
005.870	CO 4086	HERITAGE HILLS DR
006.095	CO 4938	BURTFIELD DR
006.270	CO 4272	QUEEN ELIZABETH DR
006.420	CO 135	BOWIE MILL RD
006.595	CO 4178	BRIARS RD
006.803	CO 4089	OLNEY MILL RD
007.760	CO 7388	WICKHAM RD

MARYLAND DEPARTMENT OF TRANSPORTATION
STATE HIGHWAY ADMINISTRATION
DATA SERVICES DIVISION

2021 HIGHWAY LOCATION REFERENCE

COUNTY: MONTGOMERY
DISTRICT: 3
DATE: 1/23/2023
VERSION:1.0

ROUTE NUMBER: MD 108
DIRECTION: WEST (NON-INVENTORY)

MILEPOINT		MILEPOINT DESCRIPTION
008.050	CO 64	ZION RD
008.730	CO 63	BROOKEVILLE RD
008.850	CO 62	MUNCASTER RD
009.270	CO 6321	STANBROOK LA
009.430	CO 5076	FIELDCREST RD
009.840	CO 59	RIGGS RD
010.150	CO 51	DORSEY RD
010.150	CO 7578	FAIRWAY VIEW DRIVE
010.490	CO 7577	GOLF VIEW DRIVE
010.640	CO 6903	BARTON MANOR LA
010.640	CO 6378	GOLF ESTATES DR
010.880	MU 15	MAPLE KNOLL DR
011.012	OP 55	WILLOW LA
011.015	OP 55	WILLOW LA
011.230	MU 10	HOWARD ST
011.490	CO 27	BRINK RD
011.490	CO 54	SUNDOWN RD
012.300	CO 56	GRIFFITH RD
012.900	CO 47	ROCKY RD
013.840	CO 44	HAWKINS CREAMERY RD
014.155	CO 49	HIPSLEY MILL RD
014.420	MD 650	DAMASCUS RD
015.020	CO 401	CHROME MINE RD
015.540	CO 46	ANNAPOLIS ROCK RD
015.910	CO 41	LONG CORNER RD
016.590	CO 3339	JARL DR
017.040	CO 6895	BOWMAN ACRES LA
017.040	CO 43	MULLINIX MILL RD
017.260	CO 3592	REVA DR
017.530	CO 2363	CORNOR DR
017.630	CO 7702	STANLEY HILLS WAY
017.630	CO 3593	VIEWLAND DR
017.962	OP 80	NO NAME
018.410	CO 753	HOWARD CHAPEL DR

MARYLAND DEPARTMENT OF TRANSPORTATION
STATE HIGHWAY ADMINISTRATION
DATA SERVICES DIVISION

2021 HIGHWAY LOCATION REFERENCE

COUNTY: MONTGOMERY
DISTRICT: 3
DATE: 1/23/2023
VERSION:1.0

ROUTE NUMBER: MD 108
DIRECTION: WEST (NON-INVENTORY)

MILEPOINT		MILEPOINT DESCRIPTION
018.510	CO 2765	MT VERNON AVE
018.540	OP 12	TOWN SPRING RD
018.697	MD 124	WOODFIELD RD
018.700	CO 7824	WOODFIELD RD EXT
018.703	MD 124	WOODFIELD RD (SB/L)
018.850	MD 27	RIDGE RD

ROUTE NUMBER: MD 115
DIRECTION: WEST (NON-INVENTORY)

MILEPOINT		MILEPOINT DESCRIPTION
000.000	MD 655	OLD MD 28
000.024	MD 28	NORBECK RD
000.035	MD 28	NORBECK RD (WB/L)
000.260	OP 135	NO NAME
000.320	OP 155	NO NAME
000.340	CO 5460	WINDSOR MANOR LA
000.790	CO 2272	SYCAMORE LA
000.900	CO 6502	SYCAMORE GROVE CT
001.060	CO 5782	SWEETBIRCH DR
001.170	CO 137	EMORY LA
001.480	GV 51	MEADOWSIDE LA
001.609	CO 2866	GRIST MILL DR
002.149	CO 139	AVERY RD
002.300	CO 6501	AVERY PARK DR
002.461	MD 200	INTERCOUNTY CONNECTOR
002.480	MD 200	INTERCOUNTY CONNECTOR (WB/L)
002.610	CO 7817	ACHILLE LA
003.001	CO 138	NEEDWOOD RD
003.104	CO 135	BOWIE MILL RD
003.790	OP 145	NO NAME
003.863	CO 4207	OLDE MILL RUN
004.020	CO 4209	HEATHERFORD CT
004.070	CO 2812	APPLEWOOD LA

MARYLAND DEPARTMENT OF TRANSPORTATION
STATE HIGHWAY ADMINISTRATION
DATA SERVICES DIVISION

2021 HIGHWAY LOCATION REFERENCE

COUNTY: MONTGOMERY

DISTRICT: 3

DATE: 1/23/2023

VERSION:1.0

ROUTE NUMBER: MD 115
DIRECTION: WEST (NON-INVENTORY)

MILEPOINT **MILEPOINT DESCRIPTION**

004.190	CO 6220	JACOBS CT
004.360	CO 3287	LISA DR
004.520	CO 62	MUNCASTER RD
004.520	CO 1936	REDLAND RD
004.670	CO 4198	MILLCREST DR
004.805	CO 3283	AIRPARK RD
005.030	CO 3369	MILLER FALL RD
005.340	CO 3722	LAYTONIA DR
005.550	OP 139	CAMP ST
005.650	CO 5773	IVY OAK DR
005.720	OP 138	EMORY ST
005.822	MD 124	WOODFIELD RD
005.830	MD 124	WOODFIELD RD (SB/L)

ROUTE NUMBER: MD 117
DIRECTION: WEST (NON-INVENTORY)

MILEPOINT **MILEPOINT DESCRIPTION**

000.000	MD 117 A	NO NAME
000.000	MU 681	W DIAMOND AVE
000.060	MU 210	MEEM AVE
000.060	MU 420	WATER ST
000.230	MU 40	CHESTNUT ST
000.230	CO 81	MUDDY BRANCH RD
000.250	MU 90	FLORAL DR
000.373	CO 2775	BRYAN AVE
000.440	CO 2776	DAVIS AVE
000.464	MU 294	PERRY PKWY
000.530	RP 270	RAMP 1 FR IS 270 NB TO MD 117 WB
000.610	IS 270 LN	IS 270 LOCAL LANES (NB)
000.623	IS 270	EISENHOWER MEMORIAL HWY
000.630		EXIT #10 (IS 270)
000.637	IS 270	EISENHOWER MEMORIAL HWY (SB/L)
000.710	RP 270	RAMP 7 FR MD 117 WB TO RAMP 6 (TO IS270)

MARYLAND DEPARTMENT OF TRANSPORTATION
STATE HIGHWAY ADMINISTRATION
DATA SERVICES DIVISION

2021 HIGHWAY LOCATION REFERENCE

COUNTY: MONTGOMERY
DISTRICT: 3
DATE: 1/23/2023
VERSION:1.0

ROUTE NUMBER: MD 117
DIRECTION: WEST (NON-INVENTORY)

MILEPOINT	MILEPOINT DESCRIPTION
000.770 RP 270	RAMP 6 FR MD 117 EB TO IS 270 SB
000.902 MU 23	BUREAU DR
001.100 MD 124	QUINCE ORCHARD RD
001.256 MU 88	FIRSTFIELD RD
001.550 MU 215	METROPOLITAN GROVE RD
001.550 MU 538	TWELVE OAKS DR
001.826 MU 296	PHEASANT RUN DR
001.826 MU 519	W WATKINS MILL RD
001.834 MU 519	W WATKINS MILL RD (SB/L)
001.923 MU 275	ORCHARD HILLS DR
002.100 CO 223	LONGDRAFT RD
002.180 CO 2596	PARKRIDGE DR
002.260 CO 3284	STONERIDGE DR
002.500 CO 221	GAME PRESERVE RD
002.600 SR 45	ENT TO SENECA STATE PARK
003.090 CO 5502	WARING STATION RD
003.470 OP 122	ALLSPICE RD
003.660 CO 3063	CINNAMON DR
003.780 CO 4763	MATENEY RD
003.910 CO 5569	MATENEY RD
004.020 CO 3754	METZ DR
004.160 OP 5365	BAY BERRY DR
004.265 MD 119	GREAT SENECA HWY
004.276 MD 119	GREAT SENECA HWY (SB/L)
004.517 OP 5936	VILLAGE FOUNTAIN DR
004.680 CO 7010	LIBERTY MILL RD
004.756 MD 118	GERMANTOWN RD
004.767 MD 118	GERMANTOWN RD (SB/L)
004.870 CO 261	SCHAEFFER RD
005.030 CO 5291	KINGSVIEW RD
005.340 CO 5292	HOPKINS RD
005.636 CO 6603	RICHTER FARM RD
005.640 CO 6322	ETERNITY RD
005.780 CO 7452	FESTIVAL WAY

MARYLAND DEPARTMENT OF TRANSPORTATION
STATE HIGHWAY ADMINISTRATION
DATA SERVICES DIVISION

2021 HIGHWAY LOCATION REFERENCE

COUNTY: MONTGOMERY
DISTRICT: 3
DATE: 1/23/2023
VERSION:1.0

ROUTE NUMBER: MD 117
DIRECTION: WEST (NON-INVENTORY)

MILEPOINT		MILEPOINT DESCRIPTION
005.780	CO 6452	STEEPLE RD
007.030	CO 222	CLOPPER RD
007.090	MD 121	CLARKSBURG RD
007.530	CO 234	GANLEY RD
008.150	CO 236	SLIDELL RD
008.170	CO 237	BARNESVILLE RD
008.650	CO 7404	BUCK RIDGE CT
008.940	CO 258	OLD BUCKLODGE LA
009.600	CO 245	WHITES STORE RD
010.720	CO 246	MOORE RD
012.250	MD 28	DARNESTOWN RD

ROUTE NUMBER: MD 117 A
DIRECTION: EAST (NON-INVENTORY)

MILEPOINT		MILEPOINT DESCRIPTION
000.000	MD 117	W DIAMOND AVE
000.270	MD 355	S FREDERICK RD (SB/L)

ROUTE NUMBER: MD 118
DIRECTION: SOUTH (NON-INVENTORY)

MILEPOINT		MILEPOINT DESCRIPTION
000.000	MD 355	FREDERICK RD
000.008	MD 355	FREDERICK RD (SB/L)
000.140	CO 7648	CIDER BARRELL DR
000.140	CO 7602	MILLENNIUM CT
000.290	CO 6941	OBSERVATION DR
000.555	CO 7686	SENECA MEADOWS PKWY
000.700	RP 270	RAMP 2 FR MD 118 WB TO IS 270 NB
000.720	RP 270	RAMP 3 FR MD 118 EB TO RAMP 2 (TO IS270)
000.815	RP 270	RAMP 1 FR IS 270 NB TO MD 118 WB
000.879	IS 270	EISENHOWER MEMORIAL HWY
000.885		EXIT #15 (IS 270)

MARYLAND DEPARTMENT OF TRANSPORTATION
STATE HIGHWAY ADMINISTRATION
DATA SERVICES DIVISION

2021 HIGHWAY LOCATION REFERENCE

COUNTY: MONTGOMERY
DISTRICT: 3
DATE: 1/23/2023
VERSION:1.0

ROUTE NUMBER: MD 118
DIRECTION: SOUTH (NON-INVENTORY)

MILEPOINT		MILEPOINT DESCRIPTION
000.891	IS 270	EISENHOWER MEMORIAL HWY (SB/L)
000.950	RP 270	RAMP 7 FR MD 118 WB TO IS 270 SB
001.035	RP 270	RAMP 5 FR RAMP 8 (FR IS270) TO MD 118 EB
001.130	RP 270	RAMP 8 FR IS 270 SB TO MD 118 WB
001.220	CO 7063	AIRCRAFT DR
001.346	CO 5430	CRYSTAL ROCK DR
001.411	CO 7465	PINNACLE DR
001.655	CO 141	MIDDLEBROOK RD (WB/L)
001.666	CO 141	MIDDLEBROOK RD
001.860	CO 5500	WISTERIA DR
002.010	CO 7244	BOWMAN MILL RD
002.010	CO 7064	WATERS RD
002.400	CO 7031	DAWSON FARM RD
002.746	CO 4556	FATHER HURLEY BLVD (NB/L)
002.754	CO 4556	FATHER HURLEY BLVD
003.065	MD 117	CLOPPER RD (WB/L)
003.075	MD 117	CLOPPER RD
003.270	CO 7156	LEAMAN FARM RD
003.490	CO 7357	CROWNSGATE WAY
003.706	CO 6603	RICHTER FARM RD
003.915	CO 5431	CHARITY LA
004.170	CO 225	RIFFLE FORD RD
004.700	CO 263	BLACK ROCK RD
006.355	CO 4786	CITIZENS LA
006.540	CO 3595	BROOKMEAD DR
006.780	CO 4699	PIONEER HILLS DR
007.030	MD 28	DARNESTOWN RD
007.030	CO 4635	SPRING MEADOWS DR

ROUTE NUMBER: MD 119
DIRECTION: SOUTH (NON-INVENTORY)

MILEPOINT		MILEPOINT DESCRIPTION
000.000	CO 141	MIDDLEBROOK RD (WB/L)

MARYLAND DEPARTMENT OF TRANSPORTATION
STATE HIGHWAY ADMINISTRATION
DATA SERVICES DIVISION

2021 HIGHWAY LOCATION REFERENCE

COUNTY: MONTGOMERY
DISTRICT: 3
DATE: 1/23/2023
VERSION:1.0

ROUTE NUMBER: MD 119
DIRECTION: SOUTH (NON-INVENTORY)

MILEPOINT		MILEPOINT DESCRIPTION
000.007	CO 141	MIDDLEBROOK RD
000.280	CO 5500	WISTERIA DR
000.527		STRUCTURE 150172021
000.830	CO 7031	DAWSON FARM RD
001.043	CO 4763	MATENY RD
001.266	OP 5937	FOUNTAIN CLUB DR
001.430	MD 117	CLOPPER RD
001.550	CO 4800	DAIRYMAID DR
001.670	CO 7156	LEAMAN FARM RD
001.850	CO 7033	QUEENSTOWN LA
002.207	CO 6603	RICHTER FARM RD
002.395	CO 4763	MATENY RD
002.886		STRUCTURE 150173021
003.227		STRUCTURE 150174021
003.920	CO 5944	HORN POINT DR
004.415	CO 223	LONGDRAFT RD
004.715	MU 361	SIOUX LA
004.909	MD 124	QUINCE ORCHARD RD (SB/L)
004.919	MD 124	QUINCE ORCHARD RD
005.381	MU 532	KENTLANDS BLVD
005.775	MU 605	LAKELANDS DR
006.693	CO 81	MUDDY BRANCH RD
006.975	CO 6271	SAM EIG HWY (SB/L)
006.985	CO 6271	SAM EIG HWY
007.260	CO 6614	DISCOVERLY DR
007.468	MD 28	KEY WEST AVE (WB/L)
007.480	CO 4226	GREAT SENECA HWY (SB/L)
007.480	MD 28	KEY WEST AVE

ROUTE NUMBER: MD 121
DIRECTION: SOUTH (NON-INVENTORY)

MILEPOINT		MILEPOINT DESCRIPTION
000.000	CO 15	STRINGTOWN RD

MARYLAND DEPARTMENT OF TRANSPORTATION
STATE HIGHWAY ADMINISTRATION
DATA SERVICES DIVISION

2021 HIGHWAY LOCATION REFERENCE

COUNTY: MONTGOMERY
DISTRICT: 3
DATE: 1/23/2023
VERSION:1.0

ROUTE NUMBER: MD 121
DIRECTION: SOUTH (NON-INVENTORY)

MILEPOINT		MILEPOINT DESCRIPTION
000.040	RP 270	RAMP 1 FR RAMP 4 (FR IS270) TO MD 121 WB
000.050	RP 270	RAMP 2 FR MD 121 WB TO RAMP 3 (TO IS270)
000.080	RP 270	RAMP 3 FR MD 121 EB TO IS 270 NB
000.111	IS 270	EISENHOWER MEMORIAL HWY
000.130	IS 270	EISENHOWER MEMORIAL HWY (SB/L)
000.180	RP 270	RAMP 7 FR MD 121 WB TO IS 270 SB
000.220	RP 270	RAMP 6 FR MD 121 EB TO RAMP 7 (TO IS270)
000.230	RP 270	RAMP 5 FR RAMP 8 (FR IS270) TO MD 121 EB
000.260	RP 270	RAMP 8 FR IS 270 SB TO MD 121 WB
000.453	CO 7861	GOSNELL FARM DR
000.468	CO 7861	GOSNELL FARM DR (SB/L)
000.854	CO 7830	BYRNE PARK DR
000.996	CO 7857	DUNLIN ST
001.463	CO 7866	JAEGER RD
001.700	CO 231	WEST OLD BALTIMORE RD
002.400	CO 5865	CHRISMAN HILL DR
002.520	CO 5667	LITTLE SIERRA CT
002.860	CO 5666	ASCOT SQUARE CT
002.970	CO 244	BLACK HILLS RD
002.970	CO 4144	TOP RIDGE DR
003.290	CO 4143	RIDGEOAK DR
003.960	MD 117	BARNESVILLE RD

ROUTE NUMBER: MD 124
DIRECTION: SOUTH (NON-INVENTORY)

MILEPOINT		MILEPOINT DESCRIPTION
000.000	MD 108	MAIN ST
000.090	OP 5713	NEW CHURCH ST
000.275	CO 3	BETHESDA CHURCH RD
000.275	CO 2765	MT VERNON AVE
000.532	OP 5599	NO NAME
000.646	CO 4554	VALLEY PARK DR
000.915	CO 5256	BISCAYNE LA

MARYLAND DEPARTMENT OF TRANSPORTATION
STATE HIGHWAY ADMINISTRATION
DATA SERVICES DIVISION

2021 HIGHWAY LOCATION REFERENCE

COUNTY: MONTGOMERY
DISTRICT: 3
DATE: 1/23/2023
VERSION:1.0

ROUTE NUMBER: MD 124
DIRECTION: SOUTH (NON-INVENTORY)

MILEPOINT		MILEPOINT DESCRIPTION
001.000	CO 44	HAWKINS CREAMERY RD
001.050	CO 3084	CLEARSPRING RD
001.430	CO 4104	MOYER RD
001.675	CO 4877	GREENEL RD
001.930	CO 38	SWEEPSTAKES RD
002.010	CO 4880	WELSH RD
002.220	CO 4749	LOG HOUSE RD
002.220	CO 7309	LOW MEADOW DR
002.380	CO 7351	HICKORY SPRING LA
002.540	CO 7148	HARVEST KNOLLS WAY
002.716	CO 5733	ROLLING FORK DR
002.870	CO 45	WOODFIELD SCHOOL RD
003.060	CO 168	PLEASANT VIEW LA
003.210	OP 5598	WOODFIELD RD
003.310	CO 7420	WHITE PEACH CT
003.400	CO 7439	KIMBLEHUNT DR
003.450	CO 3352	GARFIELD DR
003.758	OP 5528	NO NAME
003.810	CO 1104	WATKINS RD
004.420	CO 3594	DEANNA DR
004.600	CO 47	ROCKY RD
004.820	CO 35	GOSHEN SCHOOL RD
004.960	CO 7575	AUGUSTA FARM LA
004.960	CO 7410	ESSEX VIEW DR
005.420	CO 6901	CHURCHILL DOWNS RD
005.690	CO 4621	GLENDALOUGH RD
006.020	CO 27	BRINK RD
006.490	CO 3930	EXODUS DR
006.920	CO 5106	SUNNYACRES RD
007.200	CO 4980	CUTTY SARK WAY
007.360	CO 32	WARFIELD RD
007.594	CO 6064	EAST VILLAGE AVE
007.730	CO 6203	ROSEWOOD MANOR LA
008.040	CO 5722	HADLEY FARMS DR

MARYLAND DEPARTMENT OF TRANSPORTATION
STATE HIGHWAY ADMINISTRATION
DATA SERVICES DIVISION

2021 HIGHWAY LOCATION REFERENCE

COUNTY: MONTGOMERY
DISTRICT: 3
DATE: 1/23/2023
VERSION:1.0

ROUTE NUMBER: MD 124
DIRECTION: SOUTH (NON-INVENTORY)

MILEPOINT		MILEPOINT DESCRIPTION
008.410	CO 5722	HADLEY FARMS DR
008.550	CO 5778	BRENISH DR
008.740	CO 5778	BRENISH DR
008.940	CO 5308	RICKENBACKER DR
009.175	CO 3283	AIRPARK RD
009.320	CO 6579	LINDBERGH DR
009.560	CO 6579	LINDBERGH DR
009.947	MD 115	MUNCASTER MILL RD (WB/L)
009.953	MD 115	MUNCASTER MILL RD
009.953	CO 4140	SNOUFFERS SCHOOL RD
010.280	CO 5189	FLOWER HILL WAY
010.750	CO 37	EMORY GROVE RD
010.895	CO 5221	MIDCOUNTY HWY (NB/L)
010.895	MU 469	SAYBROOKE OAKS BLVD
011.540	MU 648	HIDDEN FOREST DR
012.000	CO 33	GOSHEN RD
012.360	CO 6863	PIER POINT PL
012.551	CO 3727	MONTGOMERY VILLAGE AVE
012.744	CO 4863	CHRISTOPHER AVE
013.106	MU 340	RUSSELL AVE
013.294	MD 355	FREDERICK RD
013.306	MD 355	FREDERICK RD (SB/L)
013.510	RP 270	RAMP 2 FR MD 124 WB TO IS 270 NB
013.660	IS 270 LN	IS 270 LOCAL LANES (NB)
013.672	IS 270	EISENHOWER MEMORIAL HWY
013.680		EXIT #11 (IS 270)
013.686	IS 270	EISENHOWER MEMORIAL HWY (SB/L)
013.720	RP 270	RAMP 7 FR MD 124 WB TO IS 270 SB
013.758	RP 270	RAMP 6 FR MD 124 EB TO RAMP 7 (TO IS270)
013.762	RP 270	RAMP 1 FR RAMP 8 (FR IS270) TO MD 124 EB
013.780	RP 270	RAMP 8 FR IS 270 SB TO MD 124
013.986	MU 88	FIRSTFIELD RD
014.160	MD 117	W DIAMOND AVE (WB/L)
014.171	MD 117	CLOPPER RD

MARYLAND DEPARTMENT OF TRANSPORTATION
STATE HIGHWAY ADMINISTRATION
DATA SERVICES DIVISION

2021 HIGHWAY LOCATION REFERENCE

COUNTY: MONTGOMERY
DISTRICT: 3
DATE: 1/23/2023
VERSION:1.0

ROUTE NUMBER: MD 124
DIRECTION: SOUTH (NON-INVENTORY)

MILEPOINT		MILEPOINT DESCRIPTION
014.346	MU 12	BANK ST
014.756	MU 305	QUINCE ORCHARD BLVD
014.975	MU 301	PURCHASE ST
015.110	MU 83	DOSH DR
015.140	MU 386	TWIN LAKES DR
015.290	MU 386	TWIN LAKES DR
015.446	MU 362	SIOUX LA
015.673	MD 119	GREAT SENECA HWY
015.686	MD 119	GREAT SENECA HWY (SB/L)
015.860	MU 53	BOOTH ST
015.950	MU 650	CHINAFIR TERR
016.040	CO 223	LONGDRAFT RD
016.120	CO 4803	RAVEN ROCK DR
016.270	CO 1517	CHEYENNE RD
016.430	OP 5884	PAWNEE DR
016.670	OP 5359	MCDONALD CHAPEL DR
016.826	MD 28	DARNESTOWN RD (WB/L)
016.830	MD 28	DARNESTOWN RD
016.830	CO 209	QUINCE ORCHARD RD

ROUTE NUMBER: MD 182
DIRECTION: SOUTH (NON-INVENTORY)

MILEPOINT		MILEPOINT DESCRIPTION
000.000	MD 108	OLNEY SANDY SPRING RD (WB/L)
000.011	MD 108	OLNEY SANDY SPRING RD
000.062	CO 130	BATCHELLORS FOREST RD
000.699	CO 4605	NORWOOD RD
000.844	CO 6581	HENNESSY TERR
001.030	OP 380	ENT TO SANDY SPRING FRIENDS SCHOOL
001.030	CO 6000	EXCALIBER LA
001.647	CO 145	EDNOR RD
001.647	CO 72	NORWOOD RD
002.107	MD 28	NORBECK RD (WB/L)

MARYLAND DEPARTMENT OF TRANSPORTATION
STATE HIGHWAY ADMINISTRATION
DATA SERVICES DIVISION

2021 HIGHWAY LOCATION REFERENCE

COUNTY: MONTGOMERY
DISTRICT: 3
DATE: 1/23/2023
VERSION:1.0

ROUTE NUMBER: MD 182
DIRECTION: SOUTH (NON-INVENTORY)

MILEPOINT		MILEPOINT DESCRIPTION
002.115	MD 28	NORBECK RD
002.341	CO 4160	CHESTER MILL RD
002.558	CO 4678	CHAPEL HILL RD
002.722	CO 3127	FLINT HILL RD
002.809	CO 1523	MARYMONT RD
002.922	CO 2000	GAYFIELDS DR
003.009	CO 2358	MERRIFIELDS DR
003.410	CO 2002	BAUGHMAN DR
003.502	CO 6171	PARK VISTA DR
003.596	RP 200	RAMP 8 FR MD 182 SB TO MD 200 WB
003.616	RP 200	RAMP 1 FR MD182 NB TO RP 8 (TO MD200 WB)
003.650	MD 200	INTERCOUNTY CONNECTOR (WB/L)
003.655		EXIT #10 (MD 200)
003.661	MD 200	INTERCOUNTY CONNECTOR
003.694	RP 200	RAMP 5 FR MD182 SB TO RP 4 (TO MD200 EB)
003.830	CO 2357	LONGMEAD RD
003.940	CO 5912	LONGMEAD CROSSING DR
004.277	CO 2722	BEL PRE RD
004.490	CO 4149	QUEENSGUARD RD
004.638	CO 3409	EAST GATE DR
004.770	CO 3663	POST LA
004.960	CO 4031	MIDDLEVALE LA
005.090	CO 5272	DECKMAN LA
005.210	OP 452	BARRIE CAMPUS DR
005.390	CO 4349	HATHAWAY DR
005.530	OP 5688	LAYHILL RD
005.685	OP 5688	LAYHILL RD
005.770	CO 126	BRIGGS RD
006.249	CO 1114	GLENALLAN AVE
006.450	MD 97	GEORGIA AVE
006.455	MD 97	GEORGIA AVE (SB/L)
006.455	CO 7816	JUDSON RD

MARYLAND DEPARTMENT OF TRANSPORTATION
STATE HIGHWAY ADMINISTRATION
DATA SERVICES DIVISION

2021 HIGHWAY LOCATION REFERENCE

COUNTY: MONTGOMERY
DISTRICT: 3
DATE: 1/23/2023
VERSION:1.0

ROUTE NUMBER: MD 185
DIRECTION: SOUTH (NON-INVENTORY)

MILEPOINT	MILEPOINT DESCRIPTION
000.000 MD 97	GEORGIA AVE
000.010 MD 97	GEORGIA AVE (SB/L)
000.310 CO 142	ASPEN HILL RD
000.585 CO 1695	INDEPENDENCE ST
001.160 CO 2210	DEAN RD
001.185 CO 2209	KELSEY ST
001.235 CO 3741	KAYSON ST
001.290 CO 1679	ATHERTON DR
001.390 CO 3739	JEFFRY ST
001.480 CO 2460	ISBELL ST
001.570 CO 1564	WELLER RD
001.590 CO 4331	CONNECTICUT AVE SERVICE RD
001.725 CO 1683	GREENLY ST
001.820 CO 1682	FAIRLY ST
001.900 CO 3740	EVERTON ST
001.985 CO 1659	RANDOLPH RD (WB/L)
001.996 CO 1659	RANDOLPH RD
002.015 CO 4333	CONNECTICUT AVE SERVICE RD
002.060 CO 1428	DELANO ST
002.160 CO 2531	CAREY ST
002.240 CO 1425	BRIGHTVIEW ST
002.350 MD 185 B	NO NAME
002.367 MD 586	VEIRS MILL RD (WB/L)
002.375 MD 586	VEIRS MILL RD
002.480 MD 185 A	NO NAME
002.685 CO 2713	ADAMS DR
003.275 CO 295	DENFELD AVE
003.550 CO 3209	LAWRENCE AVE
003.620 CO 4461	DECATUR AVE
003.750 MU 92	FARRAGUT AVE
003.770 MD 193	UNIVERSITY BLVD W (WB/L)
003.825 MU 72	DUPONT AVE #2
003.920 MD 192	PLYERS MILL RD
003.980 MU 160	HOWARD AVE

MARYLAND DEPARTMENT OF TRANSPORTATION
STATE HIGHWAY ADMINISTRATION
DATA SERVICES DIVISION

2021 HIGHWAY LOCATION REFERENCE

COUNTY: MONTGOMERY
DISTRICT: 3
DATE: 1/23/2023
VERSION:1.0

ROUTE NUMBER: MD 185
DIRECTION: SOUTH (NON-INVENTORY)

MILEPOINT	MILEPOINT DESCRIPTION
004.070 MD 547	KNOWLES AVE
004.150 MU 350	WARNER ST
004.260 MU 20	BALTIMORE ST
004.345 MU 310	PROSPECT ST
004.420 MU 360	WASHINGTON ST
004.570 MU 20	DRESDEN ST
004.660 MU 30	EVERETT ST
004.740 MU 40	FRANKLIN ST
004.805 MU 72	GLENROSE ST #2
004.860 MU 60	GLENRIDGE ST
004.930 CO 318	SAUL RD
005.130 CO 2131	DUNNEL LA
005.370 CO 2119	CULVER ST
005.470 GV 28	BEACH DR
005.605 RP 495	RAMP 8 FR MD 185 SB TO IS 495 WB
005.625 RP 495	RAMP 7 FR RAMP 2 (FR IS495) TO MD 185 SB
005.670 IS 495	CAPITAL BELTWAY (WB/L)
005.680	EXIT #33
005.690 IS 495	CAPITAL BELTWAY
005.720 RP 495	RAMP 5 FR MD 185 SB TO IS 495 EB
005.750 RP 495	RAMP 3 FR IS 495 EB TO MD 185 NB
005.810 RP 495	RAMP 6 FR RAMP 3 (FR IS495) TO MD 185 SB
005.880 CO 2295	WOODLAWN RD
005.925 CO 2294	MONTROSE DR
005.990 CO 2293	PARSONS RD
006.053 CO 537	JONES BRIDGE RD
006.310 CO 542	MANOR RD
006.400 CO 545	LAIRD PL
006.420 CO 544	NEWDALE RD
006.465 CO 1452	CHEVY CHASE LAKE DR
006.700 CO 548	DUNLOP ST
006.795 CO 550	CLUB DR
006.880 MD 410	EAST WEST HWY
006.935 MU 30	BLACKTHORN ST

MARYLAND DEPARTMENT OF TRANSPORTATION
STATE HIGHWAY ADMINISTRATION
DATA SERVICES DIVISION

2021 HIGHWAY LOCATION REFERENCE

COUNTY: MONTGOMERY
DISTRICT: 3
DATE: 1/23/2023
VERSION:1.0

ROUTE NUMBER: MD 185
DIRECTION: SOUTH (NON-INVENTORY)

MILEPOINT MILEPOINT DESCRIPTION

006.990	MU 10	ASPEN ST
007.050	MU 55	LELAND ST
007.105	MU 220	WOODBINE ST
007.160	MU 210	VIRGILIA ST
007.215	MU 190	UNDERWOOD ST
007.270	MU 180	THORNAPPLE ST
007.355	MU 80	TAYLOR ST
007.440	MU 60	SHEPHERD ST
007.575	MU 142	ROSEMARY ST #2
007.650	MD 191	BRADLEY LA
007.690	MU 210	QUINCY ST
007.720	MU 200	PRIMROSE ST
007.780	MU 180	OXFORD ST
007.935	MU 165	NEWLANDS ST #3
007.970	MU 131	W MELROSE ST
008.035	MU 112	W LENOX ST
008.100	MU 80	W KIRKE ST
008.160	MU 70	W IRVING ST
008.250	MD 185 E	CHEVY CHASE CIR

ROUTE NUMBER: MD 187
DIRECTION: SOUTH (NON-INVENTORY)

MILEPOINT MILEPOINT DESCRIPTION

000.000	CO 7220	OLD GEORGETOWN RD (SB/L)
000.260	CO 3016	TILDEN LA
000.410	CO 116	SEDGEWICK LA
000.515	CO 111	ROSELAND DR
000.600	CO 118	POINDEXTER LA
000.998	CO 164	TUCKERMAN LA
001.090	CO 3614	LUX LA
001.210	RP 270	RAMP 8 FR MD 187 SB TO RAMP 9 (TO IS270)
001.255	RP 270	RAMP 9 FR MD 187 NB TO MD 187B SB
001.282	IS 270	EISENHOWER MEMORIAL HWY

MARYLAND DEPARTMENT OF TRANSPORTATION
STATE HIGHWAY ADMINISTRATION
DATA SERVICES DIVISION

2021 HIGHWAY LOCATION REFERENCE

COUNTY: MONTGOMERY
DISTRICT: 3
DATE: 1/23/2023
VERSION:1.0

ROUTE NUMBER: MD 187
DIRECTION: SOUTH (NON-INVENTORY)

MILEPOINT	MILEPOINT DESCRIPTION
001.290	EXIT #1
001.297 IS 270	EISENHOWER MEMORIAL HWY (SB/L)
001.325 RP 270	RAMP 10 FR MD 187B TO MD 187 NB
001.355 RP 270	RAMP 6 FR RAMP 10 (FR IS270) TO MD 187
001.549 CO 3386	ROCK SPRING DR
001.695 CO 166	DEMOCRACY BLVD
001.705 CO 166	DEMOCRACY BLVD (EB/L)
001.765 CO 315	BELLS MILL RD
001.898 CO 1559	CHESHIRE DR
002.025 CO 1811	LONE OAK DR
002.125 CO 316	LONE OAK DR
002.225 CO 4604	OLD GEORGETOWN RD
002.340 RP 495	RAMP 8 FR MD 187 SB TO IS 495 WB
002.355 RP 495	RAMP 1 FR MD 187 NB TO RAMP 8 (TO IS495)
002.387 IS 495	CAPITAL BELTWAY (WB/L)
002.395 IS 495	CAPITAL BELTWAY
002.410	EXIT #36
002.455 RP 495	RAMP 3 FR RAMP 6 (FR IS495) TO MD 187 NB
002.475 RP 495	RAMP 6 FR IS 495 EB TO MD 187 SB
002.635 CO 1039	RYLAND DR
002.725 CO 1037	WYNGATE DR
002.880 CO 324	BEECH AVE
003.000 CO 320	SPRUCE TREE AVE
003.175 CO 322	ALTA VISTA RD
003.260 CO 1029	JOHNSON AVE
003.320 CO 4392	OAKMONT AVE
003.385 MU 20	OAK PL
003.446 GV 1	CENTER DR
003.520 CO 331	SONOMA RD
003.630 CO 167	GREENTREE RD
003.680 CO 332	SOUTHWICK ST
003.765 CO 333	LINCOLN ST
003.880 CO 334	MCKINLEY ST
003.925 CO 335	ROOSEVELT ST

MARYLAND DEPARTMENT OF TRANSPORTATION
STATE HIGHWAY ADMINISTRATION
DATA SERVICES DIVISION

2021 HIGHWAY LOCATION REFERENCE

COUNTY: MONTGOMERY
DISTRICT: 3
DATE: 1/23/2023
VERSION:1.0

ROUTE NUMBER: MD 187
DIRECTION: SOUTH (NON-INVENTORY)

MILEPOINT		MILEPOINT DESCRIPTION
003.990	CO 977	GLENWOOD RD
004.154	CO 350	HUNTINGTON PKWY
004.260	CO 348	MAPLE RIDGE RD
004.305	CO 373	LUCAS LA
004.345	CO 374	NORTH BROOK LA
004.385	CO 376	SOUTH BROOK LA
004.445	CO 352	BATTERY LA
004.560	CO 1126	GLENBROOK RD
004.612	CO 384	AUBURN AVE
004.662	CO 380	DEL RAY AVE
004.710	CO 381	CORDELL AVE
004.762	CO 362	ARLINGTON RD
004.762	CO 4418	ST ELMO AVE
004.762	MD 188	WILSON LA
004.820	CO 5923	FAIRMONT AVE
004.880	CO 356	MOORLAND LA
004.895	CO 385	WOODMONT AVE

ROUTE NUMBER: MD 187 B
DIRECTION: SOUTH (NON-INVENTORY)

MILEPOINT		MILEPOINT DESCRIPTION
000.000	RP 270	RAMP 8 FR MD 187B SB TO IS 270 WB
000.018	IS 270	EISENHOWER MEMORIAL HWY
000.035	IS 270	EISENHOWER MEMORIAL HWY (SB/L)
000.050	RP 270	RAMP 3 FR RAMP 6 (FR IS270) TO MD 187B
000.061	RP 270	RAMP 6 FR IS 270 EB TO MD 187B SB

ROUTE NUMBER: MD 188
DIRECTION: WEST (NON-INVENTORY)

MILEPOINT		MILEPOINT DESCRIPTION
000.000	CO 362	ARLINGTON RD
000.000	MD 187	OLD GEORGETOWN RD

MARYLAND DEPARTMENT OF TRANSPORTATION
STATE HIGHWAY ADMINISTRATION
DATA SERVICES DIVISION

2021 HIGHWAY LOCATION REFERENCE

COUNTY: MONTGOMERY
DISTRICT: 3
DATE: 1/23/2023
VERSION:1.0

ROUTE NUMBER: MD 188
DIRECTION: WEST (NON-INVENTORY)

MILEPOINT **MILEPOINT DESCRIPTION**

000.000	CO 4418	ST ELMO AVE
000.060	CO 381	CORDELL AVE
000.130	CO 360	CLARENDON RD
000.180	CO 380	DEL RAY AVE
000.180	CO 4417	DENTON RD
000.250	CO 354	EXETER RD
000.370	CO 355	FAIRFAX RD
000.450	CO 1126	GLENBROOK RD
000.480	CO 351	CUSTER RD
000.530	CO 345	STRATFORD RD
000.610	CO 7376	MOORLAND LA
000.710	CO 342	HAMPDEN LA
000.730	CO 1840	HONEYWELL LA
000.820	CO 339	ABERDEEN RD
000.910	MD 191	BRADLEY BLVD
000.940	CO 341	MAIDEN LA
001.110	CO 778	RADNOR RD
001.230	CO 340	OLD CHESTER RD
001.340	CO 339	ABERDEEN RD
001.340	OP 575	MERRICK RD
001.430	CO 2136	MARBURY RD
001.610	CO 1730	WESTFIELD DR
001.690	CO 1279	WHITTIER BLVD
001.960	CO 3061	SPRINGER RD
002.020	CO 1253	ELMORE LA
002.060	CO 2350	MARYKNOLL AVE
002.130	CO 1254	ARNET LA
002.190	CO 2345	ALGONQUIN AVE
002.230	CO 3143	HONESTY WAY
002.346	MD 190	RIVER RD (WB/L)
002.355	MD 190	RIVER RD
002.580	CO 4409	SELKIRK DR
002.880	CO 845	LAVEROCK LA
002.940	CO 1488	BRAEBURN PL

MARYLAND DEPARTMENT OF TRANSPORTATION
STATE HIGHWAY ADMINISTRATION
DATA SERVICES DIVISION

2021 HIGHWAY LOCATION REFERENCE

COUNTY: MONTGOMERY
DISTRICT: 3
DATE: 1/23/2023
VERSION:1.0

ROUTE NUMBER: MD 188
DIRECTION: WEST (NON-INVENTORY)

MILEPOINT		MILEPOINT DESCRIPTION
003.000	CO 1488	BRAEBURN PL
003.050	CO 1252	BRAEBURN PL
003.090	CO 2813	BROXBURN DR
003.210	CO 1252	BRAEBURN PL
003.250	CO 4690	MACARTHUR BLVD

ROUTE NUMBER: MD 189
DIRECTION: SOUTH (NON-INVENTORY)

MILEPOINT		MILEPOINT DESCRIPTION
000.090	RP 270	RAMP 2 FR MD 189 WB TO RAMP 3 (TO IS270)
000.176	IS 270 LN	IS 270 LOCAL LANES (NB)
000.180	RP 270	RAMP 1 FR RAMP 4 (FR IS270) TO MD 189 WB
000.185	IS 270	EISENHOWER MEMORIAL HWY
000.190		EXIT #5 (IS 270)
000.196	IS 270	EISENHOWER MEMORIAL HWY (SB/L)
000.200	RP 270	RAMP 5 FR RAMP 8 (FR IS270) TO MD 189 EB
000.205	IS 270 LS	IS 270 LOCAL LANES (SB)
000.290	RP 270	RAMP 8 FR IS 270 SB TO MD 189 WB
000.414	MU 1069	FALLSMEAD WAY
000.586	MU 2593	WOOTTON PKWY
000.920	MU 1540	KERSEY LA
000.920	MU 1541	W KERSEY LA
001.200	MU 990	DUNSTER RD
001.200	CO 3862	FALLS CHAPEL WAY
001.370	CO 3631	COLD SPRING RD
001.490	CO 3616	CHILHAM PL
001.610	CO 3617	ATWELL RD
001.690	CO 144	MONTROSE RD
001.940	CO 7079	FALLS FARM DR
002.020	CO 2994	VICTORY LA
002.130	CO 3009	LIBERTY LA
002.310	CO 3862	FALLS CHAPEL WAY
002.310	CO 164	TUCKERMAN LA

MARYLAND DEPARTMENT OF TRANSPORTATION
STATE HIGHWAY ADMINISTRATION
DATA SERVICES DIVISION

2021 HIGHWAY LOCATION REFERENCE

COUNTY: MONTGOMERY
DISTRICT: 3
DATE: 1/23/2023
VERSION:1.0

ROUTE NUMBER: MD 189
DIRECTION: SOUTH (NON-INVENTORY)

MILEPOINT		MILEPOINT DESCRIPTION
002.520	CO 3810	WINTERSET DR
002.670	CO 195	GLEN RD
002.830	CO 2310	MARSEILLE DR
003.030	CO 3743	WOODINGTON DR
003.250	CO 3601	ELDWICK WAY
003.350	CO 4733	CRANFORD DR
003.430	CO 165	BELLS MILL RD
003.620	CO 5639	NANTUCKET PL
003.960	CO 4831	POTOMAC TENNIS LA
004.300	CO 166	DEMOCRACY BLVD
004.300	CO 196	S GLEN RD
004.450	CO 190	WOODFORD RD
004.890	CO 1670	GLENOLDEN DR
004.960	CO 7068	FALLS RD
004.960	MD 190	RIVER RD

ROUTE NUMBER: MD 190
DIRECTION: WEST (NON-INVENTORY)

MILEPOINT		MILEPOINT DESCRIPTION
000.000		WASH DC LINE
000.000	DC 1000	WESTERN AVE
000.050	CO 455	BROOKDALE RD
000.120	CO 2286	KEOKUK ST
000.220	CO 454	NEWPORT AVE
000.290	OP 584	ALLEY
000.310	CO 453	SARATOGA AVE
000.360	CO 4443	BALTIMORE AVE
000.400	CO 820	GREENWAY DR
000.400	CO 451	WILLARD AVE
000.520	CO 824	VENTNOR RD
000.620	MU 90	GREYSTONE ST
000.695	GV 33	LITTLE FALLS PKWY
000.740	OP 587	BUTLER RD

MARYLAND DEPARTMENT OF TRANSPORTATION
STATE HIGHWAY ADMINISTRATION
DATA SERVICES DIVISION

2021 HIGHWAY LOCATION REFERENCE

COUNTY: MONTGOMERY
DISTRICT: 3
DATE: 1/23/2023
VERSION:1.0

ROUTE NUMBER: MD 190
DIRECTION: WEST (NON-INVENTORY)

MILEPOINT	MILEPOINT DESCRIPTION
000.790 OP 586	CLIPPER LA
000.820 OP 585	DORSEY LA
000.860 CO 2517	LANDY LA
000.880 OP 583	NO NAME
001.053 CO 436	BROOKSIDE DR
001.250 CO 4425	WESTBARD AVE
001.340 CO 438	DORSET AVE
001.460 CO 1214	SPRINGFIELD DR
001.690 CO 1834	OGDEN RD
002.030 MD 614 A	NO NAME
002.047 MD 614	GOLDSBORO RD
002.054 MD 614	GOLDSBORO RD (SB/L)
002.080 MD 614 D	NO NAME
002.310 CO 1279	WHITTIER BLVD
002.835 CO 847	BRAEBURN PKWY
003.151 MD 188	WILSON LA
003.161 MD 188	WILSON LA (WB/L)
003.515 CO 844	BEECH TREE RD
003.885 CO 4602	RIVER RD SERV DR
004.065 CO 169	BURDETTE RD
004.150 RP 495	RAMP 2 FR MD 190 WB TO IS 495 NB
004.235 RP 495	RAMP 3 FR MD 190 EB TO RAMP 2 (TO IS495)
004.295 RP 495	RAMP 1 FR RAMP 4 (FR IS495) TO MD 190 WB
004.303 RP 495	RAMP 1 FR RAMP 4 (FR IS495) TO MD 190 WB
004.313 IS 495	CAPITAL BELTWAY
004.327	EXIT #39 (IS 495)
004.328 IS 495	CAPITAL BELTWAY (WB/L)
004.339 RP 495	RAMP 11 FR IS 495 SB TO IS 495X SB
004.370 RP 495	RAMP 7 FR MD 190 WB TO RP 11 (TO IS495)
004.415 RP 495	RAMP 8 FR RAMP 5 (FR IS495) TO MD 190 WB
004.585 CO 148	SEVEN LOCKS RD
005.080 OP 388	CARDEROCK SPRINGS DR
005.375 CO 3437	CLEWERWALL DR
005.375 CO 1667	FENWAY DR

MARYLAND DEPARTMENT OF TRANSPORTATION
STATE HIGHWAY ADMINISTRATION
DATA SERVICES DIVISION

2021 HIGHWAY LOCATION REFERENCE

COUNTY: MONTGOMERY
DISTRICT: 3
DATE: 1/23/2023
VERSION:1.0

ROUTE NUMBER: MD 190
DIRECTION: WEST (NON-INVENTORY)

MILEPOINT		MILEPOINT DESCRIPTION
005.775	CO 7070	BRADLEY BLVD
005.985	CO 3007	HARRINGTON DR
006.205	CO 2935	DURHAM DR
006.405	CO 1128	CONGRESSIONAL PKWY
006.555	CO 6194	BELLE TERRE WAY
006.775	CO 3998	NEWBRIDGE DR
007.205	CO 4379	PERSIMMON TREE RD
007.265	CO 781	PERSIMMON TREE RD
007.265	CO 4580	SCHULZ LA
007.315	CO 2575	ACCORD DR
007.425	CO 4047	HALL RD
007.575	CO 1318	COUNSELMAN RD
007.655	CO 7068	FALLS RD
007.905	CO 1830	GARY RD
007.905	CO 6403	POTOMAC MANORS DR
008.135	CO 2005	CHAPEL RD
008.435	CO 192	NORTON RD
008.525	CO 2441	SANDY LANDING RD
008.595	CO 6262	RIVER OAKS LA
008.835	CO 4728	RIVERWOOD DR
009.175	OP 5894	RIVER VIEW DR
009.175	CO 3001	TARA RD
009.345	CO 197	PINEY MEETINGHOUSE RD
009.595	CO 6998	ARDNAVE PL
009.792	CO 206	SWAINS LOCK RD
009.932	CO 2771	ADMIRALS WAY
010.062	CO 5488	SMOKEY QUARTZ LA
010.192	CO 4906	SPUR WHEEL LA
010.392	CO 6924	TACK HOUSE CT
010.642	CO 5961	LAKE POTOMAC DR
011.062	OP 104	BEALL MOUNTAIN RD
011.132	CO 205	STONEY CREEK RD
011.352	CO 2936	SPRINGRIDGE RD
011.646	OP 5928	DALYN DRIVE

MARYLAND DEPARTMENT OF TRANSPORTATION
STATE HIGHWAY ADMINISTRATION
DATA SERVICES DIVISION

2021 HIGHWAY LOCATION REFERENCE

COUNTY: MONTGOMERY
DISTRICT: 3
DATE: 1/23/2023
VERSION:1.0

ROUTE NUMBER: MD 190
DIRECTION: WEST (NON-INVENTORY)

MILEPOINT		MILEPOINT DESCRIPTION
011.852	OP 93	LUVIE LA
012.022	CO 4705	DREWS CT
012.462	CO 4771	BEALL SPRING RD
012.742	CO 4815	RIVERS EDGE DR
012.742	CO 780	TRAVILAH RD
012.882	CO 202	ESWORTHY RD
012.882	CO 26	PENNYFIELD LOCK RD
013.072	CO 5596	MAIDENS BOWER DR
014.462	CO 3701	PETTIT WAY
014.652	CO 4773	SIGNAL TREE LA
015.182	CO 5894	MANOR STONE DR
015.502	CO 207	VIOLETTES LOCK RD
015.772	CO 2603	RIVER RD
015.772	MD 112	SENECA RD

ROUTE NUMBER: MD 191
DIRECTION: SOUTH (NON-INVENTORY)

MILEPOINT		MILEPOINT DESCRIPTION
000.000	MU 15	BRADLEY LA
000.000	MD 185	CONNECTICUT AVE
000.008	MD 185	CONNECTICUT AVE (SB/L)
000.190	MU 52	HILLCREST PL #2
000.400	MU 70	MAPLE AVE
000.520	MU 46	EAST AVE
000.670	MU 215	WEST AVE
000.727	MD 355	WISCONSIN AVE
000.734	MD 355	WISCONSIN AVE (SB/L)
000.850	CO 441	STRATHMORE ST
000.970	CO 421	OFFUTT LA
001.020	CO 422	WELLINGTON DR
001.070	CO 6133	LELAND ST
001.170	CO 362	ARLINGTON RD
001.240	OP 581	NO NAME

MARYLAND DEPARTMENT OF TRANSPORTATION
STATE HIGHWAY ADMINISTRATION
DATA SERVICES DIVISION

2021 HIGHWAY LOCATION REFERENCE

COUNTY: MONTGOMERY
DISTRICT: 3
DATE: 1/23/2023
VERSION:1.0

ROUTE NUMBER: MD 191
DIRECTION: SOUTH (NON-INVENTORY)

MILEPOINT	MILEPOINT DESCRIPTION
001.294 CO 355	FAIRFAX RD
001.520 CO 1126	GLENBROOK RD
001.607 MD 614	GOLDSBORO RD
001.613 MD 614	GOLDSBORO RD (SB/L)
001.680 CO 1464	BARRETT LA
001.750 CO 1010	PEMBROKE TERR
001.770 OP 577	PEMBROKE RD
001.870 CO 377	AUDUBON RD
001.900 CO 1020	BURLING CT
001.930 CO 1019	BURLING RD
001.970 CO 1021	BRITE DR
002.030 CO 1022	VERNON PL
002.060 CO 2132	CORNISH RD
002.080 CO 2641	BEAM CT
002.130 CO 2717	DEVON RD
002.220 CO 1023	DURBIN RD
002.250 CO 2130	DURBIN RD
002.300 CO 340	OLD CHESTER RD
002.360 CO 1841	MCLEAN DR
002.430 MD 188	WILSON LA
002.570 CO 1091	ENGLISH CT
002.620 CO 1096	YORK LA
002.720 CO 778	RADNOR RD
002.810 CO 339	ABERDEEN RD
002.930 CO 350	HUNTINGTON PKWY
002.948 CO 1013	BRADMOOR DR
003.050 CO 1018	RAYBURN RD
003.140 CO 1467	SELVYN RD
003.215 CO 1014	EWING DR
003.430 CO 1536	VALLEY RD
003.555 CO 1276	WOODHAVEN BLVD
003.710 CO 2319	HOWELL RD
003.750 CO 1281	FALLEN OAK DR
003.950 CO 838	HILLMEAD RD

MARYLAND DEPARTMENT OF TRANSPORTATION
STATE HIGHWAY ADMINISTRATION
DATA SERVICES DIVISION

2021 HIGHWAY LOCATION REFERENCE

COUNTY: MONTGOMERY
DISTRICT: 3
DATE: 1/23/2023
VERSION:1.0

ROUTE NUMBER: MD 191
DIRECTION: SOUTH (NON-INVENTORY)

MILEPOINT		MILEPOINT DESCRIPTION
004.150	CO 837	FERNWOOD RD
004.280	CO 836	BURNING TREE RD
004.325	CO 1325	BRADGROVE DR
004.490	CO 169	BURDETTE RD
004.770	CO 2617	OAK FOREST LA
004.960	CO 4582	REDWOOD AVE
005.207	IS 495	CAPITAL BELTWAY
005.231	IS 495	CAPITAL BELTWAY (WB/L)
005.740	CO 148	SEVEN LOCKS RD
005.990	CO 2174	HOLLYOAK DR
006.370	CO 1529	ALDERSHOT DR
006.370	CO 3217	KENTSDALE DR
006.450	CO 1509	BEECH HILL DR
006.570	CO 4691	MERCY HOLLOW LA
006.960	CO 191	KENDALE RD
007.096	CO 7070	BRADLEY BLVD
007.096	MD 190	RIVER RD

ROUTE NUMBER: MD 192
DIRECTION: WEST (NON-INVENTORY)

MILEPOINT		MILEPOINT DESCRIPTION
000.000	MD 97	GEORGIA AVE
000.006	MD 97	GEORGIA AVE (SB/L)
000.170	CO 2512	ELKTON AVE
000.250	CO 7493	DARCY FOREST DR
000.255	CO 2586	BELVEDERE PL
000.330	CO 578	CANEY PL
000.350	CO 3069	FOREST GLEN CT
000.410	CO 576	ROSENSTEEL AVE
000.510	CO 580	HOLLOW GLEN PL
000.640	CO 1460	GLEN AVE
000.680	CO 1227	FOREST GLEN RD
000.680	CO 7073	SEMINARY RD

MARYLAND DEPARTMENT OF TRANSPORTATION
STATE HIGHWAY ADMINISTRATION
DATA SERVICES DIVISION

2021 HIGHWAY LOCATION REFERENCE

COUNTY: MONTGOMERY
DISTRICT: 3
DATE: 1/23/2023
VERSION:1.0

ROUTE NUMBER: MD 192
DIRECTION: WEST (NON-INVENTORY)

MILEPOINT MILEPOINT DESCRIPTION

000.710	CO 4478	POST OFFICE RD
000.900	CO 574	BEECHBANK RD
000.980	OP 606	NO NAME
001.090	CO 1295	LEAFY AVE
001.240	CO 570	GRANT AVE
001.270	CO 5034	DAY AVE
001.270	CO 5497	PRATT PL
001.320	CO 533	STONEBROOK DR
001.380	CO 569	LEE ST
001.470	CO 2581	VIRGINIA AVE
001.670	CO 561	MEREDITH AVE
001.860	CO 1286	EDGEWOOD RD
001.980	MU 111	FERNDALE ST
001.990	MU 183	N KENSINGTON PKWY
002.090	MU 370	WHEATLEY ST
002.150	MU 320	ST PAUL ST
002.350	MU 300	PLYERS MILL RD
002.360	MU 50	CONCORD ST
002.406	MD 185	CONNECTICUT AVE
002.414	MD 185	CONNECTICUT AVE (SB/L)
002.510	CO 302	PLYERS MILL RD

ROUTE NUMBER: MD 193
DIRECTION: WEST (NON-INVENTORY)

MILEPOINT MILEPOINT DESCRIPTION

000.000		PRINCE GEORGES CO/L
000.000	MD 193	UNIVERSITY BLVD (WB/L)
000.005	CO 1289	MERRIMAC DR
000.060	CO 1288	NAVAHOE DR
000.130	CO 725	CARROLL AVE
000.130	MD 195	CARROLL AVE
000.130	CO 1377	UNIVERSITY BLVD E SERV RD
000.240	CO 1369	BAYFIELD ST

MARYLAND DEPARTMENT OF TRANSPORTATION
STATE HIGHWAY ADMINISTRATION
DATA SERVICES DIVISION

2021 HIGHWAY LOCATION REFERENCE

COUNTY: MONTGOMERY
DISTRICT: 3
DATE: 1/23/2023
VERSION:1.0

ROUTE NUMBER: MD 193
DIRECTION: WEST (NON-INVENTORY)

MILEPOINT	MILEPOINT DESCRIPTION
000.340 CO 2185	SEEK LA
000.528 MD 320	PINEY BRANCH RD
000.534 MD 320	PINEY BRANCH RD (SB/L)
000.660 CO 934	LANGLEY DR
000.730 CO 928	PATTON DR
001.010 CO 927	BUCKINGHAM DR
001.140 CO 764	E SCHUYLER RD
001.280 CO 762	E MELBOURNE AVE
001.505 CO 1654	E FRANKLIN AVE
001.610 CO 706	INDIAN SPRING DR
001.690 RP 495	RAMP 4 FR MD 193 NB TO IS 495 EB
001.745 IS 495	CAPITAL BELTWAY
001.760 IS 495	CAPITAL BELTWAY (WB/L)
001.790 RP 495	RAMP 1 FR MD 193 NB TO IS 495 WB
001.800 XO 506	CROSSOVER
001.800 RP 495	RAMP 7 FR RP 2 (FR IS495 WB) TO 193
001.820 RP 495	RAMP 2 FR IS 495 WB TO MD 193 NB
001.870 CO 754	WHITESTONE RD
001.966 CO 755	WILLIAMSBURG DR
002.040 CO 705	ST LAWRENCE DR
002.210 CO 704	LEXINGTON DR
002.260 CO 2114	ALLEY
002.334 US 29	COLESVILLE RD
002.346 US 29	COLESVILLE RD (SB/L)
002.400 CO 698	SUTHERLAND RD
002.440 XO 29	CROSSOVER
002.510 CO 699	LORAIN AVE
002.630 CO 675	BRUNETT AVE
002.820 CO 1749	ROYALTON RD
002.920 CO 793	DENNIS AVE
003.020 CO 1408	KERWIN RD
003.170 CO 1934	EISNER ST
003.460 CO 2254	CADDINGTON AVE
003.652 CO 124	ARCOLA AVE

MARYLAND DEPARTMENT OF TRANSPORTATION
STATE HIGHWAY ADMINISTRATION
DATA SERVICES DIVISION

2021 HIGHWAY LOCATION REFERENCE

COUNTY: MONTGOMERY
DISTRICT: 3
DATE: 1/23/2023
VERSION:1.0

ROUTE NUMBER: MD 193
DIRECTION: WEST (NON-INVENTORY)

MILEPOINT		MILEPOINT DESCRIPTION
003.915	GV 7	SLIGO CREEK PKWY
004.235	CO 1270	INWOOD AVE
004.335	CO 2029	MAYHEW DR
004.360	CO 1930	GLENPARK DR
004.385	CO 2238	NICHOLAS DR
004.485	CO 2391	EASECREST DR
004.575	CO 1744	DAYTON ST
004.605	CO 2492	MARKWOOD DR
004.685	CO 2234	REEDIE DR
004.785	CO 2237	WESTCHESTER DR
004.985	CO 1173	AMHERST AVE
005.105	CO 4346	ELKIN ST
005.177	MD 97	GEORGIA AVE
005.185	MD 97	GEORGIA AVE (SB/L)
005.265	CO 865	GRANDVIEW AVE
005.397	MD 586	VEIRS MILL RD (WB/L)
005.405	MD 586	VEIRS MILL RD
005.525	CO 1100	EAST AVE
005.615	CO 288	MIDVAIL AVE
005.695	CO 1095	VALLEY VIEW AVE
005.805	CO 1094	HILLSDALE DR
005.840	CO 289	WEST AVE
006.315	CO 297	LAWRENCE AVE
006.435	CO 4463	NEWPORT MILL RD
006.535	MU 280	PERRY AVE
006.622	MD 185	CONNECTICUT AVE
006.640	MD 185	CONNECTICUT AVE (SB/L)

ROUTE NUMBER: MD 195
DIRECTION: SOUTH (NON-INVENTORY)

MILEPOINT		MILEPOINT DESCRIPTION
000.000	CO 725	CARROLL AVE
000.000	MD 193	UNIVERSITY BLVD E (WB/L)

MARYLAND DEPARTMENT OF TRANSPORTATION
STATE HIGHWAY ADMINISTRATION
DATA SERVICES DIVISION

2021 HIGHWAY LOCATION REFERENCE

COUNTY: MONTGOMERY
DISTRICT: 3
DATE: 1/23/2023
VERSION:1.0

ROUTE NUMBER: MD 195
DIRECTION: SOUTH (NON-INVENTORY)

MILEPOINT		MILEPOINT DESCRIPTION
000.000	CO 1377	UNIVERSITY BLVD E SERV RD
000.010	MD 193	UNIVERSITY BLVD E
000.110	MU 960	MERRIMAC DR
000.130	OP 628	GRAHAM RD
000.290	CO 727	CHESTER ST
000.325	MD 195 A	CARROLL AVE SERVICE RD
000.350	CO 730	BARRON ST
000.390	MD 195 A	CARROLL AVE SERVICE RD
000.410	MU 550	GLENSIDE DR
000.420	CO 728	GLENSIDE DR
000.490	CO 729	LONG BRANCH PKWY
000.580	MU 480	GARLAND AVE
000.600	MU 482	GARLAND AVE
000.660	MU 190	CENTRAL AVE
000.690	MU 570	GREENWOOD AVE
000.760	MU 460	FLOWER AVE
000.910	GV 3	SLIGO CREEK PKWY
000.970	MU 750	JEFFERSON AVE
000.980	MU 1050	OLD CARROLL AVE
001.030	OP 5794	NIAGARA CT
001.100	MU 870	LINCOLN AVE
001.190	MU 120	BOYD AVE
001.240	MU 1180	SHERMAN AVE
001.250	MU 921	MANOR CIR
001.320	MU 860	LEE AVE
001.340	MU 922	S MANOR CIR
001.380	MD 410	ETHAN ALLEN AVE
001.390	MU 560	GRANT AVE
001.390	MD 410	PHILADELPHIA AVE
001.460	MD 410	PHILADELPHIA AVE
001.630	MU 1080	PARK AVE
001.650	MU 280	COLUMBIA AVE
001.680	MU 1250	TULIP AVE
001.780	MU 1310	WESTMORELAND AVE

MARYLAND DEPARTMENT OF TRANSPORTATION
STATE HIGHWAY ADMINISTRATION
DATA SERVICES DIVISION

2021 HIGHWAY LOCATION REFERENCE

COUNTY: MONTGOMERY
DISTRICT: 3
DATE: 1/23/2023
VERSION:1.0

ROUTE NUMBER: MD 195
DIRECTION: SOUTH (NON-INVENTORY)

MILEPOINT	MILEPOINT DESCRIPTION
001.820 MU 850	LAUREL AVE
001.870 MU 1330	WILLOW AVE
001.900 DC 1007	EASTERN AVE

ROUTE NUMBER: MD 198
DIRECTION: WEST (NON-INVENTORY)

MILEPOINT	MILEPOINT DESCRIPTION
000.000	PRINCE GEORGES CO/L
000.000 MD 198	SANDY SPRING RD (WB/L)
000.140 CO 90	RIDING STABLE RD
000.370 CO 2190	BIRMINGHAM DR
000.590 CO 91	MCKNEW RD
000.890 CO 3363	DINO DR
001.240 RP 29	RAMP 2 FR MD 198 WB TO US 29 NB
001.260 RP 29	RAMP 3 FR MD 198 EB TO RAMP 2 (US 29)
001.290 US 29	COLUMBIA PIKE
001.300 US 29	COLUMBIA PIKE (SB/L)
001.436 US 29 A	OLD COLUMBIA PIKE
001.445 US 29 A	OLD COLUMBIA PIKE (SB/L)
001.800 CO 7296	BURTONSVILLE SCH ACCESS RD
001.800 CO 4552	OLD COLUMBIA PIKE
001.880 OP 401	ATHEY RD
001.970 CO 85	SANTINI RD
002.440 CO 2959	BURTONSVILLE DR
002.440 CO 7632	LIONS DEN RD
002.580 CO 84	KRUHM RD
002.850 CO 2814	ALLNUTT LA
002.950 CO 83	OURSLER RD
003.380 CO 79	PEACH ORCHARD RD
003.620 CO 82	BATSON RD
003.640 CO 7163	PHILLIPS OAK DR
003.780 CO 80	THOMPSON RD
004.260 CO 174	OAK HILL RD

MARYLAND DEPARTMENT OF TRANSPORTATION
STATE HIGHWAY ADMINISTRATION
DATA SERVICES DIVISION

2021 HIGHWAY LOCATION REFERENCE

COUNTY: MONTGOMERY
DISTRICT: 3
DATE: 1/23/2023
VERSION:1.0

ROUTE NUMBER: MD 198
DIRECTION: WEST (NON-INVENTORY)

MILEPOINT		MILEPOINT DESCRIPTION
004.520	CO 3696	VEITCH LA
004.680	CO 3695	STABLER LA
004.893	MD 650	NEW HAMPSHIRE AVE
004.900	MD 650	NEW HAMPSHIRE AVE (SB/L)
004.900	CO 7445	NORBECK RD (WB/L)

ROUTE NUMBER: MD 200
DIRECTION: WEST (NON-INVENTORY)

MILEPOINT		MILEPOINT DESCRIPTION
000.000	MD 200	INTERCOUNTY CONNECTOR (WB/L)
000.000		PRINCE GEORGES CO/L
000.001		MILE MARKER 17.2
000.081		MILE MARKER 17.1
000.083	RP 200	RAMP 2 FR MD 200 WB TO BRIGGS CHANEY RD
000.206		MILE MARKER 17.0
000.298		MILE MARKER 16.9
000.402		MILE MARKER 16.8
000.470		EXIT #17
000.476	CO 95	BRIGGS CHANEY RD
000.495		MILE MARKER 16.7
000.606		MILE MARKER 16.6
000.720		MILE MARKER 16.5
000.829		MILE MARKER 16.4
000.855	RP 200	RAMP 2 FR MD200 WB TO RP 3 (TO US 29 NB)
001.003		MILE MARKER 16.2
001.061		STRUCTURE M-V161041
001.066	RP 200	RAMP 1 FR RP 4 (FR US 29 NB) TO MD200 WB
001.088		MILE MARKER 16.1
001.181		STRUCTURE M-V160041
001.184		MILE MARKER 16.0
001.184	RP 200	RAMP 7 FR RP 2 (FR MD200 WB) TO US 29 SB
001.194	RP 200	RAMP 1 FR US29 NB TO BRIGGS CHANEY RD WB
001.210	RP 200	RAMP 3 FR RP 6 (FR MD200 EB) TO US 29 NB

MARYLAND DEPARTMENT OF TRANSPORTATION
STATE HIGHWAY ADMINISTRATION
DATA SERVICES DIVISION

2021 HIGHWAY LOCATION REFERENCE

COUNTY: MONTGOMERY
DISTRICT: 3
DATE: 1/23/2023
VERSION:1.0

ROUTE NUMBER: MD 200
DIRECTION: WEST (NON-INVENTORY)

MILEPOINT		MILEPOINT DESCRIPTION
001.215	US 29	COLUMBIA PIKE
001.230		EXIT #16
001.234	US 29	COLUMBIA PIKE (SB/L)
001.240	RP 200	RAMP 5 FR US 29 SB TO MD 200 EB
001.286		MILE MARKER 15.9
001.360	RP 200	RAMP 1 FR RP 4 (FR US 29 NB) TO MD200 WB
001.417	CO 4552	OLD COLUMBIA PIKE
001.472		MILE MARKER 15.8
001.669		MILE MARKER 15.5
001.695	RP 200	RAMP 8 FR US 29 SB TO MD 200 WB
001.768		MILE MARKER 15.4
001.865		MILE MARKER 15.3
002.073		MILE MARKER 15.1
002.182		MILE MARKER 15.0
002.269		MILE MARKER 14.9
002.297		STRUCTURE M-V146041
002.567		MILE MARKER 14.6
002.667		MILE MARKER 14.5
002.769		MILE MARKER 14.4
002.867		MILE MARKER 14.3
002.968		MILE MARKER 14.2
003.067		MILE MARKER 14.1
003.167		MILE MARKER 14.0
003.269		MILE MARKER 13.9
003.371		MILE MARKER 13.8
003.385		STRUCTURE M-V137041
003.571		MILE MARKER 13.6
003.671		MILE MARKER 13.5
003.700	RP 200	RAMP 7 FR MD 200 WB TO MD 650 SB
003.765		MILE MARKER 13.4
003.869		MILE MARKER 13.3
003.936	RP 200	RAMP 7 FR MD 200 WB TO MD 650 SB
003.940	MD 650	NEW HAMPSHIRE AVE
003.947		EXIT #13

MARYLAND DEPARTMENT OF TRANSPORTATION
STATE HIGHWAY ADMINISTRATION
DATA SERVICES DIVISION

2021 HIGHWAY LOCATION REFERENCE

COUNTY: MONTGOMERY
DISTRICT: 3
DATE: 1/23/2023
VERSION:1.0

ROUTE NUMBER: MD 200
DIRECTION: WEST (NON-INVENTORY)

MILEPOINT	MILEPOINT DESCRIPTION
003.954 MD 650	NEW HAMPSHIRE AVE (SB/L)
003.957 RP 200	RAMP 1 FR MD 650 NB TO MD 200 WB
003.976	MILE MARKER 13.2
004.074	MILE MARKER 13.1
004.177	MILE MARKER 13.0
004.260 RP 200	RAMP 1 FR MD 650 NB TO MD 200 WB
004.274	MILE MARKER 12.9
004.375	MILE MARKER 12.8
004.475	MILE MARKER 12.7
004.576	MILE MARKER 12.6
004.679	MILE MARKER 12.5
004.711 CO 78	NOTLEY RD
004.777	MILE MARKER 12.4
004.883	MILE MARKER 12.3
004.976	MILE MARKER 12.2
005.081	MILE MARKER 12.1
005.129	STRUCTURE M-V118041
005.182	MILE MARKER 12.0
005.364	MILE MARKER 11.8
005.462	MILE MARKER 11.7
005.564	MILE MARKER 11.6
005.657	MILE MARKER 11.5
005.757	MILE MARKER 11.4
005.826	STRUCTURE M-V112041
005.980 CO 76	BONIFANT RD
006.061	MILE MARKER 11.1
006.163	MILE MARKER 11.0
006.264	MILE MARKER 10.9
006.374	STRUCTURE M-V107041
006.500 RP 200	RAMP 2 FR MD 200 WB TO MD 182
006.560	MILE MARKER 10.6
006.658	MILE MARKER 10.5
006.715 MD 182	LAYHILL RD
006.720	EXIT #10

MARYLAND DEPARTMENT OF TRANSPORTATION
STATE HIGHWAY ADMINISTRATION
DATA SERVICES DIVISION

2021 HIGHWAY LOCATION REFERENCE

COUNTY: MONTGOMERY
DISTRICT: 3
DATE: 1/23/2023
VERSION:1.0

ROUTE NUMBER: MD 200
DIRECTION: WEST (NON-INVENTORY)

MILEPOINT	MILEPOINT DESCRIPTION
006.725 MD 182	LAYHILL RD (SB/L)
006.757	MILE MARKER 10.4
006.870	MILE MARKER 10.3
006.963	MILE MARKER 10.2
007.030 RP 200	RAMP 8 FR MD 182 SB TO MD 200 WB
007.064	MILE MARKER 10.1
007.162	MILE MARKER 10.0
007.265	MILE MARKER 9.9
007.359	MILE MARKER 9.8
007.451	MILE MARKER 9.7
007.533 CO 5912	LONGMEAD CROSSING DR
007.557	MILE MARKER 9.6
007.654	MILE MARKER 9.5
007.754	MILE MARKER 9.4
007.852	MILE MARKER 9.3
007.944	MILE MARKER 9.2
008.015 MD 28	NORBECK RD
008.052	MILE MARKER 9.1
008.156	MILE MARKER 9.0
008.245	MILE MARKER 8.9
008.344	MILE MARKER 8.8
008.438	MILE MARKER 8.7
008.545	MILE MARKER 8.6
008.595 RP 200	RAMP 7 FR MD 200 WB TO MD 97 SB
008.646	MILE MARKER 8.5
008.753	MILE MARKER 8.4
008.848	MILE MARKER 8.3
008.943 MD 97	GEORGIA AVE
008.951	EXIT #8
008.954	MILE MARKER 8.2
008.958 MD 97	GEORGIA AVE (SB/L)
009.136	MILE MARKER 8.0
009.228	MILE MARKER 7.9
009.270 RP 200	RAMP 8 FR MD 97 SB TO MD 200 WB

MARYLAND DEPARTMENT OF TRANSPORTATION
STATE HIGHWAY ADMINISTRATION
DATA SERVICES DIVISION

2021 HIGHWAY LOCATION REFERENCE

COUNTY: MONTGOMERY
DISTRICT: 3
DATE: 1/23/2023
VERSION:1.0

ROUTE NUMBER: MD 200
DIRECTION: WEST (NON-INVENTORY)

MILEPOINT **MILEPOINT DESCRIPTION**

009.327		MILE MARKER 7.8
009.431		MILE MARKER 7.7
009.539		MILE MARKER 7.6
009.636		MILE MARKER 7.5
009.741		MILE MARKER 7.4
009.842		MILE MARKER 7.3
009.875	CO 137	EMORY LA
009.947		MILE MARKER 7.2
010.048		MILE MARKER 7.1
010.161		MILE MARKER 7.0
010.252		MILE MARKER 6.9
010.274		STRUCTURE M-V069041
010.352		MILE MARKER 6.8
010.430		STRUCTURE M-V067041
010.555		MILE MARKER 6.6
010.655		MILE MARKER 6.5
010.753		MILE MARKER 6.4
010.856		MILE MARKER 6.3
010.956		MILE MARKER 6.2
011.056		MILE MARKER 6.1
011.157		MILE MARKER 6.0
011.254		MILE MARKER 5.9
011.285	MD 115	MUNCASTER MILL RD
011.355		MILE MARKER 5.8
011.452		MILE MARKER 5.7
011.548		MILE MARKER 5.6
011.645		MILE MARKER 5.5
011.744		MILE MARKER 5.4
011.830	CO 138	NEEDWOOD RD
011.843		MILE MARKER 5.3
011.942		MILE MARKER 5.2
012.042		MILE MARKER 5.1
012.142		MILE MARKER 5.0
012.342		MILE MARKER 4.8

MARYLAND DEPARTMENT OF TRANSPORTATION
STATE HIGHWAY ADMINISTRATION
DATA SERVICES DIVISION

2021 HIGHWAY LOCATION REFERENCE

COUNTY: MONTGOMERY
DISTRICT: 3
DATE: 1/23/2023
VERSION:1.0

ROUTE NUMBER: MD 200
DIRECTION: WEST (NON-INVENTORY)

MILEPOINT **MILEPOINT DESCRIPTION**

012.443		MILE MARKER 4.7
012.570	CO 4207	OLDE MILL RUN
012.643		MILE MARKER 4.5
012.744		MILE MARKER 4.4
012.847		MILE MARKER 4.3
012.950		MILE MARKER 4.2
013.052		MILE MARKER 4.1
013.151		MILE MARKER 4.0
013.246		MILE MARKER 3.9
013.320	CO 1936	REDLAND RD
013.343		MILE MARKER 3.8
013.441		MILE MARKER 3.7
013.541		MILE MARKER 3.6
013.641		MILE MARKER 3.5
013.742		MILE MARKER 3.4
013.784		STRUCTURE M-V033031
013.791	CO 212	SHADY GROVE RD
013.803	CO 212	SHADY GROVE RD (SB/L)
013.844		MILE MARKER 3.3
013.945		MILE MARKER 3.2
014.047		MILE MARKER 3.1
014.148		MILE MARKER 3.0
014.249		MILE MARKER 2.9
014.349		MILE MARKER 2.8
014.379	RP 370	RAMP 7 FR MD 200 WB TO MD 200A SB
014.451		MILE MARKER 2.7
014.552		MILE MARKER 2.6
014.616		STRUCTURE 150197041
014.620		EXIT #3
014.620	IS 370	NO NAME (WB/L)
014.620	RP 370	RAMP 1 FR MD 200A NB TO IS 370 WB

MARYLAND DEPARTMENT OF TRANSPORTATION
STATE HIGHWAY ADMINISTRATION
DATA SERVICES DIVISION

2021 HIGHWAY LOCATION REFERENCE

COUNTY: MONTGOMERY
DISTRICT: 3
DATE: 1/23/2023
VERSION:1.0

ROUTE NUMBER: MD 200 A
DIRECTION: NORTH (NON-INVENTORY)

MILEPOINT		MILEPOINT DESCRIPTION
000.055	RP 200 A	RAMP 4 FR MD200A NB TO SHADY GROVE RD EB
000.274	RP 200 A	RAMP 3 FR SHADY GROVE RD WB TO MD200A NB
000.289	CO 212	SHADY GROVE RD
000.296		EXIT #1
000.302	CO 212	SHADY GROVE RD (SB/L)
000.530	RP 370	RAMP 1 FR MD 200A NB TO IS 370 WB

ROUTE NUMBER: MD 320
DIRECTION: SOUTH (NON-INVENTORY)

MILEPOINT		MILEPOINT DESCRIPTION
000.000	MD 320	PINEY BRANCH RD
000.070	OP 625	NO NAME
000.180	OP 626	NO NAME
000.340	CO 725	CARROLL AVE
000.390	OP 5795	KODIAK DR
000.586	MD 193	UNIVERSITY BLVD E (WB/L)
000.594	MD 193	UNIVERSITY BLVD E
000.700	CO 941	BARRON ST
000.780	CO 734	GARLAND AVE
000.910	MD 594 D	ARLISS ST
000.980	CO 726	GREENWOOD AVE
001.050	CO 913	FLOWER AVE
001.180	CO 757	MANCHESTER RD
001.210	MU 8100	WINDING HILL WAY
001.250	GV 7	SLIGO CREEK PKWY
001.420	CO 1634	PARK CREST DR
001.480	CO 7074	DALE DR
001.480	CO 759	DEVON RD
001.480	CO 1230	THAYER PL
001.550	CO 637	SILVER SPRING AVE
001.640	CO 746	WESSEX RD
001.680	CO 745	HILLTOP RD
001.680	CO 748	PARK VALLEY RD

MARYLAND DEPARTMENT OF TRANSPORTATION
STATE HIGHWAY ADMINISTRATION
DATA SERVICES DIVISION

2021 HIGHWAY LOCATION REFERENCE

COUNTY: MONTGOMERY
DISTRICT: 3
DATE: 1/23/2023
VERSION:1.0

ROUTE NUMBER: MD 320
DIRECTION: SOUTH (NON-INVENTORY)

MILEPOINT		MILEPOINT DESCRIPTION
001.680	CO 4592	SLIGO AVE
001.760	CO 744	SUNNYSIDE RD
001.830	CO 743	PARKSIDE RD
001.840	CO 644	MISSISSIPPI AVE
001.910	CO 645	RITCHIE AVE
002.010	CO 646	POTOMAC AVE
002.080	CO 655	GIST AVE
002.120	CO 652	RAY DR
002.180	MU 565	GRANT AVE #2
002.290	MD 410	PHILADELPHIA AVE
002.350	MU 220	CHESTNUT AVE
002.650	MU 1225	TAKOMA AVE
002.680	DC 1008	EASTERN AVE

ROUTE NUMBER: MD 355
DIRECTION: SOUTH (NON-INVENTORY)

MILEPOINT		MILEPOINT DESCRIPTION
000.000		FREDERICK CO/L
000.000	MD 355	URBANA PIKE
000.390	MD 109	OLD HUNDRED RD
000.430	CO 9	HYATTSTOWN MILL RD
000.590	CO 2194	CROGHAN RD
001.240	OP 5693	PRESCOTT RD
001.500	CO 7560	LITTLE BENNETT DR
002.950	CO 200	COMUS RD
003.480	CO 7705	SNOWDEN FARM PKWY
003.930	CO 2	CLARKSBURG RD
004.020	CO 4594	SPIRE ST
004.060	CO 4595	REDGRAVE PL
004.190	CO 15	STRINGTOWN RD
004.354	CO 7725	SAINT CLAIR RD
004.510	OP 14	SUNCREST AVE
004.660	OP 36	COOL BROOK LA

MARYLAND DEPARTMENT OF TRANSPORTATION
STATE HIGHWAY ADMINISTRATION
DATA SERVICES DIVISION

2021 HIGHWAY LOCATION REFERENCE

COUNTY: MONTGOMERY
DISTRICT: 3
DATE: 1/23/2023
VERSION:1.0

ROUTE NUMBER: MD 355
DIRECTION: SOUTH (NON-INVENTORY)

MILEPOINT MILEPOINT DESCRIPTION

004.860	OP 5573	BIRCHCREST LA
004.910	CO 232	SHAWNEE LA
005.100	CO 7332	FOREMAN BLVD
005.270	OP 35	WIMS RD
005.380	CO 3343	RUNNING BROOK DR
005.556	CO 7730	LITTLE SENECA PKWY
005.630	CO 23	NEWCUT RD
005.850	CO 6897	CANTERFIELD WAY
005.850	CO 7313	ROSECREST DR
006.060	CO 2828	GREENRIDGE DR
006.232	CO 231	WEST OLD BALTIMORE RD
006.330	CO 3083	GREENBROOK DR
006.482	CO 27	BRINK RD
006.828	CO 6515	MILESTONE MANOR LA
006.990	CO 6518	STARDRIFT DR
007.123	CO 7402	RIDGE RD
007.123	MD 27	RIDGE RD (SB/L)
007.136	MD 27	RIDGE RD
007.136	CO 7402	RIDGE RD (NB/L)
007.283	OP 5887	HENDERSON CORNER RD
007.430	XO 34	CROSSOVER
007.574	CO 6136	SHAKESPEARE BLVD
007.776	CO 6497	BOLAND FARM RD
007.880	CO 2359	COLLINS DR
008.015	MD 118	GERMANTOWN RD (SB/L)
008.025	MD 118	GERMANTOWN RD
008.180	CO 6055	OXBRIDGE DR
008.426	OP 6179	CIDER PRESS PL
008.500	CO 5212	APPLEDOWRE WAY
008.802	CO 141	MIDDLEBROOK RD (WB/L)
008.814	CO 141	MIDDLEBROOK RD
009.010	CO 4897	GUNNERS BRANCH RD
009.050	CO 2195	ARCHDALE RD
009.210	CO 4897	GUNNERS BRANCH RD

MARYLAND DEPARTMENT OF TRANSPORTATION
STATE HIGHWAY ADMINISTRATION
DATA SERVICES DIVISION

2021 HIGHWAY LOCATION REFERENCE

COUNTY: MONTGOMERY
DISTRICT: 3
DATE: 1/23/2023
VERSION:1.0

ROUTE NUMBER: MD 355
DIRECTION: SOUTH (NON-INVENTORY)

MILEPOINT MILEPOINT DESCRIPTION

009.310	CO 1877	CHAPELGATE RD
009.487	CO 3096	PLUMMER DR
009.720	CO 1718	HIGH POINT DR
010.180	CO 221	GAME PRESERVE RD
010.285	MU 300	PROFESSIONAL DR
010.545	MU 695	SPECTRUM AVE
010.545	MU 379	TRAVIS AVE
010.554	MU 695	SPECTRUM AVE (NB/L)
010.649	MU 694	PARAMOUNT PARK DR
010.661	MU 694	PARAMOUNT PARK DR (NB/L)
010.777	OP 6238	W WATKINS MILL RD (SB/L)
010.784	OP 6238	W WATKINS MILL RD
010.784	MU 424	WATKINS MILL RD
011.095	MU 43	CHRISTOPHER AVE
011.397	MD 124	QUINCE ORCHARD RD (SB/L)
011.404	MD 124	QUINCE ORCHARD RD
011.642	MU 294	PERRY PKWY
011.791	MU 273	ODENDHAL AVE
011.970	MU 50	DALAMAR ST
012.060	MU 240	MONTGOMERY AVE
012.130	MU 200	MARYLAND AVE
012.220	MU 40	CHESTNUT ST
012.247	MU 400	WALKER AVE
012.410	MU 77	E DIAMOND AVE
012.450	MU 681	W DIAMOND AVE
012.500	MD 117 A	NO NAME
012.550	MD 117 A	NO NAME (EB/L)
012.630	MU 30	CEDAR AVE
012.720	MU 70	DESELLUM AVE
012.810	MU 360	S SUMMIT AVE
012.900	MU 290	PEONY DR
012.971	MU 514	EDUCATION BLVD
013.170	MU 679	FAIRBANKS BLVD
013.300	MU 61	W DEER PARK RD

MARYLAND DEPARTMENT OF TRANSPORTATION
STATE HIGHWAY ADMINISTRATION
DATA SERVICES DIVISION

2021 HIGHWAY LOCATION REFERENCE

COUNTY: MONTGOMERY
DISTRICT: 3
DATE: 1/23/2023
VERSION:1.0

ROUTE NUMBER: MD 355
DIRECTION: SOUTH (NON-INVENTORY)

MILEPOINT	MILEPOINT DESCRIPTION
013.410 MU 390	VIRGINIA DR
013.460 CO 216	CENTRAL AVE
013.630 MU 335	ROSEMONT DR
013.650 CO 2600	N WESTLAND DR
013.830 MU 427	S WESTLAND DR
014.040 MU 277	ONEILL DR
014.100 RP 370	RAMP 8 FR MD 355 SB TO IS 370 WB
014.142 IS 370	NO NAME (WB/L)
014.163 IS 370	NO NAME
014.204 CO 212	SHADY GROVE RD (SB/L)
014.216 CO 212	SHADY GROVE RD
014.596 MU 3343	RIDGEMONT AVE
014.793 MU 1555	KING FARM BLVD
014.807 MU 1555	KING FARM BLVD
014.986 MU 2533	REDLAND BLVD
015.316 MU 3173	WATKINS POND BLVD
015.765 MU 1297	W GUDE DR
015.825 OP 5247	W GUDE DR
016.013 MU 740	COLLEGE PKWY
016.180 SR 46	N CAMPUS DR
016.510 MU 1902	MANNAKEE ST
016.590 OP 5246	IVY LEAGUE LA
016.646 MU 2715	SERVICE DR (MD 355)
016.813 MU 3151	N WASHINGTON ST
017.160 MU 272	BEALL AVE #2
017.347 MU 3356	E MIDDLE LA
017.433 MU 2935	TRUCK ST
017.470 MU 2138	MONROE PL
017.619 MD 28	VEIRS MILL RD (WB/L)
017.628 MD 28	VEIRS MILL RD
017.760 MU 2560	RICHARD MONTGOMERY DR
017.903 MU 2180	MT VERNON PL
018.078 MD 911	FIRST ST (SB/L)
018.078 MU 2593	WOOTTON PKWY

MARYLAND DEPARTMENT OF TRANSPORTATION
STATE HIGHWAY ADMINISTRATION
DATA SERVICES DIVISION

2021 HIGHWAY LOCATION REFERENCE

COUNTY: MONTGOMERY
DISTRICT: 3
DATE: 1/23/2023
VERSION:1.0

ROUTE NUMBER: MD 355
DIRECTION: SOUTH (NON-INVENTORY)

MILEPOINT		MILEPOINT DESCRIPTION
018.088	MD 911	FIRST ST
018.363	MU 1015	W EDMONSTON DR
018.680	MU 2890	TALBOTT ST
019.027	MU 2907	TEMPLETON PL
019.240	MU 770	CONGRESSIONAL LA
019.450	MU 1332	HALPINE RD
019.700	MU 2640	ROLLINS AVE
019.920	CO 3046	BOU AVE
020.045	CO 5017	TOWNE RD
020.120	RP 355	RAMP 6 FR MONTROSE RD TO MD 355 SB
020.215	MD 927 A	MONTROSE PKWY (WB/L)
020.225	MD 927 A	MONTROSE PKWY
020.444	CO 7220	OLD GEORGETOWN RD (SB/L)
020.453	CO 7220	OLD GEORGETOWN RD
020.636	CO 4122	MARINELLI RD
020.810	CO 4242	NICHOLSON LA
020.911	CO 3239	EXECUTIVE BLVD
021.020	CO 4657	SECURITY LA
021.130	CO 5036	EDSON LA
021.240	OP 556	HILLERY WAY
021.270	CO 4685	WICKSHIRE WAY
021.390	CO 2673	GOLF LA
021.550	MD 547	STRATHMORE AVE
021.846	CO 164	TUCKERMAN LA
022.314	CO 164	TUCKERMAN LA
022.430	CO 326	GROSVENOR LA
022.613		STRUCTURE 150117001
022.625	RP 270	RAMP 1 FR MD 355 NB TO IS 270 WB
022.658		STRUCTURE 150118001
022.680	IS 495	CAPITAL BELTWAY (WB/L)
022.710	RP 495	RAMP 1 FR MD 355 NB TO IS 495 WB
022.750	RP 270	RAMP 6 FR IS 270 EB TO MD 355 SB
022.773		STRUCTURE 150120001
022.800	IS 495	CAPITAL BELTWAY

MARYLAND DEPARTMENT OF TRANSPORTATION
STATE HIGHWAY ADMINISTRATION
DATA SERVICES DIVISION

2021 HIGHWAY LOCATION REFERENCE

COUNTY: MONTGOMERY
DISTRICT: 3
DATE: 1/23/2023
VERSION:1.0

ROUTE NUMBER: MD 355
DIRECTION: SOUTH (NON-INVENTORY)

MILEPOINT **MILEPOINT DESCRIPTION**

022.800		EXIT #34 (IS 495)
022.870	RP 495	RAMP 6 FR IS 495 EB TO MD 355 SB
022.980	CO 2275	POOKS HILL RD
023.130	CO 2127	ALTA VISTA RD
023.210	CO 4393	ELSMERE AVE
023.590	CO 319	CEDAR LA
023.590	CO 7805	W CEDAR LA
023.700	GV 40	NORTH DR
023.870	GV 38	WILSON DR
024.080	GV 37	SOUTH DR
024.260	GV 1	CENTER DR
024.340	CO 385	WOODMONT AVE
024.421	CO 391	N CHELSEA LA
024.430	CO 392	S CHELSEA LA
024.500	CO 393	CHESTNUT ST
024.550	CO 352	BATTERY LA
024.610	CO 395	MAPLE AVE
024.650	CO 396	HIGHLAND AVE
024.670	CO 381	CORDELL AVE
024.700	CO 397	W VIRGINIA AVE
024.770	CO 398	CHASE AVE
024.810	CO 383	FAIRMONT AVE
024.861	CO 981	CHELTENHAM DR
024.970	CO 386	MIDDLETON LA
025.020	CO 4453	COMMERCE LA
025.110	MD 410	EAST WEST HWY (WB/L)
025.110	MD 187	OLD GEORGETOWN RD
025.186	MD 410	MONTGOMERY AVE
025.186	CO 367	MONTGOMERY LA
025.230	CO 363	HAMPDEN LA
025.250	CO 369	ELM ST
025.290	CO 409	ELM ST
025.380	CO 4419	BETHESDA AVE
025.410	CO 466	MILLER AVE

MARYLAND DEPARTMENT OF TRANSPORTATION
STATE HIGHWAY ADMINISTRATION
DATA SERVICES DIVISION

2021 HIGHWAY LOCATION REFERENCE

COUNTY: MONTGOMERY
DISTRICT: 3
DATE: 1/23/2023
VERSION:1.0

ROUTE NUMBER: MD 355
DIRECTION: SOUTH (NON-INVENTORY)

MILEPOINT **MILEPOINT DESCRIPTION**

025.450	CO 385	WOODMONT AVE
025.570	CO 418	STANFORD ST
025.670	MD 191	BRADLEY BLVD
025.720	CO 443	NOTTINGHAM DR
025.785	CO 424	NORWOOD DR
025.850	CO 425	DAVIDSON DR
025.917	CO 426	CHEVY CHASE BLVD
025.970	CO 427	MORGAN DR
026.040	CO 428	DE RUSSEY PKWY
026.080	CO 429	LANGDRUM LA
026.140	CO 430	HUNT AVE
026.200	MU 10	DRUMMOND AVE
026.270	MU 22	CUMBERLAND AVE
026.370	MU 50	DORSET AVE
026.490	OP 6170	SOMERSET TERRACE
026.610	MU 51	S PARK AVE
026.750	CO 451	WILLARD AVE
026.810		WASH DC LINE
026.810	DC 1000	WESTERN AVE
026.810		WESTERN AVE (DC MAINT)

ROUTE NUMBER: MD 384
DIRECTION: WEST (NON-INVENTORY)

MILEPOINT **MILEPOINT DESCRIPTION**

000.000	MD 97	GEORGIA AVE (SB/L)
000.080	CO 1429	RAMSEY AVE
000.145	CO 1300	SECOND AVE
000.280	MD 410	EAST WEST HWY
000.370	OP 617	DRAPER LA
000.530	MD 390	16TH ST

MARYLAND DEPARTMENT OF TRANSPORTATION
STATE HIGHWAY ADMINISTRATION
DATA SERVICES DIVISION

2021 HIGHWAY LOCATION REFERENCE

COUNTY: MONTGOMERY
DISTRICT: 3
DATE: 1/23/2023
VERSION:1.0

ROUTE NUMBER: MD 390
DIRECTION: SOUTH (NON-INVENTORY)

MILEPOINT		MILEPOINT DESCRIPTION
000.000	MD 97	GEORGIA AVE
000.090	CO 1299	COLUMBIA BLVD
000.140	CO 589	HANOVER ST
000.210	CO 588	GRACE CHURCH RD
000.300	CO 1300	SECOND AVE
000.310	CO 582	ELKHART ST
000.400	CO 3336	LYTTONSVILLE RD
000.851	CO 598	SPRING ST
000.996	MD 410	EAST WEST HWY (WB/L)
001.003	MD 410	EAST WEST HWY
001.150		CO/L WASH DC LINE

ROUTE NUMBER: MD 396
DIRECTION: WEST (NON-INVENTORY)

MILEPOINT		MILEPOINT DESCRIPTION
000.000	MD 396 A	WESTMORELAND CIR
000.070	CO 476	DUVALL DR
000.170	CO 481	JAMESTOWN RD
000.249	CO 4904	CAPE COD CT
000.400	CO 487	NEWPORT AVE
000.510	CO 483	BALTIMORE AVE
000.650	CO 480	BROOKVIEW DR
000.690	GV 33	LITTLE FALLS PKWY
000.794	CO 810	FORT SUMNER DR
000.794	CO 4425	WESTBARD AVE
000.887	CO 4426	ENT TO WESTLAND MIDDLE SCHOOL
001.090	CO 1472	BRILEY PL
001.120	CO 1469	BROOKEWAY DR
001.200	CO 1854	CROMWELL DR
001.260	CO 1121	MARLYN DR
001.260	CO 4428	OSCEOLA RD
001.340	CO 1764	ONONDAGA RD
001.380	CO 506	WALHONDING RD

MARYLAND DEPARTMENT OF TRANSPORTATION
STATE HIGHWAY ADMINISTRATION
DATA SERVICES DIVISION

2021 HIGHWAY LOCATION REFERENCE

COUNTY: MONTGOMERY
DISTRICT: 3
DATE: 1/23/2023
VERSION:1.0

ROUTE NUMBER: MD 396
DIRECTION: WEST (NON-INVENTORY)

MILEPOINT		MILEPOINT DESCRIPTION
001.520	CO 507	SANGAMORE RD
001.580	CO 799	ONONDAGA RD
001.670	CO 4428	OSCEOLA RD
001.760	CO 807	ARDMORE CT
001.840	CO 802	WYNNWOOD RD
001.910	CO 809	RAMSGATE RD
002.030	CO 489	MOHICAN PL
002.100	CO 1542	BENT BRANCH RD
002.140	CO 1541	AVALON DR
002.230	MD 614	GOLDSBORO RD

ROUTE NUMBER: MD 410
DIRECTION: WEST (NON-INVENTORY)

MILEPOINT		MILEPOINT DESCRIPTION
000.000	MD 410	EAST WEST HWY (WB/L)
000.000	MD 650	NEW HAMPSHIRE AVE
000.000		PRINCE GEORGES CO/L
000.007	MD 650	NEW HAMPSHIRE AVE (SB/L)
000.150	MU 390	ELM AVE
000.250	MU 1120	PRINCE GEORGES AVE
000.440	MU 740	JACKSON AVE
000.510	MU 923	S MANOR CIR #2
000.560	MU 1352	WOODLAND AVE
000.650	MU 1210	SYCAMORE AVE
000.680		BEGIN X-REF W/MD 195
000.680	MD 195	CARROLL AVE
000.750	MD 195	CARROLL AVE
000.750		END X-REF W/MD 195
000.800	MU 680	HOLT PL
000.920	MU 1080	PARK AVE
001.030	MU 930	MAPLE AVE
001.110	MU 180	CEDAR AVE
001.110	MU 1095	PHILADELPHIA AVE

MARYLAND DEPARTMENT OF TRANSPORTATION
STATE HIGHWAY ADMINISTRATION
DATA SERVICES DIVISION

2021 HIGHWAY LOCATION REFERENCE

COUNTY: MONTGOMERY
DISTRICT: 3
DATE: 1/23/2023
VERSION:1.0

ROUTE NUMBER: MD 410
DIRECTION: WEST (NON-INVENTORY)

MILEPOINT MILEPOINT DESCRIPTION

001.170	MU 100	BIRCH AVE
001.230	MU 670	HOLLY AVE
001.310	MU 220	CHESTNUT AVE
001.350	MD 320	PINEY BRANCH RD
001.380	MU 70	BALTIMORE AVE
001.380	MU 110	BOSTON AVE
001.590	MU 1220	TAKOMA AVE
001.750	MU 230	CHICAGO AVE
001.890	CO 629	FENTON ST
001.960	CO 1382	SELIM RD
002.070	CO 1296	13TH ST
002.070	US 29	GEORGIA AVE
002.270	CO 649	BLAIR MILL RD
002.270	CO 783	NEWELL ST
002.566	MD 384	COLESVILLE RD
002.573	MD 384	COLESVILLE RD (WB/L)
002.660	OP 617	DRAPER LA
002.700	OP 616	W FALKLAND LA
002.740	OP 616	W FALKLAND LA
002.796	MD 390	16TH ST
002.805	MD 390	16TH ST (SB/L)
002.849	OP 615	CAREY LA
002.940	OP 613	NO NAME
003.050	OP 614	NO NAME
003.160	OP 611	ROSEMARY HILLS RD
003.360	CO 999	SUNDALE DR
003.360	CO 4496	WASHINGTON AVE
003.740	CO 535	GRUBB RD
003.950	CO 2108	ELLINGSON DR
003.970	CO 1262	ELLINGSON DR
004.090	CO 995	COLSTON DR
004.100	CO 972	DONNYBROOK DR
004.230	CO 1258	MEADOWBROOK LA
004.390	GV 4	BEACH DR

MARYLAND DEPARTMENT OF TRANSPORTATION
STATE HIGHWAY ADMINISTRATION
DATA SERVICES DIVISION

2021 HIGHWAY LOCATION REFERENCE

COUNTY: MONTGOMERY
DISTRICT: 3
DATE: 1/23/2023
VERSION:1.0

ROUTE NUMBER: MD 410
DIRECTION: WEST (NON-INVENTORY)

MILEPOINT **MILEPOINT DESCRIPTION**

004.390	CO 4460	JONES MILL RD
004.470	CO 518	TWIN FORKS LA
004.730	CO 3140	GLENGALEN LA
004.820	CO 1839	ROCTON AVE
004.900	MD 186	BROOKVILLE RD
004.950	CO 2113	ALLEY
004.980	CO 554	CURTIS ST
005.060	CO 546	CYPRESS PL
005.140	CO 551	GLENDALE RD
005.247	MD 185	CONNECTICUT AVE
005.254	MD 185	CONNECTICUT AVE (SB/L)
005.400	MU 80	MEADOW LA
005.500	MU 40	CHATHAM RD
005.550	MU 72	MAPLE AVE #2
005.570	CO 1462	EDGEVALE ST
005.881	CO 983	CHELTON RD
006.065	CO 4454	PEARL ST
006.154	CO 404	WAVERLY ST
006.233	MD 355	WISCONSIN AVE
006.241	MD 187	OLD GEORGETOWN RD
006.241	MD 355	WISCONSIN AVE (SB/L)

ROUTE NUMBER: MD 586
DIRECTION: WEST (NON-INVENTORY)

MILEPOINT **MILEPOINT DESCRIPTION**

000.000	MD 97	GEORGIA AVE
000.018	MD 97	GEORGIA AVE (SB/L)
000.216	CO 864	REEDIE DR
000.340	CO 866	ENNALLS AVE
000.370	CO 2144	ALLEY
000.405	MD 193	UNIVERSITY BLVD W
000.414	MD 193	UNIVERSITY BLVD W (WB/L)
000.600	CO 1131	GALT AVE

MARYLAND DEPARTMENT OF TRANSPORTATION
STATE HIGHWAY ADMINISTRATION
DATA SERVICES DIVISION

2021 HIGHWAY LOCATION REFERENCE

COUNTY: MONTGOMERY
DISTRICT: 3
DATE: 1/23/2023
VERSION:1.0

ROUTE NUMBER: MD 586
DIRECTION: WEST (NON-INVENTORY)

MILEPOINT	MILEPOINT DESCRIPTION
000.660 CO 1788	VEIRS MILL RD
000.910 CO 1784	MONTERREY DR
000.990 CO 1788	VEIRS MILL RD
001.040 CO 147	NEWPORT MILL RD
001.210 CO 1430	PENDLETON DR
001.370 CO 863	CLARIDGE RD
001.460 CO 1432	GAIL ST
001.490 CO 1423	VALLEYWOOD DR
001.540 CO 156	ANDREW ST
001.590 CO 1420	CENTERHILL ST
001.660 CO 1418	DALEWOOD DR
001.730 MD 185 C	NO NAME
001.747 MD 185	CONNECTICUT AVE
001.752 MD 185	CONNECTICUT AVE (SB/L)
001.760 MD 185 B	NO NAME
001.890 CO 4339	FERRARA AVE
002.060 CO 1677	BUSHEY DR
002.256 CO 1659	RANDOLPH RD
002.264 CO 1659	RANDOLPH RD (WB/L)
002.380 CO 1172	GRIDLEY RD
002.510 CO 1799	HAVARD ST
002.720 CO 2011	TURKEY BRANCH PKWY
002.894 CO 1592	PARKLAND DR
003.070 CO 1804	ROBINDALE DR
003.267 OP 294	NO NAME
003.480 CO 2470	ARBUTUS AVE
003.760 CO 142	ASPEN HILL RD
004.240 CO 3241	TWINBROOK PKWY
004.360 MU 2090	MEADOW HALL DR
004.470 MU 180	ATLANTIC AVE
004.609 MU 3073	VEIRS MILL SERV RD
004.660 MU 2120	MIDWAY AVE
004.934 MU 420	BROADWOOD DR
005.170 MU 720	CLAGETT DR

MARYLAND DEPARTMENT OF TRANSPORTATION
STATE HIGHWAY ADMINISTRATION
DATA SERVICES DIVISION

2021 HIGHWAY LOCATION REFERENCE

COUNTY: MONTGOMERY
DISTRICT: 3
DATE: 1/23/2023
VERSION:1.0

ROUTE NUMBER: MD 586
DIRECTION: WEST (NON-INVENTORY)

MILEPOINT		MILEPOINT DESCRIPTION
005.300	MU 1002	EDMONSTON DR
005.340	MU 1000	EDMONSTON DR
005.530	MU 3280	WOODBURN RD
005.600	MU 1170	GAIL AVE
005.600	MU 3073	VEIRS MILL SERV RD
005.713	MD 28	FIRST ST
005.720	MD 911	FIRST ST (SB/L)
005.720	MD 28	VEIRS MILL RD (WB/L)

ROUTE NUMBER: MD 594 A
DIRECTION: WEST (NON-INVENTORY)

MILEPOINT		MILEPOINT DESCRIPTION
000.000	CO 621	E WAYNE AVE
000.000	CO 913	FLOWER AVE
000.050	CO 716	BRADFORD RD
000.120	CO 918	ETON RD
000.160	OP 4698	MANCHESTER PL
000.340	CO 757	MANCHESTER RD
000.380	GV 7	SLIGO CREEK PKWY
000.540	CO 659	MANSFIELD RD
000.770	CO 7074	DALE DR
000.860	CO 620	DARTMOUTH AVE
000.900	CO 624	GREENBRIER DR
000.930	CO 617	CLOVERFIELD RD
000.980	CO 1319	SPRINGVALE RD
001.070	CO 623	CEDAR ST
001.260	CO 629	FENTON ST
001.360	OP 6157	PERSHING DR
001.394	US 29	GEORGIA AVE
001.400	US 29	GEORGIA AVE (SB/L)

MARYLAND DEPARTMENT OF TRANSPORTATION
STATE HIGHWAY ADMINISTRATION
DATA SERVICES DIVISION

2021 HIGHWAY LOCATION REFERENCE

COUNTY: MONTGOMERY
DISTRICT: 3
DATE: 1/23/2023
VERSION:1.0

ROUTE NUMBER: MD 614
DIRECTION: SOUTH (NON-INVENTORY)

MILEPOINT MILEPOINT DESCRIPTION

000.000	MD 191	BRADLEY BLVD (SB/L)
000.007	MD 191	BRADLEY BLVD
000.080	CO 2525	GOLDSBORO CT
000.340	CO 2289	RADNOR RD
000.350	CO 2133	RADNOR RD
000.820	CO 2138	MILLWOOD RD
000.900	MD 614 D	NO NAME
000.926	MD 190	RIVER RD (WB/L)
000.934	MD 190	RIVER RD
000.950	MD 614 C	NO NAME
001.000	CO 1853	HAVILAND DR
001.080	CO 2373	BLACKWOOD RD
001.130	CO 1213	WEDGEWOOD RD
001.180	CO 2455	REDWING RD
001.350	CO 5654	GOLDLEAF DR
001.510	MD 396	MASSACHUSETTS AVE
001.600	CO 1327	RANNOCH RD
001.640	CO 1987	TULIP HILL TERR
001.970	CO 4690	MACARTHUR BLVD

ROUTE NUMBER: MD 650
DIRECTION: SOUTH (NON-INVENTORY)

MILEPOINT MILEPOINT DESCRIPTION

000.000	MD 108	DAMASCUS RD
000.290	CO 49	HIPSLEY MILL RD
002.630	OP 56	NO NAME
003.110	CO 56	GRIFFITH RD
004.240	CO 55	HOWARD CHAPEL RD
004.590	CO 54	SUNDOWN RD
005.240	MD 97	GEORGIA AVE
005.653	CO 7508	SAPLING RIDGE LA
006.030	CO 5141	RIDGECROFT DR
006.185	CO 7511	GATHERS MEADOW LA

MARYLAND DEPARTMENT OF TRANSPORTATION
STATE HIGHWAY ADMINISTRATION
DATA SERVICES DIVISION

2021 HIGHWAY LOCATION REFERENCE

COUNTY: MONTGOMERY
DISTRICT: 3
DATE: 1/23/2023
VERSION:1.0

ROUTE NUMBER: MD 650
DIRECTION: SOUTH (NON-INVENTORY)

MILEPOINT MILEPOINT DESCRIPTION

006.630	CO 7513	DENIT ESTATES DR
007.400	CO 4971	ROCKY GLEN DR
007.580	CO 3720	HAWLINGS RD
007.740	CO 4146	GREENBRIDGE RD
008.200	CO 57	BRIGHTON DAM RD
008.610	CO 4557	BRIGHTON KNOLLS DR
009.220	CO 3937	GOLD MINE RD
009.420	CO 5058	RIVERMIST CT
009.540	OP 363	WINDSWEPT LA
010.200	CO 67	HAVILAND MILL RD
010.370	CO 69	BROOKE RD
010.561	OP 371	NO NAME
010.601	OP 372	NO NAME
010.701	CO 4792	ASHCROFT CT
011.201	CO 4793	ASHTON OAKS CT
011.360	OP 6122	ASHTON KNOLLS LA
011.360	CO 7810	LETHBRIDGE CT
011.480	CO 5788	ORION CLUB DR
011.560	MD 108	ASHTON RD
011.790	CO 6436	CRYSTAL SPRING DR
012.000	CO 2865	TREE LAWN DR
012.320	CO 6510	AVENLEIGH DR
012.320	CO 5611	SIR GALAHAD WAY
012.490	CO 71	TUCKER LA
012.600	OP 393	NO NAME
012.690	CO 2780	CLIFTONBROOK LA
012.950	CO 145	EDNOR RD
013.590	CO 2265	MILLGROVE RD
013.680	CO 7385	BAY HILL LA
013.680	CO 1106	MILLGROVE PL
013.890	OP 396	NO NAME
013.964	MD 198 A	OLD MD 198
014.036	CO 7445	NORBECK RD (WB/L)
014.036	MD 198	SPENCERVILLE RD (WB/L)

MARYLAND DEPARTMENT OF TRANSPORTATION
STATE HIGHWAY ADMINISTRATION
DATA SERVICES DIVISION

2021 HIGHWAY LOCATION REFERENCE

COUNTY: MONTGOMERY
DISTRICT: 3
DATE: 1/23/2023
VERSION:1.0

ROUTE NUMBER: MD 650
DIRECTION: SOUTH (NON-INVENTORY)

MILEPOINT		MILEPOINT DESCRIPTION
014.045	CO 7445	NORBECK RD
014.045	MD 198	SPENCERVILLE RD
014.320	CO 1107	HARDING LA
014.630	CO 2847	MCNEIL LA
014.660	OP 417	NO NAME
014.710	CO 1998	SNIDER LA
014.760	CO 73	BRYANTS NURSERY RD
014.940	CO 1879	CLOVERLY ST
015.045	CO 95	BRIGGS CHANEY RD
015.300	CO 72	NORWOOD RD
015.530	CO 2567	SOUTHVIEW AVE
015.780	CO 3828	STONEGATE DR
015.870	OP 432	HEIL RD
015.980	CO 1522	PIPING ROCK DR
016.070	CO 76	BONIFANT RD
016.540	RP 200	RAMP 8 FR MD650 SB TO RP 1 (TO MD200 WB)
016.599	MD 200	INTERCOUNTY CONNECTOR (WB/L)
016.606		EXIT #13 (MD 200)
016.606	RP 200	RAMP 1 FR MD 650 NB TO MD 200 WB
016.611	MD 200	INTERCOUNTY CONNECTOR
016.650	RP 200	RAMP 6 FR RP 3 (FR MD200 EB) TO MD650 SB
016.790	CO 2831	COLESVILLE MANOR DR
016.820	CO 1868	HOBBS DR
016.990	CO 100	ORCHARD WAY
017.150	CO 78	NOTLEY RD
017.240	CO 7486	COPELY LA
017.367	CO 2801	MIDLAND RD
017.475	CO 1659	RANDOLPH RD (WB/L)
017.486	CO 1659	RANDOLPH RD
017.590	CO 122	VITAL WAY
017.660	CO 2563	WOLF DR
017.790	CO 1978	BREGMAN RD
017.860	CO 3820	CANNON RD
017.920	CO 3309	ANDREW DR

MARYLAND DEPARTMENT OF TRANSPORTATION
STATE HIGHWAY ADMINISTRATION
DATA SERVICES DIVISION

2021 HIGHWAY LOCATION REFERENCE

COUNTY: MONTGOMERY
DISTRICT: 3
DATE: 1/23/2023
VERSION:1.0

ROUTE NUMBER: MD 650
DIRECTION: SOUTH (NON-INVENTORY)

MILEPOINT		MILEPOINT DESCRIPTION
017.970	CO 1504	SHAW AVE E
018.140	CO 1501	THOMAS DR
018.230	CO 117	ELDRID DR
018.340	CO 5803	NORCROSS WAY
018.520	CO 2060	VENICE DR
018.590	CO 2262	BLICK DR
018.740	CO 2006	VALLEY BROOK DR
018.870	CO 1499	WARRENTON DR
019.000	CO 113	JACKSON RD
019.120	CO 1500	SHERBROOK DR
019.240	CO 1109	TANLEY RD
019.330	CO 2710	NORA DR
019.540	CO 4356	QUAINT ACRES DR
019.670	CO 1495	MILESTONE DR
019.710	RP 29	RAMP 8 FR MD 650 SB TO US 29 WB
019.755	RP 29	RAMP 1 FR MD 650 NB TO RAMP 8 (TO US 29)
019.800	RP 29	RAMP 7 FR US 29 WB TO MD 650 SB
019.830	US 29	COLUMBIA PIKE (SB/L)
019.841	US 29	COLUMBIA PIKE
019.905	RP 29	RAMP 5 FR MD 650 SB TO US 29 EB
019.985	RP 29	RAMP 6 FR US 29 EB TO MD 650 SB
020.109	CO 109	LOCKWOOD DR
020.260	CO 1953	NEW HAMPSHIRE AVE SER RD
020.320	CO 1378	NORTHWEST DR
020.375	CO 2098	MCCENEY AVE
020.605	CO 1952	SCHINDLER DR
020.725	CO 1954	RUPPERT RD
020.825	CO 107	CRESTHAVEN DR
020.905	CO 217	CHALMERS RD
020.970	CO 1328	RODNEY RD
021.220	CO 1116	OAKLAWN DR
021.320	CO 832	OVERLOOK DR
021.510	CO 104	POWDER MILL RD
021.590	RP 495	RAMP 8 FR MD 650 SB TO IS 495 WB

MARYLAND DEPARTMENT OF TRANSPORTATION
STATE HIGHWAY ADMINISTRATION
DATA SERVICES DIVISION

2021 HIGHWAY LOCATION REFERENCE

COUNTY: MONTGOMERY

DISTRICT: 3

DATE: 1/23/2023

VERSION:1.0

ROUTE NUMBER: MD 650

DIRECTION: SOUTH (NON-INVENTORY)

MILEPOINT MILEPOINT DESCRIPTION

021.641	CO 2811	ELTON RD
021.670	RP 495	RAMP 7 FR IS 495 WB TO MD 650 SB
021.723	IS 495	CAPITAL BELTWAY (WB/L)
021.730		EXIT #28 (IS 495)
021.737	IS 495	CAPITAL BELTWAY
021.780	RP 495	RAMP 5 FR MD 650 SB TO IS 495 EB
021.850	RP 495	RAMP 6 FR IS 495 EB TO MD 650 SB
021.990	CO 1385	OAKVIEW DR
022.260	CO 1302	DILSTON RD
022.490	CO 2788	FOX ST
022.590		BEGIN X-REF W/MD 650 (PG CO)
022.590	MD 650	NEW HAMPSHIRE AVE (SB/L)
022.590	CO 1304	NORTHAMPTON DR
022.590		PRINCE GEORGES CO/L
023.880		END X-REF W/MD 650 (PG CO)
023.880		MONTGOMERY CO/L
023.880	MD 650	NEW HAMPSHIRE AVE (SB/L)
023.880	MD 193	UNIVERSITY BLVD
023.950	MU 810	KIRKLYNN AVE
023.990	MU 8040	ALLEY #4
024.100	MU 690	HOLTON LA
024.155	MU 800	KINGWOOD DR
024.282	MU 970	MERWOOD DR
024.400	MU 550	GLENSIDE DR
024.480	GV 3	SLIGO CREEK PKWY
024.650	MU 880	LINDEN AVE
024.680	MU 910	LOCUST AVE
024.720	MU 840	LARCH AVE
024.780	MU 790	KENTLAND AVE
024.820	MU 320	DEVONSHIRE RD
024.870	MU 60	AUBURN AVE
024.912	MD 410	ETHAN ALLEN AVE (WB/L)
024.920	MD 410	ETHAN ALLEN AVE
024.920	MD 650	NEW HAMPSHIRE AVE (SB/L)

MARYLAND DEPARTMENT OF TRANSPORTATION
 STATE HIGHWAY ADMINISTRATION
 DATA SERVICES DIVISION

2021 HIGHWAY LOCATION REFERENCE

COUNTY: MONTGOMERY
 DISTRICT: 3
 DATE: 1/23/2023
 VERSION:1.0

ROUTE NUMBER: MD 650
 DIRECTION: SOUTH (NON-INVENTORY)

MILEPOINT **MILEPOINT DESCRIPTION**

024.920 PRINCE GEORGES CO/L

ROUTE NUMBER: MD 911
 DIRECTION: SOUTH (NON-INVENTORY)

MILEPOINT **MILEPOINT DESCRIPTION**

000.000	MD 28	VEIRS MILL RD (WB/L)
000.009	MD 28	VEIRS MILL RD
000.200	MD 355	ROCKVILLE PIKE
000.210	MD 355	ROCKVILLE PIKE (SB/L)
000.210	MU 2593	WOOTTON PKWY

ROUTE NUMBER: MD 927
 DIRECTION: WEST (NON-INVENTORY)

MILEPOINT **MILEPOINT DESCRIPTION**

001.700	CO 144	MONTROR RD (WB/L)
001.700	MU 2934	TOWER OAKS BLVD
001.790	RP 270	RAMP 2 FR MD 927 WB TO IS 270 NB
001.840	RP 270	RAMP 10 FR RAMP 4 TO TOWER OAKS BLVD
001.930	RP 270	RAMP 1 FR IS 270 NB TO MD 927 WB
001.950	IS 270 LN	IS 270 LOCAL LANES (NB)
001.963	IS 270	EISENHOWER MEMORIAL HWY
001.970		EXIT #4 (IS 270)
001.977	IS 270	EISENHOWER MEMORIAL HWY (SB/L)
001.990	IS 270 LS	IS 270 LOCAL LANES (SB)
002.033	RP 270	RAMP 7 FR MD 927 WB TO IS 270 SB
002.150	CO 144	MONTROR RD (WB/L)
002.150	RP 270	RAMP 8 FR IS 270 SB TO MD 927 WB

MARYLAND DEPARTMENT OF TRANSPORTATION
STATE HIGHWAY ADMINISTRATION
DATA SERVICES DIVISION

2021 HIGHWAY LOCATION REFERENCE

COUNTY: MONTGOMERY
DISTRICT: 3
DATE: 1/23/2023
VERSION:1.0

ROUTE NUMBER: MD 927 A
DIRECTION: WEST (NON-INVENTORY)

MILEPOINT		MILEPOINT DESCRIPTION
000.000	CO 153	MAPLE AVE
000.000	CO 1659	RANDOLPH RD
000.107	RP 355	RAMP 2 FR MONTROSE PKWY TO MD 355 NB
000.147	MD 355	ROCKVILLE PIKE
000.161	MD 355	ROCKVILLE PIKE (SB/L)
000.290	CO 7829	MONTROSE PKWY (WB/L)
000.290	CO 5017	TOWNE RD

ROUTE NUMBER: MD 929 A
DIRECTION: WEST (NON-INVENTORY)

MILEPOINT		MILEPOINT DESCRIPTION
000.000	MD 929 B	CHERRY HILL RD (NB/L)
000.012	US 29	COLUMBIA PIKE (SB/L)
000.012	RP 29	RAMP 7 FR RANDOLPH RD TO RAMP 6(TO US29)
000.020	RP 29	RAMP 5 FR RAMP 8 (US29SB) TO RANDOLPH RD
000.030	RP 29	RAMP 8 FR US 29 SB TO E RANDOLPH RD WB
000.170	MD 929 C	OLD COLUMBIA PIKE
000.310	CO 99	E RANDOLPH RD

ROUTE NUMBER: MD 929 B
DIRECTION: NORTH (NON-INVENTORY)

MILEPOINT		MILEPOINT DESCRIPTION
000.000	CO 4359	CHERRY HILL RD
000.137	MD 929 D	PROSPERITY DR
000.215	RP 29	RAMP 2 FR CHERRY HILL RD WB TO US 29 NB
000.235	RP 29	RAMP 3 FR CHERRY HILL RD WB TO RAMP 2
000.243	US 29	COLUMBIA PIKE
000.243	RP 29	RAMP 1 FR RAMP 4 (US29)TO CHERRY HILL RD
000.250	MD 929 A	E RANDOLPH RD (WB/L)

MARYLAND DEPARTMENT OF TRANSPORTATION
STATE HIGHWAY ADMINISTRATION
DATA SERVICES DIVISION

2021 HIGHWAY LOCATION REFERENCE

COUNTY: MONTGOMERY
DISTRICT: 3
DATE: 1/23/2023
VERSION:1.0

ROUTE NUMBER: MD 929 F
DIRECTION: EAST (NON-INVENTORY)

MILEPOINT		MILEPOINT DESCRIPTION
000.007	US 29 A	OLD COLUMBIA PIKE (SB/L)
000.024	US 29 A	OLD COLUMBIA PIKE
000.054	US 29	COLUMBIA PIKE (SB/L)
000.068	US 29	COLUMBIA PIKE
000.088	RP 29	RAMP 2 FR DUSTIN RD TO US 29 NB
000.100	CO 87	DUSTIN RD

ROUTE NUMBER: US 29
DIRECTION: SOUTH (NON-INVENTORY)

MILEPOINT		MILEPOINT DESCRIPTION
000.000	US 29	COLUMBIA PIKE (SB/L)
000.000		HOWARD CO/L
000.450	RP 29	RAMP 8 FR US 29 SB TO DUSTIN RD
000.780	MD 929 F	DUSTIN RD
001.255	RP 29	RAMP 8 FR US 29 SB TO PARK & RIDE
001.455	RP 29	RAMP 9 FR PARK & RIDE TO US 29 SB
001.526		STRUCTURE 150183021
001.539	MD 198	SANDY SPRING RD (WB/L)
001.552	MD 198	SANDY SPRING RD
001.930	RP 29	RAMP 6 FR MD 198 EB TO US 29 SB
002.090	CO 92	BLACKBURN RD
002.743	CO 93	GREENCASTLE RD
003.560	RP 29	RAMP 5 FR US 29 SB TO BRIGGS CHANEY RD
003.710	RP 29	RAMP 6 FR BRIGGS CHANEY RD TO US 29 SB
003.776	CO 95	BRIGGS CHANEY RD
004.022	RP 200	RAMP 5 FR US 29 SB TO MD 200 EB
004.140	RP 200	RAMP 1 FR RP 4 (FR US 29 NB) TO MD200 WB
004.170	MD 200	INTERCOUNTY CONNECTOR (WB/L)
004.184	RP 200	RAMP 3 FR RP 6 (FR MD200 EB) TO US 29 NB
004.190		EXIT #16
004.190	MD 200	INTERCOUNTY CONNECTOR
004.196	RP 200	RAMP 7 FR RP 2 (FR MD200 WB) TO US 29 SB
004.210	RP 200	RAMP 10 FR US 29 SB TO FAIRLAND RD WB

MARYLAND DEPARTMENT OF TRANSPORTATION
STATE HIGHWAY ADMINISTRATION
DATA SERVICES DIVISION

2021 HIGHWAY LOCATION REFERENCE

COUNTY: MONTGOMERY
DISTRICT: 3
DATE: 1/23/2023
VERSION:1.0

ROUTE NUMBER: US 29
DIRECTION: SOUTH (NON-INVENTORY)

MILEPOINT	MILEPOINT DESCRIPTION
004.490 RP 200	RAMP 7 FR RP 2 (FR MD200 WB) TO US 29 SB
004.535 CO 98	FAIRLAND RD
004.804	ATR STATION #0048 (CABINET NB/L)
004.960 CO 101	MUSGROVE RD
005.150 RP 29	RAMP 8 FR US 29 SB TO E RANDOLPH RD WB
005.355 MD 929 A	E RANDOLPH RD (WB/L)
005.355 RP 29	RAMP 7 FR RANDOLPH RD TO RAMP 6(TO US29)
005.366 MD 929 A	E RANDOLPH RD
005.366 RP 29	RAMP 5 FR RAMP 8 (US29SB) TO RANDOLPH RD
005.620 RP 29	RAMP 6 FR E RANDOLPH EB TO US 29 SB
005.800 OP 2963	TECH RD
005.990 CO 2925	INDUSTRIAL PKWY
006.512	STRUCTURE 150076021
006.980 CO 7078	NO NAME
007.060 CO 112	STEWART LA
007.250 RP 29	RAMP 2 FR US 29 WB TO MD 650 NB
007.395 MD 650	NEW HAMPSHIRE AVE
007.404 MD 650	NEW HAMPSHIRE AVE (SB/L)
007.430 RP 29	RAMP 7 FR US 29 WB TO MD 650 SB
007.540 RP 29	RAMP 8 FR MD 650 SB TO US 29 WB
007.660 CO 7490	OAK LEAF DR
007.820 CO 5359	PRELUDE DR
007.970 CO 1378	NORTHWEST DR
008.020 CO 1473	SOUTHWEST DR
008.080 CO 868	BURNT MILLS AVE
008.280 CO 109	LOCKWOOD DR
008.380 CO 2742	HILLWOOD DR
008.820 CO 877	CRESTMOOR DR
008.990 CO 724	SOUTHWOOD AVE
009.140 CO 699	LORAIN AVE
009.310 CO 6451	TIMBERWOOD AVE
009.400 MD 193	UNIVERSITY BLVD W (WB/L)
009.450 MD 193	UNIVERSITY BLVD W
009.550 CO 693	LANARK WAY

MARYLAND DEPARTMENT OF TRANSPORTATION
STATE HIGHWAY ADMINISTRATION
DATA SERVICES DIVISION

2021 HIGHWAY LOCATION REFERENCE

COUNTY: MONTGOMERY
DISTRICT: 3
DATE: 1/23/2023
VERSION:1.0

ROUTE NUMBER: US 29
DIRECTION: SOUTH (NON-INVENTORY)

MILEPOINT	MILEPOINT DESCRIPTION
009.660 RP 495	RAMP 8 FR US 29 SB TO IS 495 WB
009.740 RP 495	RAMP 7 FR IS 495 WB TO US 29 SB
009.770 IS 495	CAPITAL BELTWAY (WB/L)
009.780	EXIT #30
009.785 IS 495	CAPITAL BELTWAY
009.880 RP 495	RAMP 6 FR IS 495 EB TO US 29 SB
009.960 CO 679	GRANVILLE DR
010.010 CO 706	INDIAN SPRING DR
010.060 CO 688	BREWSTER AVE
010.150 CO 682	LEIGHTON AVE
010.280 CO 7075	FRANKLIN AVE
010.390 GV 7	SLIGO CREEK PKWY
010.390 CO 1397	ST ANDREWS WAY
010.550 CO 1776	GREYROCK DR
010.620 CO 685	TOLL HOUSE RD
010.630 CO 7074	DALE DR
010.690 CO 593	HIGHLAND DR
010.710 CO 687	ROWEN RD
010.800 CO 608	WOODSIDE PKWY
010.830 CO 594	WOODSIDE PKWY
010.860 CO 607	MANSION DR
010.900 CO 596	N NOYES DR
010.960 CO 4510	NOYES CT
011.020 CO 595	NOYES DR
011.100 CO 598	SPRING ST
011.200 CO 629	FENTON ST
011.318 MD 97	GEORGIA AVE
011.330 MD 384	COLESVILLE RD
011.330 MD 97	GEORGIA AVE (SB/L)
011.447 MD 594 A	WAYNE AVE (WB/L)
011.454 CO 668	WAYNE AVE
011.530 MD 594 B	BONIFANT ST
011.560 CO 636	THAYER AVE
011.590 CO 665	RIPLEY ST

MARYLAND DEPARTMENT OF TRANSPORTATION
STATE HIGHWAY ADMINISTRATION
DATA SERVICES DIVISION

2021 HIGHWAY LOCATION REFERENCE

COUNTY: MONTGOMERY
DISTRICT: 3
DATE: 1/23/2023
VERSION:1.0

ROUTE NUMBER: US 29
DIRECTION: SOUTH (NON-INVENTORY)

MILEPOINT		MILEPOINT DESCRIPTION
011.750	CO 4592	SLIGO AVE
011.930	CO 1296	13TH ST
011.930	MD 410	BURLINGTON AVE
012.000	CO 1297	KING ST
012.050	OP 4686	JESSUP BLAIR DR
012.130	CO 7067	BLAIR RD
012.130	DC 1010	EASTERN AVE
012.130		WASH DC LINE

ROUTE NUMBER: US 29 A
DIRECTION: SOUTH (NON-INVENTORY)

MILEPOINT		MILEPOINT DESCRIPTION
000.000	MD 929 F	DUSTIN RD (EB/L)
000.340	CO 89	BELL RD
000.910	MD 198	OLD COLUMBIA PIKE (WB/L)
000.920	MD 198	OLD COLUMBIA PIKE
000.920	RP 29	RAMP 6 FR MD 198 EB TO US 29 SB



STATEWIDE GRID MAP KEY

		C10C	C10D		
	D9B	D10A	D10B	D11A	
D9C	D9D	D10C	D10D	D11C	
E9A	E9B	E10A	E10B	E11A	E11B
E9C	E9D	E10C	E10D	E11C	E11D
	F10A	F10B	F11A	F11B	
		F10C	F11C		

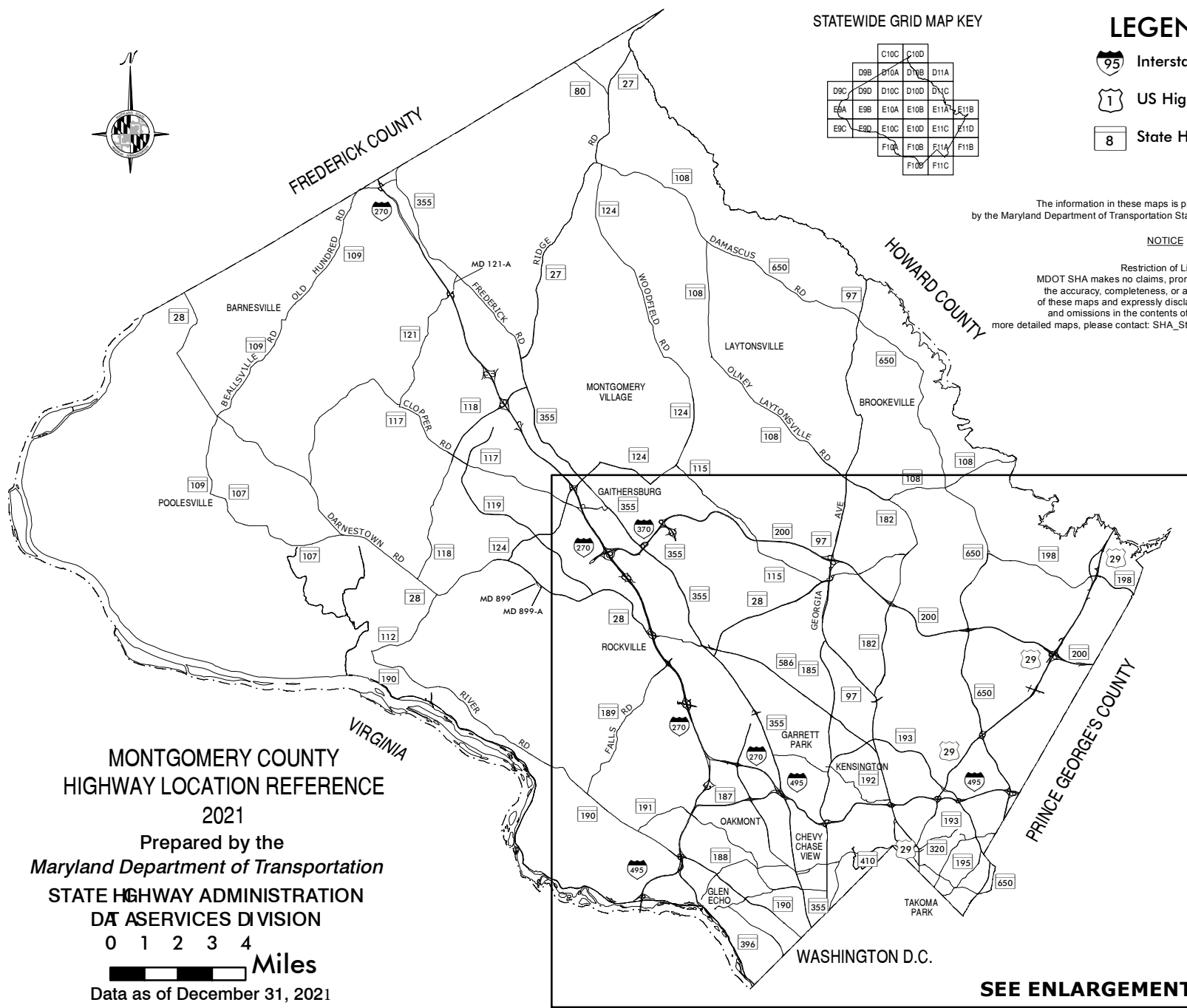
LEGEND

-  Interstate Highway
-  US Highway
-  State Highway

The information in these maps is provided as a public service by the Maryland Department of Transportation State Highway Administration (MDOT SHA).

NOTICE

Restriction of Liability:
 MDOT SHA makes no claims, promises or guarantees about the accuracy, completeness, or adequacy of the contents of these maps and expressly disclaims liability for any errors and omissions in the contents of these documents. For more detailed maps, please contact: SHA_State_Local_DG@mdot.maryland.gov



**MONTGOMERY COUNTY
 HIGHWAY LOCATION REFERENCE**

2021

Prepared by the
 Maryland Department of Transportation


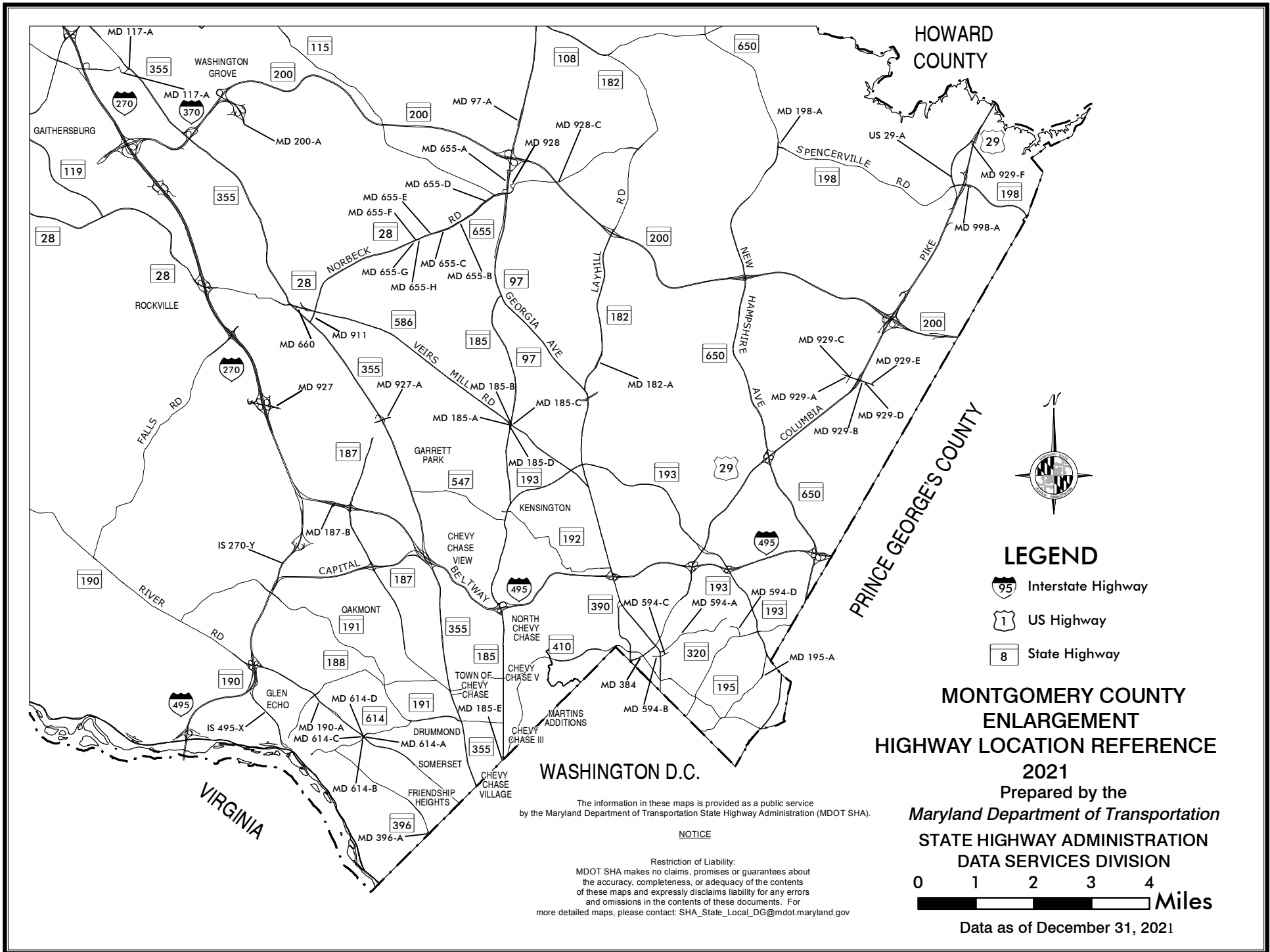
STATE HIGHWAY ADMINISTRATION
 DATA SERVICES DIVISION

0 1 2 3 4



Miles
 Data as of December 31, 2021

SEE ENLARGEMENT



- LEGEND**
-  Interstate Highway
 -  US Highway
 -  State Highway

**MONTGOMERY COUNTY
ENLARGEMENT
HIGHWAY LOCATION REFERENCE
2021**

Prepared by the
Maryland Department of Transportation
**STATE HIGHWAY ADMINISTRATION
DATA SERVICES DIVISION**



Data as of December 31, 2021

The information in these maps is provided as a public service by the Maryland Department of Transportation State Highway Administration (MDOT SHA).

NOTICE

Restriction of Liability:
MDOT SHA makes no claims, promises or guarantees about the accuracy, completeness, or adequacy of the contents of these maps and expressly disclaims liability for any errors and omissions in the contents of these documents. For more detailed maps, please contact: SHA_State_Local_DG@mdot.maryland.gov

ROUTE ALERT LIST

MONTGOMERY COUNTY

none