

2021

Calendar Year

HIGHWAY LOCATION REFERENCE

Data as of December 31, 2021

**PRINCE GEORGE'S
COUNTY**

SHA DISTRICT #3

PG



MARYLAND DEPARTMENT OF TRANSPORTATION
STATE HIGHWAY ADMINISTRATION
DATA SERVICES DIVISION

2021 HIGHWAY LOCATION REFERENCE

COUNTY: PRINCE GEORGE'S
DISTRICT: 3
DATE: 1/23/2023
VERSION:1.0

ROUTE NUMBER: IS 95
DIRECTION: NORTH (INVENTORY)

ROAD NAME	FUNCTIONAL CLASS	STATE SYSTEM	NHS	MAINTENANCE	MILEPOINT	MILEPOINT DESCRIPTION	MEDIAN TYPE	MARKED LANES	AADT
CAPITAL BELTWAY	U-Interstate	STATE PRIMARY	NHS	State Highway Agency	000.000		POSITIVE BARRIER	9	225,442
					000.002	STRUCTURE 160173051			
					000.186	STRUCTURE 160173051		8	
					000.384	VIRGINIA ST/L			
					000.418	STRUCTURE 160173051		9	
					000.470	WASHINGTON DC LINE			
					000.781	MILE MARKER OL 0.4			
					000.979	MILE MARKER OL 0.6			
					001.205	MILE MARKER OL 0.8			
					001.308	RP 95 RAMP 10 FR IS 95 NB TO RAMP 6			
					001.350			8	
					001.434	MILE MARKER OL 1.0			
					001.610	MILE MARKER OL 1.2			
					001.632	RP 95 RAMP 9 FR IS 295 SB TO NATL HARBOR BLVD			
					001.684	XO 866 CROSSOVER			
					001.709	RP 95 RAMP 12 FR IS 295 SB TO MD 210 SB			
					001.754	EXIT #2			156,320
					001.754	RP 95 RAMP 11 FR MD 210 NB TO IS 295 NB			
					001.781	STRUCTURE 160266001			
					001.794	RP 95 RAMP 3 FR IS 95 LN TO RP 2 (TO I 295 NB)			
					001.804	RP 95 RAMP 13 FR RAMP 1 TO RP 2 (TO IS 295 NB)			
					001.817	MILE MARKER OL 1.4			
					001.868	STRUCTURE 160270001			
					001.877	RP 95 RAMP 1 FR NATL HARBOR BLVD TO IS 95 LS			
					002.008	MILE MARKER OL 1.6			
					002.398	MILE MARKER OL 2.0			
					002.504	RP 95 RAMP 24 FR RP 11 (MD 210 NB) TO IS 95 LS			
					002.535			9	
					002.574	MILE MARKER OL 2.2			
					002.581	MD 210 V BALD EAGLE RD			

MARYLAND DEPARTMENT OF TRANSPORTATION
STATE HIGHWAY ADMINISTRATION
DATA SERVICES DIVISION

2021 HIGHWAY LOCATION REFERENCE

COUNTY: PRINCE GEORGE'S
DISTRICT: 3
DATE: 1/23/2023
VERSION:1.0

ROUTE NUMBER: IS 95

DIRECTION: NORTH (INVENTORY)

ROAD NAME	FUNCTIONAL CLASS	STATE SYSTEM	NHS	MAINTENANCE	MILEPOINT	MILEPOINT DESCRIPTION	MEDIAN TYPE	MARKED LANES	AADT
CAPITAL BELTWAY	U-Interstate	STATE PRIMARY	NHS	State Highway Agency	002.745 MD 210	INDIAN HEAD HWY (SB/L)	POSITIVE BARRIER	9	156,320
					002.751	EXIT #3		8	162,821
					002.757 MD 210	INDIAN HEAD HWY			
					002.802	MILE MARKER OL 2.4			
					003.028	MILE MARKER OL 2.6			
					003.045 IS 95 LN	CAPITAL BELTWAY (NB LOCAL)			
					003.145 RP 95	RAMP 4 FR RP 11 (FR MD 210) TO IS 95			
					003.187	MILE MARKER OL 2.8			
					003.241	STRUCTURE 160168061			
					003.250 CO 1203	LIVINGSTON RD			
					003.390	MILE MARKER OL 3.0			
					003.836	MILE MARKER OL 3.4			
					004.010 RP 95	RAMP 6 FR IS 95 EB TO MD 414 SB			
					004.049	MILE MARKER OL 3.6			
					004.210	MILE MARKER OL 3.8			
					004.210 RP 95	RAMP 5 FR MD 414 SB TO IS 95 EB			
					004.304	STRUCTURE 160167061			
					004.322 MD 414	ST BARNABAS RD (WB/L)			
					004.330	EXIT #4			160,049
					004.338 MD 414	ST BARNABAS RD			
					004.370 RP 95	RAMP 3 FR IS 95 EB TO MD 414 NB			
					004.446	MILE MARKER OL 4.0			
					004.530 RP 95	RAMP 4 FR MD 414 NB TO IS 95 EB			
					004.799	MILE MARKER OL 4.5			
					005.249	MILE MARKER OL 5.0			
					005.670	ATR STATION #0049 (CABINET INNER LOOP)			
					005.680 CO 123	TEMPLE HILL RD			
					005.712	MILE MARKER OL 5.5			
					006.088 XO 868	CROSSOVER			
					006.549	MILE MARKER OL 6.5			

MARYLAND DEPARTMENT OF TRANSPORTATION
STATE HIGHWAY ADMINISTRATION
DATA SERVICES DIVISION

2021 HIGHWAY LOCATION REFERENCE

COUNTY: PRINCE GEORGE'S
DISTRICT: 3
DATE: 1/23/2023
VERSION:1.0

ROUTE NUMBER: IS 95
DIRECTION: NORTH (INVENTORY)

ROAD NAME	FUNCTIONAL CLASS	STATE SYSTEM	NHS	MAINTENANCE	MILEPOINT	MILEPOINT DESCRIPTION	MEDIAN TYPE	MARKED LANES	AADT
CAPITAL BELTWAY	U-Interstate	STATE PRIMARY	NHS	State Highway Agency	006.683	STRUCTURE 160165001	POSITIVE BARRIER	8	160,049
					007.009	RP 95 RAMP 6 FR IS 95 NB TO MD 5 SB			
					007.024	MILE MARKER OL 7.0			
					007.187	RP 95 RAMP 5 FR MD 5 SB TO IS 95 NB			
					007.251	STRUCTURE 160164001			
					007.275	RP 95 RAMP 5 FR MD 5 SB TO IS 95 NB			
					007.286	MD 5 BRANCH AVE (SB/L)			
					007.293	RP 5 RAMP 7 FR WOODS WAY WB TO MD 5 SB			
					007.300	EXIT #7			179,500
					007.314	MD 5 BRANCH AVE			
					007.440	RP 95 RAMP 3 FR IS 95 NB TO MD 5 NB			
					007.453	MILE MARKER OL 7.5			
					007.587	RP 95 RAMP 4 FR MD 5 NB TO IS 95 NB			
					007.752	XO 869 CROSSOVER			
					008.220	CO 127 AUTH RD			
					008.273	MILE MARKER OL 8.5			
					008.720	MILE MARKER OL 9.0			
					008.750	RP 95 RAMP 6 FR IS 95 EB TO MD 337 SB			
					008.880	XO 870 CROSSOVER			
					009.058	STRUCTURE 160162001			
					009.070	EXIT #9			
					009.075	CO 81 SUTLAND RD			
					009.680	MILE MARKER OL 10.0			
					009.690	CO 483 FORESTVILLE RD			185,890
					009.830	RP 95 RAMP 4 FR MD 337 NB TO IS 95 EB			
					009.950	STRUCTURE 160160061			
					009.965	GV 119 SUTLAND PKWY			
					010.015	GV 119 SUTLAND PKWY (WB/L)			
					010.051	STRUCTURE 160178001			
					010.370	XO 872 CROSSOVER			

MARYLAND DEPARTMENT OF TRANSPORTATION
STATE HIGHWAY ADMINISTRATION
DATA SERVICES DIVISION

2021 HIGHWAY LOCATION REFERENCE

COUNTY: PRINCE GEORGE'S
DISTRICT: 3
DATE: 1/23/2023
VERSION:1.0

ROUTE NUMBER: IS 95
DIRECTION: NORTH (INVENTORY)

ROAD NAME	FUNCTIONAL CLASS	STATE SYSTEM	NHS	MAINTENANCE	MILEPOINT	MILEPOINT DESCRIPTION	MEDIAN TYPE	MARKED LANES	AADT
CAPITAL BELTWAY	U-Interstate	STATE PRIMARY	NHS	State Highway Agency	010.500 RP 95	RAMP 4 FR IS 95 NB TO MD 4 EB	POSITIVE BARRIER	8	185,890
					010.741	STRUCTURE 160159061			
					010.750 RP 95	RAMP 3 FR MD 4 EB TO IS 95 NB			
					010.773 MD 4	PENNSYLVANIA AVE (SB/L)			
					010.780	EXIT #11			193,352
					010.787 MD 4	PENNSYLVANIA AVE			
					010.820 RP 95	RAMP 1 FR IS 95 NB TO MD 4 WB			
					010.871	MILE MARKER OL 11.0			
					011.020 RP 95	RAMP 2 FR MD 4 WB TO IS 95 NB			
					011.220 XO 873	CROSSOVER			
					011.561	MILE MARKER OL 11.5			
					011.820	MILE MARKER OL 12.0			
					012.200 CO 89	D ARCY RD			
					012.439	MILE MARKER OL 12.5			
					012.684 XO 876	CROSSOVER			
					012.884 RP 95	RAMP 4 FR IS 95 NB TO MD 221A EB			
					012.937	MILE MARKER OL 13.0			
					013.130	STRUCTURE 160157061			
					013.138 MD 221 A	RITCHIE MARLBORO RD (SB/L)			
					013.140	EXIT #13			204,652
					013.142 MD 221 A	RITCHIE MARLBORO RD			
					013.374 RP 95	RAMP 2 FR MD 221A WB TO IS 95 NB			
					013.760	ATR STATION #0043 (CABINET OUTER LOOP)			
					013.855	MILE MARKER OL 14.0			
					014.236	MILE MARKER OL 14.5			
					014.332 XO 882	CROSSOVER			
					014.557	STRUCTURE 160156061			
					014.560 RP 95	RAMP 4 FR IS 95 NB TO MD 214 EB			
					014.730 RP 95	RAMP 3 FR MD 214 EB TO IS 95 NB			
					014.737	STRUCTURE 160153061			

MARYLAND DEPARTMENT OF TRANSPORTATION
STATE HIGHWAY ADMINISTRATION
DATA SERVICES DIVISION

2021 HIGHWAY LOCATION REFERENCE

COUNTY: PRINCE GEORGE'S
DISTRICT: 3
DATE: 1/23/2023
VERSION:1.0

ROUTE NUMBER: IS 95
DIRECTION: NORTH (INVENTORY)

ROAD NAME	FUNCTIONAL CLASS	STATE SYSTEM	NHS	MAINTENANCE	MILEPOINT	MILEPOINT DESCRIPTION	MEDIAN TYPE	MARKED LANES	AADT
CAPITAL BELTWAY	U-Interstate	STATE PRIMARY	NHS	State Highway Agency	014.776 MD 214	CENTRAL AVE	POSITIVE BARRIER	8	204,652
					014.780	EXIT #15			195,450
					014.784 MD 214	CENTRAL AVE (WB/L)			
					014.851	MILE MARKER OL 15.0			
					015.010 RP 95	RAMP 2 FR MD 214 WB TO IS 95 NB			
					015.202 XO 884	CROSSOVER			
					015.301	MILE MARKER OL 15.5			
					015.600	BEGIN NB CD LANE			
					015.600 RP 95	RAMP 4 FR IS 95 NB TO MD 202F EB			
					015.690			9	
					015.790	MILE MARKER OL 16.0			
					015.830 MD 202 F	ARENA DR			204,200
					015.830	EXIT #16			
					015.850	END SB CD LANE			
					015.888			10	
					016.045 RP 95	RAMP 2 FR MD 202F WB TO IS 95 NB			
					016.310 RP 95	RAMP 4 FR IS 95 NB TO MD 202 EB			
					016.333	MILE MARKER OL 16.5			
					016.510 RP 95	RAMP 3 FR MD 202 EB TO IS 95 NB			
					016.554 MD 202	LANDOVER RD (SB/L)			
					016.560	EXIT #17			211,750
					016.564 MD 202	LANDOVER RD			
					016.667	MILE MARKER OL 17.0			
					016.790 RP 95	RAMP 2 FR MD 202 WB TO IS 95 NB			
					016.920	END NB CD LANE			
					017.040	BEGIN SB CD LANE		7	
					017.490 MU 140	GLENARDEN PKWY		8	
					017.812	MILE MARKER OL 18.0			
					017.900 CO 65	ARDWICK ARDMORE RD			
					018.106 MD 704	MARTIN LUTHER KING JR HWY			

MARYLAND DEPARTMENT OF TRANSPORTATION
STATE HIGHWAY ADMINISTRATION
DATA SERVICES DIVISION

2021 HIGHWAY LOCATION REFERENCE

COUNTY: PRINCE GEORGE'S
DISTRICT: 3
DATE: 1/23/2023
VERSION:1.0

ROUTE NUMBER: IS 95
DIRECTION: NORTH (INVENTORY)

ROAD NAME	FUNCTIONAL CLASS	STATE SYSTEM	NHS	MAINTENANCE	MILEPOINT	MILEPOINT DESCRIPTION	MEDIAN TYPE	MARKED LANES	AADT
CAPITAL BELTWAY	U-Interstate	STATE PRIMARY	NHS	State Highway Agency	018.114 MD 704	MARTIN LUTHER KING JR HWY (WB/L)	POSITIVE BARRIER	8	211,750
					018.288 XO 896	CROSSOVER			
					018.300 RP 95	RAMP 4 FR IS 95 NB TO IS 595 EB			
					018.460 RP 95	RAMP 3 FR IS 595/US 50 TO IS 95 NB			
					018.490 RP 95	RAMP 5 FR IS 95 SB TO IS 595 EB			
					018.534 IS 595	JOHN HANSON HWY			
					018.540	EXIT #19			204,370
					018.546 IS 595	JOHN HANSON HWY (WB/L)			
					018.580 RP 95	RAMP 1 FR IS 95 NB TO IS 595 WB			
					018.660 RP 95	RAMP 7 FR IS 595 WB TO IS 95 SB			
					019.000 RP 95	RAMP 3 FR IS 595/US 50 TO IS 95 NB			
					019.050 RP 95	RAMP 9 FR IS 595 WB TO MD 950 SB			
					019.338	MILE MARKER OL 19.5			
					019.395	STRUCTURE 160145061			
					019.510 RP 95	RAMP 4 FR IS 95 NB TO MD 450 EB			
					019.575	STRUCTURE 160144061			
					019.586 MD 450	ANNAPOLIS RD			
					019.590	EXIT #20			192,558
					019.595 MD 450	ANNAPOLIS RD (WB/L)			
					019.680 RP 95	RAMP 1 FR IS 95 NB TO MD 450 WB			
					019.771	MILE MARKER OL 20.0			
					019.820 RP 95	RAMP 2 FR MD 450 WB TO IS 95 NB			
					020.047 XO 901	CROSSOVER			
					020.334	MILE MARKER OL 20.5			
					020.839	MILE MARKER OL 21.0			
					020.958	STRUCTURE 160143061			
					020.970 CO 42	GOOD LUCK RD			
					021.024	ATR STATION #0055 (CABINET INNER LOOP)			
					021.350	MILE MARKER OL 21.5			
					021.719 XO 918	CROSSOVER			

MARYLAND DEPARTMENT OF TRANSPORTATION
STATE HIGHWAY ADMINISTRATION
DATA SERVICES DIVISION

2021 HIGHWAY LOCATION REFERENCE

COUNTY: PRINCE GEORGE'S
DISTRICT: 3
DATE: 1/23/2023
VERSION:1.0

ROUTE NUMBER: IS 95
DIRECTION: NORTH (INVENTORY)

ROAD NAME	FUNCTIONAL CLASS	STATE SYSTEM	NHS	MAINTENANCE	MILEPOINT	MILEPOINT DESCRIPTION	MEDIAN TYPE	MARKED LANES	AADT
CAPITAL BELTWAY	U-Interstate	STATE PRIMARY	NHS	State Highway Agency	021.890 RP 95	RAMP 4 FR IS 95 NB TO MD 295 EB	POSITIVE BARRIER	8	192,558
					021.922	MILE MARKER OL 22.0			
					022.090 RP 95	RAMP 3 FR MD 295 EB TO IS 95 NB			
					022.110 MD 295	BALTIMORE WASHINGTON PKWY			
					022.120	EXIT #22			208,493
					022.130 MD 295	BALTIMORE WASHINGTON PKWY (SB/L)			
					022.180 RP 95	RAMP 1 FR IS 95 NB TO MD 295 WB			
					022.340 RP 95	RAMP 2 FR MD 295 WB TO IS 95 NB			
					022.427	STRUCTURE 160141061			
					022.455 MD 193	GREENBELT RD			
					022.466 MD 193	GREENBELT RD (WB/L)			
					022.786	MILE MARKER OL 23.0			
					022.790 RP 95	RAMP 2 FR IS 95 WB TO MD 201 NB			
					023.010 RP 95	RAMP 1 FR MD 201 NB TO IS 95 WB			
					023.030 MD 201	KENILWORTH AVE			
					023.040	EXIT #23			190,460
					023.050 MD 201	KENILWORTH AVE (SB/L)			
					023.213	MILE MARKER OL 23.5			
					023.280 RP 95	RAMP 8 FR MD 201 SB TO IS 95 WB			
					023.338	STRUCTURE 160138061			
					023.400 XO 931	CROSSOVER			
					023.630 MU 40	CHERRYWOOD LA			
					023.753	MILE MARKER OL 24.0			
					023.772	STRUCTURE 160137061			
					023.840 OP 5032	GREENBELT COMMUTER STATION RD			192,780
					024.080 OP 5032	GREENBELT COMMUTER STATION RD			
					024.110	STRUCTURE 160136061			
					024.153	MILE MARKER OL 24.5			
					024.250	EXIT #24			
					024.661	MILE MARKER OL 25.0			

MARYLAND DEPARTMENT OF TRANSPORTATION
STATE HIGHWAY ADMINISTRATION
DATA SERVICES DIVISION

2021 HIGHWAY LOCATION REFERENCE

COUNTY: PRINCE GEORGE'S
DISTRICT: 3
DATE: 1/23/2023
VERSION:1.0

ROUTE NUMBER: IS 95
DIRECTION: NORTH (INVENTORY)

ROAD NAME	FUNCTIONAL CLASS	STATE SYSTEM	NHS	MAINTENANCE	MILEPOINT	MILEPOINT DESCRIPTION	MEDIAN TYPE	MARKED LANES	AADT
CAPITAL BELTWAY	U-Interstate	STATE PRIMARY	NHS	State Highway Agency	024.704	XO 932 CROSSOVER	POSITIVE BARRIER	8	192,780
					024.838	STRUCTURE 160135061			
					024.850	MU 171 RHODE ISLAND AVE			
					024.950	RP 95 RAMP 7 FR IS 95 WB TO US 1 SB			
					025.130	MILE MARKER OL 25.5			
					025.140	RP 95 RAMP 1 FR US 1 NB TO IS 95 WB			
					025.187	US 1 BALTIMORE AVE			
					025.190	EXIT #25			214,800
					025.193	US 1 BALTIMORE AVE (SB/L)			
					025.375	RP 95 RAMP 8 FR US 1 SB TO IS 95 WB			
					025.527	STRUCTURE 160133001			
					025.627	MILE MARKER OL 26.0			
					025.724	XO 933 CROSSOVER			
					025.750			9	
					025.960	CO 14 CHERRY HILL RD		6	
NO NAME					026.110	IS 495 CAPITAL BELTWAY (WB/L)		5	204,681
					026.110	EXIT #27			
					026.310	RP 95 RAMP 7 FR IS 95 WB TO IS 95X SB			
					026.710	IS 95 X NO NAME			
					026.780			8	
					027.036	CO 14 CHERRY HILL RD			
					027.090			6	
					027.510	XO 947 CROSSOVER			
					027.700	MILE MARKER 28.0			
					027.970			8	
					028.110	RP 95 RAMP 9 FR IS 95 NB TO IS 95 NB			
					028.325	STRUCTURE 160040001			
					028.536	MD 212 POWDER MILL RD			
					028.540	EXIT #29			196,352
					028.544	MD 212 POWDER MILL RD (SB/L)			

MARYLAND DEPARTMENT OF TRANSPORTATION
STATE HIGHWAY ADMINISTRATION
DATA SERVICES DIVISION

2021 HIGHWAY LOCATION REFERENCE

COUNTY: PRINCE GEORGE'S
DISTRICT: 3
DATE: 1/23/2023
VERSION:1.0

ROUTE NUMBER: IS 95
DIRECTION: NORTH (INVENTORY)

ROAD NAME	FUNCTIONAL CLASS	STATE SYSTEM	NHS	MAINTENANCE	MILEPOINT	MILEPOINT DESCRIPTION	MEDIAN TYPE	MARKED LANES	AADT
NO NAME	U-Interstate	STATE PRIMARY	NHS	State Highway Agency	029.120	XO 938 CROSSOVER	POSITIVE BARRIER	8	196,352
					029.140	RP 95 RAMP 9 FR IS 95 NB TO IS 95 NB			
					029.400	CO 2 OLD GUNPOWDER RD			
					029.936	STRUCTURE 160194001			
					029.990	IS 95 CN IS 95 NB CD LANE FR MD 200 TO MD 198		12	
					030.610	RP 95 RAMP 3 FR RP 6 (FR MD200 EB) TO IS 95 NB			
					030.670	EXIT #31			182,483
					030.670	MD 200 INTERCOUNTY CONNECTOR			
					030.690	MD 200 INTERCOUNTY CONNECTOR (WB/L)			
					030.845	XO 703 CROSSOVER			
					030.933	MILE MARKER OL 31.0			
					031.100	RP 95 RAMP 3 FR RP 6 (FR MD200 EB) TO IS 95 NB			
					031.620	EXIT #32			
					031.620	MD 206 KONTERRA DR			
					031.790		UNPROTECTED		
					031.810	XO 704 CROSSOVER		10	
					031.950		POSITIVE BARRIER		
					032.019	MILE MARKER OL 32.0			
					032.410	RP 95 RAMP 7 FR MD 198 WB TO IS 95 SB			
					032.540			9	
					032.715	EXIT #33			188,002
					032.715	MD 198 SANDY SPRING RD			
					032.730	MD 198 SANDY SPRING RD (WB/L)			
					033.041		UNPROTECTED		
					033.420	IS 95 CN IS 95 NB CD LANE FR MD 200 TO MD 198		8	
					033.620	XO 701 CROSSOVER			
					033.707	MILE MARKER OL 34.0			
					033.785	CO 3 BROOKLYN BRIDGE RD			
					034.057	STRUCTURE 160197011			
					034.100	HOWARD CO/L			

MARYLAND DEPARTMENT OF TRANSPORTATION
STATE HIGHWAY ADMINISTRATION
DATA SERVICES DIVISION

2021 HIGHWAY LOCATION REFERENCE

COUNTY: PRINCE GEORGE'S
DISTRICT: 3
DATE: 1/23/2023
VERSION:1.0

ROUTE NUMBER: IS 95
DIRECTION: NORTH (INVENTORY)

ROAD NAME	FUNCTIONAL CLASS	STATE SYSTEM	NHS	MAINTENANCE	MILEPOINT	MILEPOINT DESCRIPTION	MEDIAN TYPE	MARKED LANES	AADT
NO NAME	U-Interstate	STATE PRIMARY	NHS	State Highway Agency	034.100 IS 95	NO NAME	UNPROTECTED	8	188,002

ROUTE NUMBER: IS 95 CN
DIRECTION: NORTH (INVENTORY)

ROAD NAME	FUNCTIONAL CLASS	STATE SYSTEM	NHS	MAINTENANCE	MILEPOINT	MILEPOINT DESCRIPTION	MEDIAN TYPE	MARKED LANES	AADT
IS 95 NB CD LANE FR MD 200 TO MD 198	U-Interstate	STATE PRIMARY	NHS	State Highway Agency	000.000 IS 95	NO NAME	NONE	2	0
					000.425 RP 95	RAMP 4 FR IS 95 NB CD LANE TO MD 200 EB			
					000.600 RP 95	RAMP 9 FR MD 200 EB TO IS 95 NB CD LANE			
					000.650 RP 95	RAMP 3 FR RP 6 (FR MD200 EB) TO IS 95 NB			
					000.700	EXIT #31			
					000.700 MD 200	INTERCOUNTY CONNECTOR			
					000.710 MD 200	INTERCOUNTY CONNECTOR (WB/L)			
					000.750 RP 95	RAMP 1 FR IS 95 NB CD LANE TO MD 200 WB			
					000.920 RP 95	RAMP 3 FR RP 6 (FR MD200 EB) TO IS 95 NB			
					001.070 RP 95	RAMP 2 FR MD 200 WB TO IS 95 NB CD LANE			
					001.310 RP 95	RAMP 4 FR IS 95 NB CD TO KONTERRA DR EB			
					001.600 RP 95	RAMP 3 FR KONTERRA DR TO IS 95 NB CD LA			
					001.650	EXIT #32			
					001.650 MD 206	KONTERRA DR			
					001.830			1	
					002.280 RP 95	RAMP 4 FR IS 95 NB CD LANE TO MD 198 EB			
					002.450 RP 95	RAMP 7 FR MD 198 WB TO IS 95 SB			
					002.710 RP 95	RAMP 3 FR MD 198 EB TO IS 95 NB CD LANE			
					002.745	EXIT #33			
					002.745 MD 198	SANDY SPRING RD			
					002.765 MD 198	SANDY SPRING RD (WB/L)			
					002.870 RP 95	RAMP 1 FR IS 95 NB CD LANE TO MD 198 WB			
					003.170 RP 95	RAMP 2 FR RP 7 (MD198 WB) TO IS 95 NB CD			
					003.440 IS 95	NO NAME			

MARYLAND DEPARTMENT OF TRANSPORTATION
STATE HIGHWAY ADMINISTRATION
DATA SERVICES DIVISION

2021 HIGHWAY LOCATION REFERENCE

COUNTY: PRINCE GEORGE'S
DISTRICT: 3
DATE: 1/23/2023
VERSION:1.0

ROUTE NUMBER: IS 95 CS

DIRECTION: SOUTH (INVENTORY)

ROAD NAME	FUNCTIONAL CLASS	STATE SYSTEM	NHS	MAINTENANCE	MILEPOINT	MILEPOINT DESCRIPTION	MEDIAN TYPE	MARKED LANES	AADT	
IS 95 SB CD LANE FR MD 198 TO MD 200	U-Interstate	STATE PRIMARY	NHS	State Highway Agency	000.000	IS 95	NO NAME (SB/L)	NONE	1	0
					000.250	RP 95	RAMP 6 FR MD 198 EB TO IS 95 SB CD LANE			
					000.690	RP 95	RAMP 9 FR RP 7 (MD198 WB) TO IS 95 SB CD		2	
					000.900		EXIT #32			
					000.900	MD 206	KONTERRA DR			
					001.000	RP 95	RAMP 5 FR IS 95 SB CD LA TO KONTERRA DR			
					001.280	RP 95	RAMP 7 FR KONTERRA DR WB TO IS 95 SB CD			
					001.425	RP 95	RAMP 10 FR IS95 SB CD TO RP 8 (MD200 WB)			
					001.530	RP 95	RAMP 8 FR IS 95 SB TO MD 200 WB			
					001.750	RP 95	RAMP 7 FR MD 200 WB TO IS 95 SB CD LANE			
					001.830	MD 200	INTERCOUNTY CONNECTOR (WB/L)			
					001.850		EXIT #31			
					001.850	MD 200	INTERCOUNTY CONNECTOR			
					001.880	RP 95	RAMP 5 FR IS 95 SB CD LANE TO MD 200 EB			
					001.940	RP 95	RAMP 3 FR RP 6 (FR MD200 EB) TO IS 95 NB			
					002.090	RP 95	RAMP 6 FR MD 200 EB TO IS 95 SB CD LANE			
					002.560	IS 95	NO NAME (SB/L)			

ROUTE NUMBER: IS 95 LN

DIRECTION: NORTH (INVENTORY)

ROAD NAME	FUNCTIONAL CLASS	STATE SYSTEM	NHS	MAINTENANCE	MILEPOINT	MILEPOINT DESCRIPTION	MEDIAN TYPE	MARKED LANES	AADT	
CAPITAL BELTWAY (NB LOCAL)	U-Interstate	STATE PRIMARY	NHS	State Highway Agency	000.000			NONE	3	0
					000.200				2	
					000.384		VIRGINIA ST/L			
					000.470		WASHINGTON DC LINE			
					001.253	RP 95	RAMP 3 FR IS 95 LN TO RP 2 (TO I 295 NB)			
					001.517	RP 95	RAMP 6 FR IS95LN TO RP 12 (TO MD 210 SB)			
					001.631	RP 95	RAMP 9 FR IS 295 SB TO NATL HARBOR BLVD			
					001.678	RP 95	RAMP 10 FR IS 95 NB TO RAMP 6			

MARYLAND DEPARTMENT OF TRANSPORTATION
STATE HIGHWAY ADMINISTRATION
DATA SERVICES DIVISION

2021 HIGHWAY LOCATION REFERENCE

COUNTY: PRINCE GEORGE'S
DISTRICT: 3
DATE: 1/23/2023
VERSION:1.0

ROUTE NUMBER: IS 95 LN
DIRECTION: NORTH (INVENTORY)

ROAD NAME	FUNCTIONAL CLASS	STATE SYSTEM	NHS	MAINTENANCE	MILEPOINT	MILEPOINT DESCRIPTION	MEDIAN TYPE	MARKED LANES	AADT
CAPITAL BELTWAY (NB LOCAL)	U-Interstate	STATE PRIMARY	NHS	State Highway Agency	001.686 XO 866	CROSSOVER	NONE	2	0
					001.730 RP 95	RAMP 12 FR IS 295 SB TO MD 210 SB			
					001.772 RP 95	RAMP 3 FR IS 95 LN TO RP 2 (TO I 295 NB)			
					001.780 RP 95	RAMP 13 FR RAMP 1 TO RP 2 (TO IS 295 NB)			
					001.855 RP 95	RAMP 1 FR NATL HARBOR BLVD TO IS 95 LS			
					002.125 RP 95	RAMP 5 FR RP 12 (FR IS295 SB) TO IS95 LN			
					002.501 RP 95	RAMP 24 FR RP 11 (MD 210 NB) TO IS 95 LS			
					002.553 MD 210 V	BALD EAGLE RD			
					002.696 MD 210	INDIAN HEAD HWY (SB/L)			
					002.708 MD 210	INDIAN HEAD HWY			
					002.766 RP 95	RAMP 3 FR IS 95 LN TO MD 414			
					002.996 IS 95	CAPITAL BELTWAY			

ROUTE NUMBER: IS 95 LS
DIRECTION: SOUTH (INVENTORY)

ROAD NAME	FUNCTIONAL CLASS	STATE SYSTEM	NHS	MAINTENANCE	MILEPOINT	MILEPOINT DESCRIPTION	MEDIAN TYPE	MARKED LANES	AADT
CAPITAL BELTWAY (SB LOCAL)	U-Interstate	STATE PRIMARY	NHS	State Highway Agency	000.000 IS 95	CAPITAL BELTWAY (SB/L)	NONE	2	0
					000.332 CO 1203	LIVINGSTON RD			
					000.535 RP 95	RAMP 2 FR IS 95 LS TO MD 210 NB			
					000.745 RP 95	RAMP 1 FR MD 210 NB TO IS 95 LS			
					000.811 MD 210	INDIAN HEAD HWY		3	
					000.816				
					000.823 MD 210	INDIAN HEAD HWY (SB/L)			
					000.967 RP 95	RAMP 8 FR MD 210 SB TO IS 95 LS			
					001.024 MD 210 V	BALD EAGLE RD		2	
					001.058				
					001.590 RP 95	RAMP 2 FR IS 95 LS TO IS 295 NB			
					001.699	STRUCTURE 160281001			
					001.712 RP 95	RAMP 1 FR NATL HARBOR BLVD TO IS 95 LS			

MARYLAND DEPARTMENT OF TRANSPORTATION
STATE HIGHWAY ADMINISTRATION
DATA SERVICES DIVISION

2021 HIGHWAY LOCATION REFERENCE

COUNTY: PRINCE GEORGE'S
DISTRICT: 3
DATE: 1/23/2023
VERSION:1.0

ROUTE NUMBER: IS 95 LS

DIRECTION: SOUTH (INVENTORY)

ROAD NAME	FUNCTIONAL CLASS	STATE SYSTEM	NHS	MAINTENANCE	MILEPOINT	MILEPOINT DESCRIPTION	MEDIAN TYPE	MARKED LANES	AADT
CAPITAL BELTWAY (SB LOCAL)	U-Interstate	STATE PRIMARY	NHS	State Highway Agency	001.766	STRUCTURE 160280001	NONE	2	0
					001.774 RP 95	RAMP 13 FR RAMP 1 TO RP 2 (TO IS 295 NB)			
					001.783 RP 95	RAMP 3 FR IS 95 LN TO RP 2 (TO I 295 NB)			
					001.850 IS 295	ANACOSTIA FREEWAY			
					001.850 RP 95	RAMP 1 FR NATL HARBOR BLVD TO IS 95 LS			
					001.884 IS 295	ANACOSTIA FREEWAY (SB/L)			
					001.937 RP 95	RAMP 9 FR IS 295 SB TO NATL HARBOR BLVD			
					001.977 RP 95	RAMP 7 FR IS 95 LS TO RP 9 (TO NATL HBR)			
					002.164 RP 95	RAMP 8 FR IS 295 SB TO IS 95 LS		3	
					003.065	WASHINGTON DC LINE			
					003.112			2	
					003.136	VIRGINIA ST/L			

ROUTE NUMBER: IS 95 X

DIRECTION: NORTH (INVENTORY)

ROAD NAME	FUNCTIONAL CLASS	STATE SYSTEM	NHS	MAINTENANCE	MILEPOINT	MILEPOINT DESCRIPTION	MEDIAN TYPE	MARKED LANES	AADT
NO NAME	U-Interstate	STATE PRIMARY	NHS	State Highway Agency	000.000 RP 95	RAMP 4 FR IS 95X TO RAMP 10 (TO IS 95)	POSITIVE BARRIER	2	980
					000.000 OP 5454	WEIGH STATION ACCESS RD			
					000.100 RP 95	RAMP 3 FR IS 495 EB TO IS 95X NB			
					000.150			3	
					000.179	STRUCTURE 160126001			
					000.250 IS 495	CAPITAL BELTWAY			
					000.275	STRUCTURE 160127001			
					000.280 IS 495	CAPITAL BELTWAY (WB/L)			
					000.390 IS 95	NO NAME (SB/L)			
					000.393	STRUCTURE 160128001			
					000.432	STRUCTURE 160129001			
					000.440 RP 95	RAMP 7 FR IS 95 WB TO IS 95X SB			
					000.960	EXIT #27			

MARYLAND DEPARTMENT OF TRANSPORTATION
STATE HIGHWAY ADMINISTRATION
DATA SERVICES DIVISION

2021 HIGHWAY LOCATION REFERENCE

COUNTY: PRINCE GEORGE'S
DISTRICT: 3
DATE: 1/23/2023
VERSION:1.0

ROUTE NUMBER: IS 95 X
DIRECTION: NORTH (INVENTORY)

ROAD NAME	FUNCTIONAL CLASS	STATE SYSTEM	NHS	MAINTENANCE	MILEPOINT	MILEPOINT DESCRIPTION	MEDIAN TYPE	MARKED LANES	AADT
NO NAME	U-Interstate	STATE PRIMARY	NHS	State Highway Agency	000.960 IS 95	NO NAME	POSITIVE BARRIER	3	980

ROUTE NUMBER: IS 295
DIRECTION: NORTH (INVENTORY)

ROAD NAME	FUNCTIONAL CLASS	STATE SYSTEM	NHS	MAINTENANCE	MILEPOINT	MILEPOINT DESCRIPTION	MEDIAN TYPE	MARKED LANES	AADT
ANACOSTIA FREEWAY	U-Interstate	STATE PRIMARY	NHS	State Highway Agency	000.000	EXIT #2	POSITIVE BARRIER	4	81,930
					000.000 RP 95	RAMP 11 FR MD 210 NB TO IS 295 NB			
					000.010 IS 95	CAPITAL BELTWAY (SB/L)			
					000.024 IS 95 LS	CAPITAL BELTWAY (SB LOCAL)			
					000.024 RP 95	RAMP 1 FR NATL HARBOR BLVD TO IS 95 LS			
					000.340 RP 95	RAMP 2 FR IS 95 LS TO IS 295 NB		7	
					000.392	MILE MARKER 0.0			
					000.556 XO 867	CROSSOVER			
					000.579	MILE MARKER 0.2			
					000.780	MILE MARKER 0.4			
					000.800	WASH DC LINE			

ROUTE NUMBER: IS 495
DIRECTION: EAST (INVENTORY)

ROAD NAME	FUNCTIONAL CLASS	STATE SYSTEM	NHS	MAINTENANCE	MILEPOINT	MILEPOINT DESCRIPTION	MEDIAN TYPE	MARKED LANES	AADT
CAPITAL BELTWAY	U-Interstate	STATE PRIMARY	NHS	State Highway Agency	000.000 IS 495	CAPITAL BELTWAY	POSITIVE BARRIER	9	231,731
					000.000	MONTGOMERY CO/L			
					000.070 RP 495	RAMP 4 FR MD 650 NB TO IS 495 EB			
					000.160			10	
					000.400 MD 212	RIGGS RD			
					000.503	MILE MARKER 27.5			
					000.650			8	
					000.680 RP 95	RAMP 3 FR IS 495 EB TO IS 95X NB			
					000.970 RP 95	RAMP 5 FR IS 95X SB TO IS 495 NB			

MARYLAND DEPARTMENT OF TRANSPORTATION
STATE HIGHWAY ADMINISTRATION
DATA SERVICES DIVISION

2021 HIGHWAY LOCATION REFERENCE

COUNTY: PRINCE GEORGE'S
DISTRICT: 3
DATE: 1/23/2023
VERSION:1.0

ROUTE NUMBER: IS 495
DIRECTION: EAST (INVENTORY)

ROAD NAME	FUNCTIONAL CLASS	STATE SYSTEM	NHS	MAINTENANCE	MILEPOINT	MILEPOINT DESCRIPTION	MEDIAN TYPE	MARKED LANES	AADT
CAPITAL BELTWAY	U -Interstate	STATE PRIMARY	NHS	State Highway Agency	001.035	MILE MARKER 27.0	POSITIVE BARRIER	8	231,731
					001.040	IS 95 X	NO NAME (SB/L)		
					001.060			7	
					001.170	IS 95 X	NO NAME		129,870
					001.330	RP 95	RAMP 1 FR RAMP 4 (FR IS 95X) TO IS 495		
					001.420			8	
					001.432		STRUCTURE 160131051		
					001.480	RP 95	RAMP 10 FR IS 495 EB TO IS 95 SB	7	
					001.750	IS 95	CAPITAL BELTWAY (SB/L)		
					001.750		EXIT #27		

ROUTE NUMBER: IS 595
DIRECTION: EAST (INVENTORY)

ROAD NAME	FUNCTIONAL CLASS	STATE SYSTEM	NHS	MAINTENANCE	MILEPOINT	MILEPOINT DESCRIPTION	MEDIAN TYPE	MARKED LANES	AADT	
JOHN HANSON HWY	U -Interstate	STATE PRIMARY	NHS	State Highway Agency	000.000	US 50	JOHN HANSON HWY	POSITIVE BARRIER	7	108,214
					000.000	RP 95	RAMP 3 FR IS 595/US 50 TO IS 95 NB			
					000.000		SIGNED AS US 50			
					000.170	RP 95	RAMP 7 FR IS 595 WB TO IS 95 SB			
					000.220	RP 95	RAMP 5 FR IS 95 SB TO IS 595 EB	6		
					000.282	IS 95	CAPITAL BELTWAY (SB/L)			
					000.290		EXIT #7		138,793	
					000.296	IS 95	CAPITAL BELTWAY			
					000.420	RP 95	RAMP 3 FR IS 595/US 50 TO IS 95 NB			
					000.510	RP 95	RAMP 5 FR IS 95 SB TO IS 595 EB			
					000.520	MD 950 A	WHITFIELD CHAPEL RD			
					000.620	RP 95	RAMP 4 FR IS 95 NB TO IS 595 EB	7		
					000.860		BEGIN EB INSIDE HOV	8		
					000.930			9		
					001.011	MD 704	MARTIN LUTHER KING JR HWY (WB/L)			

MARYLAND DEPARTMENT OF TRANSPORTATION
STATE HIGHWAY ADMINISTRATION
DATA SERVICES DIVISION

2021 HIGHWAY LOCATION REFERENCE

COUNTY: PRINCE GEORGE'S
DISTRICT: 3
DATE: 1/23/2023
VERSION:1.0

ROUTE NUMBER: IS 595
DIRECTION: EAST (INVENTORY)

ROAD NAME	FUNCTIONAL CLASS	STATE SYSTEM	NHS	MAINTENANCE	MILEPOINT	MILEPOINT DESCRIPTION	MEDIAN TYPE	MARKED LANES	AADT
JOHN HANSON HWY	U-Interstate	STATE PRIMARY	NHS	State Highway Agency	001.020	EXIT #8	POSITIVE BARRIER	9	129,732
					001.029	MD 704 MARTIN LUTHER KING JR HWY			
					001.050	RP 595 RAMP 6 FR IS 595 EB TO MD 704 SB			
					001.240			10	
					001.430	RP 595 RAMP 5 FR MD 704 SB TO IS 595 EB			
					001.916			8	
					002.050	MD 950 C LOTTSFORD VISTA RD			
					002.545	XO 661 CROSSOVER			
					003.536	MD 193 ENTERPRISE RD			
					003.544	MD 193 ENTERPRISE RD (WB/L)			
					005.090	MD 950 D CHURCH RD			
					005.290			9	
					005.342	XO 660 CROSSOVER			
					006.340	RP 595 RAMP 6 FR IS 595 EB TO MD 197			
					006.600			8	
					006.675	MD 197 COLLINGTON RD (SB/L)			
					006.680	EXIT #11			108,453
					006.682	MD 197 COLLINGTON RD			
					006.690	RP 595 RAMP 5 FR MD 197 SB TO IS 595 EB		9	
					007.010	RP 595 RAMP 4 FR MD 197 NB TO IS 595 EB			
					007.300			8	
					007.560	RP 595 RAMP 6 FR IS 595 EB TO US 301 SB			
					008.010	RP 595 RAMP 5 FR US 301 SB TO IS 595 EB			
					008.072	US 301 CRAIN HWY (SB/L)			
					008.080	EXIT #13			79,117
					008.100	RP 595 RAMP 1 FR RAMP 4 (FR US 301) TO RAMP 10			
					008.220	RP 595 RAMP 3 FR RAMP 6 (FR IS 595 EB) TO MD 3			
					008.230	RP 595 RAMP 9 FR IS 595 TO RAMP 4 (TO MD 3E)			
					008.390			7	
					008.420	RP 595 RAMP 4 FR US 301 NB TO IS 595 EB			

MARYLAND DEPARTMENT OF TRANSPORTATION
STATE HIGHWAY ADMINISTRATION
DATA SERVICES DIVISION

2021 HIGHWAY LOCATION REFERENCE

COUNTY: PRINCE GEORGE'S
DISTRICT: 3
DATE: 1/23/2023
VERSION:1.0

ROUTE NUMBER: IS 595
DIRECTION: EAST (INVENTORY)

ROAD NAME	FUNCTIONAL CLASS	STATE SYSTEM	NHS	MAINTENANCE	MILEPOINT	MILEPOINT DESCRIPTION	MEDIAN TYPE	MARKED LANES	AADT
JOHN HANSON HWY	U -Interstate	STATE PRIMARY	NHS	State Highway Agency	008.764	END EB INSIDE HOV	POSITIVE BARRIER	7	79,117
					008.830			6	
					008.914	MILE MARKER 14.0			
					009.350	ANNE ARUNDEL CO/L			
					009.350	IS 595		JOHN HANSON HWY	

ROUTE NUMBER: MD 3
DIRECTION: NORTH (INVENTORY)

ROAD NAME	FUNCTIONAL CLASS	STATE SYSTEM	NHS	MAINTENANCE	MILEPOINT	MILEPOINT DESCRIPTION	MEDIAN TYPE	MARKED LANES	AADT		
CRAIN HWY	U -Principal Arterial - Other	STATE PRIMARY	NHS	State Highway Agency	000.000	US 301	CRAIN HWY	UNPROTECTED	4	73,532	
					000.000		EXIT #13				
					000.008	IS 595	JOHN HANSON HWY (WB/L)				
					000.020	RP 595	RAMP 10 FR IS 595 WB TO IS 595 WB				
					000.050	RP 3	RAMP 9 FR MD 3 NB TO RAMP 4 (TO MD 3E)				
					000.280						POSITIVE BARRIER
					000.362						UNPROTECTED
					000.420	RP 595	RAMP 3 FR RAMP 6 (FR IS 595 EB) TO MD 3				
					000.510						POSITIVE BARRIER
					000.540						UNPROTECTED
					000.543		STRUCTURE 160240001				
					000.551	MD 3 E	BELAIR DR				
					000.558	MD 3 E	BELAIR DR (WB/L)				
					000.770	RP 3	RAMP 2 FR MD 3E WB TO MD 3 NB				
					000.817						POSITIVE BARRIER
					000.900						UNPROTECTED
					000.958						POSITIVE BARRIER
					001.111	XO 906	CROSSOVER				
					001.320	MD 976	COLUMBIAN WAY				
					001.320	XO 910	CROSSOVER				

MARYLAND DEPARTMENT OF TRANSPORTATION
STATE HIGHWAY ADMINISTRATION
DATA SERVICES DIVISION

2021 HIGHWAY LOCATION REFERENCE

COUNTY: PRINCE GEORGE'S
DISTRICT: 3
DATE: 1/23/2023
VERSION:1.0

ROUTE NUMBER: MD 3
DIRECTION: NORTH (INVENTORY)

ROAD NAME	FUNCTIONAL CLASS	STATE SYSTEM	NHS	MAINTENANCE	MILEPOINT	MILEPOINT DESCRIPTION	MEDIAN TYPE	MARKED LANES	AADT			
CRAIN HWY	U -Principal Arterial – Other	STATE PRIMARY	NHS	State Highway Agency	001.550	XO 913	CROSSOVER	POSITIVE BARRIER	4	73,532		
					001.600	MD 976	COLUMBIAN WAY					
					001.765				5			
					001.790				6			
					001.890				7			
					002.010				UNPROTECTED			
					002.040						8	
					002.060				POSITIVE BARRIER			
					002.195	MD 450	ANNAPOLIS RD					
					002.200				UNPROTECTED			78,642
					002.206	MD 450	ANNAPOLIS RD (WB/L)					
					002.420				POSITIVE BARRIER			6
					002.455		STRUCTURE 160053011					
					002.480		ANNE ARUNDEL CO/L					
002.480	MD 3	ROBERT CRAIN HWY										

ROUTE NUMBER: MD 3 E
DIRECTION: EAST (INVENTORY)

ROAD NAME	FUNCTIONAL CLASS	STATE SYSTEM	NHS	MAINTENANCE	MILEPOINT	MILEPOINT DESCRIPTION	MEDIAN TYPE	MARKED LANES	AADT		
BELAIR DR	U -Major Collector	STATE SECONDARY		State Highway Agency	002.150	MU 120	BELAIR DR	NONE	2	11,551	
					002.150	MU 1130	KENDALE LA				
					002.190			CURBED			3
					002.252						4
					002.285	RP 3	RAMP 8 FR MD 3 SB TO MD 3E WB				
					002.295	RP 3	RAMP 6 FR MD 3E EB TO MD 3 SB				
					002.402	MD 3	CRAIN HWY (SB/L)				
					002.410						
					002.417	MD 3	CRAIN HWY				
					002.470	RP 3	RAMP 1 FR RAMP 4 (FR IS 595) TO MD 3E WB				5

U -Local

MARYLAND DEPARTMENT OF TRANSPORTATION
STATE HIGHWAY ADMINISTRATION
DATA SERVICES DIVISION

2021 HIGHWAY LOCATION REFERENCE

COUNTY: PRINCE GEORGE'S
DISTRICT: 3
DATE: 1/23/2023
VERSION:1.0

ROUTE NUMBER: MD 3 E
DIRECTION: EAST (INVENTORY)

ROAD NAME	FUNCTIONAL CLASS	STATE SYSTEM	NHS	MAINTENANCE	MILEPOINT	MILEPOINT DESCRIPTION	MEDIAN TYPE	MARKED LANES	AADT		
BELAIR DR	U -Local	STATE SECONDARY		State Highway Agency	002.515			CURBED	4	11,551	
					002.608	RP 3	RAMP 4 FR RAMP 2 (FR IS 595) TO MD 3E EB		5		
					002.660					4	
					002.663	MU 2555	SCIENCE DR				
					002.670	MU 1785	MELFORD BLVD				

ROUTE NUMBER: MD 3 F
DIRECTION: EAST (INVENTORY)

ROAD NAME	FUNCTIONAL CLASS	STATE SYSTEM	NHS	MAINTENANCE	MILEPOINT	MILEPOINT DESCRIPTION	MEDIAN TYPE	MARKED LANES	AADT	
GOVERNOR BRIDGE RD	U -Local	STATE SECONDARY		State Highway Agency	000.000	MU 1015	HARBOUR WAY	NONE	2	0
					000.008	US 301	CRAIN HWY			
					000.290	CO 72	GOVERNOR BRIDGE RD			

ROUTE NUMBER: MD 3 G
DIRECTION: NORTH (INVENTORY)

ROAD NAME	FUNCTIONAL CLASS	STATE SYSTEM	NHS	MAINTENANCE	MILEPOINT	MILEPOINT DESCRIPTION	MEDIAN TYPE	MARKED LANES	AADT	
OLD CRAIN DR	U -Local	STATE SECONDARY		State Highway Agency	000.000	MU 2555	SCIENCE DR	NONE	2	0
					000.500	CO 223	OLD CRAIN DR			
					000.500	CO 176	OXFORD CT			

ROUTE NUMBER: MD 4
DIRECTION: NORTH (INVENTORY)

ROAD NAME	FUNCTIONAL CLASS	STATE SYSTEM	NHS	MAINTENANCE	MILEPOINT	MILEPOINT DESCRIPTION	MEDIAN TYPE	MARKED LANES	AADT	
STEPHANIE ROPER HWY	U -Principal Arterial - Other	STATE PRIMARY	NHS	State Highway Agency	000.000		ANNE ARUNDEL CO/L	POSITIVE BARRIER	4	40,901
					000.000	MD 4	STEPHANIE ROPER HIGHWAY			
					000.080	MD 4 PA	MARLBORO PIKE			
					000.100			UNPROTECTED		
					000.450			POSITIVE BARRIER		

MARYLAND DEPARTMENT OF TRANSPORTATION
STATE HIGHWAY ADMINISTRATION
DATA SERVICES DIVISION

2021 HIGHWAY LOCATION REFERENCE

COUNTY: PRINCE GEORGE'S
DISTRICT: 3
DATE: 1/23/2023
VERSION:1.0

ROUTE NUMBER: MD 4
DIRECTION: NORTH (INVENTORY)

ROAD NAME	FUNCTIONAL CLASS	STATE SYSTEM	NHS	MAINTENANCE	MILEPOINT	MILEPOINT DESCRIPTION	MEDIAN TYPE	MARKED LANES	AADT
STEPHANIE ROPER HWY	U -Principal Arterial – Other	STATE PRIMARY	NHS	State Highway Agency	000.520 MD 726	GREEN LANDING RD	POSITIVE BARRIER	4	40,901
					000.540	ATR STATION #0006 (CABINET NB/L)			
					000.570		UNPROTECTED		
					000.710		POSITIVE BARRIER		
					001.200 RP 301	RAMP 2 FR MD 4 WB TO US 301 NB			
					001.340 RP 301	RAMP 1 FR US 301 NB TO MD 4 WB			
					001.408	STRUCTURE 160097031			
	U -Principal Arterial – Other Freew				001.424 US 301	CRAIN HWY			
					001.430	STRUCTURE 160097031			42,661
					001.437 US 301	CRAIN HWY (SB/L)			
					001.470 RP 301	RAMP 7 FR MD 4 WB TO US 301 SB			
					001.510		UNPROTECTED		
					001.550 RP 301	RAMP 8 FR US 301 SB TO MD 4 WB			
					001.590		POSITIVE BARRIER		
					001.615	STRUCTURE 160098031			
					001.701	STRUCTURE 160108031			
					001.850 RP 4	RAMP 2 FR MD 4 WB TO MD 717 NB			
					001.870		UNPROTECTED		
					002.010		POSITIVE BARRIER		
					002.071	STRUCTURE 160099031			
PENNSYLVANIA AVE					002.080 MD 717	WATER ST			
					002.180 RP 4	RAMP 8 FR MD 717 SB TO MD 4 WB			
					002.229	STRUCTURE 160100031			
					002.372		UNPROTECTED		
					002.850		POSITIVE BARRIER		
					002.920 CO 1212	OLD CRAIN HWY			
					003.060 RP 4	RAMP 8 FR OLD CRAIN HWY SB TO MD 4 WB			
					003.400 RP 4	RAMP 2 FR MD 4 WB TO MD 980D NB			
					003.587	STRUCTURE 160102001			
					003.600 MD 980 D	RITCHIE MARLBORO RD			

MARYLAND DEPARTMENT OF TRANSPORTATION
STATE HIGHWAY ADMINISTRATION
DATA SERVICES DIVISION

2021 HIGHWAY LOCATION REFERENCE

COUNTY: PRINCE GEORGE'S
DISTRICT: 3
DATE: 1/23/2023
VERSION:1.0

ROUTE NUMBER: MD 4

DIRECTION: NORTH (INVENTORY)

ROAD NAME	FUNCTIONAL CLASS	STATE SYSTEM	NHS	MAINTENANCE	MILEPOINT	MILEPOINT DESCRIPTION	MEDIAN TYPE	MARKED LANES	AADT		
PENNSYLVANIA AVE	U -Principal Arterial – Other Freew	STATE PRIMARY	NHS	State Highway Agency	003.840	RP 4	RAMP 8 FR MD 980D SB TO MD 4 WB	POSITIVE BARRIER	4	42,661	
					004.150			UNPROTECTED			
					004.380			POSITIVE BARRIER			
					005.442			UNPROTECTED			
					006.100	RP 4	RAMP 2 FR MD 4 WB TO MD 223 NB				
					006.200			POSITIVE BARRIER			
					006.283		STRUCTURE 160181011				
					006.290	RP 4	RAMP 1 FR MD 223 NB TO MD 4 WB				
					006.302	MD 223	WOODYARD RD				
					006.310		STRUCTURE 160181011				49,921
					006.318	MD 223	WOODYARD RD (SB/L)				
					006.400			UNPROTECTED			
					006.570	RP 4	RAMP 8 FR MD 223 SB TO MD 4 WB				
					007.390						6
					007.680	MD 4 PB	DOWER HOUSE RD				60,410
					008.270						5
					008.430						50,652
					008.436	CO 5529	PRESIDENTIAL PKWY				
					009.050			POSITIVE BARRIER			
					009.067	CO 91	WESTPHALIA RD				
					009.070						57,230
					009.100						4
					009.150	RP 95	RAMP 2 FR MD 4 WB TO IS 95 NB				
					009.178			UNPROTECTED			
					009.300			POSITIVE BARRIER			
					009.340	RP 95	RAMP 1 FR IS 95 NB TO MD 4 WB				
					009.360	IS 95	CAPITAL BELTWAY				
009.370		EXIT #11 (IS 95)		59,862							
009.380	IS 95	CAPITAL BELTWAY (SB/L)									
009.410	RP 95	RAMP 7 FR MD 4 WB TO IS 95 SB	UNPROTECTED								

U -Principal Arterial – Other

MARYLAND DEPARTMENT OF TRANSPORTATION
STATE HIGHWAY ADMINISTRATION
DATA SERVICES DIVISION

2021 HIGHWAY LOCATION REFERENCE

COUNTY: PRINCE GEORGE'S
DISTRICT: 3
DATE: 1/23/2023
VERSION:1.0

ROUTE NUMBER: MD 4
DIRECTION: NORTH (INVENTORY)

ROAD NAME	FUNCTIONAL CLASS	STATE SYSTEM	NHS	MAINTENANCE	MILEPOINT	MILEPOINT DESCRIPTION	MEDIAN TYPE	MARKED LANES	AADT		
PENNSYLVANIA AVE	U -Principal Arterial – Other	STATE PRIMARY	NHS	State Highway Agency	009.530	RP 95	RAMP 8 FR IS 95 SB TO MD 4 WB	UNPROTECTED	4	59,862	
					009.610			POSITIVE BARRIER			
					009.700			UNPROTECTED			
					009.786	CO 483	FORESTVILLE RD				
					009.790						36,703
					010.400	CO 1679	DONNELL DR	POSITIVE BARRIER			
					010.543			UNPROTECTED			
					010.780	CO 85	WALTERS LA				
					011.435	CO 5791	REGENCY PKWY				
					011.602	CO 86	PARKLAND DR				
					011.790			CURBED			
					011.915	MD 458	SILVER HILL RD				
					011.920			UNPROTECTED			25,821
					011.925	MD 458	SILVER HILL RD (SB/L)				
					012.202			POSITIVE BARRIER			
					012.237	CO 5725	PENN CROSSING DR				
					012.271			UNPROTECTED			
					012.596	CO 2828	BROOKS DR				
					013.050	CO 309	QUARTER AVE				
					013.512		STRUCTURE 160185001				
					013.518	CO 32	ATLON ST (NB/L)				
					013.520		STRUCTURE 160185001				20,862
					013.523	CO 32	ALTON ST				
					014.217			CURBED			
					014.290	DC 1003	SOUTHERN AVE				
					014.290		SOUTHERN AVE (DC MAINT)				
					014.290		WASH DC LINE				

MARYLAND DEPARTMENT OF TRANSPORTATION
STATE HIGHWAY ADMINISTRATION
DATA SERVICES DIVISION

2021 HIGHWAY LOCATION REFERENCE

COUNTY: PRINCE GEORGE'S
DISTRICT: 3
DATE: 1/23/2023
VERSION:1.0

ROUTE NUMBER: MD 4 PA
DIRECTION: WEST (INVENTORY)

ROAD NAME	FUNCTIONAL CLASS	STATE SYSTEM	NHS	MAINTENANCE	MILEPOINT	MILEPOINT DESCRIPTION	MEDIAN TYPE	MARKED LANES	AADT		
MARLBORO PIKE	U -Local	STATE SECONDARY		State Highway Agency	000.000	MD 4	STEPHANIE ROPER HWY	NONE	1	0	
					000.420					2	
					000.510	MD 726	GREEN LANDING RD				
					000.510	CO 4025	MARLBORO PIKE				

ROUTE NUMBER: MD 4 PB
DIRECTION: NORTH (INVENTORY)

ROAD NAME	FUNCTIONAL CLASS	STATE SYSTEM	NHS	MAINTENANCE	MILEPOINT	MILEPOINT DESCRIPTION	MEDIAN TYPE	MARKED LANES	AADT	
DOWER HOUSE RD	U -Local	STATE SECONDARY		State Highway Agency	000.000	CO 92	DOWER HOUSE RD	NONE	1	0
					000.010	MD 4	PENNSYLVANIA AVE		2	
					000.030	CO 5672	PENNA AVE ACCESS RD			

ROUTE NUMBER: MD 5
DIRECTION: (INVENTORY)

ROAD NAME	FUNCTIONAL CLASS	STATE SYSTEM	NHS	MAINTENANCE	MILEPOINT	MILEPOINT DESCRIPTION	MEDIAN TYPE	MARKED LANES	AADT	
BRANCH AVE	U -Principal Arterial – Other	STATE PRIMARY	NHS	State Highway Agency	000.000		CHARLES CO/L	NONE		0
					000.000	US 301	CRAIN HWY			
					000.000	MD 5	STRUCTURE 160058001			
					002.550		END X-REF W/ US 301	POSITIVE BARRIER	4	64,352
					002.680	US 301	CRAIN HWY (SB/L)			
					002.820				5	
					002.855				6	
					003.030	RP 5	RAMP 4 FR MD 5 NB TO BRANDYWINE RD			
					003.060					72,424
					003.340				5	
					003.362	MD 631 A	BRANDYWINE RD			
					003.370				4	
					003.546	RP 5	RAMP 2 FR BRANDYWINE RD TO MD 5 NB			
					004.010	CO 823	MOORES RD			

MARYLAND DEPARTMENT OF TRANSPORTATION
STATE HIGHWAY ADMINISTRATION
DATA SERVICES DIVISION

2021 HIGHWAY LOCATION REFERENCE

COUNTY: PRINCE GEORGE'S
DISTRICT: 3
DATE: 1/23/2023
VERSION:1.0

ROUTE NUMBER: MD 5

DIRECTION: NORTH (INVENTORY)

ROAD NAME	FUNCTIONAL CLASS	STATE SYSTEM	NHS	MAINTENANCE	MILEPOINT	MILEPOINT DESCRIPTION	MEDIAN TYPE	MARKED LANES	AADT
BRANCH AVE	U -Principal Arterial – Other Freew	STATE PRIMARY	NHS	State Highway Agency	004.960	CO 2951 EARNSHAW DR	POSITIVE BARRIER	4	72,424
					005.180	STRUCTURE 160196001			
					005.840		UNPROTECTED		
					006.165		POSITIVE BARRIER		
					006.213		UNPROTECTED	5	
					006.310		POSITIVE BARRIER		
					006.436			6	
					006.550	CO 130 SURRETTSD RD			80,753
					006.607	STRUCTURE 160182001			
					006.790		UNPROTECTED		
					007.280		POSITIVE BARRIER		
					007.540	RP 5 RAMP 1 FR MD 5 NB TO MD 223 WB			
					007.834	STRUCTURE 160249011			
					007.844	RP 5 RAMP 1 FR MD 5 NB TO MD 223 WB			
					007.850	MD 223 WOODYARD RD			99,491
					007.855	RP 5 RAMP 3 FR MD 223 EB TO MD 5 NB			
					008.170	RP 5 RAMP 3 FR MD 223 EB TO MD 5 NB			
					008.530	MD 5 M MALCOLM RD (NB/L)			
					008.650	MD 5 M MALCOLM RD			
					008.790	RP 5 RAMP 1 FR MD 5 NB TO MD 5L WB			
					009.000	STRUCTURE 160257001			
					009.020	MD 5 L COVENTRY WAY			130,692
					009.020	EXIT #9			
					009.270	RP 5 RAMP 3 FR MD 5L EB TO MD 5 NB			
					009.330	RP 5 RAMP 9 FR OLD ALEX FERRY RD TO MD 5 NB			
					010.260	RP 5 RAMP 4 FR MD 5 NB TO MD 337 EB			
					010.663	STRUCTURE 160253011			
					010.675	MD 337 ALLENTOWN RD			
					010.675	RP 5 RAMP 1 FR RAMP 4 (FR MD 5) TO MD 337			
					010.680	STRUCTURE 160253011			130,052

MARYLAND DEPARTMENT OF TRANSPORTATION
STATE HIGHWAY ADMINISTRATION
DATA SERVICES DIVISION

2021 HIGHWAY LOCATION REFERENCE

COUNTY: PRINCE GEORGE'S
DISTRICT: 3
DATE: 1/23/2023
VERSION:1.0

ROUTE NUMBER: MD 5

DIRECTION: NORTH (INVENTORY)

ROAD NAME	FUNCTIONAL CLASS	STATE SYSTEM	NHS	MAINTENANCE	MILEPOINT	MILEPOINT DESCRIPTION	MEDIAN TYPE	MARKED LANES	AADT
BRANCH AVE	U -Principal Arterial – Other Freew	STATE PRIMARY	NHS	State Highway Agency	010.686 MD 337	ALLENTOWN RD (SB/L)	POSITIVE BARRIER	6	130,052
					010.990 RP 5	RAMP 3 FR MD 337 EB TO MD 5 NB			
					011.030			7	
					011.280 RP 5	RAMP 4 FR MD 5 NB TO MD 5P EB			
					011.360 RP 5	RAMP 3 FR MD 5P EB TO MD 5 NB			
					011.610 MD 5 R	MANCHESTER DR			
					011.620 RP 95	RAMP 4 FR MD 5 NB TO IS 95 NB			
					011.780			8	
					011.800 RP 95	RAMP 3 FR IS 95 NB TO MD 5 NB			
					011.930			7	
					011.933 IS 95	CAPITAL BELTWAY			
					011.950	EXIT #7 (IS 95)			68,162
					011.966 IS 95	CAPITAL BELTWAY (SB/L)			
					012.000 RP 95	RAMP 1 FR MD 5 NB TO IS 95 SB (WB)		6	
					012.100 MD 535 A	AUTH RD (EB/L)			
					012.100 RP 95	RAMP 7 FR RAMP 2 TO RAMP 6			
					012.140 MD 535 A	AUTH RD			
					012.280 OP 5631	WOODS WAY			
					012.460 CO 3584	AUTH WAY	CURBED		
					012.460 MD 967 C	SIMPSON RD			
					012.533		POSITIVE BARRIER		
					012.627	STRUCTURE 160012001			
					012.635	STRUCTURE 160012001	CURBED		
					012.730 MD 967 A	OLD BRANCH AVE	POSITIVE BARRIER	5	
					012.810			4	
					013.100 MD 967 B	OLD BRANCH AVE			
					013.190 RP 5	RAMP 2 FR MD 5 WB TO MD 414 NB			
					013.437	STRUCTURE 160193011			
					013.440 RP 5	RAMP 1 FR MD 414 NB TO MD 5 WB			
					013.465 MD 414	ST BARNABAS RD			

MARYLAND DEPARTMENT OF TRANSPORTATION
STATE HIGHWAY ADMINISTRATION
DATA SERVICES DIVISION

2021 HIGHWAY LOCATION REFERENCE

COUNTY: PRINCE GEORGE'S
DISTRICT: 3
DATE: 1/23/2023
VERSION:1.0

ROUTE NUMBER: MD 5
DIRECTION: NORTH (INVENTORY)

ROAD NAME	FUNCTIONAL CLASS	STATE SYSTEM	NHS	MAINTENANCE	MILEPOINT	MILEPOINT DESCRIPTION	MEDIAN TYPE	MARKED LANES	AADT
BRANCH AVE	U -Principal Arterial – Other Freew	STATE PRIMARY	NHS	State Highway Agency	013.470	STRUCTURE 160193011	POSITIVE BARRIER	4	51,673
					013.475 MD 414	ST BARNABAS RD (WB/L)			
					013.570 RP 5	RAMP 7 FR MD 5 WB TO MD 414 SB			
	U -Principal Arterial – Other				013.765		CURBED		
					013.990			5	
					014.026 MD 458	SILVER HILL RD			
					014.034 MD 458	SILVER HILL RD (SB/L)			
					014.100			6	
					014.240 CO 607	COLEBROOKE DR			
					014.310			5	
					014.346 XO 712	CROSSOVER			
					014.370 MD 414	BONITA ST			
					014.370 XO 714	CROSSOVER			
					014.666 CO 605	CURTIS DR			
					014.750 MD 637	NAYLOR RD (WB/L)			
					014.970		NONE	3	
					015.010 RP 119	RAMP 6 FR SUITLAND PKWY EB TO MD 5 SB			
					015.040 RP 119	RAMP 4 FR MD 5 TO RAMP 5 TO SUITLAND PKY			
					015.050 RP 119	RAMP 5 FR MD 5 SB TO SUITLAND PKWY EB			
					015.066 GV 119	SUITLAND PKWY			
					015.070				29,532
					015.078 GV 119	SUITLAND PKWY (WB/L)			
					015.099 RP 119	RAMP 1 FR MD 5 NB TO SUITLAND PKWY WB			
					015.100			2	
					015.101 RP 119	RAMP 2 FR SUITLAND PKWY WB TO MD 5 NB			
					015.270 DC 1003	SOUTHERN AVE			
					015.270	SOUTHERN AVE (DC MAINT)			
					015.270	WASH DC LINE			

MARYLAND DEPARTMENT OF TRANSPORTATION
STATE HIGHWAY ADMINISTRATION
DATA SERVICES DIVISION

2021 HIGHWAY LOCATION REFERENCE

COUNTY: PRINCE GEORGE'S
DISTRICT: 3
DATE: 1/23/2023
VERSION:1.0

ROUTE NUMBER: MD 5 L
DIRECTION: WEST (INVENTORY)

ROAD NAME	FUNCTIONAL CLASS	STATE SYSTEM	NHS	MAINTENANCE	MILEPOINT	MILEPOINT DESCRIPTION	MEDIAN TYPE	MARKED LANES	AADT	
COVENTRY WAY	U -Minor Arterial	STATE SECONDARY		State Highway Agency	000.000	CO 558	OLD ALEXANDRIA FERRY RD	CURBED	4	18,633
					000.100	RP 5	RAMP 4 FR RAMP 1 (FR MD 5) TO MD 5L EB	NONE		
					000.120	RP 5	RAMP 1 FR MD 5 NB TO MD 5L WB			
					000.123	MD 5	BRANCH AVE			
					000.130		EXIT #9			20,631
					000.136	MD 5	BRANCH AVE (SB/L)			
					000.140	RP 5	RAMP 5 FR MD 5 SB TO MD 5L EB			
					000.170	RP 5	RAMP 6 FR MD 5L EB TO RAMP 7 (TO MD 5)			
					000.210	MD 967 D	SERVICE RD			PAINTED (UNDIV)
					000.230	CO 2525	COVENTRY WAY			

ROUTE NUMBER: MD 5 M
DIRECTION: SOUTH (INVENTORY)

ROAD NAME	FUNCTIONAL CLASS	STATE SYSTEM	NHS	MAINTENANCE	MILEPOINT	MILEPOINT DESCRIPTION	MEDIAN TYPE	MARKED LANES	AADT	
MALCOLM RD	U -Local	STATE SECONDARY		State Highway Agency	000.340	CO 3689	MALCOLM RD	CURBED	2	0
					000.390			UNPROTECTED		
					000.430	MD 5	BRANCH AVE			

ROUTE NUMBER: MD 5 N
DIRECTION: SOUTH (INVENTORY)

ROAD NAME	FUNCTIONAL CLASS	STATE SYSTEM	NHS	MAINTENANCE	MILEPOINT	MILEPOINT DESCRIPTION	MEDIAN TYPE	MARKED LANES	AADT	
NO NAME	U -Local	STATE SECONDARY		State Highway Agency	000.000	MD 5	BRANCH AVE (SB/L)	NONE	1	0
					000.060				2	
					000.140	CO 3675	OLD BRANCH AVE			

MARYLAND DEPARTMENT OF TRANSPORTATION
STATE HIGHWAY ADMINISTRATION
DATA SERVICES DIVISION

2021 HIGHWAY LOCATION REFERENCE

COUNTY: PRINCE GEORGE'S
DISTRICT: 3
DATE: 1/23/2023
VERSION:1.0

ROUTE NUMBER: MD 5 P

DIRECTION: NORTH (INVENTORY)

ROAD NAME	FUNCTIONAL CLASS	STATE SYSTEM	NHS	MAINTENANCE	MILEPOINT	MILEPOINT DESCRIPTION	MEDIAN TYPE	MARKED LANES	AADT
DEER POND LA	U -Local	STATE SECONDARY		State Highway Agency	000.240 CO 7101	DEER POND LA	NONE	2	0
					000.290 RP 5	RAMP 4 FR MD 5 NB TO MD 5P EB			
					000.295 RP 5	RAMP 2 FR MD 5P WB TO RP 3 (TO MD 5 NB)			
					000.310 RP 5	RAMP 3 FR MD 5P EB TO MD 5 NB			
					000.490 MD 5 R	MANCHESTER DR			

ROUTE NUMBER: MD 5 Q

DIRECTION: SOUTH (INVENTORY)

ROAD NAME	FUNCTIONAL CLASS	STATE SYSTEM	NHS	MAINTENANCE	MILEPOINT	MILEPOINT DESCRIPTION	MEDIAN TYPE	MARKED LANES	AADT
LINDA LA	U -Local	STATE SECONDARY		State Highway Agency	000.000 MD 5	BRANCH AVE (SB/L)	UNPROTECTED	2	6,271
					000.018		CURBED		
					000.160 CO 1031	LINDA LA	NONE		
					000.160 CO 3675	OLD BRANCH AVE			

ROUTE NUMBER: MD 5 R

DIRECTION: EAST (INVENTORY)

ROAD NAME	FUNCTIONAL CLASS	STATE SYSTEM	NHS	MAINTENANCE	MILEPOINT	MILEPOINT DESCRIPTION	MEDIAN TYPE	MARKED LANES	AADT
MANCHESTER DR	U -Major Collector	STATE SECONDARY		State Highway Agency	000.000 CO 3675	OLD BRANCH AVE	NONE	2	4,201
					000.092	STRUCTURE 160254001			
					000.103 MD 5	BRANCH AVE (SB/L)			
	U -Local				000.110	STRUCTURE 160254001			
					000.117 MD 5	BRANCH AVE			
					000.260 MD 5 P	DEER POND LA			
					000.300 CO 1011	MANCHESTER DR			
					000.300 CO 5273	RIDGECROFT DR			

MARYLAND DEPARTMENT OF TRANSPORTATION
STATE HIGHWAY ADMINISTRATION
DATA SERVICES DIVISION

2021 HIGHWAY LOCATION REFERENCE

COUNTY: PRINCE GEORGE'S
DISTRICT: 3
DATE: 1/23/2023
VERSION:1.0

ROUTE NUMBER: MD 193
DIRECTION: EAST (INVENTORY)

ROAD NAME	FUNCTIONAL CLASS	STATE SYSTEM	NHS	MAINTENANCE	MILEPOINT	MILEPOINT DESCRIPTION	MEDIAN TYPE	MARKED LANES	AADT
UNIVERSITY BLVD	U -Principal Arterial - Other	STATE SECONDARY	NHS	State Highway Agency	000.000	MONTGOMERY CO/L	CURBED	6	38,702
					000.000 MD 193	UNIVERSITY BLVD E			
					000.118 XO 164	CROSSOVER			
					000.120 CO 670	LEBANON ST			
					000.148 MU 40	ANNE AVE			
					000.167 XO 923	CROSSOVER			
					000.190		POSITIVE BARRIER		
					000.230 XO 920	CROSSOVER			
					000.260		CURBED		
					000.324 MD 650	NEW HAMPSHIRE AVE (SB/L)			
					000.330		POSITIVE BARRIER		
					000.336 MD 650	NEW HAMPSHIRE AVE			
					000.395		CURBED		
					000.410 MU 8040	ALLEY #4	POSITIVE BARRIER		
					000.410 XO 919	CROSSOVER			
					000.470		CURBED		
					000.520 CO 908	14TH AVE			
					000.643 XO 917	CROSSOVER			
					000.744 CO 2760	15TH AVE			
					000.790			5	
					000.910 MD 212	RIGGS RD			32,734
					000.940			6	
					001.012 XO 914	CROSSOVER			
					001.090 CO 694	GUILFORD RD			
					001.350 CO 680	23RD AVE			
					001.430 CO 681	24TH AVE			
					001.529 XO 915	CROSSOVER			
					001.530			5	
					001.630 CO 1147	WEST PARK DR		4	
					001.726	STRUCTURE 160018001			

MARYLAND DEPARTMENT OF TRANSPORTATION
STATE HIGHWAY ADMINISTRATION
DATA SERVICES DIVISION

2021 HIGHWAY LOCATION REFERENCE

COUNTY: PRINCE GEORGE'S
DISTRICT: 3
DATE: 1/23/2023
VERSION:1.0

ROUTE NUMBER: MD 193
DIRECTION: EAST (INVENTORY)

ROAD NAME	FUNCTIONAL CLASS	STATE SYSTEM	NHS	MAINTENANCE	MILEPOINT	MILEPOINT DESCRIPTION	MEDIAN TYPE	MARKED LANES	AADT
UNIVERSITY BLVD	U -Principal Arterial - Other	STATE SECONDARY	NHS	State Highway Agency	001.800	XO 916 CROSSOVER	CURBED	4	32,734
					001.990	CO 1596 TEMPLE ST			
					002.030	SR 170 TULANE DR			
					002.110	MD 193 B CAMPUS DR			
					002.140	MD 193 B CAMPUS DR (WB/L)			
					002.212	CO 232 ADELPHI RD			
					002.220		POSITIVE BARRIER		35,200
					002.532		UNPROTECTED		
					002.710	SR 93 MAIN ENT GOLF COURSE			
					002.710	SR 165 STADIUM DR			
					003.011	SR 203 TERRAPIN TR			
					003.108		POSITIVE BARRIER		
					003.330		UNPROTECTED		
					003.415		POSITIVE BARRIER		
					003.440	CO 230 METZEROTT RD			
					003.440	SR 95 PAINT BRANCH DR			
					003.487		UNPROTECTED		
					003.540	CO 231 METZEROTT RD			
					003.817	STRUCTURE 160256001			
					003.830		POSITIVE BARRIER		
					003.836	XO 930 CROSSOVER			
					003.936	STRUCTURE 160019001			
					003.990	RP 1 RAMP 6 FR MD 193 EB TO US 1 SB			
					004.090	US 1 BALTIMORE AVE			36,700
					004.170	MD 193 C NO NAME			
					004.230	MD 193 D NO NAME	CURBED		
					004.324			5	
					004.434	MU 171 RHODE ISLAND AVE			
					004.440			4	
					004.447	MU 171 RHODE ISLAND AVE (NB/L)			

MARYLAND DEPARTMENT OF TRANSPORTATION
STATE HIGHWAY ADMINISTRATION
DATA SERVICES DIVISION

2021 HIGHWAY LOCATION REFERENCE

COUNTY: PRINCE GEORGE'S
DISTRICT: 3
DATE: 1/23/2023
VERSION:1.0

ROUTE NUMBER: MD 193
DIRECTION: EAST (INVENTORY)

ROAD NAME	FUNCTIONAL CLASS	STATE SYSTEM	NHS	MAINTENANCE	MILEPOINT	MILEPOINT DESCRIPTION	MEDIAN TYPE	MARKED LANES	AADT
UNIVERSITY BLVD	U-Principal Arterial - Other	STATE SECONDARY	NHS	State Highway Agency	004.560 MD 430	GREENBELT RD (WB/L)	CURBED	4	36,700
					004.576			5	
GREENBELT RD					004.620 MD 430	GREENBELT RD		6	
					004.622	STRUCTURE 160076001			
					004.710	STRUCTURE 160070001			
					004.750 MU 5	BALLEW AVE			
					004.861 MU 554	GREENBELT STATION PKWY (SB/L)			
					004.869 MU 554	GREENBELT STATION PKWY			
					004.891	STRUCTURE 160071001			
					005.020 MU 570	57TH AVE			
					005.040 MU 580	58TH AVE			
					005.090 MU 590	59TH AVE			
					005.180 MU 600	60TH AVE			
					005.310 MU 40	CUNNINGHAM DR			
					005.450 MU 620	62ND AVE		7	
					005.576 MU 631	63RD AVE #1			
					005.580			6	
					005.730 MU 46	EDMONSTON RD			
					005.760 RP 201	RAMP 6 FR MD 193 TO RAMP 7 (TO MD 201)			
					005.800 RP 201	RAMP 7 FR MD 193 WB TO MD 201 SB			
					005.807	STRUCTURE 160222001			
					005.824 MD 201	KENILWORTH AVE (SB/L)			
					005.835 MD 201	KENILWORTH AVE			
					005.850 RP 201	RAMP 1 FR MD 201 NB TO MD 193 WB			
					005.870			7	
					005.880 RP 201	RAMP 4 FR RAMP 1 (FR MD 201) TO MD 193			
					005.930 RP 201	RAMP 3 FR MD 193 TO RAMP 2 (TO MD 201)			
					006.110 GV 125	ENT GREENBELT PARK		6	
					006.220 MU 25	CAPITOL DR			
					006.310 RP 95	RAMP 10 FR MD 193 TO RAMP 8 (TO IS 95)			

MARYLAND DEPARTMENT OF TRANSPORTATION
STATE HIGHWAY ADMINISTRATION
DATA SERVICES DIVISION

2021 HIGHWAY LOCATION REFERENCE

COUNTY: PRINCE GEORGE'S
DISTRICT: 3
DATE: 1/23/2023
VERSION:1.0

ROUTE NUMBER: MD 193
DIRECTION: EAST (INVENTORY)

ROAD NAME	FUNCTIONAL CLASS	STATE SYSTEM	NHS	MAINTENANCE	MILEPOINT	MILEPOINT DESCRIPTION	MEDIAN TYPE	MARKED LANES	AADT
GREENBELT RD	U -Principal Arterial - Other	STATE SECONDARY	NHS	State Highway Agency	006.370		POSITIVE BARRIER	6	36,700
					006.400	IS 95 CAPITAL BELTWAY (SB/L)			
					006.410				45,363
					006.420	IS 95 CAPITAL BELTWAY			
					006.456		CURBED		
					006.560	MU 270 LAKECREST DR			
					006.710	MD 968 ENT NAT GUARD ARMORY			
					006.817	MD 193 A SOUTHWAY (WB/L)			
					006.823	MD 193 A SOUTHWAY			
					006.875	MD 295 BALTIMORE WASHINGTON PKWY (SB/L)			
					006.880				52,865
					006.885	MD 295 BALTIMORE WASHINGTON PKWY			
					006.970	RP 95 RAMP 9 FR RAMP 4 (FR MD 295) TO MD 193			
					007.040	XO 928 CROSSOVER			
					007.147	RP 295 RAMP 4 FR MD 295 NB TO 193 EB			
					007.152	RP 295 RAMP 3 FR MD 193 EB TO MD 295 NB			
					007.245	MU 205 HANOVER PKWY			
					007.424		POSITIVE BARRIER		
					007.560	MU 135 FRANKFORT DR	CURBED		
					007.570		UNPROTECTED		
					007.580		POSITIVE BARRIER		
					007.830		UNPROTECTED	5	
					007.833	MU 334 MANDAN RD			
					007.850		POSITIVE BARRIER		
					008.040		UNPROTECTED		
					008.070		POSITIVE BARRIER	4	
					008.076	XO 927 CROSSOVER			
					008.300		UNPROTECTED		
					008.310	CO 28 CIPRIANO RD	CURBED		
					008.320		UNPROTECTED		

MARYLAND DEPARTMENT OF TRANSPORTATION
STATE HIGHWAY ADMINISTRATION
DATA SERVICES DIVISION

2021 HIGHWAY LOCATION REFERENCE

COUNTY: PRINCE GEORGE'S
DISTRICT: 3
DATE: 1/23/2023
VERSION:1.0

ROUTE NUMBER: MD 193
DIRECTION: EAST (INVENTORY)

ROAD NAME	FUNCTIONAL CLASS	STATE SYSTEM	NHS	MAINTENANCE	MILEPOINT	MILEPOINT DESCRIPTION	MEDIAN TYPE	MARKED LANES	AADT
GREENBELT RD	U -Principal Arterial - Other	STATE SECONDARY	NHS	State Highway Agency	008.330		CURBED	4	52,865
					008.450	XO 924 CROSSOVER	POSITIVE BARRIER		
					008.552	CO 5779 GREENSPRING LA			
					008.647	CO 5685 BAYWOOD DR			
					008.740	XO 925 CROSSOVER			
					009.000	CO 5383 GODDARD DR			
					009.150	CO 5382 VANDENBURG CT			
					009.270		CURBED		
					009.275	XO 926 CROSSOVER			
					009.397	CO 42 GOOD LUCK RD (WB/L)			
					009.400		POSITIVE BARRIER		26,010
					009.402	CO 42 GOOD LUCK RD			
					009.590	CO 3248 AEROSPACE RD			
					009.754		UNPROTECTED		
					009.840	CO 4701 FORBES BLVD	POSITIVE BARRIER		
					009.930	XO 922 CROSSOVER			
					010.050	CO 6821 MISSION DR	UNPROTECTED		
					010.230	CO 46 NORTHERN AVE			
					010.270		STRUCTURE 160238001		
					010.395	MD 564 LANHAM SEVERN RD (WB/L)			
GLENN DALE BLVD					010.400		POSITIVE BARRIER		31,363
					010.406	MD 564 LANHAM SEVERN RD			
					010.486		STRUCTURE 160239031		
					010.790	XO 856 CROSSOVER	UNPROTECTED		
					011.040	CO 56 PROSPECT HILL RD			16,893
					011.450	CO 40 DAISY LA			
					011.695		CURBED		
					011.740	XO 912 CROSSOVER			
					011.770	XO 911 CROSSOVER	UNPROTECTED		
					011.963	XO 907 CROSSOVER			

MARYLAND DEPARTMENT OF TRANSPORTATION
STATE HIGHWAY ADMINISTRATION
DATA SERVICES DIVISION

2021 HIGHWAY LOCATION REFERENCE

COUNTY: PRINCE GEORGE'S
DISTRICT: 3
DATE: 1/23/2023
VERSION:1.0

ROUTE NUMBER: MD 193
DIRECTION: EAST (INVENTORY)

ROAD NAME	FUNCTIONAL CLASS	STATE SYSTEM	NHS	MAINTENANCE	MILEPOINT	MILEPOINT DESCRIPTION	MEDIAN TYPE	MARKED LANES	AADT
GLENN DALE BLVD	U -Principal Arterial – Other	STATE SECONDARY	NHS	State Highway Agency	012.040	CO 6847 MARIETTA STATION DR	UNPROTECTED	4	16,893
					012.327	XO 904 CROSSOVER			
					012.340	CO 6979 BELL STATION RD			
					012.340	XO 902 CROSSOVER			
					012.734	MD 450 ANNAPOLIS RD (WB/L)			
ENTERPRISE RD	U -Minor Arterial				012.740				19,853
					012.745	MD 450 ANNAPOLIS RD			
					012.860			2	
					012.894		PAINTED (UNDIV)		
					012.920	CO 3277 PARTELLO RD	NONE		
					013.100	CO 2411 LISBOROUGH RD			
					013.278	CO 6980 MEADOWLAND DR			
					013.400	CO 6158 MARLEIGH DR			
					013.400	CO 4800 WOODGATE WAY			
					013.530		PAINTED (UNDIV)		
					013.570	MD 953 GLENN DALE RD	NONE		
					013.596		PAINTED (UNDIV)		
					013.710		CURBED		
					013.725		PAINTED (UNDIV)		
					013.739	XO 845 CROSSOVER			
					013.747		CURBED		
					013.890		POSITIVE BARRIER		
					013.910	IS 595 JOHN HANSON HWY (WB/L)			
					013.930	IS 595 JOHN HANSON HWY			
					013.950		UNPROTECTED		
					014.030	CO 1409 BELVIDERE RD			
					014.190	CO 3131 CHANTILLY LA	NONE		
					014.295	CO 7158 EDMONDS WOODS WAY			
					014.660	CO 4210 LOCUST DALE CT			
					014.830	CO 4209 LOCUST GLENN DR			

MARYLAND DEPARTMENT OF TRANSPORTATION
STATE HIGHWAY ADMINISTRATION
DATA SERVICES DIVISION

2021 HIGHWAY LOCATION REFERENCE

COUNTY: PRINCE GEORGE'S
DISTRICT: 3
DATE: 1/23/2023
VERSION:1.0

ROUTE NUMBER: MD 193
DIRECTION: EAST (INVENTORY)

ROAD NAME	FUNCTIONAL CLASS	STATE SYSTEM	NHS	MAINTENANCE	MILEPOINT	MILEPOINT DESCRIPTION	MEDIAN TYPE	MARKED LANES	AADT		
ENTERPRISE RD	U -Minor Arterial	STATE SECONDARY		State Highway Agency	015.400	CO 4984	MYER RD	NONE	3	19,853	
					015.430			PAINTED (UNDIV)			
					015.540			NONE	4		
					015.590			PAINTED (UNDIV)			
					015.682	CO 64	LOTTSFORD RD				
					015.682	CO 111	WOODMORE RD (WB/L)				
					015.690			NONE			21,443
					015.698	CO 64	LOTTSFORD RD (EB/L)				
					015.698	CO 111	WOODMORE RD				
					015.760			PAINTED (UNDIV)			
					015.810	CO 5086	WAESCHE DR				
					015.840			NONE	3		
					015.970	CO 5086	WAESCHE DR		2		
					016.250	CO 4473	ALBERT DR				
					016.490	CO 4373	DECESARIS BLVD				
					016.750	CO 4399	KINGS ARROW ST				
					016.870				3		
					016.960	CO 4902	CLEAVER DR				
					017.140	OP 4507	HALLANDALE TERR		4		
					017.140	CO 4400	KINGS VALLEY DR				
					017.151			CURBED			
					017.264		STRUCTURE 160075001				
					017.305	MD 214	CENTRAL AVE (WB/L)				
017.310				16,953							
017.314	MD 214	CENTRAL AVE									
017.440			UNPROTECTED								
017.510	CO 3574	CHESTERTON DR									
017.660	CO 3785	CAMBLETON DR									
017.810				3							
017.850				2							

WATKINS PARK DR

MARYLAND DEPARTMENT OF TRANSPORTATION
STATE HIGHWAY ADMINISTRATION
DATA SERVICES DIVISION

2021 HIGHWAY LOCATION REFERENCE

COUNTY: PRINCE GEORGE'S
DISTRICT: 3
DATE: 1/23/2023
VERSION:1.0

ROUTE NUMBER: MD 193
DIRECTION: EAST (INVENTORY)

ROAD NAME	FUNCTIONAL CLASS	STATE SYSTEM	NHS	MAINTENANCE	MILEPOINT	MILEPOINT DESCRIPTION	MEDIAN TYPE	MARKED LANES	AADT
WATKINS PARK DR	U -Minor Arterial	STATE SECONDARY		State Highway Agency	017.860		PAINTED (UNDIV)	2	16,953
					018.150	CO 4029	KEVERTON DR		
					018.320	CO 4409	WINONA DR		
					018.808			PAINTED (UNDIV)	
					019.040			ROUNDBOUT	
					019.059	XO 776	CROSSOVER		
					019.077	XO 775	CROSSOVER		
					019.196	CO 5848	WATER FOWL WAY (WB/L)	NONE	
					019.203	CO 5848	WATER FOWL WAY		
					019.250				3
					019.356	MD 202	LARGO RD		
					019.370	MD 202	LARGO RD (SB/L)		

ROUTE NUMBER: MD 193 A
DIRECTION: EAST (INVENTORY)

ROAD NAME	FUNCTIONAL CLASS	STATE SYSTEM	NHS	MAINTENANCE	MILEPOINT	MILEPOINT DESCRIPTION	MEDIAN TYPE	MARKED LANES	AADT	
SOUTHWAY	U -Major Collector	STATE SECONDARY		State Highway Agency	000.000	MD 193	GREENBELT RD	CURBED	3	22,682
					000.009	MD 193	GREENBELT RD (WB/L)			
					000.060	MD 193 AA	NO NAME		4	
					000.104	XO 929	CROSSOVER			
					000.120	RP 295	RAMP 6 FR MD193A EB TO RP 7 (TO MD295SB)			
					000.145	RP 295	RAMP 7 FR MD 193A WB TO MD 295 SB			
					000.155	RP 295	RAMP 8 FR MD 295 SB TO MD 193A WB			
					000.160	RP 295	RAMP 5 FR 8 (FR MD295SB) TO MD193A EB		9,122	
					000.190	OP 765	11 COURT SOUTHWAY			
					000.230	OP 752	8 COURT SOUTHWAY RD			

MARYLAND DEPARTMENT OF TRANSPORTATION
STATE HIGHWAY ADMINISTRATION
DATA SERVICES DIVISION

2021 HIGHWAY LOCATION REFERENCE

COUNTY: PRINCE GEORGE'S
DISTRICT: 3
DATE: 1/23/2023
VERSION:1.0

ROUTE NUMBER: MD 193 AA
DIRECTION: NORTH (INVENTORY)

ROAD NAME	FUNCTIONAL CLASS	STATE SYSTEM	NHS	MAINTENANCE	MILEPOINT	MILEPOINT DESCRIPTION	MEDIAN TYPE	MARKED LANES	AADT
NO NAME	U -Local	STATE SECONDARY		State Highway Agency	000.000 MD 193	GREENBELT RD (WB/L)	NONE	1	0
					000.060 MD 193 A	SOUTHWAY			

ROUTE NUMBER: MD 193 AD
DIRECTION: SOUTH (INVENTORY)

ROAD NAME	FUNCTIONAL CLASS	STATE SYSTEM	NHS	MAINTENANCE	MILEPOINT	MILEPOINT DESCRIPTION	MEDIAN TYPE	MARKED LANES	AADT
NO NAME	U -Local	STATE SECONDARY		State Highway Agency	000.000 MD 193 A	SOUTHWAY (WB/L)	NONE	1	0
					000.090 MD 193	GREENBELT RD (WB/L)			

ROUTE NUMBER: MD 193 B
DIRECTION: EAST (INVENTORY)

ROAD NAME	FUNCTIONAL CLASS	STATE SYSTEM	NHS	MAINTENANCE	MILEPOINT	MILEPOINT DESCRIPTION	MEDIAN TYPE	MARKED LANES	AADT
CAMPUS DR	U -Local	STATE SECONDARY		State Highway Agency	000.000 MD 193	UNIVERSITY BLVD	CURBED	4	0
					000.102 CO 232	ADELPHI RD			
	U -Major Collector				000.110 CO 232			5	11,444
					000.270 SR 160	PRESIDENTIAL DR	NONE	4	
					000.340			3	
					000.408		CURBED		
					000.470 XO 855	CROSSOVER		2	
					000.477 SR 94	MOWATT LA (SB/L)			
					000.484 SR 94	MOWATT LA			
					000.490 SR 69	CAMPUS DR			

ROUTE NUMBER: MD 193 C
DIRECTION: SOUTH (INVENTORY)

ROAD NAME	FUNCTIONAL CLASS	STATE SYSTEM	NHS	MAINTENANCE	MILEPOINT	MILEPOINT DESCRIPTION	MEDIAN TYPE	MARKED LANES	AADT
NO NAME	U -Local	STATE SECONDARY		State Highway Agency	000.000 MD 193	UNIVERSITY BLVD	NONE	1	0
					000.140 MU 150	BRANCHVILLE RD			

MARYLAND DEPARTMENT OF TRANSPORTATION
STATE HIGHWAY ADMINISTRATION
DATA SERVICES DIVISION

2021 HIGHWAY LOCATION REFERENCE

COUNTY: PRINCE GEORGE'S
DISTRICT: 3
DATE: 1/23/2023
VERSION:1.0

ROUTE NUMBER: MD 193 C
DIRECTION: SOUTH (INVENTORY)

ROAD NAME	FUNCTIONAL CLASS	STATE SYSTEM	NHS	MAINTENANCE	MILEPOINT	MILEPOINT DESCRIPTION	MEDIAN TYPE	MARKED LANES	AADT
NO NAME	U -Local	STATE SECONDARY		State Highway Agency	000.144 MD 193 E	NO NAME	NONE	1	0
					000.200 MD 430	GREENBELT RD			

ROUTE NUMBER: MD 193 D
DIRECTION: NORTH (INVENTORY)

ROAD NAME	FUNCTIONAL CLASS	STATE SYSTEM	NHS	MAINTENANCE	MILEPOINT	MILEPOINT DESCRIPTION	MEDIAN TYPE	MARKED LANES	AADT
NO NAME	U -Local	STATE SECONDARY		State Highway Agency	000.000 MD 193	UNIVERSITY BLVD	NONE	2	0
					000.050 MU 150	BRANCHVILLE RD			
					000.140			1	
					000.170 MD 430	GREENBELT RD			

ROUTE NUMBER: MD 193 E
DIRECTION: SOUTH (INVENTORY)

ROAD NAME	FUNCTIONAL CLASS	STATE SYSTEM	NHS	MAINTENANCE	MILEPOINT	MILEPOINT DESCRIPTION	MEDIAN TYPE	MARKED LANES	AADT
NO NAME	U -Local	STATE SECONDARY		State Highway Agency	000.000 MD 193 C	NO NAME	NONE	1	0
					000.053 MD 430	GREENBELT RD			

ROUTE NUMBER: MD 197
DIRECTION: NORTH (INVENTORY)

ROAD NAME	FUNCTIONAL CLASS	STATE SYSTEM	NHS	MAINTENANCE	MILEPOINT	MILEPOINT DESCRIPTION	MEDIAN TYPE	MARKED LANES	AADT
COLLINGTON RD	U -Principal Arterial - Other	STATE SECONDARY	NHS	State Highway Agency	000.000 US 301	CRAIN HWY	CURBED	4	15,511
					000.012 US 301	CRAIN HWY (SB/L)			
					000.080		UNPROTECTED		
					000.230		CURBED		
					000.324 MU 1826	MITCHELLVILLE RD			
					000.330			5	
					000.430			6	
					000.600 MU 880	HOLIDAY LA			

MARYLAND DEPARTMENT OF TRANSPORTATION
STATE HIGHWAY ADMINISTRATION
DATA SERVICES DIVISION

2021 HIGHWAY LOCATION REFERENCE

COUNTY: PRINCE GEORGE'S
DISTRICT: 3
DATE: 1/23/2023
VERSION:1.0

ROUTE NUMBER: MD 197
DIRECTION: NORTH (INVENTORY)

ROAD NAME	FUNCTIONAL CLASS	STATE SYSTEM	NHS	MAINTENANCE	MILEPOINT	MILEPOINT DESCRIPTION	MEDIAN TYPE	MARKED LANES	AADT
COLLINGTON RD	U -Principal Arterial - Other	STATE SECONDARY	NHS	State Highway Agency	000.680 MU 615	EVERGREEN PKWY	CURBED	6	15,511
					000.720		UNPROTECTED		
					000.830		CURBED		
					001.158 MU 1959	NORTHVIEW DR			
					001.260		UNPROTECTED		
					001.324		POSITIVE BARRIER		
					001.380 RP 595	RAMP 4 FR MD 197 NB TO IS 595 EB			
					001.398		UNPROTECTED		
					001.468			5	
					001.530 RP 595	RAMP 6 FR IS 595 EB TO MD 197	CURBED		
					001.616	STRUCTURE 160086001			
					001.636 RP 595	RAMP 5 FR MD 197 SB TO IS 595 EB			
					001.642 IS 595	JOHN HANSON HWY			
	U -Minor Arterial		NOT NHS		001.650	EXIT #11			27,041
					001.659 IS 595	JOHN HANSON HWY (WB/L)			
					001.674 RP 595	RAMP 1 FR MD 197 NB TO IS 595 WB			
					001.690 RP 595	RAMP 1 FR MD 197 NB TO IS 595 WB			
					001.780 RP 595	RAMP 7 FR RAMP 2 (FR IS 595) TO MD 197		4	
					001.800 RP 595	RAMP 2 FR IS 595 WB TO MD 197 NB			
					001.900 MU 1140	KENHILL DR			
					001.960		PAINTED (UNDIV)		
					001.967 CO 5082	TONGUE AVE			
					001.970			3	
					002.050		NONE	2	
					002.080		PAINTED (UNDIV)		
					002.129		CURBED		
					002.161 MU 1470	LERNER PL			
					002.203		PAINTED (UNDIV)		
					002.413		CURBED		
					002.449 MU 620	FAITH LA			

MARYLAND DEPARTMENT OF TRANSPORTATION
STATE HIGHWAY ADMINISTRATION
DATA SERVICES DIVISION

2021 HIGHWAY LOCATION REFERENCE

COUNTY: PRINCE GEORGE'S
DISTRICT: 3
DATE: 1/23/2023
VERSION:1.0

ROUTE NUMBER: MD 197
DIRECTION: NORTH (INVENTORY)

ROAD NAME	FUNCTIONAL CLASS	STATE SYSTEM	NHS	MAINTENANCE	MILEPOINT	MILEPOINT DESCRIPTION	MEDIAN TYPE	MARKED LANES	AADT
COLLINGTON RD	U -Minor Arterial	STATE SECONDARY	NOT NH	State Highway Agency	002.487		PAINTED (UNDIV)	2	27,041
					002.890	BK 136	NONE	3	
					002.890	MU 1510 LONGRIDGE LA			
					002.890	MU 3010 TULIP GROVE DR			
					002.952		PAINTED (UNDIV)	4	
LAUREL BOWIE RD					003.080	BK 130	CURBED		
					003.080	MD 450 B OLD ANNAPOLIS RD			
					003.200	MU 757 GALLANT FOX LA			
					003.274	MD 450 ANNAPOLIS RD			
					003.280				24,771
					003.285	MD 450 ANNAPOLIS RD (WB/L)			
					003.395		PAINTED (UNDIV)		
					003.401	MU 759 GRADYS WALK			
					003.459		CENTER TLA (UNDIV)		
					003.610	MU 761 GRASON LA			
					003.610	MU 1570 MADDOX LA			
					003.820	CO 4571 LANCASTER LA			
					003.870	MU 1880 MILLSTREAM DR	NONE		
					004.030	CO 415 OLD CHAPEL RD			
					004.060		CENTER TLA (UNDIV)		
					004.140	CO 52 OLD CHAPEL RD			
					004.380	MU 3173 WEST WIND DR			
					004.520	MU 3220 WHITEHALL DR			
					004.800	MU 2360 ROCKLEDGE DR			
					005.040		CURBED		
					005.130	MU 2450 RUSTIC HILL DR			
					005.230		UNPROTECTED		
					005.376	STRUCTURE 160021001			
					005.560		CURBED		
					005.760	CO 49 RACE TRACK RD	UNPROTECTED		21,872

MARYLAND DEPARTMENT OF TRANSPORTATION
STATE HIGHWAY ADMINISTRATION
DATA SERVICES DIVISION

2021 HIGHWAY LOCATION REFERENCE

COUNTY: PRINCE GEORGE'S
DISTRICT: 3
DATE: 1/23/2023
VERSION:1.0

ROUTE NUMBER: MD 197
DIRECTION: NORTH (INVENTORY)

ROAD NAME	FUNCTIONAL CLASS	STATE SYSTEM	NHS	MAINTENANCE	MILEPOINT	MILEPOINT DESCRIPTION	MEDIAN TYPE	MARKED LANES	AADT						
LAUREL BOWIE RD	U -Minor Arterial	STATE SECONDARY	NOT NH	State Highway Agency	006.205	MD 197 C	JERICO PARK RD (NB/L)	UNPROTECTED	4	21,872					
					006.210			CURBED							
					006.215	MD 197 C	JERICO PARK RD								
					006.270	CO 4459	FLEMING RD								
					006.280			UNPROTECTED							
					006.380			PAINTED (UNDIV)							
					006.385		STRUCTURE 160214001								
					006.420		STRUCTURE 160214001	UNPROTECTED							
					006.510	CO 55	LEMONS BRIDGE RD								
					006.620						3				
					006.675			PAINTED (UNDIV)							
					006.709						2				
					006.770	CO 48	OLD JERICO PARK RD								
					R -Minor Arterial					007.085	STRUCTURE 160269001	NONE			
										007.770			PAINTED (UNDIV)		
					U -Minor Arterial					007.920	CO 5199	OLD LAUREL BOWIE RD			
										010.130	GV 6	POWDER MILL RD	NONE		25,862
										010.160			PAINTED (UNDIV)		
										010.626	OP 5601	HALLTOWN RD	NONE		
										010.940	CO 4465	BASSWOOD DR			
										010.940	CO 6154	SNOWDEN POND RD			
										011.156			PAINTED (UNDIV)		3
										011.247			CURBED		
										011.251					4
										011.350	CO 3239	S LAUREL DR			
										011.430	CO 16	SNOWDEN RD			
										011.517			POSITIVE BARRIER		
011.630	CO 3438	MALLARD DR													
011.695	RP 295	RAMP 1 FR RAMP 4 (FR MD 295) TO MD 197													
011.730	RP 295	RAMP 2 FR MD 197 WB TO MD 295 NB								5					

MARYLAND DEPARTMENT OF TRANSPORTATION
STATE HIGHWAY ADMINISTRATION
DATA SERVICES DIVISION

2021 HIGHWAY LOCATION REFERENCE

COUNTY: PRINCE GEORGE'S
DISTRICT: 3
DATE: 1/23/2023
VERSION:1.0

ROUTE NUMBER: MD 197

DIRECTION: NORTH (INVENTORY)

ROAD NAME	FUNCTIONAL CLASS	STATE SYSTEM	NHS	MAINTENANCE	MILEPOINT	MILEPOINT DESCRIPTION	MEDIAN TYPE	MARKED LANES	AADT
LAUREL BOWIE RD	U -Principal Arterial – Other	STATE SECONDARY	NOT NH	State Highway Agency	011.800		POSITIVE BARRIER	5	25,862
			NHS		011.839	MD 295 BALTIMORE WASHINGTON PKWY			
					011.866				47,392
					011.893	MD 295 BALTIMORE WASHINGTON PKWY (SB/L)			
					012.001	RP 295 RAMP 7 FR MD 197 WB TO MD 295 SB			
					012.090	RP 295 RAMP 5 FR RAMP 8 (FR MD 295) TO MD 197		4	
					012.104	RP 295 RAMP 8 FR MD 295 SB TO MD 197 WB		5	
					012.111	STRUCTURE 160208001			
					012.280	CO 21 MUIRKIRK RD			
					012.315			6	
					012.530			5	
					012.710	CO 70 MONTPELIER DR	UNPROTECTED		
					012.740	STRUCTURE 160207001			
					012.790	OP 985 OLD STAGECOACH RD			
					012.900		CURBED		
					013.070	OP 985 OLD STAGECOACH RD	UNPROTECTED	6	32,452
					013.122		CURBED		
					013.210	CO 6253 SNOWHILL ESTATES LA			
					013.280		UNPROTECTED		
					013.380	CO 1281 BRIARCROFT LA	CURBED	5	
					013.450		UNPROTECTED		
					013.540	CO 2645 BRIARWOOD DR	CURBED		
					013.651	STRUCTURE 160206001			
					013.660	CO 2643 ADKINS RD	UNPROTECTED		
					013.770			6	
					013.790	CO 2642 SNOW ACRES DR	CURBED		
					013.884	CO 7 CHERRY LA			
					013.896	CO 7 CHERRY LA (WB/L)			
					013.940		UNPROTECTED		
					014.110			5	

MARYLAND DEPARTMENT OF TRANSPORTATION
STATE HIGHWAY ADMINISTRATION
DATA SERVICES DIVISION

2021 HIGHWAY LOCATION REFERENCE

COUNTY: PRINCE GEORGE'S
DISTRICT: 3
DATE: 1/23/2023
VERSION:1.0

ROUTE NUMBER: MD 197
DIRECTION: NORTH (INVENTORY)

ROAD NAME	FUNCTIONAL CLASS	STATE SYSTEM	NHS	MAINTENANCE	MILEPOINT	MILEPOINT DESCRIPTION	MEDIAN TYPE	MARKED LANES	AADT	
LAUREL BOWIE RD	U -Principal Arterial – Other	STATE SECONDARY	NHS	State Highway Agency	014.123	MU 86	CLUBHOUSE BLVD	UNPROTECTED	5	32,452
					014.290				4	
					014.297	MU 175	GREENVIEW RD	CURBED		
					014.444		STRUCTURE 160209001			
					014.500	OP 852	MORRIS DR			
					014.610				3	
					014.625	MD 198	FORT MEADE RD			
					014.640	MD 198	FORT MEADE RD (WB/L)			
014.640	MU 190	IRVING ST								

ROUTE NUMBER: MD 197 C
DIRECTION: SOUTH (INVENTORY)

ROAD NAME	FUNCTIONAL CLASS	STATE SYSTEM	NHS	MAINTENANCE	MILEPOINT	MILEPOINT DESCRIPTION	MEDIAN TYPE	MARKED LANES	AADT	
JERICO PARK RD	U -Major Collector	STATE SECONDARY		State Highway Agency	000.000	CO 4457	JERICO PARK RD	CURBED	3	10,103
					000.081	MD 197	LAUREL BOWIE RD			
					000.090	MD 197	LAUREL BOWIE RD (SB/L)			

ROUTE NUMBER: MD 197 D
DIRECTION: NORTH (INVENTORY)

ROAD NAME	FUNCTIONAL CLASS	STATE SYSTEM	NHS	MAINTENANCE	MILEPOINT	MILEPOINT DESCRIPTION	MEDIAN TYPE	MARKED LANES	AADT	
STEVEN F GAUGHAN DR	U -Local	STATE SECONDARY		State Highway Agency	000.000	CO 3239	S LAUREL DR	NONE	2	0
					000.130		ROAD END			

ROUTE NUMBER: MD 198
DIRECTION: EAST (INVENTORY)

ROAD NAME	FUNCTIONAL CLASS	STATE SYSTEM	NHS	MAINTENANCE	MILEPOINT	MILEPOINT DESCRIPTION	MEDIAN TYPE	MARKED LANES	AADT	
SANDY SPRING RD	U -Principal Arterial – Other	STATE SECONDARY	NHS	State Highway Agency	000.000		MONTGOMERY CO/L	POSITIVE BARRIER	4	37,991
					000.000	MD 198	SANDY SPRING RD			

MARYLAND DEPARTMENT OF TRANSPORTATION
STATE HIGHWAY ADMINISTRATION
DATA SERVICES DIVISION

2021 HIGHWAY LOCATION REFERENCE

COUNTY: PRINCE GEORGE'S
DISTRICT: 3
DATE: 1/23/2023
VERSION:1.0

ROUTE NUMBER: MD 198
DIRECTION: EAST (INVENTORY)

ROAD NAME	FUNCTIONAL CLASS	STATE SYSTEM	NHS	MAINTENANCE	MILEPOINT	MILEPOINT DESCRIPTION	MEDIAN TYPE	MARKED LANES	AADT
SANDY SPRING RD	U -Principal Arterial - Other	STATE SECONDARY	NHS	State Highway Agency	000.120		CURBED	4	37,991
					000.236	CO 2 OLD GUNPOWDER RD			
					000.244	CO 2 OLD GUNPOWDER RD (NB/L)			
					000.270			5	
					000.340	XO 940 CROSSOVER			
					000.440	CO 3432 BAUER LA	POSITIVE BARRIER		
					000.544		UNPROTECTED		
					000.556		CURBED		
					000.670	CO 3433 SWEITZER LA		6	
					000.770	RP 95 RAMP 6 FR MD 198 EB TO IS 95 SB CD LANE			
					000.845		UNPROTECTED		
					000.878			5	
					000.972			4	
					001.020		POSITIVE BARRIER		
					001.030	RP 95 RAMP 5 FR IS 95 SB TO MD 198 EB			
					001.155		STRUCTURE 160200031		
					001.170	RP 95 RAMP 5 FR IS 95 SB TO MD 198 EB			
					001.182	IS 95 NO NAME (SB/L)			
			NOT NHS		001.200		EXIT #33		41,201
					001.215	IS 95 NO NAME			
					001.228	IS 95 CN IS 95 NB CD LANE FR MD 200 TO MD 198			
					001.250	RP 95 RAMP 3 FR MD 198 EB TO IS 95 NB CD LANE			
					001.290		UNPROTECTED		
					001.430		POSITIVE BARRIER		
					001.432		STRUCTURE 160201031		
					001.460	RP 95 RAMP 7 FR MD 198 WB TO IS 95 SB			
					001.530		UNPROTECTED		
					001.680	RP 95 RAMP 4 FR IS 95 NB CD LANE TO MD 198 EB			
					001.750			5	
					001.940		POSITIVE BARRIER		

MARYLAND DEPARTMENT OF TRANSPORTATION
STATE HIGHWAY ADMINISTRATION
DATA SERVICES DIVISION

2021 HIGHWAY LOCATION REFERENCE

COUNTY: PRINCE GEORGE'S
DISTRICT: 3
DATE: 1/23/2023
VERSION:1.0

ROUTE NUMBER: MD 198
DIRECTION: EAST (INVENTORY)

ROAD NAME	FUNCTIONAL CLASS	STATE SYSTEM	NHS	MAINTENANCE	MILEPOINT	MILEPOINT DESCRIPTION	MEDIAN TYPE	MARKED LANES	AADT	
SANDY SPRING RD	U -Principal Arterial – Other	STATE SECONDARY	NOT NH	State Highway Agency	002.015		POSITIVE BARRIER	7	41,201	
					002.060		UNPROTECTED			
					002.150		POSITIVE BARRIER			
					002.170		CURBED			
					002.200					
					002.230					
					002.236	MU 415	VAN DUSEN RD			
					002.510	MU 9112	ELEVENTH ST			
					002.680	MU 9100	TENTH ST			
					002.810	MU 9090	NINTH ST			
GORMAN AVE					002.810	MU 9090	NINTH ST	3	13,791	
					002.972	MU 9080	EIGHTH ST			
					003.050	MD 216	SEVENTH ST			
					003.130	MU 9050	FIFTH ST			
					003.190	OP 802	KAY CT			
					003.240	MU 9040	FOURTH ST			
					003.290	MU 400	THOMAS DR			
					003.330	MU 150	FAIRLAWN AVE			
					003.400	MU 400	THOMAS DR			
					003.460	US 1	WASHINGTON BLVD (SB/L)			
FORT MEADE RD			NHS		003.530	US 1	SECOND ST	5	39,625	
					003.647		STRUCTURE 160077031			
					003.650		STRUCTURE 160077031			
					003.680	MU 200	LAFAYETTE AVE			
					003.710		UNPROTECTED			
					003.927	MD 197	LAUREL BOWIE RD (SB/L)			
					003.930		CURBED			
					003.933	MD 197	LAUREL BOWIE RD			
					004.040		UNPROTECTED			
					004.120	XO 939	CROSSOVER			
004.190		POSITIVE BARRIER								

MARYLAND DEPARTMENT OF TRANSPORTATION
STATE HIGHWAY ADMINISTRATION
DATA SERVICES DIVISION

2021 HIGHWAY LOCATION REFERENCE

COUNTY: PRINCE GEORGE'S
DISTRICT: 3
DATE: 1/23/2023
VERSION:1.0

ROUTE NUMBER: MD 198
DIRECTION: EAST (INVENTORY)

ROAD NAME	FUNCTIONAL CLASS	STATE SYSTEM	NHS	MAINTENANCE	MILEPOINT	MILEPOINT DESCRIPTION	MEDIAN TYPE	MARKED LANES	AADT
FORT MEADE RD	U -Principal Arterial – Other	STATE SECONDARY	NHS	State Highway Agency	004.229	STRUCTURE 160078031	POSITIVE BARRIER	6	39,625
					004.310	ANNE ARUNDEL CO/L			
					004.310 MD 198	LAUREL FT MEADE RD			

ROUTE NUMBER: MD 200
DIRECTION: EAST (INVENTORY)

ROAD NAME	FUNCTIONAL CLASS	STATE SYSTEM	NHS	MAINTENANCE	MILEPOINT	MILEPOINT DESCRIPTION	MEDIAN TYPE	MARKED LANES	AADT	
INTERCOUNTY CONNECTOR	U -Principal Arterial – Other Freew	STATE PRIMARY	NHS	State Toll Road	000.000 MD 200	INTERCOUNTY CONNECTOR	POSITIVE BARRIER	6	43,976	
					000.000	MONTGOMERY CO/L				
					000.004	MILE MARKER 17.2				
					000.065	MILE MARKER 17.3				
					000.084	STRUCTURE P-V173031				
					000.286	MILE MARKER 17.5				
					000.408	MILE MARKER 17.6				
					000.508	MILE MARKER 17.7				
					000.548 CO 2	OLD GUNPOWDER RD				5
					000.612	MILE MARKER 17.8				
					000.713	MILE MARKER 17.9				
					000.817	MILE MARKER 18.0				
					000.866	STRUCTURE P-V184001				
					000.895	MILE MARKER 18.1				
					000.950 RP 95	RAMP 6 FR MD 200 EB TO IS 95 SB CD LANE				4
					001.087					
					001.116	MILE MARKER 18.3				
					001.215	MILE MARKER 18.4				
					001.334 RP 95	RAMP 5 FR IS 95 SB CD LANE TO MD 200 EB				
					001.352	STRUCTURE P-V186031				
					001.368 IS 95 CS	IS 95 SB CD LANE FR MD 198 TO MD 200				
					001.384 IS 95	NO NAME (SB/L)				

MARYLAND DEPARTMENT OF TRANSPORTATION
STATE HIGHWAY ADMINISTRATION
DATA SERVICES DIVISION

2021 HIGHWAY LOCATION REFERENCE

COUNTY: PRINCE GEORGE'S
DISTRICT: 3
DATE: 1/23/2023
VERSION:1.0

ROUTE NUMBER: MD 200
DIRECTION: EAST (INVENTORY)

ROAD NAME	FUNCTIONAL CLASS	STATE SYSTEM	NHS	MAINTENANCE	MILEPOINT	MILEPOINT DESCRIPTION	MEDIAN TYPE	MARKED LANES	AADT
INTERCOUNTY CONNECTOR	U -Principal Arterial – Other Freew	STATE PRIMARY	NHS	State Toll Road	001.400	EXIT #19 (MD 200)	POSITIVE BARRIER	4	9,875
					001.400	EXIT #31 (IS 95)			
					001.415	IS 95 NO NAME			
					001.431	IS 95 CN IS 95 NB CD LANE FR MD 200 TO MD 198			
					001.445	STRUCTURE P-V186031			
					001.458	RP 95 RAMP 3 FR RP 6 (FR MD200 EB) TO IS 95 NB			
					001.505	MILE MARKER 18.7			
					001.510	RP 95 RAMP 9 FR MD 200 EB TO IS 95 NB CD LANE			
					001.602	MILE MARKER 18.8			
					001.770	RP 95 RAMP 4 FR IS 95 NB CD LANE TO MD 200 EB			
					001.808	MILE MARKER 19.0			
					001.923	MILE MARKER 19.1			
					002.004	MILE MARKER 19.2			
					002.107		UNPROTECTED		
					002.111	MILE MARKER 19.3			
					002.180	RP 200 RAMP 6 FR MD 200 EB TO KONTERRA DR	CURBED		
					002.212	MILE MARKER 19.4			
					002.311	MILE MARKER 19.5			
					002.357	STRUCTURE P-V193001			
					002.411	MILE MARKER 19.6			
					002.430		POSITIVE BARRIER		
					002.479	MD 206 KONTERRA DR (SB/L)			
					002.485	EXIT #20			
					002.491	MD 206 KONTERRA DR			
					002.511	MILE MARKER 19.7			
					002.613	MILE MARKER 19.8			
					002.660		CURBED		
					002.780	RP 200 RAMP 3 FR MD 200 EB TO US 1 NB			
					002.812	MILE MARKER 20.0			
					002.918	MILE MARKER 20.1			

MARYLAND DEPARTMENT OF TRANSPORTATION
STATE HIGHWAY ADMINISTRATION
DATA SERVICES DIVISION

2021 HIGHWAY LOCATION REFERENCE

COUNTY: PRINCE GEORGE'S
DISTRICT: 3
DATE: 1/23/2023
VERSION:1.0

ROUTE NUMBER: MD 200
DIRECTION: EAST (INVENTORY)

ROAD NAME	FUNCTIONAL CLASS	STATE SYSTEM	NHS	MAINTENANCE	MILEPOINT	MILEPOINT DESCRIPTION	MEDIAN TYPE	MARKED LANES	AADT
INTERCOUNTY CONNECTOR	U -Principal Arterial – Other Freew	STATE PRIMARY	NHS	State Toll Road	002.965 US 1	BALTIMORE AVE (SB/L)	CURBED	4	9,875

ROUTE NUMBER: MD 201
DIRECTION: NORTH (INVENTORY)

ROAD NAME	FUNCTIONAL CLASS	STATE SYSTEM	NHS	MAINTENANCE	MILEPOINT	MILEPOINT DESCRIPTION	MEDIAN TYPE	MARKED LANES	AADT	
KENILWORTH AVE	U -Principal Arterial – Other Freew	STATE PRIMARY	NHS	State Highway Agency	000.000 DC 1005	EASTERN AVE	POSITIVE BARRIER	6	108,442	
					000.000	STRUC OVERHEAD - EASTERN AVE (DC MAINT)				
					000.000	WASH DC LINE				
					000.150 RP 201	RAMP 2 FR MD 965 WB TO MD 201 NB				
					000.170					7
					000.311	STRUCTURE 160028011				
					000.320 MD 965	KENILWORTH AVE				
					000.380 RP 50	RAMP 4 FR MD 201 NB TO US 50 EB				
					000.410					5
					000.450					3
					000.460 RP 295	RAMP 2 FR MD 201 WB TO MD 295 NB				
					000.460 RP 50	RAMP 3 FR US 50 EB TO MD 201 NB				
					000.472	STRUCTURE 160027011				
					000.485 US 50	JOHN HANSON HWY				
					000.490	STRUCTURE 160027011				33,274
					000.496 US 50	JOHN HANSON HWY (WB/L)				
					000.550					4
					000.590 RP 50	RAMP 1 FR MD 201 NB TO MD 459 WB				
					000.680 RP 50	RAMP 8 FR MD 201 SB TO MD 459 WB				
					000.790					UNPROTECTED
000.800		CURBED								
000.852 MD 459	KENILWORTH AVE									
000.938	STRUCTURE 160026001									
001.078 MU 270	LYDELL RD									

MARYLAND DEPARTMENT OF TRANSPORTATION
STATE HIGHWAY ADMINISTRATION
DATA SERVICES DIVISION

2021 HIGHWAY LOCATION REFERENCE

COUNTY: PRINCE GEORGE'S
DISTRICT: 3
DATE: 1/23/2023
VERSION:1.0

ROUTE NUMBER: MD 201
DIRECTION: NORTH (INVENTORY)

ROAD NAME	FUNCTIONAL CLASS	STATE SYSTEM	NHS	MAINTENANCE	MILEPOINT	MILEPOINT DESCRIPTION	MEDIAN TYPE	MARKED LANES	AADT					
KENILWORTH AVE	U-Principal Arterial - Other	STATE SECONDARY	NHS	State Highway Agency	001.114	MD 295	BALTIMORE WASHINGTON PKWY	CURBED	4	33,274				
					001.120							32,103		
					001.126	MD 295	BALTIMORE WASHINGTON PKWY (SB/L)							
					001.210			POSITIVE BARRIER						
					001.252			CURBED						
					001.300	MD 769 D	52ND AVE							
					001.360	MD 769 C	52ND AVE					6		
					001.550	CO 2172	LAWRENCE ST							
					001.600	CO 1564	LAWRENCE PL							
					001.630	CO 2773	LLOYD ST					5		
					001.660	CO 346	MONROE ST							
					001.793	XO 892	CROSSOVER							
					001.930	MD 201 A	NO NAME							
					001.970	MD 201 A	NO NAME (SB/L)							
					002.004							4		
					002.113		STRUCTURE 160025001							
					002.120	MD 450	ANNAPOLIS RD						21,030	
					002.190	MD 769 C	48TH ST (SB/L)							
					002.230	MD 769 C	48TH ST							
					002.400	MU 130	TILDEN RD							
					002.400	MU 150	UPSHUR ST							
					002.530	MU 120	WINDOM RD						5	
					002.670	MU 20	BUCHANAN ST							
					002.750	MU 31	CRITTENDEN ST							
					002.870	CO 601	DECATUR ST						4	30,260
					002.960	CO 484	EMERSON ST						5	
					003.110								4	
					003.310	CO 3168	EDMONSTON RD							
					003.390	MU 50	GREENWAY DR							
					003.400	CO 322	CARTERS LA							

MARYLAND DEPARTMENT OF TRANSPORTATION
 STATE HIGHWAY ADMINISTRATION
 DATA SERVICES DIVISION

2021 HIGHWAY LOCATION REFERENCE

COUNTY: PRINCE GEORGE'S
 DISTRICT: 3
 DATE: 1/23/2023
 VERSION:1.0

ROUTE NUMBER: MD 201

DIRECTION: NORTH (INVENTORY)

ROAD NAME	FUNCTIONAL CLASS	STATE SYSTEM	NHS	MAINTENANCE	MILEPOINT	MILEPOINT DESCRIPTION	MEDIAN TYPE	MARKED LANES	AADT				
KENILWORTH AVE	U -Principal Arterial – Other	STATE SECONDARY	NHS	State Highway Agency	003.480	CO 638	KENNEDY ST	CURBED	4	30,260			
					003.640	CO 636	MADISON ST						
					003.720	CO 1586	NICHOLSON ST						
					003.798	CO 3048	RIVERDALE RD						
					003.810		STRUCTURE 160024001						
					003.896	MD 410	EAST WEST HWY						
					003.900								
					003.904	MD 410	EAST WEST HWY (WB/L)						
					003.950	CO 338	PATTERSON RD						
					003.990	MU 190	QUINTANA ST						
					004.000	CO 326	QUINTANA ST				5		
					004.070	MU 181	QUESADA RD						
					004.120	CO 325	RITTENHOUSE ST						
					004.375	MD 431	RIVER RD						
					004.375	CO 1527	TUCKERMAN ST						
					004.385	MD 431	RIVER RD (NB/L)						
					004.420	CO 1495	TENNYSON RD						
					004.570	CO 1779	SARVIS AVE						
					004.690		STRUCTURE 160023001						
					004.756	CO 42	GOOD LUCK RD				UNPROTECTED	4	
					004.760								
					004.764	CO 42	GOOD LUCK RD (WB/L)						
					004.776		STRUCTURE 160022001						
					004.970	CO 559	OLD CALVERT RD						
					006.125	CO 4334	WESTCHESTER PARK DR						
					006.130								5
					006.207								6
006.330			POSITIVE BARRIER										
006.354			UNPROTECTED										
006.420	RP 201	RAMP 1 FR MD 201 NB TO MD 193 WB	POSITIVE BARRIER										

NOT NHS

U -Principal Arterial – Other Freew

MARYLAND DEPARTMENT OF TRANSPORTATION
STATE HIGHWAY ADMINISTRATION
DATA SERVICES DIVISION

2021 HIGHWAY LOCATION REFERENCE

COUNTY: PRINCE GEORGE'S
DISTRICT: 3
DATE: 1/23/2023
VERSION:1.0

ROUTE NUMBER: MD 201

DIRECTION: NORTH (INVENTORY)

ROAD NAME	FUNCTIONAL CLASS	STATE SYSTEM	NHS	MAINTENANCE	MILEPOINT	MILEPOINT DESCRIPTION	MEDIAN TYPE	MARKED LANES	AADT								
KENILWORTH AVE	U -Principal Arterial – Other Freew	STATE SECONDARY	NOT NH	State Highway Agency	006.630	MD 193	GREENBELT RD	POSITIVE BARRIER	6	28,660							
					006.640							43,010					
					006.650	MD 193	GREENBELT RD (WB/L)										
					006.810	RP 201	RAMP 2 FR MD 193 WB TO MD 201 NB										
					006.880							5					
					006.920	RP 95	RAMP 4 FR MD 201 NB TO IS 95 EB										
					006.930								4				
					007.020	RP 95	RAMP 3 FR RAMP 6 (FR IS 95) TO MD 201 NB				CURBED						
					007.061						POSITIVE BARRIER						
					007.139		STRUCTURE 160140011										
					007.159	IS 95	CAPITAL BELTWAY (SB/L)										
					007.170		EXIT #23							28,710			
					007.181	IS 95	CAPITAL BELTWAY										
					007.200	RP 95	RAMP 1 FR MD 201 NB TO IS 95 WB										
					007.250								5				
					007.260						CURBED						
					007.310	RP 95	RAMP 2 FR IS 95 WB TO MD 201 NB						6				
					007.370						UNPROTECTED						
					007.376		STRUCTURE 160139001										
					007.384		STRUCTURE 160139001						4				
					007.450	MU 70	CRESCENT RD						5				
					007.590								4				
					007.610	MU 231	IVY LA				CURBED						
					007.856						PAINTED (UNDIV)						
					EDMONSTON AVE					007.860	MU 40	CHERRYWOOD LA					
										007.962			NONE		2		
										008.257		STRUCTURE 160111001					
										008.800	CO 20	SUNNYSIDE AVE					22,453
										009.100	CO 27	BEAVER DAM RD					
					009.260					PAINTED (UNDIV)							

MARYLAND DEPARTMENT OF TRANSPORTATION
STATE HIGHWAY ADMINISTRATION
DATA SERVICES DIVISION

2021 HIGHWAY LOCATION REFERENCE

COUNTY: PRINCE GEORGE'S
DISTRICT: 3
DATE: 1/23/2023
VERSION:1.0

ROUTE NUMBER: MD 201
DIRECTION: NORTH (INVENTORY)

ROAD NAME	FUNCTIONAL CLASS	STATE SYSTEM	NHS	MAINTENANCE	MILEPOINT	MILEPOINT DESCRIPTION	MEDIAN TYPE	MARKED LANES	AADT
EDMONSTON AVE	U -Minor Arterial	STATE SECONDARY		State Highway Agency	009.320		NONE	3	22,453
					009.400 CO 38	EDMONSTON RD			
					009.400 GV 6	POWDER MILL RD			

ROUTE NUMBER: MD 201 A
DIRECTION: NORTH (INVENTORY)

ROAD NAME	FUNCTIONAL CLASS	STATE SYSTEM	NHS	MAINTENANCE	MILEPOINT	MILEPOINT DESCRIPTION	MEDIAN TYPE	MARKED LANES	AADT
NO NAME	U -Local	STATE SECONDARY		State Highway Agency	000.000 MD 201	KENILWORTH AVE	CURBED	2	0
					000.080 MD 769 C	QUINCY ST			

ROUTE NUMBER: MD 202
DIRECTION: NORTH (INVENTORY)

ROAD NAME	FUNCTIONAL CLASS	STATE SYSTEM	NHS	MAINTENANCE	MILEPOINT	MILEPOINT DESCRIPTION	MEDIAN TYPE	MARKED LANES	AADT
LARGO RD	U -Principal Arterial - Other	STATE SECONDARY	NHS	State Highway Agency	000.000 MD 725	MARLBORO PIKE	NONE	4	16,932
					000.026	STRUCTURE 160032001			
					000.080			3	
					000.100 CO 5181	BUCK LA			
					000.260 CO 560	CHELSEA LA			
					000.510			2	
					000.580 CO 561	CRESCENT DR			
					000.620 CO 561	CRESCENT DR			
					001.280 CO 1986	KENT DR			
					001.690 CO 1505	ETON DR			
					002.070 CO 5949	KIRKHAM LA			
					002.070 CO 3430	OLD LARGO RD			
					002.200 CO 1509	BROCK DR			
					002.350 CO 6696	OLD LARGO RD			
					002.650 CO 3428	OLD LARGO RD			
					002.820		PAINTED (UNDIV)		

MARYLAND DEPARTMENT OF TRANSPORTATION
STATE HIGHWAY ADMINISTRATION
DATA SERVICES DIVISION

2021 HIGHWAY LOCATION REFERENCE

COUNTY: PRINCE GEORGE'S
DISTRICT: 3
DATE: 1/23/2023
VERSION:1.0

ROUTE NUMBER: MD 202

DIRECTION: NORTH (INVENTORY)

ROAD NAME	FUNCTIONAL CLASS	STATE SYSTEM	NHS	MAINTENANCE	MILEPOINT	MILEPOINT DESCRIPTION	MEDIAN TYPE	MARKED LANES	AADT
LARGO RD	U -Principal Arterial - Other	STATE SECONDARY	NHS	State Highway Agency	002.925 CO 1955	TOWN FARM RD	NONE	2	16,932
					002.970		PAINTED (UNDIV)		
					003.340 CO 3428	OLD LARGO RD	NONE		
					003.358		PAINTED (UNDIV)		
					003.620 CO 5848	WATER FOWL WAY (WB/L)	NONE		
					003.640 CO 5848	WATER FOWL WAY			
					003.660		PAINTED (UNDIV)		
					003.811			4	
					003.850		UNPROTECTED		
					003.960 CO 5795	BLACK SWAN DR			
					003.960 CO 4748	HANCOCK DR			
					004.160 CO 5225	ROBERT LEWIS AVE			
					004.350 MD 193	WATKINS PARK DR			31,804
					005.135	STRUCTURE 160031001			
					005.370 CO 97	WHITE HOUSE RD			
					005.670 CO 5574	DUNLORING DR			
					005.870 CO 5478	DRUMSHEUGH LA			
					006.170 CO 5395	HOMESTEAD DR			
					006.280 CO 2578	KETTERING DR			
					006.580		CURBED		
					006.660 CO 3374	CASTLETON DR			
					006.720		UNPROTECTED		
					006.900			5	
					007.016 CO 4638	CAMPUS WAY SOUTH			
					007.202			4	
					007.270 MD 977 F	NO NAME		5	
					007.520		POSITIVE BARRIER		
					007.580 RP 202	RAMP 3 FR MD 214 EB TO MD 202 NB			
					007.644 MD 214	CENTRAL AVE			
					007.650				67,772

MARYLAND DEPARTMENT OF TRANSPORTATION
STATE HIGHWAY ADMINISTRATION
DATA SERVICES DIVISION

2021 HIGHWAY LOCATION REFERENCE

COUNTY: PRINCE GEORGE'S
DISTRICT: 3
DATE: 1/23/2023
VERSION:1.0

ROUTE NUMBER: MD 202
DIRECTION: NORTH (INVENTORY)

ROAD NAME	FUNCTIONAL CLASS	STATE SYSTEM	NHS	MAINTENANCE	MILEPOINT	MILEPOINT DESCRIPTION	MEDIAN TYPE	MARKED LANES	AADT		
LARGO RD	U -Principal Arterial - Other	STATE SECONDARY	NHS	State Highway Agency	007.656	MD 214	CENTRAL AVE (WB/L)	POSITIVE BARRIER	5	67,772	
					007.680			UNPROTECTED			
					007.760	RP 202		RAMP 1 FR MD 202 NB TO MD 214 WB			
					007.827				POSITIVE BARRIER	6	
					007.910	RP 202		RAMP 2 FR MD 214 WB TO MD 202 NB			
					008.050				UNPROTECTED		
					008.057	CO 3460		LAKE ARBOR WAY			
					008.380	CO 4802		TECHNOLOGY WAY			
					008.735	CO 64		LOTTSFORD RD (EB/L)			
					008.740				CURBED	7	
					008.745	CO 64		LOTTSFORD RD			
					008.804					6	
					008.838					7	
					008.935					8	
					009.155	CO 3132		ST JOSEPHS DR			
					009.170					6	
					009.350	RP 95		RAMP 2 FR MD 202 WB TO IS 95 NB			5
					009.416	XO 885		CROSSOVER			
					009.416	RP 95		RAMP 9 FR MD 202 EB TO RP 2 (TO IS95 NB)			
					009.524			STRUCTURE 160150001			
009.540	IS 95		CAPITAL BELTWAY								
009.550			EXIT #17			4	47,802				
009.560	IS 95		CAPITAL BELTWAY (SB/L)								
009.640	RP 95		RAMP 7 FR MD 202 WB TO RAMP 6 (TO IS 95)								
009.690	RP 95		RAMP 8 FR IS 95 SB TO MD 202 WB			5					
010.020						6					
010.024	CO 76		BRIGHTSEAT RD								
010.320	CO 1483		BARLOWE RD								
010.327			STRUCTURE 160198001								
010.610	OP 1213		KENMOOR DR								
LANDOVER RD											

MARYLAND DEPARTMENT OF TRANSPORTATION
STATE HIGHWAY ADMINISTRATION
DATA SERVICES DIVISION

2021 HIGHWAY LOCATION REFERENCE

COUNTY: PRINCE GEORGE'S
DISTRICT: 3
DATE: 1/23/2023
VERSION:1.0

ROUTE NUMBER: MD 202
DIRECTION: NORTH (INVENTORY)

ROAD NAME	FUNCTIONAL CLASS	STATE SYSTEM	NHS	MAINTENANCE	MILEPOINT	MILEPOINT DESCRIPTION	MEDIAN TYPE	MARKED LANES	AADT			
LANDOVER RD	U -Principal Arterial – Other	STATE SECONDARY	NHS	State Highway Agency	010.730	CO 1227	MATTHEW HENSON AVE	CURBED	6	47,802		
					010.860	RP 202	RAMP 2 FR MD 202 WB TO MD 704 NB					
					010.930	RP 202	RAMP 1 FR MD 704 NB TO MD 202 WB					
					010.951		STRUCTURE 160030001					
					010.966	MD 704	MARTIN LUTHER KING JR HWY					
					010.974	MD 704	MARTIN LUTHER KING JR HWY (WB/L)					
					011.030	RP 202	RAMP 7 FR MD 202 WB TO MD 704 SB					
					011.130	RP 202	RAMP 8 FR MD 704 SB TO MD 202 WB					
					011.250	MD 977 H	PROSPECT ST					
					011.350	CO 859	FIRE HOUSE RD					
					011.456	CO 3290	DODGE PARK RD					
					011.670	CO 804	75TH AVE					
					011.853	CO 687	PINEBROOK AVE					
					011.950	CO 1210	OLD LANDOVER RD					
					012.065		STRUCTURE 160119001					
					012.170							5
					012.204		STRUCTURE 160029011					
					012.247							4
					012.270	RP 50	RAMP 3 FR US 50 EB TO MD 202 NB					
					012.283		STRUCTURE 160105001					
					012.302	US 50	JOHN HANSON HWY					
					012.310		STRUCTURE 160105001					36,654
					012.318	US 50	JOHN HANSON HWY (WB/L)					
					012.380	RP 50	RAMP 1 FR MD 202 NB TO US 50 WB					
					012.420	RP 50	RAMP 7 FR RAMP 2 (FR US 50) TO MD 202 SB					
					012.460							5
					012.470	RP 50	RAMP 2 FR US 50 WB TO MD 202 NB					
					012.590	MU 205	KILMER ST					6
012.910	CO 1734	OLD LANDOVER RD										
012.960	CO 417	63RD AVE										

MARYLAND DEPARTMENT OF TRANSPORTATION
STATE HIGHWAY ADMINISTRATION
DATA SERVICES DIVISION

2021 HIGHWAY LOCATION REFERENCE

COUNTY: PRINCE GEORGE'S
DISTRICT: 3
DATE: 1/23/2023
VERSION:1.0

ROUTE NUMBER: MD 202
DIRECTION: NORTH (INVENTORY)

ROAD NAME	FUNCTIONAL CLASS	STATE SYSTEM	NHS	MAINTENANCE	MILEPOINT	MILEPOINT DESCRIPTION	MEDIAN TYPE	MARKED LANES	AADT	
LANDOVER RD	U -Principal Arterial – Other	STATE SECONDARY	NHS	State Highway Agency	013.050	CO 3667	NEIGHBOR LA	CURBED	6	36,654
					013.278	MU 59	CHEVERLY AVE			
					013.367	MD 202 B	NO NAME (NB/L)			
					013.373	MD 202 B	NO NAME			
					013.410	MD 295	BALTIMORE WASHINGTON PKWY			
					013.420					
					013.430	MD 295	BALTIMORE WASHINGTON PKWY (SB/L)			
					013.467	RP 295	RAMP 7 FR MD 202 WB TO MD 295 SB			
					013.474	RP 295	RAMP 8 FR MD 295 SB TO MD 202 WB			
					013.490	MU 580	58TH PL			
					013.540	CO 257	58TH AVE			
					013.600	CO 258	57TH AVE			
					013.690	CO 245	56TH PL			
					013.740	CO 506	56TH AVE			
					013.810	CO 505	RANDOLPH ST			
					013.870	CO 897	55TH AVE			
					013.920	MD 450	ANNAPOLIS RD			

ROUTE NUMBER: MD 202 B
DIRECTION: SOUTH (INVENTORY)

ROAD NAME	FUNCTIONAL CLASS	STATE SYSTEM	NHS	MAINTENANCE	MILEPOINT	MILEPOINT DESCRIPTION	MEDIAN TYPE	MARKED LANES	AADT	
NO NAME	U -Local	STATE SECONDARY		State Highway Agency	000.000	MD 202	LANDOVER RD	CURBED	2	0
					000.004	MD 202	LANDOVER RD (SB/L)			
					000.130	RP 295	RAMP 3 FR MD 202B TO RAMP 2 (TO MD 295)			
					000.140	RP 295	RAMP 2 FR MD 202B WB TO MD 295 NB			
					000.150	RP 295	RAMP 1 FR RAMP 4 (FR MD 295) TO MD 202B			
					000.160	CO 4853	MERCY LA			
					000.160	RP 295	RAMP 4 FR MD 295 NB TO MD 202B EB			

MARYLAND DEPARTMENT OF TRANSPORTATION
STATE HIGHWAY ADMINISTRATION
DATA SERVICES DIVISION

2021 HIGHWAY LOCATION REFERENCE

COUNTY: PRINCE GEORGE'S
DISTRICT: 3
DATE: 1/23/2023
VERSION:1.0

ROUTE NUMBER: MD 202 C
DIRECTION: NORTH (INVENTORY)

ROAD NAME	FUNCTIONAL CLASS	STATE SYSTEM	NHS	MAINTENANCE	MILEPOINT	MILEPOINT DESCRIPTION	MEDIAN TYPE	MARKED LANES	AADT	
HARRY S TRUMAN DR	U -Minor Arterial	STATE SECONDARY		State Highway Agency	001.890	CO 3465	HARRY S TRUMAN DR	UNPROTECTED	4	12,070
					001.900	CO 5261	CAPITAL LA	CURBED		
					001.970	RP 202	RAMP 7 FR RAMP 6 (FR MD 214) TO MD 202C			
					001.990			NONE	3	
					002.030	RP 202	RAMP 9 FR RAMP 7 (FR MD 214) TO MD 202C		4	
					002.054		STRUCTURE 160242001			
					002.072	MD 214	CENTRAL AVE			
					002.086	MD 214	CENTRAL AVE (WB/L)			
					002.170	CO 5410	LARGO CENTER DR		3	5,804
					002.170	CO 4493	LARGO DR WEST			
					002.190	CO 3465	HARRY S TRUMAN DR			

ROUTE NUMBER: MD 202 D
DIRECTION: WEST (INVENTORY)

ROAD NAME	FUNCTIONAL CLASS	STATE SYSTEM	NHS	MAINTENANCE	MILEPOINT	MILEPOINT DESCRIPTION	MEDIAN TYPE	MARKED LANES	AADT	
SHERIFF RD	U -Minor Arterial	STATE SECONDARY		State Highway Agency	000.000	MD 202 E	BRIGHTSEAT RD	NONE	2	13,403
					000.000	CO 5801	REDSKINS RD			
					000.040				3	
					000.090				4	
					000.110	CO 75	SHERIFF RD			

ROUTE NUMBER: MD 202 E
DIRECTION: SOUTH (INVENTORY)

ROAD NAME	FUNCTIONAL CLASS	STATE SYSTEM	NHS	MAINTENANCE	MILEPOINT	MILEPOINT DESCRIPTION	MEDIAN TYPE	MARKED LANES	AADT	
BRIGHTSEAT RD	U -Minor Arterial	STATE SECONDARY		State Highway Agency	001.350	CO 76	BRIGHTSEAT RD	NONE	5	12,730
					001.361	MD 202	LANDOVER RD (SB/L)			
					001.420				6	
					001.470			CENTER TLA (UNDIV)	5	
					001.600	CO 5801	REDSKINS RD	NONE	3	10,583

MARYLAND DEPARTMENT OF TRANSPORTATION
STATE HIGHWAY ADMINISTRATION
DATA SERVICES DIVISION

2021 HIGHWAY LOCATION REFERENCE

COUNTY: PRINCE GEORGE'S
DISTRICT: 3
DATE: 1/23/2023
VERSION:1.0

ROUTE NUMBER: MD 202 E
DIRECTION: SOUTH (INVENTORY)

ROAD NAME	FUNCTIONAL CLASS	STATE SYSTEM	NHS	MAINTENANCE	MILEPOINT	MILEPOINT DESCRIPTION	MEDIAN TYPE	MARKED LANES	AADT	
BRIGHTSEAT RD	U -Minor Arterial	STATE SECONDARY		State Highway Agency	001.600	MD 202 D	SHERIFF RD	NONE	3	10,583
					001.640	CO 76	BRIGHTSEAT RD			

ROUTE NUMBER: MD 202 F
DIRECTION: WEST (INVENTORY)

ROAD NAME	FUNCTIONAL CLASS	STATE SYSTEM	NHS	MAINTENANCE	MILEPOINT	MILEPOINT DESCRIPTION	MEDIAN TYPE	MARKED LANES	AADT		
ARENA DR	U -Minor Arterial	STATE SECONDARY		State Highway Agency	000.860	CO 5342	ARENA DR	NONE	4	10,170	
					000.860	RP 95	RAMP 4 FR IS 95 NB TO MD 202F EB				
					000.890	RP 95	RAMP 1 FR RAMP 4 (FR IS 95) TO MD 202F				
					000.907		STRUCTURE 160180001				
					000.914		STRUCTURE 160177001				
					000.950	IS 95	CAPITAL BELTWAY				
					000.970	IS 95	CAPITAL BELTWAY (SB/L)				
					001.040	RP 95	RAMP 6 FR MD 202F EB TO IS 95 SB				5
					001.130	CO 5922	BISHOP PEBBLES DR				
					001.130	CO 76	BRIGHTSEAT RD				

ROUTE NUMBER: MD 206
DIRECTION: NORTH (INVENTORY)

ROAD NAME	FUNCTIONAL CLASS	STATE SYSTEM	NHS	MAINTENANCE	MILEPOINT	MILEPOINT DESCRIPTION	MEDIAN TYPE	MARKED LANES	AADT	
VIRGINIA MANOR RD	U -Major Collector	STATE SECONDARY		State Highway Agency	000.000	MD 212	RITZ WAY	CURBED	5	10,491
					000.011	MD 212	RITZ WAY (SB/L)			
					000.052				6	
					000.230				5	
					000.354	CO 21	MUIRKIRK RD		4	
KONTERRA DR					000.547	RP 200	RAMP 6 FR MD 200 EB TO KONTERRA DR			
					000.590		STRUCTURE P-V197001			
					000.609	MD 200	INTERCOUNTY CONNECTOR			
					000.615		EXIT #20 (MD 200)		13,031	

MARYLAND DEPARTMENT OF TRANSPORTATION
STATE HIGHWAY ADMINISTRATION
DATA SERVICES DIVISION

2021 HIGHWAY LOCATION REFERENCE

COUNTY: PRINCE GEORGE'S
DISTRICT: 3
DATE: 1/23/2023
VERSION:1.0

ROUTE NUMBER: MD 206

DIRECTION: NORTH (INVENTORY)

ROAD NAME	FUNCTIONAL CLASS	STATE SYSTEM	NHS	MAINTENANCE	MILEPOINT	MILEPOINT DESCRIPTION	MEDIAN TYPE	MARKED LANES	AADT		
KONTERRA DR	U -Major Collector	STATE SECONDARY		State Highway Agency	000.621	MD 200	INTERCOUNTY CONNECTOR (WB/L)	CURBED	4	13,031	
					000.675	RP 200	RAMP 8 FR KONTERRA DR TO MD 200 WB				
					000.790	CO 11	CINDER RD				
					000.800	CO 11	CINDER RD (NB/L)				
					000.850	XO 721	CROSSOVER				
					001.040			POSITIVE BARRIER			
					001.115			CURBED			
					001.145	CO 6993	VIRGINIA MANOR RD				5
					001.310	OP 5598	VIRGINIA MANOR ACCESS RD				
					001.450	XO 720	CROSSOVER				
					001.570						4
					001.695						15,473
					001.700	OP 5599	VAN DUSEN RD				
					001.940	RP 95	RAMP 9 FR RP4 (NB CD) TO KONTERRA DR WB	PAINTED (UNDIV)			
					001.948	RP 95	RAMP 3 FR KONTERRA DR TO IS 95 NB CD LA				
					002.078		STRUCTURE 160296001	NONE			
					002.095	IS 95 CN	IS 95 NB CD LANE FR MD 200 TO MD 198				
					002.112	IS 95	NO NAME				
					002.130		EXIT #32 (IS 95)				7,361
					002.146	IS 95	NO NAME (SB/L)				
					002.160	IS 95 CS	IS 95 SB CD LANE FR MD 198 TO MD 200				
					002.340	RP 95	RAMP 5 FR IS 95 SB CD LA TO KONTERRA DR	CURBED			
					002.340	OP 4820	SWEITZER LA				
					002.870	XO 719	CROSSOVER				
					003.050						3
					003.170	CO 7225	BENTLEY PARK DR				
					003.170	CO 2	OLD GUNPOWDER RD				

MARYLAND DEPARTMENT OF TRANSPORTATION
STATE HIGHWAY ADMINISTRATION
DATA SERVICES DIVISION

2021 HIGHWAY LOCATION REFERENCE

COUNTY: PRINCE GEORGE'S
DISTRICT: 3
DATE: 1/23/2023
VERSION:1.0

ROUTE NUMBER: MD 208
DIRECTION: NORTH (INVENTORY)

ROAD NAME	FUNCTIONAL CLASS	STATE SYSTEM	NHS	MAINTENANCE	MILEPOINT	MILEPOINT DESCRIPTION	MEDIAN TYPE	MARKED LANES	AADT
38TH AVE	U -Major Collector	STATE SECONDARY		State Highway Agency	000.000 US 1 AL	BLADENSBURG RD	NONE	2	8,891
					000.140 MU 40	PARKWOOD ST			
					000.180 MU 8010	ALLEY #1			
					000.200 MU 31	COTTAGE TERR #1			
					000.205	STRUCTURE 160033001			
38TH ST					000.280 MU 80	PERRY ST			
					000.330 MU 90	QUINCY ST			
					000.370		CURBED		
					000.396 US 1	RHODE ISLAND AVE			
					000.400		NONE		7,001
					000.404 US 1	RHODE ISLAND AVE (SB/L)			
					000.420 MU 31	BUNKER HILL RD #1			
					000.460 MU 8010	ALLEY #1			
					000.490 MU 111	SHEPHERD ST			
					000.490 MU 100	SHEPPARD CT			
					000.520 MU 8020	ALLEY #2			
					000.550 MU 110	SHEPPARD ST			
					000.590 MU 8030	ALLEY #3			
					000.610 MU 120	TAYLOR ST			
					000.660 MU 150	UTAH AVE			
					000.720 MU 140	UPSHUR ST			
					000.800 MU 61	JACKSON AVE #1			
					000.800 MU 160	VARNUM ST			
					000.800 MU 170	VOLTA AVE			
					000.890 MU 180	WEBSTER ST			
					000.970 MU 190	WINDOM RD			
					001.050 MU 10	ALLISON ST			
					001.102	STRUCTURE 160034001			
					001.180 MU 8270	GAINES ALLEY			
					001.370 MU 8260	ALLEY #26			

MARYLAND DEPARTMENT OF TRANSPORTATION
STATE HIGHWAY ADMINISTRATION
DATA SERVICES DIVISION

2021 HIGHWAY LOCATION REFERENCE

COUNTY: PRINCE GEORGE'S
DISTRICT: 3
DATE: 1/23/2023
VERSION:1.0

ROUTE NUMBER: MD 208
DIRECTION: NORTH (INVENTORY)

ROAD NAME	FUNCTIONAL CLASS	STATE SYSTEM	NHS	MAINTENANCE	MILEPOINT	MILEPOINT DESCRIPTION	MEDIAN TYPE	MARKED LANES	AADT	
HAMILTON ST	U -Minor Arterial	STATE SECONDARY		State Highway Agency	001.410	MU 151	HAMILTON ST #1	NONE	2	14,621
					001.410	MU 180	JEFFERSON ST			
					001.430			PAINTED (UNDIV)		
					001.500	MU 9373	37TH PL	NONE		
					001.520	MU 9372	37TH AVE #2			
					001.620	MU 9360	36TH AVE			
					001.710	MU 9353	35TH PL #1		4	
					001.760	MU 9350	35TH AVE	CURBED		
					001.860	MD 500	QUEENS CHAPEL RD	NONE		

ROUTE NUMBER: MD 210
DIRECTION: NORTH (INVENTORY)

ROAD NAME	FUNCTIONAL CLASS	STATE SYSTEM	NHS	MAINTENANCE	MILEPOINT	MILEPOINT DESCRIPTION	MEDIAN TYPE	MARKED LANES	AADT	
INDIAN HEAD HWY	U -Principal Arterial – Other Freew	STATE SECONDARY	NHS	State Highway Agency	000.000		CHARLES CO/L	UNPROTECTED	4	23,241
					000.000	MD 210	INDIAN HEAD HWY			
					000.320	MD 810 A	LIVINGSTON RD			
					001.480	MD 810 E	PINE DR			
					002.230	MD 810 G	PINE LA			
					002.690			POSITIVE BARRIER		
					002.750	MD 810 I	MANNING RD EAST			
					002.889	MD 228	BERRY RD			
					002.900			CURBED	6	
					002.980	MD 228	BERRY RD (WB/L)			
					003.390	MD 373	LIVINGSTON RD		55,111	
					003.470			POSITIVE BARRIER		
					004.240	CO 7141	INDIAN HILL RD			
					004.664			CURBED		
					004.760	CO 154	FARMINGTON RD			
					004.858			POSITIVE BARRIER		

MARYLAND DEPARTMENT OF TRANSPORTATION
STATE HIGHWAY ADMINISTRATION
DATA SERVICES DIVISION

2021 HIGHWAY LOCATION REFERENCE

COUNTY: PRINCE GEORGE'S
DISTRICT: 3
DATE: 1/23/2023
VERSION:1.0

ROUTE NUMBER: MD 210
DIRECTION: NORTH (INVENTORY)

ROAD NAME	FUNCTIONAL CLASS	STATE SYSTEM	NHS	MAINTENANCE	MILEPOINT	MILEPOINT DESCRIPTION	MEDIAN TYPE	MARKED LANES	AADT		
INDIAN HEAD HWY	U -Principal Arterial – Other Freew	STATE PRIMARY	NHS	State Highway Agency	005.290	CO 1077	THE MALL	CURBED	6	55,111	
					005.382			POSITIVE BARRIER			
					005.795		STRUCTURE 160037001				
					006.722			CURBED			
					006.810	CO 118	OLD FORT RD				56,542
					006.930			POSITIVE BARRIER			
					007.610			CURBED			
					007.700	CO 1202	LIVINGSTON RD				
					007.810			POSITIVE BARRIER			
					008.240			CURBED			
					008.400			POSITIVE BARRIER			
					008.800			CURBED			
					008.900	CO 416	FORT WASHINGTON RD				67,933
					009.510		ATR STATION #0056 (CABINET NB/L)				
					009.820	CO 118	OLD FORT RD				
					010.420			CURBED			
					010.540	CO 3645	PALMER RD				
					010.607		STRUCTURE 160036001				
					010.815			POSITIVE BARRIER			
					010.930			CURBED			
					011.150			POSITIVE BARRIER			
					011.245		STRUCTURE 160035001				
					011.540	CO 1203	LIVINGSTON RD				79,532
					012.540	RP 95	RAMP 11 FR MD 210 NB TO IS 295 NB				23,201
					012.600						4
					012.625		STRUCTURE 160245001				
					012.870	RP 95	RAMP 11 FR MD 210 NB TO IS 295 NB				
					012.885	RP 210	RAMP 4 FR MD 210 NB TO MD 414	CURBED			
					013.012	RP 210	RAMP 3 FR MD 414 EB TO MD 210 NB				5
					013.035		STRUCTURE 160294001				

MARYLAND DEPARTMENT OF TRANSPORTATION
STATE HIGHWAY ADMINISTRATION
DATA SERVICES DIVISION

2021 HIGHWAY LOCATION REFERENCE

COUNTY: PRINCE GEORGE'S
DISTRICT: 3
DATE: 1/23/2023
VERSION:1.0

ROUTE NUMBER: MD 210
DIRECTION: NORTH (INVENTORY)

ROAD NAME	FUNCTIONAL CLASS	STATE SYSTEM	NHS	MAINTENANCE	MILEPOINT	MILEPOINT DESCRIPTION	MEDIAN TYPE	MARKED LANES	AADT	
INDIAN HEAD HWY	U -Principal Arterial – Other Freew	STATE PRIMARY	NHS	State Highway Agency	013.046	MD 414	OXON HILL RD	CURBED	5	23,201
					013.050		STRUCTURE 160294001		6	
					013.054	MD 414	OXON HILL RD (WB/L)			
					013.094		STRUCTURE 160169001			
					013.095	RP 210	RAMP 2 FR MD 414 WB TO MD 210 NB			
					013.105	IS 95 LN	CAPITAL BELTWAY (NB LOCAL)			
					013.119	IS 95	CAPITAL BELTWAY			
					013.132		EXIT #3		23,913	
					013.147	IS 95	CAPITAL BELTWAY (SB/L)			
					013.165	IS 95 LS	CAPITAL BELTWAY (SB LOCAL)			
	013.273	RP 95	RAMP 1 FR MD 210 NB TO IS 95 LS							
	013.320	RP 95	RAMP 7 FR RAMP 2 (FR IS 95) TO MD 210 SB							
	013.330	RP 95	RAMP 10 FR RAMP 2 TO BALD EAGLE RD							
	013.342	RP 95	RAMP 2 FR IS 95 LS TO MD 210 NB							
	013.360			POSITIVE BARRIER						
	013.506				4					
	013.970	CO 1203	LIVINGSTON RD		5	31,555				
	014.070	CO 1417	SALISBURY DR							
	014.210			CURBED						
	014.214	CO 660	AUDREY LA							
014.349			PAINTED (UNDIV)							
014.390	DC 1002	SOUTHERN AVE								
014.390		SOUTHERN AVE (DC MAINT)								
014.390		WASH DC LINE								

ROUTE NUMBER: MD 210 A
DIRECTION: NORTH (INVENTORY)

ROAD NAME	FUNCTIONAL CLASS	STATE SYSTEM	NHS	MAINTENANCE	MILEPOINT	MILEPOINT DESCRIPTION	MEDIAN TYPE	MARKED LANES	AADT
SERVICE RD A	U -Local	STATE SECONDARY		State Highway Agency	000.000	CO 582	NONE	2	0

MARYLAND DEPARTMENT OF TRANSPORTATION
STATE HIGHWAY ADMINISTRATION
DATA SERVICES DIVISION

2021 HIGHWAY LOCATION REFERENCE

COUNTY: PRINCE GEORGE'S
DISTRICT: 3
DATE: 1/23/2023
VERSION:1.0

ROUTE NUMBER: MD 210 A
DIRECTION: NORTH (INVENTORY)

ROAD NAME	FUNCTIONAL CLASS	STATE SYSTEM	NHS	MAINTENANCE	MILEPOINT	MILEPOINT DESCRIPTION	MEDIAN TYPE	MARKED LANES	AADT
SERVICE RD A	U -Local	STATE SECONDARY		State Highway Agency	000.260	ROAD END	NONE	2	0

ROUTE NUMBER: MD 210 B
DIRECTION: NORTH (INVENTORY)

ROAD NAME	FUNCTIONAL CLASS	STATE SYSTEM	NHS	MAINTENANCE	MILEPOINT	MILEPOINT DESCRIPTION	MEDIAN TYPE	MARKED LANES	AADT
SERVICE RD B	U -Local	STATE SECONDARY		State Highway Agency	000.000	ROAD END: GUARDRAIL	NONE	2	0
					000.210 CO 3976	BARRETT RD			
					000.245	ROAD END: GUARDRAIL			

ROUTE NUMBER: MD 210 C
DIRECTION: SOUTH (INVENTORY)

ROAD NAME	FUNCTIONAL CLASS	STATE SYSTEM	NHS	MAINTENANCE	MILEPOINT	MILEPOINT DESCRIPTION	MEDIAN TYPE	MARKED LANES	AADT
SERVICE RD C	U -Local	STATE SECONDARY		State Highway Agency	000.000 CO 118	OLD FORT RD	NONE	2	0
					000.010	ROAD END			

ROUTE NUMBER: MD 210 D
DIRECTION: NORTH (INVENTORY)

ROAD NAME	FUNCTIONAL CLASS	STATE SYSTEM	NHS	MAINTENANCE	MILEPOINT	MILEPOINT DESCRIPTION	MEDIAN TYPE	MARKED LANES	AADT
SERVICE RD D	U -Local	STATE SECONDARY		State Highway Agency	000.088 OP 4434	CORNETT ST	NONE	2	0
					000.470 CO 416	FORT WASHINGTON RD			
					000.630	ROAD END - GUARDRAIL			

ROUTE NUMBER: MD 210 E
DIRECTION: NORTH (INVENTORY)

ROAD NAME	FUNCTIONAL CLASS	STATE SYSTEM	NHS	MAINTENANCE	MILEPOINT	MILEPOINT DESCRIPTION	MEDIAN TYPE	MARKED LANES	AADT
SERVICE RD E	U -Local	STATE SECONDARY		State Highway Agency	000.000 CO 1202	LIVINGSTON RD	NONE	2	0
					000.620 CO 5635	ARAGONA BLVD			
					000.990 CO 5634	OLD MUSKET LA			

MARYLAND DEPARTMENT OF TRANSPORTATION
STATE HIGHWAY ADMINISTRATION
DATA SERVICES DIVISION

2021 HIGHWAY LOCATION REFERENCE

COUNTY: PRINCE GEORGE'S
DISTRICT: 3
DATE: 1/23/2023
VERSION:1.0

ROUTE NUMBER: MD 210 E
DIRECTION: NORTH (INVENTORY)

ROAD NAME	FUNCTIONAL CLASS	STATE SYSTEM	NHS	MAINTENANCE	MILEPOINT	MILEPOINT DESCRIPTION	MEDIAN TYPE	MARKED LANES	AADT	
SERVICE RD E	U -Local	STATE SECONDARY		State Highway Agency	001.200	CO 416	FORT WASHINGTON RD	NONE	2	0
					001.260		ROAD END - GUARDRAIL			

ROUTE NUMBER: MD 210 F
DIRECTION: SOUTH (INVENTORY)

ROAD NAME	FUNCTIONAL CLASS	STATE SYSTEM	NHS	MAINTENANCE	MILEPOINT	MILEPOINT DESCRIPTION	MEDIAN TYPE	MARKED LANES	AADT	
SERVICE RD F	U -Local	STATE SECONDARY		State Highway Agency	000.000	CO 118	OLD FORT RD	NONE	2	0
					000.150		ROAD END - GUARDRAIL			

ROUTE NUMBER: MD 210 I
DIRECTION: NORTH (INVENTORY)

ROAD NAME	FUNCTIONAL CLASS	STATE SYSTEM	NHS	MAINTENANCE	MILEPOINT	MILEPOINT DESCRIPTION	MEDIAN TYPE	MARKED LANES	AADT	
OLD PALMER RD	U -Local	STATE SECONDARY		State Highway Agency	000.000		ROAD END - GATE	NONE	2	0
					000.220	CO 118	OLD FORT RD			
					000.340	CO 161	BROAD VIEW RD			
					000.510	OP 99	NO NAME			
					000.650	CO 121	OLD PALMER RD			

ROUTE NUMBER: MD 210 J
DIRECTION: NORTH (INVENTORY)

ROAD NAME	FUNCTIONAL CLASS	STATE SYSTEM	NHS	MAINTENANCE	MILEPOINT	MILEPOINT DESCRIPTION	MEDIAN TYPE	MARKED LANES	AADT	
SERVICE RD	U -Local	STATE SECONDARY		State Highway Agency	000.000		CHARLES CO/L	NONE	2	0
					000.000	MD 210 J	GOSPEL UNION CHURCH RD			
					000.380	MD 810 A	LIVINGSTON RD			

MARYLAND DEPARTMENT OF TRANSPORTATION
STATE HIGHWAY ADMINISTRATION
DATA SERVICES DIVISION

2021 HIGHWAY LOCATION REFERENCE

COUNTY: PRINCE GEORGE'S
DISTRICT: 3
DATE: 1/23/2023
VERSION:1.0

ROUTE NUMBER: MD 210 K
DIRECTION: NORTH (INVENTORY)

ROAD NAME	FUNCTIONAL CLASS	STATE SYSTEM	NHS	MAINTENANCE	MILEPOINT	MILEPOINT DESCRIPTION	MEDIAN TYPE	MARKED LANES	AADT
BEECH LA	U -Local	STATE SECONDARY		State Highway Agency	000.000 MD 810 A	LIVINGSTON RD	NONE	2	0
					000.330 CO 5397	SHANNA DR			
					000.390 MD 810 B	SPRING GROVE DR			
					000.470 MD 810 C	DALE LA			
					000.540 MD 810 D	MAPLE LA			
					000.660 OP 305	JEWEL ACRES			
					000.707 CO 6624	MERINO DR			
					000.850 CO 5548	BARNEY DR			
					001.190 MD 810 E	PINE DR			
					001.535 CO 6781	SUMMERWOOD LA			
					001.650 CO 6880	CASKADILLA LN			
					001.850	ROAD END			

ROUTE NUMBER: MD 210 L
DIRECTION: NORTH (INVENTORY)

ROAD NAME	FUNCTIONAL CLASS	STATE SYSTEM	NHS	MAINTENANCE	MILEPOINT	MILEPOINT DESCRIPTION	MEDIAN TYPE	MARKED LANES	AADT
BERETTA DR	U -Local	STATE SECONDARY		State Highway Agency	000.200 MD 810 E	PINE DR	NONE	2	0

ROUTE NUMBER: MD 210 M
DIRECTION: NORTH (INVENTORY)

ROAD NAME	FUNCTIONAL CLASS	STATE SYSTEM	NHS	MAINTENANCE	MILEPOINT	MILEPOINT DESCRIPTION	MEDIAN TYPE	MARKED LANES	AADT
HOLLY RD	U -Local	STATE SECONDARY		State Highway Agency	000.100 OP 5164	HOLLY RD	NONE	2	0
					000.250 CO 2186	HOLLY WAY			

ROUTE NUMBER: MD 210 N
DIRECTION: NORTH (INVENTORY)

ROAD NAME	FUNCTIONAL CLASS	STATE SYSTEM	NHS	MAINTENANCE	MILEPOINT	MILEPOINT DESCRIPTION	MEDIAN TYPE	MARKED LANES	AADT
SERVICE RD	U -Local	STATE SECONDARY		State Highway Agency	000.000 MD 810 G	PINE LA	NONE	2	0

MARYLAND DEPARTMENT OF TRANSPORTATION
STATE HIGHWAY ADMINISTRATION
DATA SERVICES DIVISION

2021 HIGHWAY LOCATION REFERENCE

COUNTY: PRINCE GEORGE'S
DISTRICT: 3
DATE: 1/23/2023
VERSION:1.0

ROUTE NUMBER: MD 210 N
DIRECTION: NORTH (INVENTORY)

ROAD NAME	FUNCTIONAL CLASS	STATE SYSTEM	NHS	MAINTENANCE	MILEPOINT	MILEPOINT DESCRIPTION	MEDIAN TYPE	MARKED LANES	AADT
SERVICE RD	U -Local	STATE SECONDARY		State Highway Agency	000.550 MD 810 H	MANNING RD WEST	NONE	2	0

ROUTE NUMBER: MD 210 P
DIRECTION: (INVENTORY)

ROAD NAME	FUNCTIONAL CLASS	STATE SYSTEM	NHS	MAINTENANCE	MILEPOINT	MILEPOINT DESCRIPTION	MEDIAN TYPE	MARKED LANES	AADT
SERVICE RD	U -Local	STATE SECONDARY		State Highway Agency	000.000 MD 373 000.448 000.540 CO 5335 000.560	LIVINGSTON RD JENNIFER DR ROAD END - GUARDRAIL	NONE	2	0

ROUTE NUMBER: MD 210 R
DIRECTION: NORTH (INVENTORY)

ROAD NAME	FUNCTIONAL CLASS	STATE SYSTEM	NHS	MAINTENANCE	MILEPOINT	MILEPOINT DESCRIPTION	MEDIAN TYPE	MARKED LANES	AADT
HICKORY KNOLL RD	U -Local	STATE SECONDARY		State Highway Agency	000.000 MD 810 K 000.480 OP 5159 000.480 OP 5160	BRYAN POINT RD WHISTLING OAK WAY WHISTLING WOOD CT	NONE	2	0

ROUTE NUMBER: MD 210 S
DIRECTION: NORTH (INVENTORY)

ROAD NAME	FUNCTIONAL CLASS	STATE SYSTEM	NHS	MAINTENANCE	MILEPOINT	MILEPOINT DESCRIPTION	MEDIAN TYPE	MARKED LANES	AADT
BIDDLE RD	U -Major Collector	STATE SECONDARY		State Highway Agency	000.000 OP 738 000.000 CO 1201 000.050 CO 228	BIDDLE RD LIVINGSTON RD BRYAN POINT RD	NONE	2	1,943

ROUTE NUMBER: MD 210 T
DIRECTION: SOUTH (INVENTORY)

ROAD NAME	FUNCTIONAL CLASS	STATE SYSTEM	NHS	MAINTENANCE	MILEPOINT	MILEPOINT DESCRIPTION	MEDIAN TYPE	MARKED LANES	AADT
SERVICE RD	U -Local	STATE SECONDARY		State Highway Agency	000.000 CO 154	FARMINGTON RD	NONE	2	0

MARYLAND DEPARTMENT OF TRANSPORTATION
STATE HIGHWAY ADMINISTRATION
DATA SERVICES DIVISION

2021 HIGHWAY LOCATION REFERENCE

COUNTY: PRINCE GEORGE'S
DISTRICT: 3
DATE: 1/23/2023
VERSION:1.0

ROUTE NUMBER: MD 210 T
DIRECTION: SOUTH (INVENTORY)

ROAD NAME	FUNCTIONAL CLASS	STATE SYSTEM	NHS	MAINTENANCE	MILEPOINT	MILEPOINT DESCRIPTION	MEDIAN TYPE	MARKED LANES	AADT
SERVICE RD	U -Local	STATE SECONDARY		State Highway Agency	000.210 CO 5235	CHATSWORTH DR	NONE	2	0
					000.233	ROAD END - GUARDRAIL			

ROUTE NUMBER: MD 210 U
DIRECTION: EAST (INVENTORY)

ROAD NAME	FUNCTIONAL CLASS	STATE SYSTEM	NHS	MAINTENANCE	MILEPOINT	MILEPOINT DESCRIPTION	MEDIAN TYPE	MARKED LANES	AADT
NO NAME	U -Local	STATE SECONDARY		State Highway Agency	000.000 CO 154	FARMINGTON RD	NONE	2	0
					000.020 OP 4385	ENT TO SEWAGE TREATMENT RD			
					000.780 OP 4386	NO NAME			

ROUTE NUMBER: MD 210 V
DIRECTION: NORTH (INVENTORY)

ROAD NAME	FUNCTIONAL CLASS	STATE SYSTEM	NHS	MAINTENANCE	MILEPOINT	MILEPOINT DESCRIPTION	MEDIAN TYPE	MARKED LANES	AADT
BALD EAGLE RD	U -Local	STATE SECONDARY		State Highway Agency	000.000 MD 414	OXON HILL RD	CURBED	2	0
					000.021	STRUCTURE 160170001	NONE		
					000.027 IS 95 LN	CAPITAL BELTWAY (NB LOCAL)			
					000.040 IS 95	CAPITAL BELTWAY			
					000.064 IS 95	CAPITAL BELTWAY (SB/L)			
					000.079 IS 95 LS	CAPITAL BELTWAY (SB LOCAL)			
					000.108 GV 130	BALD EAGLE RD	PAINTED (UNDIV)		
					000.380		NONE	3	
					000.445 MD 210	INDIAN HEAD HWY (SB/L)			
					000.445 RP 95	RAMP 10 FR RAMP 2 TO BALD EAGLE RD			

ROUTE NUMBER: MD 212
DIRECTION: NORTH (INVENTORY)

ROAD NAME	FUNCTIONAL CLASS	STATE SYSTEM	NHS	MAINTENANCE	MILEPOINT	MILEPOINT DESCRIPTION	MEDIAN TYPE	MARKED LANES	AADT
RIGGS RD	U -Minor Arterial	STATE SECONDARY		State Highway Agency	000.000 DC 1007	EASTERN AVE	PAINTED (UNDIV)	3	21,634

MARYLAND DEPARTMENT OF TRANSPORTATION
STATE HIGHWAY ADMINISTRATION
DATA SERVICES DIVISION

2021 HIGHWAY LOCATION REFERENCE

COUNTY: PRINCE GEORGE'S
DISTRICT: 3
DATE: 1/23/2023
VERSION:1.0

ROUTE NUMBER: MD 212

DIRECTION: NORTH (INVENTORY)

ROAD NAME	FUNCTIONAL CLASS	STATE SYSTEM	NHS	MAINTENANCE	MILEPOINT	MILEPOINT DESCRIPTION	MEDIAN TYPE	MARKED LANES	AADT
RIGGS RD	U -Minor Arterial	STATE SECONDARY		State Highway Agency	000.000	EASTERN AVE (DC MAINT)	PAINTED (UNDIV)	3	21,634
					000.000	WASH DC LINE			
					000.060	CO 1239 BERKSHIRE DR	CURBED	4	
					000.176	MD 501 CHILLUM RD			
					000.182	MD 501 CHILLUM RD (WB/L)			
					000.270	CO 788 SHERIDAN ST			
					000.390	CO 1321 ROSEDALE PL			
					000.460	CO 1240 FAIROAK AVE			
					000.630	CO 965 RAY RD			
					000.730	XO 905 CROSSOVER			
					000.850	CO 438 RED TOP RD			
					000.870			6	
					000.930			5	33,104
					000.934	CO 5778 SARGENT RD			
					001.020	CO 1742 PARKWAY CT			
					001.100	CO 773 DAYTON RD		6	
					001.175	STRUCTURE 160043001			
					001.200	CO 494 SLIGO PKWY			
					001.256	MD 410 EAST WEST HWY			
					001.260				37,954
					001.263	MD 410 EAST WEST HWY (WB/L)			
					001.420	CO 682 AMHERST RD			
					001.530	CO 675 BEECHWOOD RD			
					001.580	CO 1152 CHARLESTON PL			
					001.640	CO 1336 CHAPMAN RD			
					001.670	CO 770 CROSBY RD			
					001.794	CO 1654 DREXEL ST			
					001.937	CO 692 DREXEL ST			
					001.940			4	
					002.070			3	

MARYLAND DEPARTMENT OF TRANSPORTATION
 STATE HIGHWAY ADMINISTRATION
 DATA SERVICES DIVISION

2021 HIGHWAY LOCATION REFERENCE

COUNTY: PRINCE GEORGE'S
 DISTRICT: 3
 DATE: 1/23/2023
 VERSION:1.0

ROUTE NUMBER: MD 212
 DIRECTION: NORTH (INVENTORY)

ROAD NAME	FUNCTIONAL CLASS	STATE SYSTEM	NHS	MAINTENANCE	MILEPOINT	MILEPOINT DESCRIPTION	MEDIAN TYPE	MARKED LANES	AADT
RIGGS RD	U -Minor Arterial	STATE SECONDARY		State Highway Agency	002.087 MD 193	UNIVERSITY BLVD	CURBED	3	37,954
					002.090		NONE		17,780
					002.095 MD 193	UNIVERSITY BLVD (WB/L)			
					002.240 CO 2076	JASMINE TERR		2	
					002.400 CO 869	KEOKEE ST			
					002.500 CO 879	LEBANON ST			
					002.540 CO 1691	LEBANON ST			
					002.630 CO 1669	MERRIMACK DR			
					002.670 CO 1668	MERRIMAC DR			
					002.806	STRUCTURE 160042001			
					002.900		PAINTED (UNDIV)		
					002.960 CO 252	COOL SPRING RD	NONE		
					002.970 CO 1073	20TH AVE			
					003.000		PAINTED (UNDIV)		
					003.070 CO 1074	QUEBEC ST	NONE		
					003.150 CO 881	RUATAN ST			
					003.280 CO 1312	SARANAC ST			
					003.540 CO 848	APACHE ST			
					003.600 CO 230	METZEROTT RD			
					003.650		CENTER TLA (UNDIV)		
					003.710 CO 1764	EDWARDS WAY	PAINTED (UNDIV)		
					003.827 CO 105	ADELPHI RD	NONE		
					003.890 CO 2758	WILLOW LA			
					003.905		PAINTED (UNDIV)		
					003.980 CO 786	25TH AVE	NONE		
					004.040 CO 1317	HUGHES RD			
					004.180 CO 1331	BUCK LODGE RD			
					004.410 CO 5579	HEATHERWOOD CT			
					004.540 CO 3440	BUCK LODGE TERR			
					004.630 CO 5056	CRUZE PL			

MARYLAND DEPARTMENT OF TRANSPORTATION
STATE HIGHWAY ADMINISTRATION
DATA SERVICES DIVISION

2021 HIGHWAY LOCATION REFERENCE

COUNTY: PRINCE GEORGE'S
DISTRICT: 3
DATE: 1/23/2023
VERSION:1.0

ROUTE NUMBER: MD 212

DIRECTION: NORTH (INVENTORY)

ROAD NAME	FUNCTIONAL CLASS	STATE SYSTEM	NHS	MAINTENANCE	MILEPOINT	MILEPOINT DESCRIPTION	MEDIAN TYPE	MARKED LANES	AADT
RIGGS RD	U -Minor Arterial	STATE SECONDARY		State Highway Agency	004.640	CO 1587 LACKAWANNA ST	NONE	2	17,780
					004.690	CO 1795 MUSKOGEE ST			
					004.760	CO 2829 MISTLETOE PL			
					004.828	STRUCTURE 160174001			
					004.841	IS 495 CAPITAL BELTWAY			
					004.859	STRUCTURE 160120001			
					004.877	IS 495 CAPITAL BELTWAY (WB/L)			
					005.030	CO 1875 TOWHEE AVE			
					005.050		PAINTED (UNDIV)		
					005.170	CO 1820 WOODED WAY	NONE		
					005.240	CO 1543 FOREST DALE DR			
					005.320	CO 2183 FOREST HILL DR			
POWDER MILL RD					005.410	CO 1786 POWDER MILL RD			23,023
					005.450	CO 3707 GLENMORE DR			
					005.490		PAINTED (UNDIV)		
					005.620	CO 2290 FLORAL DR	NONE		
					005.670		PAINTED (UNDIV)		
					005.770	CO 1189 KNOLLWOOD DR	NONE		
					005.860	CO 813 PINWOOD CT			
					005.940	CO 1689 BOND RD			
					006.214	STRUCTURE 160041001			
					006.440	CO 2650 PLEASANT ACRES DR			
					006.530	CO 1925 BOXER RD			
					006.640	CO 2289 COLLIER RD			3
					006.710	CO 5158 CHERRY MILL DR	PAINTED (UNDIV)	4	
					006.870	CO 14 CHERRY HILL RD			
					007.033		CENTER TLA (UNDIV)		
					007.330	OP 379 POWDER MILL VILLAGE LA	NONE		
					007.380	CO 3730 ALLVIEW DR			
					007.380	CO 2386 EVANS TRAIL			

MARYLAND DEPARTMENT OF TRANSPORTATION
STATE HIGHWAY ADMINISTRATION
DATA SERVICES DIVISION

2021 HIGHWAY LOCATION REFERENCE

COUNTY: PRINCE GEORGE'S
DISTRICT: 3
DATE: 1/23/2023
VERSION:1.0

ROUTE NUMBER: MD 212
DIRECTION: NORTH (INVENTORY)

ROAD NAME	FUNCTIONAL CLASS	STATE SYSTEM	NHS	MAINTENANCE	MILEPOINT	MILEPOINT DESCRIPTION	MEDIAN TYPE	MARKED LANES	AADT
POWDER MILL RD	U -Minor Arterial	STATE SECONDARY		State Highway Agency	007.430		PAINTED (UNDIV)	4	23,023
					007.500		CURBED		
					007.637	CO 3523 BELTSVILLE DR (SB/L)			
					007.642	CO 3523 BELTSVILLE DR			
					007.730	RP 95 RAMP 6 FR MD 212 EB TO IS 95 SB			
					007.850		POSITIVE BARRIER		
					007.900	RP 95 RAMP 5 FR IS 95 SB TO MD 212 EB			
					008.021	STRUCTURE 160205001			
					008.050	IS 95 NO NAME (SB/L)			
					008.080	EXIT #29			34,154
					008.104	IS 95 NO NAME			
					008.120	RP 95 RAMP 9 FR IS 95 NB TO IS 95 NB			
					008.148	RP 95 RAMP 3 FR MD 212 EB TO RAMP 9 (TO IS 95)			
					008.365	RP 95 RAMP 4 FR RAMP 9 (FR IS 95) TO MD 212 EB	CURBED	5	
AMMENDALE RD					008.536	CO 6612 POWDER MILL RD			
					008.540			6	16,374
					008.704	XO 937 CROSSOVER			
					008.750	OP 567 PINE ST		5	
					008.812	CO 1881 N LINCOLN AVE		4	
					008.935	CO 6700 SERVICE RD B			
					009.060	CO 2747 HOLLY TREE CT			
					009.133	CO 1216 FRANKLIN ST			
					009.238	CO 2369 GORDON AVE			
					009.377	CO 6233 TROLLEY LA			
					009.404	STRUCTURE P-0134001			
VIRGINIA MANOR RD					009.603	CO 10 AMMENDALE RD			
					009.927			5	
					009.969			6	
					010.020	CO 5467 INDIAN CREEK CT			
					010.149	XO 700 CROSSOVER			

MARYLAND DEPARTMENT OF TRANSPORTATION
STATE HIGHWAY ADMINISTRATION
DATA SERVICES DIVISION

2021 HIGHWAY LOCATION REFERENCE

COUNTY: PRINCE GEORGE'S
DISTRICT: 3
DATE: 1/23/2023
VERSION:1.0

ROUTE NUMBER: MD 212
DIRECTION: NORTH (INVENTORY)

ROAD NAME	FUNCTIONAL CLASS	STATE SYSTEM	NHS	MAINTENANCE	MILEPOINT	MILEPOINT DESCRIPTION	MEDIAN TYPE	MARKED LANES	AADT
VIRGINIA MANOR RD	U -Minor Arterial	STATE SECONDARY		State Highway Agency	010.225 MD 206	VIRGINIA MANOR RD (SB/L)	CURBED	6	16,374
RITZ WAY					010.236 MD 206	VIRGINIA MANOR RD			
					010.430 US 1	BALTIMORE AVE			

ROUTE NUMBER: MD 212 A
DIRECTION: EAST (INVENTORY)

ROAD NAME	FUNCTIONAL CLASS	STATE SYSTEM	NHS	MAINTENANCE	MILEPOINT	MILEPOINT DESCRIPTION	MEDIAN TYPE	MARKED LANES	AADT
POWDER MILL RD	U -Minor Arterial	STATE SECONDARY		State Highway Agency	000.000 CO 3542		CURBED	4	19,894
					000.000 CO 6612	POWDER MILL RD			
					000.007 CO 3542	POWDER MILL RD			
					000.031		PAINTED (UNDIV)		
					000.087			3	
					000.118		NONE	2	
					000.141 CO 25	PINE ST			
					000.206 CO 3524	CAVERLY AVE			
					000.233 CO 1533	CAVERLY AVE			
					000.315 CO 1366	ROBY AVE			
					000.408 CO 1538	EMACK RD			
					000.492 CO 1097	CHILCOATE LA			
					000.533 CO 3081	BATTERSEA DR			
					000.600 CO 31	CEDAR LA			
					000.665 CO 1098	ASH RD			
					000.730 CO 3359	ODELL RD			
					000.795 CO 1758	GARRETT AVE			
					000.806 CO 1759	GARRETT AVE			
					000.868 CO 1362	HOWARD AVE			
					000.893 CO 1602	PRINCE GEORGES AVE			
					000.946 CO 5806	WICOMICO AVE			
					001.016 CO 4425	HARTFORD AVE			

MARYLAND DEPARTMENT OF TRANSPORTATION
STATE HIGHWAY ADMINISTRATION
DATA SERVICES DIVISION

2021 HIGHWAY LOCATION REFERENCE

COUNTY: PRINCE GEORGE'S
DISTRICT: 3
DATE: 1/23/2023
VERSION:1.0

ROUTE NUMBER: MD 212 A
DIRECTION: EAST (INVENTORY)

ROAD NAME	FUNCTIONAL CLASS	STATE SYSTEM	NHS	MAINTENANCE	MILEPOINT	MILEPOINT DESCRIPTION	MEDIAN TYPE	MARKED LANES	AADT	
POWDER MILL RD	U -Minor Arterial	STATE SECONDARY		State Highway Agency	001.087	CO 2177	JOSEPHINE AVE	NONE	2	19,894
					001.142	CO 6699	RHODE ISLAND AVE			
					001.272	CO 928	QUEEN ANNE AVE			
					001.376			PAINTED (UNDIV)		
					001.452	US 1	BALTIMORE AVE	NONE		
					001.525		STRUCTURE 160039001			
					001.672	MD 694	AGRICULTURAL FARM RD			
					001.672	CO 2754	COOK RD			
					001.735		STRUCTURE 160038001			
					001.858			PAINTED (UNDIV)		
					001.952	MD 201	EDMONSTON AVE	NONE		
					001.952	CO 38	EDMONSTON RD			
					001.952	GV 6	POWDER MILL RD			

ROUTE NUMBER: MD 214
DIRECTION: EAST (INVENTORY)

ROAD NAME	FUNCTIONAL CLASS	STATE SYSTEM	NHS	MAINTENANCE	MILEPOINT	MILEPOINT DESCRIPTION	MEDIAN TYPE	MARKED LANES	AADT							
E CAPITOL ST	U -Principal Arterial – Other	STATE SECONDARY	NHS	State Highway Agency	000.000	DC 1004	SOUTHERN AVE	CURBED	5	21,552						
					000.000		SOUTHERN AVE (DC MAINT)									
					000.000		WASH DC LINE									
					000.156		STRUCTURE 160191001									
					000.180	MU 291	DAVEY ST				6					
					000.270	CO 301	COOLIDGE ST									
					000.330						30,191					
					000.363	CO 1205	MARYLAND PARK DR									
					000.490	CO 3889	YACHT PL									
					000.680	MD 332 A	NO NAME									
					000.800	MD 332	OLD CENTRAL AVE				52,743					
					000.870	CO 366	ADDISON RD									
					CENTRAL AVE											

MARYLAND DEPARTMENT OF TRANSPORTATION
STATE HIGHWAY ADMINISTRATION
DATA SERVICES DIVISION

2021 HIGHWAY LOCATION REFERENCE

COUNTY: PRINCE GEORGE'S
DISTRICT: 3
DATE: 1/23/2023
VERSION:1.0

ROUTE NUMBER: MD 214
DIRECTION: EAST (INVENTORY)

ROAD NAME	FUNCTIONAL CLASS	STATE SYSTEM	NHS	MAINTENANCE	MILEPOINT	MILEPOINT DESCRIPTION	MEDIAN TYPE	MARKED LANES	AADT
CENTRAL AVE	U-Principal Arterial - Other	STATE SECONDARY	NOT NH	State Highway Agency	001.130	CO 1381 CABIN BRANCH DR	CURBED	6	52,743
					001.159	STRUCTURE 160250001			
					001.320	CO 2802 CINDY LA			
					001.640	CO 1593 PEPPER MILL DR			
					002.020	CO 2451 SHADY GLEN DR			
					002.410	CO 3424 JONQUIL AVE			
					002.680	CO 2447 WESTHAMPTON AVE			
					002.804	CO 87 RITCHIE RD			
					002.980	CO 4138 NORAIR AVE			
					003.296	CO 4475 HAMPTON PARK BLVD			
					003.436	STRUCTURE 160154001			
					003.470	RP 95 RAMP 6 FR MD 214 EB TO IS 95 SB			
					003.530	RP 95 RAMP 1 FR MD 214 WB TO RAMP 6 (IS 95 SB)			
					003.620	RP 95 RAMP 5 FR IS 95 SB TO MD 214 EB			
					003.650		POSITIVE BARRIER		
					003.660	IS 95 CAPITAL BELTWAY (SB/L)			
			NHS		003.670	EXIT #15 (IS 95)			53,160
					003.680	IS 95 CAPITAL BELTWAY			
					003.730	RP 95 RAMP 3 FR MD 214 EB TO IS 95 NB			
					003.797	STRUCTURE 160152001			
					003.828	RP 95 RAMP 10 FR RAMP 4 TO WB MD214			
					003.910	RP 95 RAMP 4 FR IS 95 NB TO MD 214 EB			
					004.130	MD 202 C HARRY S TRUMAN DR		7	
					004.200	RP 202 RAMP 6 FR MD 214 EB TO MD 202 SB			
					004.252			6	
					004.552	RP 202 RAMP 5 FR MD 202 SB TO MD 214 EB			
					004.592	STRUCTURE 160241031			
					004.601	MD 202 LARGO RD (SB/L)			
					004.610	STRUCTURE 160241031			45,124
					004.619	MD 202 LARGO RD			

MARYLAND DEPARTMENT OF TRANSPORTATION
STATE HIGHWAY ADMINISTRATION
DATA SERVICES DIVISION

2021 HIGHWAY LOCATION REFERENCE

COUNTY: PRINCE GEORGE'S
DISTRICT: 3
DATE: 1/23/2023
VERSION:1.0

ROUTE NUMBER: MD 214
DIRECTION: EAST (INVENTORY)

ROAD NAME	FUNCTIONAL CLASS	STATE SYSTEM	NHS	MAINTENANCE	MILEPOINT	MILEPOINT DESCRIPTION	MEDIAN TYPE	MARKED LANES	AADT
CENTRAL AVE	U-Principal Arterial - Other	STATE SECONDARY	NHS	State Highway Agency	004.650	RP 202 RAMP 3 FR MD 214 EB TO MD 202 NB	POSITIVE BARRIER	6	45,124
					004.704	MD 977 F NO NAME			
					004.836	MD 977 F NO NAME (NB/L)			
					004.930		CURBED		
					005.090	CO 4638 CAMPUS WAY SOUTH			
					005.350			5	
					005.555	CO 5777 BYWATER DR			
					005.760			6	
					005.933	CO 2578 KETTERING DR			
					006.020			5	
					006.268	STRUCTURE 160046001			
					006.380	CO 4719 ST MICHAELS DR			
					006.630			6	
					006.691	STRUCTURE 160047001			
					006.766	MD 193 WATKINS PARK DR			
					006.770				34,824
					006.775	MD 193 WATKINS PARK DR (WB/L)			
					006.920			4	
					007.360	OP 5167 STATON DR			
					007.669	CO 6413 CAMERON GROVE BLVD			
					007.923	CO 4004 SIX FLAGS AMERICA			
					008.340		UNPROTECTED		
					008.480		CURBED		
					008.550			5	
					008.640	CO 59 CHURCH RD			21,981
					008.790			4	
					008.940	MU 68 DANFIELD DR			
					008.940	MU 7027 JARED RD			
					009.030		UNPROTECTED		
					009.480	MD 978 C DEVONWOOD DR			

MARYLAND DEPARTMENT OF TRANSPORTATION
STATE HIGHWAY ADMINISTRATION
DATA SERVICES DIVISION

2021 HIGHWAY LOCATION REFERENCE

COUNTY: PRINCE GEORGE'S
DISTRICT: 3
DATE: 1/23/2023
VERSION:1.0

ROUTE NUMBER: MD 214
DIRECTION: EAST (INVENTORY)

ROAD NAME	FUNCTIONAL CLASS	STATE SYSTEM	NHS	MAINTENANCE	MILEPOINT	MILEPOINT DESCRIPTION	MEDIAN TYPE	MARKED LANES	AADT
CENTRAL AVE	U -Principal Arterial - Other	STATE SECONDARY	NHS	State Highway Agency	009.480	MU 999 JENNINGS MILL DR	UNPROTECTED	4	21,981
					009.935	STRUCTURE 160045001			
					010.060	MD 978 A HALL RD			
					010.470	MD 978 B OLD CENTRAL AVE			
					010.650	RP 301 RAMP 5 FR US 301 SB TO MD 214 EB			
					010.700	US 301 CRAIN HWY (SB/L)			
					010.730	RP 301 RAMP 3 FR MD 214 EB TO US 301 NB			
					010.820		POSITIVE BARRIER		
					010.839	STRUCTURE 160104031			
	U -Minor Arterial				010.850	US 301 CRAIN HWY			9,955
					010.900		UNPROTECTED		
					011.150	MD 978 B OLD CENTRAL AVE (WB/L)	CURBED	3	
	R -Minor Arterial				011.190	MD 978 B OLD CENTRAL AVE			
					011.225		PAINTED (UNDIV)		
					011.237			2	
					011.800	CO 5084 STURBRIDGE LA	NONE		
					012.854	STRUCTURE 160049001			
					012.920	CO 3643 QUEEN ANNE BRIDGE RD			
					013.417	STRUCTURE 020054001			
					013.430	ANNE ARUNDEL CO/L			
					013.430	MD 214 CENTRAL AVE			

ROUTE NUMBER: MD 216
DIRECTION: NORTH (INVENTORY)

ROAD NAME	FUNCTIONAL CLASS	STATE SYSTEM	NHS	MAINTENANCE	MILEPOINT	MILEPOINT DESCRIPTION	MEDIAN TYPE	MARKED LANES	AADT
SEVENTH ST	U -Minor Arterial	EVERYTHING ELSE		City or Municipal Highway Agency	000.000	MD 198 GORMAN AVE	NONE	2	36,375
					000.070	MU 90 COMPTON AVE			
					000.110	MD 198 TALBOTT AVE (WB/L)			
					000.180	MU 80 CARROLL AVE			

MARYLAND DEPARTMENT OF TRANSPORTATION
STATE HIGHWAY ADMINISTRATION
DATA SERVICES DIVISION

2021 HIGHWAY LOCATION REFERENCE

COUNTY: PRINCE GEORGE'S
DISTRICT: 3
DATE: 1/23/2023
VERSION:1.0

ROUTE NUMBER: MD 216
DIRECTION: NORTH (INVENTORY)

ROAD NAME	FUNCTIONAL CLASS	STATE SYSTEM	NHS	MAINTENANCE	MILEPOINT	MILEPOINT DESCRIPTION	MEDIAN TYPE	MARKED LANES	AADT				
SEVENTH ST	U -Minor Arterial	EVERYTHING ELSE		City or Municipal Highway Agency	000.240	MU 211	LAUREL AVE #1	NONE	2	36,375			
					000.300	MU 303	PARK AVE #2						
					000.330	MU 8150	PEGGYS WAY						
					000.350	MU 260	MONTGOMERY ST						
					000.420	MU 351	PRINCE GEORGE ST #1						
					000.490								
					000.520	MU 230	MAIN ST				CURBED	3	
					000.589		STRUCTURE 130044001						
					000.590		STRUCTURE 130044001						4
					000.620		HOWARD CO/L						
					000.620	MD 216	SCAGGSVILLE RD						

ROUTE NUMBER: MD 218
DIRECTION: EAST (INVENTORY)

ROAD NAME	FUNCTIONAL CLASS	STATE SYSTEM	NHS	MAINTENANCE	MILEPOINT	MILEPOINT DESCRIPTION	MEDIAN TYPE	MARKED LANES	AADT				
SUITLAND RD	U -Minor Arterial	STATE SECONDARY		State Highway Agency	000.000	DC 1003	SOUTHERN AVE	NONE	2	6,641			
					000.000		SOUTHERN AVE (DC MAINT)						
					000.000		WASH DC LINE						
					000.147		STRUCTURE 160050001						
					000.850						CENTER TLA (UNDIV)		
					000.870	CO 54	ARNOLD RD						
					001.230	CO 3640	SHADYSIDE AVE					17,754	
					001.370	CO 527	HOMER AVE						
					001.560	CO 523	HURON AVE						PAINTED (UNDIV)
					001.635	MD 458	SILVER HILL RD (SB/L)						
					001.640	CO 81	SUITLAND RD						

MARYLAND DEPARTMENT OF TRANSPORTATION
STATE HIGHWAY ADMINISTRATION
DATA SERVICES DIVISION

2021 HIGHWAY LOCATION REFERENCE

COUNTY: PRINCE GEORGE'S
DISTRICT: 3
DATE: 1/23/2023
VERSION:1.0

ROUTE NUMBER: MD 221 A
DIRECTION: NORTH (INVENTORY)

ROAD NAME	FUNCTIONAL CLASS	STATE SYSTEM	NHS	MAINTENANCE	MILEPOINT	MILEPOINT DESCRIPTION	MEDIAN TYPE	MARKED LANES	AADT	
RITCHIE MARLBORO RD	U -Minor Arterial	STATE SECONDARY		State Highway Agency	005.197	CO 974	RITCHIE MARLBORO RD	CURBED	4	12,801
					005.322			ROUNDABOUT	6	
					005.330	XO 879	CROSSOVER			
					005.330	RP 95	RAMP 2 FR MD 221A WB TO IS 95 NB			
					005.340			CURBED	5	
					005.350	XO 878	CROSSOVER			
					005.400				4	
					005.492	IS 95	CAPITAL BELTWAY			
					005.502		EXIT #13			
					005.512	IS 95	CAPITAL BELTWAY (SB/L)			
					005.580				5	
					005.610				6	
					005.640	XO 881	CROSSOVER			
					005.666	RP 95	RAMP 8 FR IS 95 SB TO MD 221A WB			
					005.684	XO 880	CROSSOVER			
					005.740				6	
005.784	CO 974	RITCHIE MARLBORO RD								

ROUTE NUMBER: MD 223
DIRECTION: NORTH (INVENTORY)

ROAD NAME	FUNCTIONAL CLASS	STATE SYSTEM	NHS	MAINTENANCE	MILEPOINT	MILEPOINT DESCRIPTION	MEDIAN TYPE	MARKED LANES	AADT
FLORAL PARK RD	U -Minor Collector	STATE SECONDARY		State Highway Agency	000.000	ROAD END: BARRICADE	NONE	2	102
					000.530			PAINTED (UNDIV)	
PISCATAWAY RD	U -Minor Arterial				000.580	BK 413	NONE		
					000.580	CO 225	FLORAL PARK RD		
					000.580	OP 5497	PISCATAWAY RD		
					000.652	MD 223 A	NO NAME		PAINTED (UNDIV)
					000.749		STRUCTURE 160052001		NONE
000.850	CO 144	GALLAHAN RD							

MARYLAND DEPARTMENT OF TRANSPORTATION
STATE HIGHWAY ADMINISTRATION
DATA SERVICES DIVISION

2021 HIGHWAY LOCATION REFERENCE

COUNTY: PRINCE GEORGE'S
DISTRICT: 3
DATE: 1/23/2023
VERSION:1.0

ROUTE NUMBER: MD 223

DIRECTION: NORTH (INVENTORY)

ROAD NAME	FUNCTIONAL CLASS	STATE SYSTEM	NHS	MAINTENANCE	MILEPOINT	MILEPOINT DESCRIPTION	MEDIAN TYPE	MARKED LANES	AADT	
PISCATAWAY RD	U -Minor Arterial	STATE SECONDARY		State Highway Agency	001.080	CO 3834	LAZY ACRES RD	NONE	2	102
					001.300	CO 3898	JOSEPH DR			
					001.850	CO 4275	PARKER LA			
					002.138			PAINTED (UNDIV)		
					002.197	CO 6307	HILLANTRAE DR			
					002.300	CO 3764	WINDBROOK DR	NONE		
					002.341			PAINTED (UNDIV)		
					002.740	CO 3890	MARY CATHERINE DR	NONE		
					003.420	CO 2939	DELANCEY ST			
					004.290	CO 146	TIPPETT RD			
					004.570			PAINTED (UNDIV)		
					004.700	CO 120	STEED RD			
					004.870	CO 2664	GLEN VIEW DR	NONE		
					005.000			PAINTED (UNDIV)		
					005.070	CO 4344	DALMATIA DR			
					005.210	CO 123	TEMPLE HILL RD	NONE		16,512
					005.630	CO 3295	GREENFIELD LA			
					005.740	CO 2711	DIXON DR			
					005.830	CO 2990	PELLA PL			
					006.210	CO 2226	GWYNNDALE DR	3		
					006.270	OP 4805	HARDESTY DR			
					006.320			4		
					006.440	CO 3356	ABSHER LA			
WOODYARD RD					006.650	CO 599	BRANDYWINE RD		23,752	
					006.650	CO 3675	OLD BRANCH AVE			
					006.710	OP 119	NO NAME			
					006.760	CO 2166	CLINTON ST			
					007.039			PAINTED (UNDIV)		
007.109			CURBED							
007.170	CO 391	PINE VIEW LA			41,272					

MARYLAND DEPARTMENT OF TRANSPORTATION
STATE HIGHWAY ADMINISTRATION
DATA SERVICES DIVISION

2021 HIGHWAY LOCATION REFERENCE

COUNTY: PRINCE GEORGE'S
DISTRICT: 3
DATE: 1/23/2023
VERSION:1.0

ROUTE NUMBER: MD 223
DIRECTION: NORTH (INVENTORY)

ROAD NAME	FUNCTIONAL CLASS	STATE SYSTEM	NHS	MAINTENANCE	MILEPOINT	MILEPOINT DESCRIPTION	MEDIAN TYPE	MARKED LANES	AADT
WOODYARD RD	U -Minor Arterial	STATE SECONDARY		State Highway Agency	007.270	XO 864 CROSSOVER	CURBED	4	41,272
					007.270	CO 5380 WOODY TERR			
					007.320	CO 920 STUART LA			
					007.350	RP 5 RAMP 6 FR MD 223 EB TO RAMP 7 (TO MD 5)			
					007.390	MD 5 BRANCH AVE (SB/L)	NONE		
					007.400	RP 5 RAMP 1 FR MD 5 NB TO MD 223 WB			19,142
					007.410	MD 5 BRANCH AVE			
					007.420		CURBED		
					007.480	RP 5 RAMP 4 FR RAMP 1 (FR MD 5) TO MD 223 EB			
					007.540	XO 865 CROSSOVER			
					007.600	CO 923 SIMPSON LA			
					007.700	CO 918 CLAYTON LA	NONE	3	
					007.730	CO 916 TALL CEDAR LA			
					007.760			2	
					007.930	CO 4016 CANBERRA DR			
					008.030	CO 4299 AUTUMN WAY			
					008.060	CO 2547 DENTON DR			
					008.395		PAINTED (UNDIV)		
					008.507	CO 557 DANGERFIELD RD	NONE		
					008.507	CO 558 OLD ALEXANDRIA FERRY RD			
					008.540		PAINTED (UNDIV)		
					008.610	CO 3004 DEBORAH ST	NONE		
					008.720	OP 158 RICHARDSON RD			
					008.920	CO 2549 SWEENEY DR			
					008.950	CO 937 COLONIAL LA			
					009.040	CO 1870 GREEN ST			
					009.170	CO 1871 LANTERN LA			
					009.190	CO 6450 HUNTER DR			
					009.310	CO 6671 CLENDINNEN DR			
					009.600	CO 3006 DON DR			

MARYLAND DEPARTMENT OF TRANSPORTATION
STATE HIGHWAY ADMINISTRATION
DATA SERVICES DIVISION

2021 HIGHWAY LOCATION REFERENCE

COUNTY: PRINCE GEORGE'S
DISTRICT: 3
DATE: 1/23/2023
VERSION:1.0

ROUTE NUMBER: MD 223

DIRECTION: NORTH (INVENTORY)

ROAD NAME	FUNCTIONAL CLASS	STATE SYSTEM	NHS	MAINTENANCE	MILEPOINT	MILEPOINT DESCRIPTION	MEDIAN TYPE	MARKED LANES	AADT		
WOODYARD RD	U -Minor Arterial	STATE SECONDARY		State Highway Agency	009.979		PAINTED (UNDIV)	3	19,142		
					010.000		CURBED				
					010.023		STRUCTURE 160051001				
					010.055	CO 131	ROSARYVILLE RD				
					010.060	MD 223 1	HAI SLIP WAY			4	18,292
					010.060	CO 131	ROSARYVILLE RD (NB/L)				
					010.166		PAINTED (UNDIV)				
					010.200		NONE			2	
					010.440	CO 2552	VICTORIA DR				
					010.590	CO 2157	SHERWOOD DR				
					010.780	CO 92	DOWER HOUSE RD				
					010.825		PAINTED (UNDIV)				
					010.930	CO 6938	MCCORMICK RD			NONE	
					011.190	CO 4511	PERRYWOOD RD				
					011.420		PAINTED (UNDIV)				
					011.480	CO 6933	JOHENSU DR				
					011.805	CO 4817	WELSHIRE DR				
					012.097		NONE			3	
					012.110		PAINTED (UNDIV)				
					012.120		CURBED				
					012.141					4	
					012.220	CO 3050	MARLBORO PIKE				21,021
					012.370	RP 4	RAMP 4 FR MD 223 NB TO MD 4 EB				
					012.390	RP 4	RAMP 5 FR MD 223 SB TO RAMP 4 (TO MD 4)				
					012.450	MD 4	PENNSYLVANIA AVE (SB/L)				
					012.480	MD 4	PENNSYLVANIA AVE				1,384
					012.490	RP 4	RAMP 1 FR MD 223 NB TO MD 4 WB				
012.550	RP 4	RAMP 2 FR MD 4 WB TO MD 223 NB									
MELLWOOD RD	U -Local				012.570	CO 4024	OLD MARLBORO PIKE				
					012.570	RP 4	RAMP 9 FR MD 223 NB TO RAMP 8 (TO MD 4)				

MARYLAND DEPARTMENT OF TRANSPORTATION
STATE HIGHWAY ADMINISTRATION
DATA SERVICES DIVISION

2021 HIGHWAY LOCATION REFERENCE

COUNTY: PRINCE GEORGE'S
DISTRICT: 3
DATE: 1/23/2023
VERSION:1.0

ROUTE NUMBER: MD 223
DIRECTION: NORTH (INVENTORY)

ROAD NAME	FUNCTIONAL CLASS	STATE SYSTEM	NHS	MAINTENANCE	MILEPOINT	MILEPOINT DESCRIPTION	MEDIAN TYPE	MARKED LANES	AADT
MELLWOOD RD	U -Local	STATE SECONDARY		State Highway Agency	012.600		PAINTED (UNDIV)	4	1,384
					012.601			2	
					012.633	CO 79 MELLWOOD RD			

ROUTE NUMBER: MD 223 A
DIRECTION: NORTH (INVENTORY)

ROAD NAME	FUNCTIONAL CLASS	STATE SYSTEM	NHS	MAINTENANCE	MILEPOINT	MILEPOINT DESCRIPTION	MEDIAN TYPE	MARKED LANES	AADT
NO NAME	U -Local	STATE SECONDARY		State Highway Agency	000.000	MD 223 PISCATAWAY RD	NONE	2	0
					000.100	ROAD END - WOODEN BARRICADE			

ROUTE NUMBER: MD 223 I
DIRECTION: EAST (INVENTORY)

ROAD NAME	FUNCTIONAL CLASS	STATE SYSTEM	NHS	MAINTENANCE	MILEPOINT	MILEPOINT DESCRIPTION	MEDIAN TYPE	MARKED LANES	AADT
HAISLIP WAY	U -Local	STATE SECONDARY		State Highway Agency	000.000	CO 131 ROSARYVILLE RD	NONE	2	0
					000.000	MD 223 WOODYARD RD (SB/L)			
					000.013	CO 131 ROSARYVILLE RD (NB/L)			
					000.013	MD 223 WOODYARD RD			

ROUTE NUMBER: MD 228
DIRECTION: EAST (INVENTORY)

ROAD NAME	FUNCTIONAL CLASS	STATE SYSTEM	NHS	MAINTENANCE	MILEPOINT	MILEPOINT DESCRIPTION	MEDIAN TYPE	MARKED LANES	AADT
BERRY RD	U -Principal Arterial – Other	STATE PRIMARY	NHS	State Highway Agency	000.000	MD 210 INDIAN HEAD HWY (SB/L)	UNPROTECTED	5	37,853
					000.018	MD 210 INDIAN HEAD HWY			
					000.040		CURBED		
					000.100		PAINTED (UNDIV)		
					000.140		POSITIVE BARRIER		
					000.204			4	
					000.536	MD 8101 MANNING RD EAST (NB/L)			

MARYLAND DEPARTMENT OF TRANSPORTATION
STATE HIGHWAY ADMINISTRATION
DATA SERVICES DIVISION

2021 HIGHWAY LOCATION REFERENCE

COUNTY: PRINCE GEORGE'S
DISTRICT: 3
DATE: 1/23/2023
VERSION:1.0

ROUTE NUMBER: MD 228
DIRECTION: EAST (INVENTORY)

ROAD NAME	FUNCTIONAL CLASS	STATE SYSTEM	NHS	MAINTENANCE	MILEPOINT	MILEPOINT DESCRIPTION	MEDIAN TYPE	MARKED LANES	AADT	
BERRY RD	U -Principal Arterial – Other	STATE PRIMARY	NHS	State Highway Agency	000.544	MD 810 I	MANNING RD EAST	POSITIVE BARRIER	4	37,853
					001.300	MD 228 A	BEALLE HILL RD			
					001.347		STRUCTURE 080051031			
					001.370	MD 228	BERRY RD			
					001.370		CHARLES CO/L			
	R -Principal Arterial – Other									

ROUTE NUMBER: MD 228 A
DIRECTION: SOUTH (INVENTORY)

ROAD NAME	FUNCTIONAL CLASS	STATE SYSTEM	NHS	MAINTENANCE	MILEPOINT	MILEPOINT DESCRIPTION	MEDIAN TYPE	MARKED LANES	AADT	
BEALLE HILL RD	U -Minor Arterial	STATE SECONDARY		State Highway Agency	000.860	CO 157	BEALLE HILL RD	NONE	2	6,120
					000.900	CO 5680	NO NAME			
					001.017	MD 228	BERRY RD (WB/L)			
					001.020	MD 228	BERRY RD			

ROUTE NUMBER: MD 295
DIRECTION: NORTH (INVENTORY)

ROAD NAME	FUNCTIONAL CLASS	STATE SYSTEM	NHS	MAINTENANCE	MILEPOINT	MILEPOINT DESCRIPTION	MEDIAN TYPE	MARKED LANES	AADT								
BALTIMORE WASHINGTON PKWY	U -Principal Arterial – Other Freew	STATE PRIMARY	NHS	National Park Service	000.000	US 50	JOHN HANSON HWY	POSITIVE BARRIER	4	100,740							
					000.140	US 50	JOHN HANSON HWY (WB/L)										
					000.310	RP 295	RAMP 5 FR MD 295 SB TO MD 201 EB										
					000.490	RP 295	RAMP 2 FR MD 201 WB TO MD 295 NB										
					000.550												
					000.590	XO 890	CROSSOVER										
					000.785	MD 201	KENILWORTH AVE (SB/L)										
					000.795	MD 201	KENILWORTH AVE										
					001.495	RP 295	RAMP 4 FR MD 295 NB TO MD 202B EB										
					001.600	RP 295	RAMP 2 FR MD 202B WB TO MD 295 NB										
					001.645	MD 202	LANDOVER RD (SB/L)										
					001.650												
																	96,800

MARYLAND DEPARTMENT OF TRANSPORTATION
STATE HIGHWAY ADMINISTRATION
DATA SERVICES DIVISION

2021 HIGHWAY LOCATION REFERENCE

COUNTY: PRINCE GEORGE'S
DISTRICT: 3
DATE: 1/23/2023
VERSION:1.0

ROUTE NUMBER: MD 295
DIRECTION: NORTH (INVENTORY)

ROAD NAME	FUNCTIONAL CLASS	STATE SYSTEM	NHS	MAINTENANCE	MILEPOINT	MILEPOINT DESCRIPTION	MEDIAN TYPE	MARKED LANES	AADT
BALTIMORE WASHINGTON PKWY	U -Principal Arterial – Other Freew	STATE PRIMARY	NHS	National Park Service	001.654 MD 202	LANDOVER RD	POSITIVE BARRIER	6	96,800
					001.760 RP 295	RAMP 4 FR MD 295 NB TO MD 450 EB			
					001.900			5	
					001.970 MD 450	ANNAPOLIS RD		4	102,800
					002.130 RP 295	RAMP 2 FR MD 450 WB TO MD 295 NB			
					003.421 RP 295	RAMP 4 FR MD 295 NB TO MD 410			
					003.630 MD 410	RIVERDALE RD			104,600
					003.730 RP 295	RAMP 2 FR MD 410 TO MD 295 NB			
					004.490 CO 42	GOOD LUCK RD			
					005.730 RP 95	RAMP 6 FR MD 295 EB TO IS 95 SB			
					005.930 RP 95	RAMP 5 FR IS 95 SB TO MD 295 EB			
					005.966	STRUCTURE 160142011			
					005.975 IS 95	CAPITAL BELTWAY (SB/L)			
					005.990	EXIT #22 (IS 95)			114,040
					005.998 IS 95	CAPITAL BELTWAY			
					006.040 RP 95	RAMP 3 FR MD 295 EB TO IS 95 NB	CURBED		
					006.150		POSITIVE BARRIER		
					006.220 RP 95	RAMP 4 FR IS 95 NB TO MD 295 EB			
					006.354 MD 193	GREENBELT RD			
					006.360				105,590
					006.366 MD 193	GREENBELT RD (WB/L)			
					006.530 RP 295	RAMP 4 FR MD 295 NB TO 193 EB			
					006.650 RP 295	RAMP 3 FR MD 193 EB TO MD 295 NB			
					006.760		CURBED		
					006.880		POSITIVE BARRIER		
					007.530 RP 295	RAMP 4 FR MD 295 NB TO BALWASH RD EB			
					007.648 GV 1	BALWASH RD (EB/L)			
					007.652 GV 1	BALWASH RD			
					007.760 RP 295	RAMP 2 FR BALWASH RD WB TO MD 295 NB			
					008.070		CURBED		

MARYLAND DEPARTMENT OF TRANSPORTATION
STATE HIGHWAY ADMINISTRATION
DATA SERVICES DIVISION

2021 HIGHWAY LOCATION REFERENCE

COUNTY: PRINCE GEORGE'S
DISTRICT: 3
DATE: 1/23/2023
VERSION:1.0

ROUTE NUMBER: MD 295

DIRECTION: NORTH (INVENTORY)

ROAD NAME	FUNCTIONAL CLASS	STATE SYSTEM	NHS	MAINTENANCE	MILEPOINT	MILEPOINT DESCRIPTION	MEDIAN TYPE	MARKED LANES	AADT
BALTIMORE WASHINGTON PKWY	U -Principal Arterial – Other Freew	STATE PRIMARY	NHS	National Park Service	008.580		POSITIVE BARRIER	4	105,590
					008.650	CO 27	BEAVER DAM RD		
					009.450	RP 295	RAMP 4 FR MD 295 NB TO POWDER MILL RD EB		
					009.650	GV 6	POWDER MILL RD		116,401
					009.860	RP 295	RAMP 2 FR POWDER MILL RD WB TO MD 295 NB		
					009.946		CURBED		
					010.510		POSITIVE BARRIER		
					011.030	RP 295	RAMP 4 FR MD 295 NB TO MD 197 EB		
					011.401	MD 197	LAUREL BOWIE RD (SB/L)		
					011.510	MD 197	LAUREL BOWIE RD		104,381
					011.560		CURBED		
					011.698	RP 295	RAMP 2 FR MD 197 WB TO MD 295 NB		
					012.172		POSITIVE BARRIER		
					012.360		ANNE ARUNDEL CO/L		
					012.360	MD 295	BALTIMORE WASHINGTON PKWY		

ROUTE NUMBER: MD 320

DIRECTION: EAST (INVENTORY)

ROAD NAME	FUNCTIONAL CLASS	STATE SYSTEM	NHS	MAINTENANCE	MILEPOINT	MILEPOINT DESCRIPTION	MEDIAN TYPE	MARKED LANES	AADT
PINEY BRANCH RD	U -Minor Arterial	STATE SECONDARY		State Highway Agency	000.000	MONTGOMERY CO/L	PAINTED (UNDIV)	4	21,755
					000.000	MD 320	PINEY BRANCH RD		
					000.086		CURBED		
					000.089		STRUCTURE 160065001		
					000.120			3	
					000.130			4	
					000.150	MD 650	NEW HAMPSHIRE AVE (SB/L)		
					000.160	MD 650	NEW HAMPSHIRE AVE		

MARYLAND DEPARTMENT OF TRANSPORTATION
STATE HIGHWAY ADMINISTRATION
DATA SERVICES DIVISION

2021 HIGHWAY LOCATION REFERENCE

COUNTY: PRINCE GEORGE'S
DISTRICT: 3
DATE: 1/23/2023
VERSION:1.0

ROUTE NUMBER: MD 332
DIRECTION: EAST (INVENTORY)

ROAD NAME	FUNCTIONAL CLASS	STATE SYSTEM	NHS	MAINTENANCE	MILEPOINT	MILEPOINT DESCRIPTION	MEDIAN TYPE	MARKED LANES	AADT
CENTRAL AVE	U -Minor Arterial	STATE SECONDARY		State Highway Agency	000.000 DC 1004	SOUTHERN AVE	NONE	2	10,943
					000.000	SOUTHERN AVE (DC MAINT)			
					000.000	WASH DC LINE			
					000.050 MU 10	ABEL AVE			
					000.050 MU 30	AKIN AVE			
					000.100 MU 45	BALBOA AVE			
					000.100 MU 46	BAYOU AVE			
					000.160 MU 293	CHAMBER AVE			
					000.160 CO 828	LARCHMONT AVE			
					000.240 CO 371	NOVA AVE			
					000.280 CO 393	CAPITOL HEIGHTS BLVD			
					000.350 MU 240	QUIRE AVE			
					000.480 CO 370	SUFFOLK AVE			
					000.480 MU 260	SULTAN AVE			
					000.540 CO 1678	TOPEKA AVE			
					000.540 MU 280	TUNIC AVE			
					000.620 CO 304	VALE PL			
					000.630 CO 722	VENTURA AVE			
					000.690 CO 303	WHIST PL			
					000.740 CO 720	XENIA AVE			
					000.760 CO 1205	MARYLAND PARK DR			
					000.830 CO 369	ROLLINS AVE			
					000.850 CO 3888	YEOMAN PL			
					000.940 MD 332 A	NO NAME			
OLD CENTRAL AVE					000.960 CO 721	YOLANDA ST			
					001.010 OP 44	NO NAME			
					001.040 CO 725	ZELMA AVE			
					001.070 MD 214	E CAPITOL ST			

MARYLAND DEPARTMENT OF TRANSPORTATION
STATE HIGHWAY ADMINISTRATION
DATA SERVICES DIVISION

2021 HIGHWAY LOCATION REFERENCE

COUNTY: PRINCE GEORGE'S
DISTRICT: 3
DATE: 1/23/2023
VERSION:1.0

ROUTE NUMBER: MD 332 A

DIRECTION: NORTH (INVENTORY)

ROAD NAME	FUNCTIONAL CLASS	STATE SYSTEM	NHS	MAINTENANCE	MILEPOINT	MILEPOINT DESCRIPTION	MEDIAN TYPE	MARKED LANES	AADT
NO NAME	U -Local	STATE SECONDARY		State Highway Agency	000.000 MD 332	CENTRAL AVE	NONE	2	0
					000.030 MD 214	E CAPITOL ST			
					000.038 MD 214	E CAPITOL ST (WB/L)			

ROUTE NUMBER: MD 337

DIRECTION: NORTH (INVENTORY)

ROAD NAME	FUNCTIONAL CLASS	STATE SYSTEM	NHS	MAINTENANCE	MILEPOINT	MILEPOINT DESCRIPTION	MEDIAN TYPE	MARKED LANES	AADT
ALLENTOWN RD	U -Minor Arterial	STATE SECONDARY		State Highway Agency	000.000 CO 126	ALLENTOWN RD	NONE	4	28,091
					000.008 MD 5	BRANCH AVE			
					000.008 RP 5	RAMP 1 FR RAMP 4 (FR MD 5) TO MD 337			
					000.030 RP 5	RAMP 3 FR MD 337 EB TO MD 5 NB	CURBED		
					000.040 RP 5	RAMP 4 FR MD 5 NB TO MD 337 EB			
					000.125		NONE	5	
					000.170		CENTER TLA (UNDIV)	4	
					000.183 CO 2149	PERRIE LA			
					000.229 CO 1456	ROBIN LA			
					000.277 CO 6435	LEON ST			
					000.344	STRUCTURE 160251001			
					000.779 CO 127	AUTH RD			
					000.780		CURBED		
					000.890			5	
					000.960 CO 2176	MAXWELL DR			
					001.460 RP 95	RAMP 6 FR IS 95 EB TO MD 337 SB			
					001.510			4	
					001.610				26,541
					001.616 CO 81	SUITLAND RD			
					002.200 CO 483	FORESTVILLE RD	CENTER TLA (UNDIV)		4,871
					002.463			3	
					002.520		NONE	2	

MARYLAND DEPARTMENT OF TRANSPORTATION
STATE HIGHWAY ADMINISTRATION
DATA SERVICES DIVISION

2021 HIGHWAY LOCATION REFERENCE

COUNTY: PRINCE GEORGE'S
DISTRICT: 3
DATE: 1/23/2023
VERSION:1.0

ROUTE NUMBER: MD 337
DIRECTION: NORTH (INVENTORY)

ROAD NAME	FUNCTIONAL CLASS	STATE SYSTEM	NHS	MAINTENANCE	MILEPOINT	MILEPOINT DESCRIPTION	MEDIAN TYPE	MARKED LANES	AADT
ALLENTOWN RD	U -Minor Arterial	STATE SECONDARY		State Highway Agency	002.630		NONE	1	4,871
					002.650	GV 124 ALLENTOWN RD			
					002.650	BEG X-REF W/ GV 124 & GV 119			
SUITLAND PKWY	U -Principal Arterial – Other Freew		NHS		003.340	END X-REF W/ GV 119 & GV 124	CURBED	3	23,660
					003.340	RP 119 RAMP 4 FR RAMP 2 TO SUITLAND PKWY EB			
					003.340	GV 119 SUITLAND PKWY			
					003.399	MD 4 PENNSYLVANIA AVE (SB/L)			

ROUTE NUMBER: MD 373
DIRECTION: EAST (INVENTORY)

ROAD NAME	FUNCTIONAL CLASS	STATE SYSTEM	NHS	MAINTENANCE	MILEPOINT	MILEPOINT DESCRIPTION	MEDIAN TYPE	MARKED LANES	AADT
LIVINGSTON RD	U -Minor Arterial	STATE SECONDARY		State Highway Agency	000.000	MD 810 J LIVINGSTON RD	NONE	3	7,544
					000.006	MD 210 INDIAN HEAD HWY			
					000.060	MD 210 P SERVICE RD		2	
					000.166			3	
					000.170		PAINTED (UNDIV)		
					000.250	CO 5189 STONE FOOT RD			
					000.263			2	
					000.390	CO 1605 DUSTY LA	NONE		
					000.480	CO 5139 MENK RD			
					000.570	OP 294 JOHN DAILEY RD			
					000.640	CO 2185 MAPLE DR			
					000.690	CO 4645 NEWASA LA			
ACCOKEEK RD					000.850	CO 1202 LIVINGSTON RD			
					000.852	CO 1202 LIVINGSTON RD			
					001.030	CO 157 BEALLE HILL RD			
	U -Major Collector				001.090				6,752
					001.140	CO 2184 CEDAR LAWN DR			
					001.360	CO 1258 HOLLY HILL DR			

MARYLAND DEPARTMENT OF TRANSPORTATION
STATE HIGHWAY ADMINISTRATION
DATA SERVICES DIVISION

2021 HIGHWAY LOCATION REFERENCE

COUNTY: PRINCE GEORGE'S
DISTRICT: 3
DATE: 1/23/2023
VERSION:1.0

ROUTE NUMBER: MD 373
DIRECTION: EAST (INVENTORY)

ROAD NAME	FUNCTIONAL CLASS	STATE SYSTEM	NHS	MAINTENANCE	MILEPOINT	MILEPOINT DESCRIPTION	MEDIAN TYPE	MARKED LANES	AADT			
ACCOKEEK RD	U -Major Collector	STATE SECONDARY		State Highway Agency	002.120	CO 160	SHARPERVILLE RD	NONE	2	6,752		
	R -Major Collector				002.250	CO 724	BERRY RD					
					004.170	CO 226	GARDNER RD					
					005.263	CO 817	S SPRINGFIELD RD					
					005.300	CO 222	DANVILLE RD					
					005.630	CO 5486	NEALE DR					
					005.914						PAINTED (UNDIV)	
	U -Major Collector				006.103	CO 3853	MCKENDREE RD				NONE	
					006.220	CO 1250	DUCKETT RD					
					006.390	CO 1253	BECKER RD					
					007.467						PAINTED (UNDIV)	
					007.536	CO 7013	SUDLEY AVE				NONE	
					007.577						PAINTED (UNDIV)	
					007.810	CO 7010	OWINGS AVE				NONE	
					007.841						PAINTED (UNDIV)	
					008.039						CURBED	
					008.086	XO 959	CROSSOVER				NONE	
					008.095	RP 5	RAMP 6 FR MD 373 TO MD 5 SB					
					008.104							3
					008.115	XO 960	CROSSOVER					
	008.422	MD 631 A	BRANDYWINE RD									

ROUTE NUMBER: MD 381
DIRECTION: NORTH (INVENTORY)

ROAD NAME	FUNCTIONAL CLASS	STATE SYSTEM	NHS	MAINTENANCE	MILEPOINT	MILEPOINT DESCRIPTION	MEDIAN TYPE	MARKED LANES	AADT	
BRANDYWINE RD	R -Major Collector	STATE SECONDARY		State Highway Agency	000.000	MD 381	BRANDYWINE RD	NONE	2	6,235
					000.000		CHARLES CO/L			
					000.127		STRUCTURE 160112001			
					000.990	CO 215	CHRIST CHURCH RD			

MARYLAND DEPARTMENT OF TRANSPORTATION
STATE HIGHWAY ADMINISTRATION
DATA SERVICES DIVISION

2021 HIGHWAY LOCATION REFERENCE

COUNTY: PRINCE GEORGE'S
DISTRICT: 3
DATE: 1/23/2023
VERSION:1.0

ROUTE NUMBER: MD 381
DIRECTION: NORTH (INVENTORY)

ROAD NAME	FUNCTIONAL CLASS	STATE SYSTEM	NHS	MAINTENANCE	MILEPOINT	MILEPOINT DESCRIPTION	MEDIAN TYPE	MARKED LANES	AADT			
BRANDYWINE RD	R -Major Collector	STATE SECONDARY		State Highway Agency	001.340	CO 215	CHRIST CHURCH RD	NONE	2	6,235		
					001.450	CO 203	NECK RD					
					001.750	CO 204	EAGLE HARBOR RD					
					001.780	OP 309	NO NAME					
					001.783						PAINTED (UNDIV)	
					001.940	CO 195	ST PHILLIPS RD				NONE	
					002.270	CO 194	DR BOWEN RD					
					002.270	CO 3854	ST MARY'S CHURCH RD					
					003.270	OP 315	NO NAME					
					003.990	CO 2062	AQUASCO FARM RD					
					004.890	OP 316	NO NAME					
					005.180	MD 382	CROOM RD					4,362
					006.540						PAINTED (UNDIV)	
					007.120	CO 192	ORME RD				NONE	
					007.660	CO 4855	HORSEHEAD RD					
					007.700	CO 191	HORSEHEAD RD					
					008.460	CO 189	BADEN WESTWOOD RD					10,442
					009.160	CO 185	CEDARVILLE RD					
					009.420	CO 594	LETCHER RD					
					009.800	CO 163	ASHBOX RD					
					011.190	CO 173	GIBBONS CHURCH RD					
					012.320	CO 172	NORTH KEYS RD					
					012.360	CO 174	OLD INDIAN HEAD RD					
					012.960	CO 175	TOWER RD					
					013.120	GV 117	AIR FORCE RD					
					013.260	OP 265	ICE PLANT RD					
					013.300	OP 264	NO NAME					
					013.350	CO 167	CHERRY TREE CROSSING RD					
					013.440	CO 3152	BANK ST					
					013.440	CO 596	BRANDYWINE HEIGHTS RD					

U -Major Collector

MARYLAND DEPARTMENT OF TRANSPORTATION
STATE HIGHWAY ADMINISTRATION
DATA SERVICES DIVISION

2021 HIGHWAY LOCATION REFERENCE

COUNTY: PRINCE GEORGE'S
DISTRICT: 3
DATE: 1/23/2023
VERSION:1.0

ROUTE NUMBER: MD 381
DIRECTION: NORTH (INVENTORY)

ROAD NAME	FUNCTIONAL CLASS	STATE SYSTEM	NHS	MAINTENANCE	MILEPOINT	MILEPOINT DESCRIPTION	MEDIAN TYPE	MARKED LANES	AADT	
BRANDYWINE RD	U -Major Collector	STATE SECONDARY		State Highway Agency	013.540	CO 166	MISSOURI AVE	NONE	2	10,442
					013.660	CO 5799	KATHLEEN LA			
					013.723		STRUCTURE 160305001			
					014.056	CO 5976	MATTAWOMAN DR			
					014.250	CO 164	SHORT CUT RD			
					014.520	US 301	CRAIN HWY			
					014.530	CO 7253	BRANDYWINE RD			
					014.530	US 301	CRAIN HWY (SB/L)			

ROUTE NUMBER: MD 382
DIRECTION: NORTH (INVENTORY)

ROAD NAME	FUNCTIONAL CLASS	STATE SYSTEM	NHS	MAINTENANCE	MILEPOINT	MILEPOINT DESCRIPTION	MEDIAN TYPE	MARKED LANES	AADT		
CROOM RD	R -Major Collector	STATE SECONDARY		State Highway Agency	000.000		CHARLES CO/L	NONE	2	375	
					000.000	CO 1434	COVINGTON RD				
					000.650	MD 381	BRANDYWINE RD				1,700
					001.920	OP 278	NO NAME				
					001.982		STRUCTURE 160064001				
					002.260	CO 187	MILLTOWN LANDING RD				
					002.700	OP 277	PEED RD				
					002.820	CO 202	MAGRUDERS FERRY RD				
					003.050	CO 189	BADEN WESTWOOD RD				3,570
					004.269		STRUCTURE 160259001				
					004.700	CO 184	WHITES LANDING RD				
					005.230	CO 170	BALD EAGLE SCHOOL RD				
					005.270	CO 183	RIVER AIRPORT RD				
					006.407		STRUCTURE 160063001				
					006.900	CO 177	BROOKS CHURCH RD				
					006.900	CO 3648	TANYARD RD				
					007.330						PAINTED (UNDIV)

MARYLAND DEPARTMENT OF TRANSPORTATION
STATE HIGHWAY ADMINISTRATION
DATA SERVICES DIVISION

2021 HIGHWAY LOCATION REFERENCE

COUNTY: PRINCE GEORGE'S
DISTRICT: 3
DATE: 1/23/2023
VERSION:1.0

ROUTE NUMBER: MD 382
DIRECTION: NORTH (INVENTORY)

ROAD NAME	FUNCTIONAL CLASS	STATE SYSTEM	NHS	MAINTENANCE	MILEPOINT	MILEPOINT DESCRIPTION	MEDIAN TYPE	MARKED LANES	AADT		
CROOM RD	R -Major Collector	STATE SECONDARY		State Highway Agency	007.710	CO 229	NAYLOR BADEN RD	NONE	2	3,570	
					008.300	CO 3852	CANDY HILL RD				
						008.850	CO 180	NOTTINGHAM RD			
						009.623		STRUCTURE 160062001			
						009.710	CO 142	MATTAPONI RD			
						009.930	CO 140	MOLLY BERRY RD			
						010.810	OP 4810	WEST END FARM RD			
						011.270	CO 141	ST THOMAS CHURCH RD			
		U -Major Collector				011.630	CO 3646	DULEY STATION RD			
						011.800	OP 276	NO NAME			
						012.170	CO 6390	KENDALLWOOD DR			
						012.320	CO 1208	CROOM AIRPORT RD			
		R -Major Collector				012.450	CO 5183	WINDY OAKS DR			
						012.830	CO 138	MT CALVERT RD			
						013.010	CO 586	MT CALVERT RD SPUR			
						013.156	CO 7007	HOLLOWTREE LA			
						013.860	CO 108	CROOM STATION RD			
						014.082		STRUCTURE 160061001			
						014.220	OP 275	SASSCER LA			
		U -Major Collector				014.380	CO 6059	STATION DR			
					015.100	CO 136	TRUMPS HILL RD				
					015.327	US 301	CRAIN HWY				
					015.340	US 301	CRAIN HWY (SB/L)				

ROUTE NUMBER: MD 410
DIRECTION: EAST (INVENTORY)

ROAD NAME	FUNCTIONAL CLASS	STATE SYSTEM	NHS	MAINTENANCE	MILEPOINT	MILEPOINT DESCRIPTION	MEDIAN TYPE	MARKED LANES	AADT	
EAST WEST HWY	U -Principal Arterial - Other	STATE SECONDARY	NHS	State Highway Agency	000.000	MD 410	ETHAN ALLEN AVE	CURBED	5	21,572
					000.000		MONTGOMERY CO/L			

MARYLAND DEPARTMENT OF TRANSPORTATION
STATE HIGHWAY ADMINISTRATION
DATA SERVICES DIVISION

2021 HIGHWAY LOCATION REFERENCE

COUNTY: PRINCE GEORGE'S
DISTRICT: 3
DATE: 1/23/2023
VERSION:1.0

ROUTE NUMBER: MD 410
DIRECTION: EAST (INVENTORY)

ROAD NAME	FUNCTIONAL CLASS	STATE SYSTEM	NHS	MAINTENANCE	MILEPOINT	MILEPOINT DESCRIPTION	MEDIAN TYPE	MARKED LANES	AADT		
EAST WEST HWY	U -Principal Arterial – Other	STATE SECONDARY	NHS	State Highway Agency	000.000	MD 650	NEW HAMPSHIRE AVE	CURBED	5	21,572	
					000.020					4	
					000.097	CO 703	RED TOP RD	CENTER TLA (UNDIV)			
					000.163	MU 790	KENTLAND AVE				
					000.230	CO 764	10TH AVE				
					000.274	CO 895	OLSON RD				
					000.361	CO 763	FAIRVIEW AVE	NONE			
					000.361	CO 894	LINDEN AVE				
					000.570	CO 772	CHILLUM MANOR RD				
					000.627		STRUCTURE 160067001				
					000.690	CO 769	17TH AVE				
					000.739			PAINTED (UNDIV)			
					000.749				5		
					000.776			CURBED			
					000.855	MD 212	RIGGS RD (SB/L)				
					000.860					45,592	
					000.865	MD 212	RIGGS RD				
					000.950	CO 497	19TH PL				
					001.040	CO 1599	AGER RD			4	
					001.297	CO 680	23RD AVE				
					001.300					28,942	
					001.524		STRUCTURE 160068001				
					001.890	OP 5102	NO NAME				
					002.000					5	
					002.040	MU 109	EDITORS PARK DR				
					002.150	XO 903	CROSSOVER				
					002.160			POSITIVE BARRIER			
					002.340			CURBED		4	
					002.345	CO 5678	BELCREST RD				
					002.380					5	

MARYLAND DEPARTMENT OF TRANSPORTATION
STATE HIGHWAY ADMINISTRATION
DATA SERVICES DIVISION

2021 HIGHWAY LOCATION REFERENCE

COUNTY: PRINCE GEORGE'S
DISTRICT: 3
DATE: 1/23/2023
VERSION:1.0

ROUTE NUMBER: MD 410
DIRECTION: EAST (INVENTORY)

ROAD NAME	FUNCTIONAL CLASS	STATE SYSTEM	NHS	MAINTENANCE	MILEPOINT	MILEPOINT DESCRIPTION	MEDIAN TYPE	MARKED LANES	AADT
EAST WEST HWY	U -Principal Arterial - Other	STATE SECONDARY	NHS	State Highway Agency	002.646 MD 500	QUEENS CHAPEL RD (WB/L)	CURBED	5	28,942
					002.650			4	39,872
					002.654 MD 500	QUEENS CHAPEL RD			
					002.700			5	
					002.720 MU 9413	41ST PL #3			
					002.760 MU 9420	42ND AVE			
					002.900 MU 9433	43RD AVE #3		6	
					002.960 MU 9435	43RD ST			
					003.030 MU 440	44TH AVE			
					003.044			5	
					003.100 MU 441	44TH PL			
					003.170 US 1	BALTIMORE AVE		6	
					003.220 MU 20	WEST BEALE CIR			
					003.258			5	
					003.270 MU 10	EAST BEALE CIR			
					003.290			4	
					003.365	STRUCTURE 160187001			
					003.390 MU 110	MARYLAND AVE			
					003.430 MU 80	LAFAYETTE AVE			
					003.610 MU 220	RITTENHOUSE ST			
					003.630 MU 490	49TH AVE	POSITIVE BARRIER		
					003.730 MU 280	TAYLOR RD			
					003.828	STRUCTURE 160192001			
					003.840		CURBED		
					003.951	STRUCTURE 160188001			
					004.246 MD 201	KENILWORTH AVE (SB/L)			
					004.250				24,110
					004.254 MD 201	KENILWORTH AVE			
					004.270			5	
RIVERDALE RD					004.370 CO 317	58TH AVE		6	

MARYLAND DEPARTMENT OF TRANSPORTATION
STATE HIGHWAY ADMINISTRATION
DATA SERVICES DIVISION

2021 HIGHWAY LOCATION REFERENCE

COUNTY: PRINCE GEORGE'S
DISTRICT: 3
DATE: 1/23/2023
VERSION:1.0

ROUTE NUMBER: MD 410
DIRECTION: EAST (INVENTORY)

ROAD NAME	FUNCTIONAL CLASS	STATE SYSTEM	NHS	MAINTENANCE	MILEPOINT	MILEPOINT DESCRIPTION	MEDIAN TYPE	MARKED LANES	AADT
RIVERDALE RD	U -Principal Arterial – Other	STATE SECONDARY	NHS	State Highway Agency	004.530	XO 899 CROSSOVER	CURBED	6	24,110
					004.590		CENTER TLA (UNDIV)	5	
					004.610			4	
					004.650	CO 341 61ST PL			
					004.740	CO 1493 MUSTANG DR			
					004.760	CO 593 62ND PL			
					004.820	CO 1316 63RD AVE			
					004.870	CO 1305 63RD PL			
					004.920	CO 3102 64TH AVE			
					004.980	CO 397 EASTPINE DR	NONE		
					005.020	RP 295 RAMP 6 FR MD 410 TO MD 295 SB			
					005.040	MD 295 BALTIMORE WASHINGTON PKWY (SB/L)			
					005.071				18,470
					005.090	MD 295 BALTIMORE WASHINGTON PKWY			
					005.110	RP 295 RAMP 2 FR MD 410 TO MD 295 NB			
					005.112		CURBED		
					005.140	CO 409 66TH AVE			
					005.220	CO 408 67TH AVE	NONE		
					005.320	CO 244 67TH PL			
VETERANS PKWY					005.370		CURBED	3	
					005.390		UNPROTECTED	4	
					006.210	XO 851 CROSSOVER			
					006.360		CURBED		
					006.515	MD 450 ANNAPOLIS RD (WB/L)			
					006.525	MD 450 ANNAPOLIS RD			
					006.660		UNPROTECTED		
					006.702		POSITIVE BARRIER		
					006.732		UNPROTECTED		
					006.830		CURBED		
					006.870	MD 433 ELLIN RD			

MARYLAND DEPARTMENT OF TRANSPORTATION
STATE HIGHWAY ADMINISTRATION
DATA SERVICES DIVISION

2021 HIGHWAY LOCATION REFERENCE

COUNTY: PRINCE GEORGE'S
DISTRICT: 3
DATE: 1/23/2023
VERSION:1.0

ROUTE NUMBER: MD 410
DIRECTION: EAST (INVENTORY)

ROAD NAME	FUNCTIONAL CLASS	STATE SYSTEM	NHS	MAINTENANCE	MILEPOINT	MILEPOINT DESCRIPTION	MEDIAN TYPE	MARKED LANES	AADT
VETERANS PKWY	U -Principal Arterial – Other	STATE SECONDARY	NHS	State Highway Agency	006.890		POSITIVE BARRIER	4	18,470
					006.930		CURBED		
					006.950	RP 50	RAMP 8 FR MD 410 SB TO US 50 WB		
					007.090	RP 50	RAMP 1 FR MD 410 NB TO RAMP 8 (TO US 50)		
					007.128		STRUCTURE 160115001		
					007.144	US 50	JOHN HANSON HWY (WB/L)		
					007.150		EXIT #5		17,680
					007.156	US 50	JOHN HANSON HWY		
					007.200	RP 50	RAMP 3 FR RAMP 6 (FR US 50) TO MD 410 NB		
					007.241		STRUCTURE 160246001		
					007.280	RP 50	RAMP 6 FR US 50 EB TO MD 410 SB		
					007.530				3
					007.610	CO 2428	PENNSY DR		

ROUTE NUMBER: MD 414
DIRECTION: EAST (INVENTORY)

ROAD NAME	FUNCTIONAL CLASS	STATE SYSTEM	NHS	MAINTENANCE	MILEPOINT	MILEPOINT DESCRIPTION	MEDIAN TYPE	MARKED LANES	AADT	
OXON HILL RD	U -Major Collector	STATE SECONDARY		State Highway Agency	000.000	CO 114	OXON HILL RD (NB/L)	CURBED	4	19,440
					000.084	OP 5591	MGM NATIONAL AVE			
					000.088				3	
					000.092	OP 5659	MGM NATIONAL AVE			
					000.092	RP 95	RAMP 23 FR RAMP 12 (FR IS 295) TO MD 414			
					000.209	OP 5470	MONUMENT AVE (EB/L)			
					000.213				5	
					000.216	OP 5470	MONUMENT AVE			
					000.294			NONE	4	
					000.318	RP 95	RAMP 12 FR IS 295 SB TO MD 210 SB			
					000.340				5	
					000.347	RP 95	RAMP 11 FR MD 210 NB TO IS 295 NB			

MARYLAND DEPARTMENT OF TRANSPORTATION
STATE HIGHWAY ADMINISTRATION
DATA SERVICES DIVISION

2021 HIGHWAY LOCATION REFERENCE

COUNTY: PRINCE GEORGE'S
DISTRICT: 3
DATE: 1/23/2023
VERSION:1.0

ROUTE NUMBER: MD 414
DIRECTION: EAST (INVENTORY)

ROAD NAME	FUNCTIONAL CLASS	STATE SYSTEM	NHS	MAINTENANCE	MILEPOINT	MILEPOINT DESCRIPTION	MEDIAN TYPE	MARKED LANES	AADT	
OXON HILL RD	U -Major Collector	STATE SECONDARY		State Highway Agency	000.370		PAINTED (UNDIV)	5	19,440	
					000.382	RP 95	RAMP 24 FR RP 11 (MD 210 NB) TO IS 95 LS			
					000.399	RP 210	RAMP 6 FR MD 414 EB TO MD 210 SB			
					000.400	MD 210 V	BALD EAGLE RD (SB/L)			
					000.405	RP 210	RAMP 7 FR MD 414 WB TO RAMP 6(TO MD 210)	NONE		
					000.414	RP 210	RAMP 8 FR RAMP 5(FR MD 210) TO MD 414 WB			
					000.420	MD 210 V	BALD EAGLE RD			
					000.448	RP 210	RAMP 5 FR MD 210 SB TO MD 414 EB		4	
					000.455			PAINTED (UNDIV)		
					000.459				5	
					000.465			CURBED		
					000.515	MD 210	INDIAN HEAD HWY (SB/L)			
					000.520				25,672	
					000.526	MD 210	INDIAN HEAD HWY			
					000.576	RP 210	RAMP 3 FR MD 414 EB TO MD 210 NB			
					000.618	RP 210	RAMP 4 FR MD 210 NB TO MD 414		4	
					000.644	RP 95	RAMP 4 FR RP 11 (FR MD 210) TO IS 95			
					000.685	RP 95	RAMP 3 FR IS 95 LN TO MD 414	NONE		
					000.689				5	
					000.693	RP 95	RAMP 9 FR MD 414 TO RAMP 4 (TO IS 95 NB)	PAINTED (UNDIV)		
					000.731	CO 4729	CLIPPER WAY	NONE		
					000.800			CENTER TLA (UNDIV)	4	
					001.039	CO 1203	LIVINGSTON RD		3	33,772
					001.157				4	
					001.370				5	
					001.789			CURBED		
					001.826	MD 975 A	JOHN HANSON LA (SB/L)			
					001.832	MD 975 A	JOHN HANSON LA			
001.900				4						
001.929	RP 95	RAMP 6 FR IS 95 EB TO MD 414 SB								
ST BARNABAS RD										

MARYLAND DEPARTMENT OF TRANSPORTATION
STATE HIGHWAY ADMINISTRATION
DATA SERVICES DIVISION

2021 HIGHWAY LOCATION REFERENCE

COUNTY: PRINCE GEORGE'S
DISTRICT: 3
DATE: 1/23/2023
VERSION:1.0

ROUTE NUMBER: MD 414
DIRECTION: EAST (INVENTORY)

ROAD NAME	FUNCTIONAL CLASS	STATE SYSTEM	NHS	MAINTENANCE	MILEPOINT	MILEPOINT DESCRIPTION	MEDIAN TYPE	MARKED LANES	AADT
ST BARNABAS RD	U -Principal Arterial - Other	STATE SECONDARY	NHS	State Highway Agency	002.079	RP 95 RAMP 4 FR MD 414 NB TO IS 95 EB	CURBED	4	33,772
					002.129	RP 95 RAMP 3 FR IS 95 EB TO MD 414 NB			
					002.160	IS 95 CAPITAL BELTWAY			
					002.160	EXIT #4			
					002.179				42,072
					002.190	IS 95 CAPITAL BELTWAY (SB/L)			
					002.349	RP 95 RAMP 1 FR MD 414 NB TO IS 95 WB			
					002.399	RP 95 RAMP 9 FR RAMP 2 (FR IS 95) TO MD 414 SB			
					002.409	RP 95 RAMP 2 FR IS 95 WB TO MD 414 NB			
					002.469		CENTER TLA (UNDIV)		
					002.569	CO 1344 LARRY AVE			
					002.569	CO 5266 ROSECROFT VILLAGE DR			
					002.699		PAINTED (UNDIV)		
					002.729	CO 3045 ARTS DR	NONE		
					002.819	CO 110 WHEELER RD	PAINTED (UNDIV)		
					002.819	CO 1838 WINSTON ST			
					002.896		CENTER TLA (UNDIV)		
					002.919	CO 5572 FRAZIER TERR			
					003.209	CO 1461 S BARNABY RD			
					003.249	CO 1772 LIME ST			
					003.319	CO 1959 KERNAL LA			
					003.359	CO 5048 JOHN A THOMPSON RD			
					003.419	CO 124 HAGAN RD			
					003.499	OP 463 FRAZIER SQ			
					003.579	CO 700 DEER PARK DR			
					003.719	CO 3733 RALEIGH RD			35,092
					003.719	CO 123 TEMPLE HILL RD			
					003.849	CO 967 DALLAS DR			
					003.909	CO 3165 CREMEN RD			
					003.939	CO 2244 POHANKA PL			

MARYLAND DEPARTMENT OF TRANSPORTATION
STATE HIGHWAY ADMINISTRATION
DATA SERVICES DIVISION

2021 HIGHWAY LOCATION REFERENCE

COUNTY: PRINCE GEORGE'S
DISTRICT: 3
DATE: 1/23/2023
VERSION:1.0

ROUTE NUMBER: MD 414
DIRECTION: EAST (INVENTORY)

ROAD NAME	FUNCTIONAL CLASS	STATE SYSTEM	NHS	MAINTENANCE	MILEPOINT	MILEPOINT DESCRIPTION	MEDIAN TYPE	MARKED LANES	AADT	
ST BARNABAS RD	U -Principal Arterial – Other	STATE SECONDARY	NHS	State Highway Agency	003.989		CURBED	4	35,092	
					004.039			6		
					004.069	CO 4015	CLIFTON RD			
					004.169	CO 2655	STAMP RD			
					004.239	CO 2840	HOLLY TREE RD			
					004.269	CO 1728	LEISURE DR			
					004.369					5
					004.429	RP 5	RAMP 4 FR MD 414 NB TO MD 5 EB			
					004.455	RP 5	RAMP 5 FR MD 414 SB TO RAMP 4 (TO MD 5)			
					004.459					4
					004.462	RP 5	RAMP 6 FR RAMP 3 (FR MD 5) TO MD 414 SB			
					004.499	RP 5	RAMP 3 FR MD 5 EB TO MD 414 NB			
					004.559	MD 5	BRANCH AVE (SB/L)			
					004.569					32,143
					004.579	MD 5	BRANCH AVE			
					004.599	RP 5	RAMP 1 FR MD 414 NB TO MD 5 WB			
					004.649	RP 5	RAMP 8 FR MD 414 SB TO RAMP 1 (TO MD 5)			
					004.719	RP 5	RAMP 2 FR MD 5 WB TO MD 414 NB			
					004.809	MD 967 A	BEDFORD WAY			
					004.969	XO 680	CROSSOVER			
					005.049	CO 3583	WILKINSON DR			3
					005.146	MD 458	SILVER HILL RD			
					OLD SILVER HILL RD	U -Major Collector				
005.154	MD 458	SILVER HILL RD (SB/L)								
005.199			NONE	2						
005.259	CO 1636	CEDAR DR								
005.489	CO 607	COLEBROOKE DR								
BONITA ST					005.609	CO 1197	BONITA ST			
					005.609	MD 414 A	OLD SILVER HILL RD			
					005.639	MD 5	BRANCH AVE			

MARYLAND DEPARTMENT OF TRANSPORTATION
STATE HIGHWAY ADMINISTRATION
DATA SERVICES DIVISION

2021 HIGHWAY LOCATION REFERENCE

COUNTY: PRINCE GEORGE'S
DISTRICT: 3
DATE: 1/23/2023
VERSION:1.0

ROUTE NUMBER: MD 414
DIRECTION: EAST (INVENTORY)

ROAD NAME	FUNCTIONAL CLASS	STATE SYSTEM	NHS	MAINTENANCE	MILEPOINT	MILEPOINT DESCRIPTION	MEDIAN TYPE	MARKED LANES	AADT
BONITA ST	U -Major Collector	STATE SECONDARY		State Highway Agency	005.639 XO 714	CROSSOVER	NONE	2	9,945

ROUTE NUMBER: MD 414 A
DIRECTION: NORTH (INVENTORY)

ROAD NAME	FUNCTIONAL CLASS	STATE SYSTEM	NHS	MAINTENANCE	MILEPOINT	MILEPOINT DESCRIPTION	MEDIAN TYPE	MARKED LANES	AADT
OLD SILVER HILL RD	U -Local	STATE SECONDARY		State Highway Agency	000.000 CO 1197	BONITA ST	NONE	2	0
					000.000 MD 414	BONITA ST (WB/L)			
					000.070 CO 1196	ANDOVER PL			
					000.070 OP 575	OLD SILVER HILL RD			

ROUTE NUMBER: MD 430
DIRECTION: EAST (INVENTORY)

ROAD NAME	FUNCTIONAL CLASS	STATE SYSTEM	NHS	MAINTENANCE	MILEPOINT	MILEPOINT DESCRIPTION	MEDIAN TYPE	MARKED LANES	AADT
GREENBELT RD	U -Principal Arterial – Other	STATE SECONDARY	NHS	State Highway Agency	000.000 US 1	BALTIMORE AVE	NONE	3	12,000
					000.030 MU 820	MD 430 SERVICE RD			
					000.080			4	
					000.090 MD 193 C	NO NAME	PAINTED (UNDIV)		
					000.118 MD 193 E	NO NAME			
					000.120			2	
					000.125 MD 193 D	NO NAME			
					000.130 MU 9481	48TH AVE #1			
					000.240 MU 9495	49TH AVE #5	NONE		
					000.280 MU 8100	ALLEY #10			
					000.320 MU 171	RHODE ISLAND AVE			
					000.334 MU 171	RHODE ISLAND AVE (NB/L)			
					000.390		CURBED		
					000.490 MD 193	UNIVERSITY BLVD			

MARYLAND DEPARTMENT OF TRANSPORTATION
STATE HIGHWAY ADMINISTRATION
DATA SERVICES DIVISION

2021 HIGHWAY LOCATION REFERENCE

COUNTY: PRINCE GEORGE'S
DISTRICT: 3
DATE: 1/23/2023
VERSION:1.0

ROUTE NUMBER: MD 431
DIRECTION: SOUTH (INVENTORY)

ROAD NAME	FUNCTIONAL CLASS	STATE SYSTEM	NHS	MAINTENANCE	MILEPOINT	MILEPOINT DESCRIPTION	MEDIAN TYPE	MARKED LANES	AADT
CAMPUS DR	U -Minor Arterial	STATE SECONDARY	NOT NH	State Highway Agency	000.000 SR 69	CAMPUS DR	CURBED	4	8,730
					000.004 US 1	BALTIMORE AVE			
					000.090 SR 84	GREENHOUSE DR	NONE		
					000.741	STRUCTURE P-0122002			
RIVER RD	U -Major Collector				000.940 CO 3642	CAMPUS DR	CURBED		8,814
					001.029	STRUCTURE 160317001			
					001.560 MU 547	RIVERTECH CT			
					001.753 XO 950	CROSSOVER			
					001.775 XO 949	CROSSOVER			
					001.865	STRUCTURE 160312001	NONE		
					001.978		CURBED	3	
					002.051 MD 201	KENILWORTH AVE (SB/L)			
					002.060 MD 201	KENILWORTH AVE			
					002.060 CO 1527	TUCKERMAN ST			

ROUTE NUMBER: MD 433
DIRECTION: NORTH (INVENTORY)

ROAD NAME	FUNCTIONAL CLASS	STATE SYSTEM	NHS	MAINTENANCE	MILEPOINT	MILEPOINT DESCRIPTION	MEDIAN TYPE	MARKED LANES	AADT
ELLIN RD	U -Local	STATE SECONDARY		State Highway Agency	000.000 MD 410	VETERANS PKWY	NONE	3	0
					000.007 MD 410	VETERANS PKWY (WB/L)			
					000.020			4	
					000.240 OP 4854	HANSON OAKS DR	CURBED		
					000.259	STRUCTURE P-0218001			
					000.325 XO 844	CROSSOVER			
					000.460 CO 2419	EMERSON PL			
					000.530 XO 848	CROSSOVER			
					000.590 XO 849	CROSSOVER			
					000.596			3	
					000.655 CO 3247	HARKINS RD			

MARYLAND DEPARTMENT OF TRANSPORTATION
STATE HIGHWAY ADMINISTRATION
DATA SERVICES DIVISION

2021 HIGHWAY LOCATION REFERENCE

COUNTY: PRINCE GEORGE'S
DISTRICT: 3
DATE: 1/23/2023
VERSION:1.0

ROUTE NUMBER: MD 433
DIRECTION: NORTH (INVENTORY)

ROAD NAME	FUNCTIONAL CLASS	STATE SYSTEM	NHS	MAINTENANCE	MILEPOINT	MILEPOINT DESCRIPTION	MEDIAN TYPE	MARKED LANES	AADT	
85TH AVE	U -Local	STATE SECONDARY		State Highway Agency	000.660			CURBED	4	0
					000.760	XO 850	CROSSOVER			
					000.790					
					000.830			NONE	2	
					001.270	MU 390	SERVICE RD			
					001.282	MD 450	ANNAPOLIS RD			
					001.290	MU 853	85TH AVE #3			
					001.290	MD 450	ANNAPOLIS RD (WB/L)			

ROUTE NUMBER: MD 450
DIRECTION: EAST (INVENTORY)

ROAD NAME	FUNCTIONAL CLASS	STATE SYSTEM	NHS	MAINTENANCE	MILEPOINT	MILEPOINT DESCRIPTION	MEDIAN TYPE	MARKED LANES	AADT		
ANNAPOLIS RD	U -Minor Arterial	STATE SECONDARY		State Highway Agency	000.000	US 1 AL	BLADENSBURG RD	CURBED	4	42,913	
					000.110						CENTER TLA (UNDIV)
					000.140	OP 5417	46TH ST				
					000.210	RP 201	RAMP 5 FR MD 201 SB TO MD 450 EB	NONE			
					000.220	MU 472	47TH ST #2				
					000.268	MD 201	KENILWORTH AVE (SB/L)				
					000.270						31,603
					000.272	MD 201	KENILWORTH AVE				
					000.330	MD 769 C	48TH ST				
					000.380	MU 481	48TH ST #1				
					000.420	MD 769 B	EDMONSTON RD			CENTER TLA (UNDIV)	
					000.550	MU 512	51ST ST #2			NONE	
					000.630	MU 521	52ND ST #1			CENTER TLA (UNDIV)	
					000.700	MU 533	53RD ST #1				
					000.730	MU 531	53RD PL #1				
					000.760	CO 1220	53RD PL				
					000.830	MU 542	54TH ST			NONE	

MARYLAND DEPARTMENT OF TRANSPORTATION
STATE HIGHWAY ADMINISTRATION
DATA SERVICES DIVISION

2021 HIGHWAY LOCATION REFERENCE

COUNTY: PRINCE GEORGE'S
DISTRICT: 3
DATE: 1/23/2023
VERSION:1.0

ROUTE NUMBER: MD 450
DIRECTION: EAST (INVENTORY)

ROAD NAME	FUNCTIONAL CLASS	STATE SYSTEM	NHS	MAINTENANCE	MILEPOINT	MILEPOINT DESCRIPTION	MEDIAN TYPE	MARKED LANES	AADT
ANNAPOLIS RD	U -Principal Arterial – Other	STATE SECONDARY	NHS	State Highway Agency	000.860		NONE	3	31,603
	U -Minor Arterial				000.930 MD 202	LANDOVER RD	CURBED	5	
					001.020 XO 895	CROSSOVER		6	
					001.052			6	
					001.100 CO 506	56TH AVE			
					001.150 CO 245	56TH PL			
					001.310 CO 258	57TH AVE		5	
					001.440			4	
					001.467 RP 295	RAMP 5 FR RAMP 8 (FR MD 295) TO MD 450			
					001.473 RP 295	RAMP 6 FR MD 450 TO RAMP 7 (TO MD 295)			
					001.518 MD 295	BALTIMORE WASHINGTON PKWY (SB/L)	NONE		
					001.518 RP 295	RAMP 7 FR MD 450 WB TO MD 295 SB			
					001.521				35,103
					001.526 MD 295	BALTIMORE WASHINGTON PKWY			
					001.578 RP 295	RAMP 1 FR RAMP 4 (FR MD 295) TO MD 450	CURBED		
					001.640 RP 295	RAMP 4 FR MD 295 NB TO MD 450 EB		5	
					001.710 CO 3238	62ND AVE		6	
					001.850 CO 1916	64TH AVE			
					001.910 CO 4967	65TH AVE			
					001.960		POSITIVE BARRIER		
					002.150		CURBED		
					002.200 CO 332	COOPER LA			
					002.360 CO 641	68TH AVE			
					002.490 MU 9590	68TH PL			
					002.560 MU 9699	69TH AVE			
					002.630 MU 90	VARNUM ST			
					002.700 CO 628	WOODLAWN DR			
					002.814 MU 9710	71ST AVE			
					002.940 MU 9720	72ND AVE			
					003.056 XO 846	CROSSOVER			

MARYLAND DEPARTMENT OF TRANSPORTATION
STATE HIGHWAY ADMINISTRATION
DATA SERVICES DIVISION

2021 HIGHWAY LOCATION REFERENCE

COUNTY: PRINCE GEORGE'S
DISTRICT: 3
DATE: 1/23/2023
VERSION:1.0

ROUTE NUMBER: MD 450
DIRECTION: EAST (INVENTORY)

ROAD NAME	FUNCTIONAL CLASS	STATE SYSTEM	NHS	MAINTENANCE	MILEPOINT	MILEPOINT DESCRIPTION	MEDIAN TYPE	MARKED LANES	AADT
ANNAPOLIS RD	U -Minor Arterial	STATE SECONDARY		State Highway Agency	003.150	CO 2282 ARDWICK ARDMORE RD	CURBED	6	35,103
					003.300	CO 2304 CHESAPEAKE RD			
					003.340	CO 845 GALLATIN ST			
					003.430	MD 410 VETERANS PKWY			
					003.440				47,574
					003.450	MD 410 VETERANS PKWY (WB/L)			
					003.620	XO 897 CROSSOVER			
					003.680	CO 219 77TH AVE			
					003.722	CO 216 GARRISON RD			
					003.830	CO 3247 HARKINS RD			
					003.930	CO 5738 W LANHAM DR			
					004.090	XO 898 CROSSOVER			
					004.223	CO 302 RIVERDALE RD			
					004.274			7	
					004.440	MD 433 85TH AVE	POSITIVE BARRIER	6	
					004.570	RP 95 RAMP 5 FR RAMP 8 (FR IS 95) TO MD 450 EB	CURBED		
					004.580	RP 95 RAMP 6 FR MD 450 EB TO RAMP 7 (TO IS 95)			
					004.610			7	
					004.646	IS 95 CAPITAL BELTWAY (SB/L)			
					004.650			6	60,040
					004.654	IS 95 CAPITAL BELTWAY			
					004.800	RP 95 RAMP 4 FR IS 95 NB TO MD 450 EB		7	
					004.870	CO 3119 LANHAM STATION RD		6	
					004.950	MD 564 LANHAM SEVERN RD		5	32,363
					005.050			4	
					005.140	STRUCTURE 160014001			
					005.150	MD 564 LANHAM SEVERN RD			
					005.230	CO 74 WHITFIELD CHAPEL RD	NONE		
					005.260		CENTER TLA (UNDIV)		
					005.350	CO 4148 GREENWOOD LA	CURBED		

MARYLAND DEPARTMENT OF TRANSPORTATION
STATE HIGHWAY ADMINISTRATION
DATA SERVICES DIVISION

2021 HIGHWAY LOCATION REFERENCE

COUNTY: PRINCE GEORGE'S
DISTRICT: 3
DATE: 1/23/2023
VERSION:1.0

ROUTE NUMBER: MD 450
DIRECTION: EAST (INVENTORY)

ROAD NAME	FUNCTIONAL CLASS	STATE SYSTEM	NHS	MAINTENANCE	MILEPOINT	MILEPOINT DESCRIPTION	MEDIAN TYPE	MARKED LANES	AADT			
ANNAPOLIS RD	U -Minor Arterial	STATE SECONDARY		State Highway Agency	005.450	CO 2418	MORLEY RD	CURBED	4	32,363		
					005.529		STRUCTURE 160179001					
					005.610	CO 708	WASHINGTON BLVD					
					005.700	CO 1983	FONTANA DR					
					005.870	CO 1043	CARTER AVE					
					006.060	CO 2874	ELLERBIE ST					
					006.180	CO 45	SEABROOK RD					
					006.590	CO 4224	FORBES BLVD					
					006.840	CO 1892	GALVESTON RD					
					007.040	CO 412	BALTIMORE LA					
					007.120	CO 929	LOTTSFORD VISTA RD					
					007.140	MD 450 A	OLD SECTION OF MD 450					
					007.170							
					007.310	MD 704	MARTIN LUTHER KING JR HWY (WB/L)					
					007.320	MD 704	MARTIN LUTHER KING JR HWY					
					007.706	CO 6288	LAKEVIEW LA					
	007.870	MD 953	GLENN DALE RD									
	008.066	CO 4370	ATWELL AVE									
	008.249		STRUCTURE 160258001									
	008.320	CO 5390	SILVERGATE LA									
	008.780	MD 193	ENTERPRISE RD									
	008.794	MD 193	ENTERPRISE RD (WB/L)									
	008.967	XO 900	CROSSOVER									
	009.080											
	009.145	CO 6665	FAIRWOOD PKWY									
	009.155	CO 6665	FAIRWOOD PKWY (NB/L)									
	009.350											
	009.498	CO 3063	SIR LANCELOT DR									
	009.773	CO 6520	HILLMEADE RD									
	010.021	CO 5336	MARTHAS CHOICE CIR									
		U -Principal Arterial – Other		NHS					5			
											4	
											3	
											6	

MARYLAND DEPARTMENT OF TRANSPORTATION
STATE HIGHWAY ADMINISTRATION
DATA SERVICES DIVISION

2021 HIGHWAY LOCATION REFERENCE

COUNTY: PRINCE GEORGE'S
DISTRICT: 3
DATE: 1/23/2023
VERSION:1.0

ROUTE NUMBER: MD 450
DIRECTION: EAST (INVENTORY)

ROAD NAME	FUNCTIONAL CLASS	STATE SYSTEM	NHS	MAINTENANCE	MILEPOINT	MILEPOINT DESCRIPTION	MEDIAN TYPE	MARKED LANES	AADT
ANNAPOLIS RD	U -Principal Arterial - Other	STATE SECONDARY	NHS	State Highway Agency	010.417	MD 450 F NO NAME	CURBED	4	32,363
					010.526	MD 450 B OLD ANNAPOLIS RD			
					010.730	MD 450 E GRENVILLE LA			
					011.169	STRUCTURE 160260001			
					011.378	MD 197 LAUREL BOWIE RD (SB/L)			
					011.382				20,472
					011.387	MD 197 LAUREL BOWIE RD			
					011.832	MU 1910 MOYLAN DR			
					011.832	MU 3000 TRINITY DR			
					012.205	MU 120 BELAIR DR			
					012.426	MU 2760 STONYBROOK DR			
					012.671	MU 2800 SUPERIOR LA	NONE		
					012.833	MU 2553 SCARLET OAK TERR			
					013.006	CO 49 RACE TRACK RD		3	
					013.056			4	
					013.110			3	
					013.126		PAINTED (UNDIV)	2	
					013.315		CENTER TLA (UNDIV)		
					013.570		PAINTED (UNDIV)		
					013.679		CURBED		
					013.730		PAINTED (UNDIV)		
					013.753			3	
					013.800		POSITIVE BARRIER		
					013.870			4	
					013.954			5	
					014.076	MD 3 CRAIN HWY (SB/L)			
					014.096	BEG X-REF W/MD 3			
					014.096	MD 3 CRAIN HWY			
					014.356	ANNE ARUNDEL CO/L	NONE		0

MARYLAND DEPARTMENT OF TRANSPORTATION
STATE HIGHWAY ADMINISTRATION
DATA SERVICES DIVISION

2021 HIGHWAY LOCATION REFERENCE

COUNTY: PRINCE GEORGE'S
DISTRICT: 3
DATE: 1/23/2023
VERSION:1.0

ROUTE NUMBER: MD 450 A
DIRECTION: NORTH (INVENTORY)

ROAD NAME	FUNCTIONAL CLASS	STATE SYSTEM	NHS	MAINTENANCE	MILEPOINT	MILEPOINT DESCRIPTION	MEDIAN TYPE	MARKED LANES	AADT
OLD SECTION OF MD 450	U -Local	STATE SECONDARY		State Highway Agency	000.000 MD 450	ANNAPOLIS RD	NONE	2	0
					000.010 MD 450	ANNAPOLIS RD (WB/L)			
					000.120 CO 4993	SELTZER RD			
					000.200	CUL DE SAC			

ROUTE NUMBER: MD 450 B
DIRECTION: SOUTH (INVENTORY)

ROAD NAME	FUNCTIONAL CLASS	STATE SYSTEM	NHS	MAINTENANCE	MILEPOINT	MILEPOINT DESCRIPTION	MEDIAN TYPE	MARKED LANES	AADT
OLD ANNAPOLIS RD	U -Local	STATE SECONDARY		State Highway Agency	000.000 MD 450	ANNAPOLIS RD	NONE	2	10,364
					000.025 MD 450 C	NO NAME			
	U -Major Collector				000.215 MD 450 E	GRENVILLE LA			
					000.390 CO 59	CHURCH RD			
					000.585 MU 3631	SPRING MEADOWS DR			
					000.635		PAINTED (UNDIV)		
					000.687 MU 3628	WOODCLIFF RD	NONE		
					000.722		PAINTED (UNDIV)		
					000.768	STRUCTURE 160017001	NONE		
					000.873 MU 3623	GALLANT FOX ACCESS RD		3	
					000.942 MD 197	LAUREL BOWIE RD			

ROUTE NUMBER: MD 450 C
DIRECTION: WEST (INVENTORY)

ROAD NAME	FUNCTIONAL CLASS	STATE SYSTEM	NHS	MAINTENANCE	MILEPOINT	MILEPOINT DESCRIPTION	MEDIAN TYPE	MARKED LANES	AADT
NO NAME	U -Local	STATE SECONDARY		State Highway Agency	000.000 MD 450 B	OLD ANNAPOLIS RD	NONE	2	0
					000.032	ROAD END - GATE			

MARYLAND DEPARTMENT OF TRANSPORTATION
STATE HIGHWAY ADMINISTRATION
DATA SERVICES DIVISION

2021 HIGHWAY LOCATION REFERENCE

COUNTY: PRINCE GEORGE'S
DISTRICT: 3
DATE: 1/23/2023
VERSION:1.0

ROUTE NUMBER: MD 450 D
DIRECTION: NORTH (INVENTORY)

ROAD NAME	FUNCTIONAL CLASS	STATE SYSTEM	NHS	MAINTENANCE	MILEPOINT	MILEPOINT DESCRIPTION	MEDIAN TYPE	MARKED LANES	AADT
GOTHIC LA	U -Local	STATE SECONDARY		State Highway Agency	000.000 MD 450	ANNAPOLIS RD (WB/L)	CURBED	2	0
					000.030 XO 908	CROSSOVER			
					000.040 MU 764	GOTHIC LA			

ROUTE NUMBER: MD 450 E
DIRECTION: NORTH (INVENTORY)

ROAD NAME	FUNCTIONAL CLASS	STATE SYSTEM	NHS	MAINTENANCE	MILEPOINT	MILEPOINT DESCRIPTION	MEDIAN TYPE	MARKED LANES	AADT
GRENVILLE LA	U -Major Collector	STATE SECONDARY		State Highway Agency	000.000 MD 450 B	OLD ANNAPOLIS RD	NONE	2	3,352
	U -Local				000.074 MD 450	ANNAPOLIS RD			
					000.080				
					000.085 MD 450	ANNAPOLIS RD (WB/L)			
					000.130 MU 768	GULLIVERS TR			

ROUTE NUMBER: MD 450 F
DIRECTION: SOUTH (INVENTORY)

ROAD NAME	FUNCTIONAL CLASS	STATE SYSTEM	NHS	MAINTENANCE	MILEPOINT	MILEPOINT DESCRIPTION	MEDIAN TYPE	MARKED LANES	AADT
NO NAME	U -Local	STATE SECONDARY		State Highway Agency	000.000 MD 450	ANNAPOLIS RD (WB/L)	NONE	2	0
					000.000 CO 5068	HIGH BRIDGE RD			
					000.013 MD 450	ANNAPOLIS RD			
					000.053 CO 7024	CHURCH RD			
					000.072	ROAD END - GATE			

ROUTE NUMBER: MD 458
DIRECTION: NORTH (INVENTORY)

ROAD NAME	FUNCTIONAL CLASS	STATE SYSTEM	NHS	MAINTENANCE	MILEPOINT	MILEPOINT DESCRIPTION	MEDIAN TYPE	MARKED LANES	AADT
SILVER HILL RD	U -Principal Arterial - Other	STATE SECONDARY	NOT NH	State Highway Agency	000.000 MD 5	BRANCH AVE (SB/L)	CURBED	4	42,313
					000.000 CO 5466	IVERSON ST			
					000.016 MD 5	BRANCH AVE			

MARYLAND DEPARTMENT OF TRANSPORTATION
STATE HIGHWAY ADMINISTRATION
DATA SERVICES DIVISION

2021 HIGHWAY LOCATION REFERENCE

COUNTY: PRINCE GEORGE'S
DISTRICT: 3
DATE: 1/23/2023
VERSION:1.0

ROUTE NUMBER: MD 458
DIRECTION: NORTH (INVENTORY)

ROAD NAME	FUNCTIONAL CLASS	STATE SYSTEM	NHS	MAINTENANCE	MILEPOINT	MILEPOINT DESCRIPTION	MEDIAN TYPE	MARKED LANES	AADT
SILVER HILL RD	U -Principal Arterial - Other	STATE SECONDARY	NOT NH	State Highway Agency	000.247 MD 414	ST BARNABAS RD (WB/L)	CURBED	4	42,313
					000.253 MD 414	ST BARNABAS RD			
					000.270			5	
					000.381			6	
					000.480 OP 8	RIDGEWAY RD			
					000.520 CO 3162	SILVER PARK DR			
					000.610 CO 1447	TERRACE DR			
					000.700 CO 2042	MAYWOOD LA			
					000.780 RP 119	RAMP 6 FR MD 458 EB TO SUTLAND PKWY			
					000.800 RP 119	RAMP 5 FR SUTLAND PKWY TO MD 458 EB			
					000.827 GV 119	SUTLAND PKWY			
					000.833 GV 119	SUTLAND PKWY (WB/L)			
					000.880 RP 119	RAMP 3 FR MD 458 EB TO SUTLAND PKWY			
					000.910 RP 119	RAMP 4 FR SUTLAND PKWY TO MD 458 EB			
					000.940 CO 667	PARKWAY TERRACE DR			
					001.040 OP 453	PEARL DR			
					001.050 CO 250	NAVY DAY DR			
					001.080 CO 956	RANDALL RD			
					001.210 CO 1035	SWANN RD			
					001.410 CO 81	SUTLAND RD			34,033
					001.510 OP 1497	PARK LA			
					001.620 CO 50	PORTER AVE			
					001.730 CO 2828	BROOKS DR			
					001.780 CO 117	SUNSET LA			
					001.867 CO 5477	ROYAL PLAZA DR			
					002.040 CO 4723	PLAZA DR			
					002.183 CO 705	WEST AVE			
					002.272 MD 4	PENNSYLVANIA AVE (SB/L)			
			NHS		002.280				19,490
					002.288 MD 4	PENNSYLVANIA AVE			

MARYLAND DEPARTMENT OF TRANSPORTATION
STATE HIGHWAY ADMINISTRATION
DATA SERVICES DIVISION

2021 HIGHWAY LOCATION REFERENCE

COUNTY: PRINCE GEORGE'S
DISTRICT: 3
DATE: 1/23/2023
VERSION:1.0

ROUTE NUMBER: MD 458

DIRECTION: NORTH (INVENTORY)

ROAD NAME	FUNCTIONAL CLASS	STATE SYSTEM	NHS	MAINTENANCE	MILEPOINT	MILEPOINT DESCRIPTION	MEDIAN TYPE	MARKED LANES	AADT
SILVER HILL RD	U -Principal Arterial – Other	STATE SECONDARY	NHS	State Highway Agency	002.398 MD 972 A	OLD SILVER HILL RD	CURBED	6	19,490
					002.403 MD 972 A	OLD SILVER HILL RD (WB/L)			
					002.513 XO 875	CROSSOVER			
					002.710 CO 3074	MARLBORO PIKE			
					002.990 MU 31	ATWOOD ST #1			
					003.120 MD 458 A	WALKER MILL RD (EB/L)			

ROUTE NUMBER: MD 458 A

DIRECTION: WEST (INVENTORY)

ROAD NAME	FUNCTIONAL CLASS	STATE SYSTEM	NHS	MAINTENANCE	MILEPOINT	MILEPOINT DESCRIPTION	MEDIAN TYPE	MARKED LANES	AADT
WALKER MILL RD	U -Principal Arterial – Other	STATE SECONDARY	NHS	State Highway Agency	002.946 CO 367	WALKER MILL RD	CURBED	4	22,940
					002.976			5	
					003.036 MD 458 B	COUNTY RD			
					003.036 CO 5726	HAZELWOOD DR			
	U -Major Collector				003.216 XO 948	CROSSOVER		3	
					003.216 MD 458	SILVER HILL RD (SB/L)			
					003.306 CO 367	WALKER MILL RD	NONE		

ROUTE NUMBER: MD 458 B

DIRECTION: SOUTH (INVENTORY)

ROAD NAME	FUNCTIONAL CLASS	STATE SYSTEM	NHS	MAINTENANCE	MILEPOINT	MILEPOINT DESCRIPTION	MEDIAN TYPE	MARKED LANES	AADT
COUNTY RD	U -Minor Collector	STATE SECONDARY		State Highway Agency	000.000 CO 5726	HAZELWOOD DR	NONE	2	4,974
					000.000 MD 458 A	WALKER MILL RD			
					000.009 MD 458 A	WALKER MILL RD (EB/L)			
					000.030 CO 4660	NO NAME			
					000.080 CO 84	COUNTY RD			

MARYLAND DEPARTMENT OF TRANSPORTATION
STATE HIGHWAY ADMINISTRATION
DATA SERVICES DIVISION

2021 HIGHWAY LOCATION REFERENCE

COUNTY: PRINCE GEORGE'S
DISTRICT: 3
DATE: 1/23/2023
VERSION:1.0

ROUTE NUMBER: MD 459
DIRECTION: NORTH (INVENTORY)

ROAD NAME	FUNCTIONAL CLASS	STATE SYSTEM	NHS	MAINTENANCE	MILEPOINT	MILEPOINT DESCRIPTION	MEDIAN TYPE	MARKED LANES	AADT	
COLUMBIA PARK RD	U -Major Collector	STATE SECONDARY	NOT NH	State Highway Agency	000.000	CO 3668	COLUMBIA PARK RD	NONE	2	20,301
					000.000	RP 50	RAMP 3 FR US 50 EB TO MD 459 NB			
					000.006		STRUCTURE 160117001			
					000.013	US 50	JOHN HANSON HWY			
					000.020		STRUCTURE 160117001			6,661
					000.027	US 50	JOHN HANSON HWY (WB/L)			
					000.050	MU 59	CHEVERLY AVE			
					000.050	RP 50	RAMP 8 FR MD 459 SB TO US 50 WB			
					000.100	MU 21	BELLEVIEW AVE #1			
					000.250	CO 358	59TH AVE			
TUXEDO RD					000.420	CO 356	57TH PL			
					000.440	MD 973 B	TUXEDO RD			
					000.470	CO 355	57TH AVE			
					000.760	CO 1492	51ST PL			
					000.940	RP 50	RAMP 9 FR MD 459 TO US 50 WB	CURBED	3	
					001.027	RP 50	RAMP 1 FR MD 201 NB TO MD 459 WB			
					001.060	CO 1812	CRESTON ST	UNPROTECTED		
					001.060	RP 50	RAMP 8 FR MD 201 SB TO MD 459 WB			
					001.090	XO 887	CROSSOVER			
					001.120	XO 888	CROSSOVER			
KENILWORTH AVE					001.180	CO 4174	FROLICH LA	NONE	1	
					001.250	MD 201	KENILWORTH AVE			

ROUTE NUMBER: MD 500
DIRECTION: EAST (INVENTORY)

ROAD NAME	FUNCTIONAL CLASS	STATE SYSTEM	NHS	MAINTENANCE	MILEPOINT	MILEPOINT DESCRIPTION	MEDIAN TYPE	MARKED LANES	AADT	
QUEENS CHAPEL RD	U -Minor Arterial	STATE SECONDARY		State Highway Agency	000.000	DC 1006	EASTERN AVE	CURBED	4	24,412
					000.000		EASTERN AVE (DC MAINT)			
					000.000		WASH DC LINE			

MARYLAND DEPARTMENT OF TRANSPORTATION
STATE HIGHWAY ADMINISTRATION
DATA SERVICES DIVISION

2021 HIGHWAY LOCATION REFERENCE

COUNTY: PRINCE GEORGE'S
DISTRICT: 3
DATE: 1/23/2023
VERSION:1.0

ROUTE NUMBER: MD 500
DIRECTION: EAST (INVENTORY)

ROAD NAME	FUNCTIONAL CLASS	STATE SYSTEM	NHS	MAINTENANCE	MILEPOINT	MILEPOINT DESCRIPTION	MEDIAN TYPE	MARKED LANES	AADT
QUEENS CHAPEL RD	U -Minor Arterial	STATE SECONDARY		State Highway Agency	000.070	CO 3671 21ST ST	CURBED	4	24,412
					000.150	CO 468 22ND AVE			
					000.220	CO 480 RUSSELL AVE			
					000.300	CO 469 24TH AVE			
					000.360	MU 9250 25TH ST			
					000.420	MU 9270 27TH ST			
					000.460	MU 9302 30TH ST #2			
					000.567	MU 9300 30TH ST			
					000.630	MU 30 BUCHANAN ST			
					000.640	MU 163 SERVICE RD #3			
					000.740	MU 70 CHILLUM RD			33,954
					000.841	STRUCTURE 160073001			
					000.880	STRUCTURE 160248001			
					001.135		PAINTED (UNDIV)		
					001.156	CO 1204 HAMILTON ST			
					001.156	MD 208 HAMILTON ST (SB/L)			
					001.160		NONE		16,990
					001.164	MD 208 HAMILTON ST			
					001.200		CURBED		
					001.226		PAINTED (UNDIV)		
					001.240	MU 181 JEFFERSON ST #1			
					001.260	MU 140 HAMILTON MANOR DR			
					001.350	MU 230 LANCER DR			
					001.400	MU 260 LONGFELLOW ST			
					001.460	MU 283 MADISON ST #3			
					001.530		CURBED		
					001.620	MU 290 MANORWOOD DR			
					001.680	MU 320 NICHOLSON ST			
					001.730	MU 330 OGLETHORPE ST			
					001.810	MU 340 OLIVER ST			

MARYLAND DEPARTMENT OF TRANSPORTATION
STATE HIGHWAY ADMINISTRATION
DATA SERVICES DIVISION

2021 HIGHWAY LOCATION REFERENCE

COUNTY: PRINCE GEORGE'S
DISTRICT: 3
DATE: 1/23/2023
VERSION:1.0

ROUTE NUMBER: MD 500
DIRECTION: EAST (INVENTORY)

ROAD NAME	FUNCTIONAL CLASS	STATE SYSTEM	NHS	MAINTENANCE	MILEPOINT	MILEPOINT DESCRIPTION	MEDIAN TYPE	MARKED LANES	AADT
QUEENS CHAPEL RD	U -Minor Arterial	STATE SECONDARY		State Highway Agency	001.860 MU 342	OLIVER ST #2	CURBED	4	16,990
					001.910 MU 360	POWHATAN RD			
					001.970 MU 370	QUEENSBURY RD			
					002.080 MU 380	QUINTANA ST			
					002.217 MD 410	EAST WEST HWY			
					002.220 MD 410	EAST WEST HWY (WB/L)			

ROUTE NUMBER: MD 501
DIRECTION: EAST (INVENTORY)

ROAD NAME	FUNCTIONAL CLASS	STATE SYSTEM	NHS	MAINTENANCE	MILEPOINT	MILEPOINT DESCRIPTION	MEDIAN TYPE	MARKED LANES	AADT
CHILLUM RD	U -Major Collector	STATE SECONDARY		State Highway Agency	000.000 CO 449	CHILLUM RD	CURBED	3	15,123
					000.000 MD 212	RIGGS RD (SB/L)			
					000.008 MD 212	RIGGS RD			
					000.040			4	
					000.070		PAINTED (UNDIV)		
					000.080 CO 448	CHILLUMGATE RD	NONE		
					000.180 CO 448	CHILLUMGATE RD			
					000.240 CO 1324	10TH PL			
					000.340 CO 1813	TWIN OAK DR			
					000.390 CO 447	BURGESS DR			
					000.460 CO 5778	SARGENT RD			
					000.720 CO 442	15TH AVE			
					000.800 CO 646	16TH AVE			
					000.816	STRUCTURE 160074001			
					000.870 CO 889	18TH AVE		3	
					000.980 CO 891	LONGFORD DR			
					001.020 CO 3662	19TH AVE		4	
					001.090 CO 472	20TH AVE			
					001.290 CO 470	21ST PL			

MARYLAND DEPARTMENT OF TRANSPORTATION
STATE HIGHWAY ADMINISTRATION
DATA SERVICES DIVISION

2021 HIGHWAY LOCATION REFERENCE

COUNTY: PRINCE GEORGE'S
DISTRICT: 3
DATE: 1/23/2023
VERSION:1.0

ROUTE NUMBER: MD 501
DIRECTION: EAST (INVENTORY)

ROAD NAME	FUNCTIONAL CLASS	STATE SYSTEM	NHS	MAINTENANCE	MILEPOINT	MILEPOINT DESCRIPTION	MEDIAN TYPE	MARKED LANES	AADT
CHILLUM RD	U -Major Collector	STATE SECONDARY		State Highway Agency	001.520		NONE	5	15,123
					001.640		PAINTED (UNDIV)		
					001.650			3	
					001.666		CURBED		
					001.675	MD 500	QUEENS CHAPEL RD (WB/L)		
					001.680	MU 70	CHILLUM RD		

ROUTE NUMBER: MD 535 A
DIRECTION: WEST (INVENTORY)

ROAD NAME	FUNCTIONAL CLASS	STATE SYSTEM	NHS	MAINTENANCE	MILEPOINT	MILEPOINT DESCRIPTION	MEDIAN TYPE	MARKED LANES	AADT	
AUTH RD	U -Major Collector	STATE SECONDARY		State Highway Agency	001.630	CO 3585	AUTH PL	NONE	4	8,004
					001.630	CO 127	AUTH RD			
					001.630	RP 95	RAMP 2 FR IS 95 SB TO AUTH RD			
					001.680			CURBED		
					001.715				2	
001.785	MD 5	BRANCH AVE								

ROUTE NUMBER: MD 564
DIRECTION: EAST (INVENTORY)

ROAD NAME	FUNCTIONAL CLASS	STATE SYSTEM	NHS	MAINTENANCE	MILEPOINT	MILEPOINT DESCRIPTION	MEDIAN TYPE	MARKED LANES	AADT	
LANHAM SEVERN RD	U -Minor Arterial	STATE SECONDARY		State Highway Agency	000.000	MD 450	ANNAPOLIS RD	CURBED	5	37,230
					000.206	MD 450	ANNAPOLIS RD			
					000.213	MD 450	ANNAPOLIS RD (WB/L)			
					000.280				4	
					000.310	CO 28	CIPRIANO RD	NONE	3	17,392
					000.347				2	
					000.580	CO 1403	MAIN ST			
					000.699		STRUCTURE 160210001			
					000.870	CO 2094	93RD PL			

MARYLAND DEPARTMENT OF TRANSPORTATION
STATE HIGHWAY ADMINISTRATION
DATA SERVICES DIVISION

2021 HIGHWAY LOCATION REFERENCE

COUNTY: PRINCE GEORGE'S
DISTRICT: 3
DATE: 1/23/2023
VERSION:1.0

ROUTE NUMBER: MD 564
DIRECTION: EAST (INVENTORY)

ROAD NAME	FUNCTIONAL CLASS	STATE SYSTEM	NHS	MAINTENANCE	MILEPOINT	MILEPOINT DESCRIPTION	MEDIAN TYPE	MARKED LANES	AADT			
LANHAM SEVERN RD	U -Minor Arterial	STATE SECONDARY		State Highway Agency	000.920		PAINTED (UNDIV)	2	17,392			
					000.980	CO 1043	CARTER AVE	NONE				
					001.100			CENTER TLA (UNDIV)				
					001.104	CO 988	94TH AVE					
					001.270	CO 4335	SEABROOK RD			PAINTED (UNDIV)		
					001.460	CO 1072	96TH AVE					
					001.590	CO 2617	98TH AVE			NONE		
					001.810	CO 2178	SANTA CRUZ ST					
					001.970	CO 4792	LOUISE ST					
					002.040	CO 4333	WOODSTREAM DR					
					002.250	CO 4663	GREEN HAVEN RD					
					002.690	CO 2901	DUVALL ST					
					002.816						3	
					002.870					PAINTED (UNDIV)		
					002.880					CURBED		
					002.930	MD 953 A	GLENN DALE RD				4	
					003.032	MD 193	GLENN DALE BLVD					
					003.040							7,040
					003.047	MD 193	GLENN DALE BLVD (WB/L)					
					003.220					NONE	2	
					003.757	CO 5316	WINGATE DR					
					004.050					PAINTED (UNDIV)		
					004.120	CO 4661	HILLMEADE RD			NONE		
					004.120	CO 3641	SPRINGFIELD RD					
					004.260	CO 5071	DRISCOLL DR			PAINTED (UNDIV)		
					004.920	CO 762	COWAN AVE			NONE		
					005.000	MU 470	CHURCH LA					
005.100	MU 9101	10TH ST #1										
005.100	MU 250	BRADY AVE										
005.210	MU 2100	PARK AVE										

9TH ST

MARYLAND DEPARTMENT OF TRANSPORTATION
STATE HIGHWAY ADMINISTRATION
DATA SERVICES DIVISION

2021 HIGHWAY LOCATION REFERENCE

COUNTY: PRINCE GEORGE'S
DISTRICT: 3
DATE: 1/23/2023
VERSION:1.0

ROUTE NUMBER: MD 564
DIRECTION: EAST (INVENTORY)

ROAD NAME	FUNCTIONAL CLASS	STATE SYSTEM	NHS	MAINTENANCE	MILEPOINT	MILEPOINT DESCRIPTION	MEDIAN TYPE	MARKED LANES	AADT
9TH ST	U -Minor Arterial	STATE SECONDARY		State Highway Agency	005.220 MU 2101	PARK AVE #1	NONE	2	7,040
					005.470 MU 1660	MAPLE AVE			
					005.540 MU 400	CHAPEL AVE			
					005.550 MU 2210	RAILROAD AVE			
CHESTNUT AVE					005.600 MD 564 A	CHESTNUT AVE			
					005.615	STRUCTURE 160020001			
11TH ST					005.710 MD 564 C	11TH ST			
					005.850 MU 1930	MYRTLE AVE			
	U -Local				006.000 MU 600	ELM AVE			
					006.350 CO 49	RACE TRACK RD			
					006.460 CO 62	NORMAL SCHOOL RD			

ROUTE NUMBER: MD 564 A
DIRECTION: NORTH (INVENTORY)

ROAD NAME	FUNCTIONAL CLASS	STATE SYSTEM	NHS	MAINTENANCE	MILEPOINT	MILEPOINT DESCRIPTION	MEDIAN TYPE	MARKED LANES	AADT
CHESTNUT AVE	U -Minor Collector	STATE SECONDARY		State Highway Agency	000.000 MD 564	9TH ST	NONE	3	2,834
					000.020			2	
					000.060 CO 5198	CHESTNUT AVE			

ROUTE NUMBER: MD 564 B
DIRECTION: SOUTH (INVENTORY)

ROAD NAME	FUNCTIONAL CLASS	STATE SYSTEM	NHS	MAINTENANCE	MILEPOINT	MILEPOINT DESCRIPTION	MEDIAN TYPE	MARKED LANES	AADT
CHESTNUT AVE	U -Local	STATE SECONDARY		State Highway Agency	000.000	ROAD END	NONE	2	0
					000.040 MD 564 C	11TH ST			
					000.040 CO 51	CHESTNUT AVE			

MARYLAND DEPARTMENT OF TRANSPORTATION
STATE HIGHWAY ADMINISTRATION
DATA SERVICES DIVISION

2021 HIGHWAY LOCATION REFERENCE

COUNTY: PRINCE GEORGE'S
DISTRICT: 3
DATE: 1/23/2023
VERSION:1.0

ROUTE NUMBER: MD 564 C
DIRECTION: EAST (INVENTORY)

ROAD NAME	FUNCTIONAL CLASS	STATE SYSTEM	NHS	MAINTENANCE	MILEPOINT	MILEPOINT DESCRIPTION	MEDIAN TYPE	MARKED LANES	AADT	
11TH ST	U -Local	STATE SECONDARY		State Highway Agency	000.000	MU 9110	11TH ST	NONE	2	0
					000.000	CO 51	CHESTNUT AVE			
					000.020	MD 564	11TH ST			

ROUTE NUMBER: MD 631
DIRECTION: SOUTH (INVENTORY)

ROAD NAME	FUNCTIONAL CLASS	STATE SYSTEM	NHS	MAINTENANCE	MILEPOINT	MILEPOINT DESCRIPTION	MEDIAN TYPE	MARKED LANES	AADT	
OLD BRANDYWINE RD	U -Local	STATE SECONDARY		State Highway Agency	000.000	MD 631 B	BRANDYWINE RD	NONE	2	0
					000.350		ROAD END			

ROUTE NUMBER: MD 631 A
DIRECTION: WEST (INVENTORY)

ROAD NAME	FUNCTIONAL CLASS	STATE SYSTEM	NHS	MAINTENANCE	MILEPOINT	MILEPOINT DESCRIPTION	MEDIAN TYPE	MARKED LANES	AADT	
BRANDYWINE RD	U -Major Collector	EVERYTHING ELSE		State Highway Agency	000.000	MD 631 B	BRANDYWINE RD	NONE	2	0
					000.000	RP 5	RAMP 2 FR BRANDYWINE RD TO MD 5 NB			
					000.026		STRUCTURE 160304001			
					000.038	MD 5	BRANCH AVE			
					000.055	MD 5	BRANCH AVE (SB/L)			
					000.071	MD 373	ACCOKEEK RD			
					000.093	MD 373	ACCOKEEK RD (WB/L)			
					000.093	RP 5	RAMP 8 FR MD 5 SB TO MD 373			

ROUTE NUMBER: MD 631 B
DIRECTION: NORTH (INVENTORY)

ROAD NAME	FUNCTIONAL CLASS	STATE SYSTEM	NHS	MAINTENANCE	MILEPOINT	MILEPOINT DESCRIPTION	MEDIAN TYPE	MARKED LANES	AADT	
BRANDYWINE RD	U -Major Collector	EVERYTHING ELSE		State Highway Agency	000.000	CO 7253	BRANDYWINE RD	NONE	2	0
					000.125	CO 159	DYSON RD			
					000.170	MD 631	OLD BRANDYWINE RD			

MARYLAND DEPARTMENT OF TRANSPORTATION
STATE HIGHWAY ADMINISTRATION
DATA SERVICES DIVISION

2021 HIGHWAY LOCATION REFERENCE

COUNTY: PRINCE GEORGE'S
DISTRICT: 3
DATE: 1/23/2023
VERSION:1.0

ROUTE NUMBER: MD 631 B
DIRECTION: NORTH (INVENTORY)

ROAD NAME	FUNCTIONAL CLASS	STATE SYSTEM	NHS	MAINTENANCE	MILEPOINT	MILEPOINT DESCRIPTION	MEDIAN TYPE	MARKED LANES	AADT	
BRANDYWINE RD	U -Major Collector	EVERYTHING ELSE		State Highway Agency	000.230	RP 5	RAMP 4 FR MD 5 NB TO BRANDYWINE RD	NONE	2	0
					000.495	MD 631 A	BRANDYWINE RD			
					000.495	RP 5	RAMP 2 FR BRANDYWINE RD TO MD 5 NB			

ROUTE NUMBER: MD 637
DIRECTION: EAST (INVENTORY)

ROAD NAME	FUNCTIONAL CLASS	STATE SYSTEM	NHS	MAINTENANCE	MILEPOINT	MILEPOINT DESCRIPTION	MEDIAN TYPE	MARKED LANES	AADT		
NAYLOR RD	U -Minor Arterial	STATE SECONDARY		State Highway Agency	000.000	DC 1002	SOUTHERN AVE	NONE	2	19,912	
					000.000		SOUTHERN AVE (DC MAINT)				
					000.000		WASH DC LINE				
					000.100						
					000.140	GV 119	SUITLAND PKWY (WB/L)				3
					000.150						2
					000.171		STRUCTURE 160213001				
					000.173	GV 119	SUITLAND PKWY				
					000.300						
					000.305	XO 711	CROSSOVER				
					000.310	CO 996	OXON RUN DR				
					000.316	XO 710	CROSSOVER				
					000.320						
					000.390						
					000.395	XO 709	CROSSOVER				
					000.400	CO 2564	GOOD HOPE AVE				
					000.410						
					000.412	XO 708	CROSSOVER				
					000.440						
					000.530						
000.610	MD 5	BRANCH AVE (SB/L)									

MARYLAND DEPARTMENT OF TRANSPORTATION
STATE HIGHWAY ADMINISTRATION
DATA SERVICES DIVISION

2021 HIGHWAY LOCATION REFERENCE

COUNTY: PRINCE GEORGE'S
DISTRICT: 3
DATE: 1/23/2023
VERSION:1.0

ROUTE NUMBER: MD 637 A
DIRECTION: SOUTH (INVENTORY)

ROAD NAME	FUNCTIONAL CLASS	STATE SYSTEM	NHS	MAINTENANCE	MILEPOINT	MILEPOINT DESCRIPTION	MEDIAN TYPE	MARKED LANES	AADT
NO NAME	U -Local	STATE SECONDARY		State Highway Agency	000.000 MD 5	BRANCH AVE (SB/L)	NONE	1	0
					000.030 MD 637	NAYLOR RD (WB/L)			

ROUTE NUMBER: MD 650
DIRECTION: NORTH (INVENTORY)

ROAD NAME	FUNCTIONAL CLASS	STATE SYSTEM	NHS	MAINTENANCE	MILEPOINT	MILEPOINT DESCRIPTION	MEDIAN TYPE	MARKED LANES	AADT
NEW HAMPSHIRE AVE	U -Principal Arterial - Other	STATE SECONDARY	NHS	State Highway Agency	000.000 DC 1007	EASTERN AVE	CURBED	5	37,883
					000.000	EASTERN AVE (DC MAINT)			
					000.000	WASH DC LINE			
					000.130			6	
					000.250 CO 788	SHERIDAN ST			
					000.430 CO 965	RAY RD			
					000.700 XO 909	CROSSOVER			
					000.810	BEG X-REF W/ MD 650 (MONT CO)	NONE		
					000.810 MD 410	EAST WEST HWY			
					000.810 MD 410	ETHAN ALLEN AVE			
					000.810	MONTGOMERY CO/L			
					000.810 MD 650	NEW HAMPSHIRE AVE			
NEW HAMPSHIRE AVE	U -Principal Arterial - Other	STATE SECONDARY	NHS	State Highway Agency	001.850	END X-REF W/ MD 650 (MONT CO)	CURBED	6	
					001.850	MONTGOMERY CO/L			
					001.850 MD 650	NEW HAMPSHIRE AVE			
					001.850 MD 193	UNIVERSITY BLVD			
					001.858 MD 193	UNIVERSITY BLVD (WB/L)			
					001.940 XO 921	CROSSOVER			
					002.030 CO 670	LEBANON ST			
					002.063 CO 1347	EDWARDS PL			
					002.144 CO 668	MERRIMAC DR			
					002.390 CO 862	QUEBEC ST	NONE		
					002.437		CURBED		

MARYLAND DEPARTMENT OF TRANSPORTATION
STATE HIGHWAY ADMINISTRATION
DATA SERVICES DIVISION

2021 HIGHWAY LOCATION REFERENCE

COUNTY: PRINCE GEORGE'S
DISTRICT: 3
DATE: 1/23/2023
VERSION:1.0

ROUTE NUMBER: MD 650

DIRECTION: NORTH (INVENTORY)

ROAD NAME	FUNCTIONAL CLASS	STATE SYSTEM	NHS	MAINTENANCE	MILEPOINT	MILEPOINT DESCRIPTION	MEDIAN TYPE	MARKED LANES	AADT	
NEW HAMPSHIRE AVE	U -Principal Arterial – Other	STATE SECONDARY	NHS	State Highway Agency	002.600	CO 955	RUATAN ST	CURBED	6	37,883
					002.733		STRUCTURE 160079001			
					002.776	MD 320	PINEY BRANCH RD			
					002.783	MD 320	PINEY BRANCH RD (WB/L)			
					002.903	CO 656	SOUTHAMPTON DR			
					002.980	CO 230	METZEROTT RD			
					003.160		MONTGOMERY CO/L			
					003.160	MD 650	NEW HAMPSHIRE AVE			
					003.160	CO 1304	NORTHAMPTON DR			

ROUTE NUMBER: MD 694

DIRECTION: SOUTH (INVENTORY)

ROAD NAME	FUNCTIONAL CLASS	STATE SYSTEM	NHS	MAINTENANCE	MILEPOINT	MILEPOINT DESCRIPTION	MEDIAN TYPE	MARKED LANES	AADT	
AGRICULTURAL FARM RD	U -Local	STATE SECONDARY		State Highway Agency	000.000	CO 2754	COOK RD	NONE	2	0
					000.000	MD 212 A	POWDER MILL RD			
					000.100		ROAD END - GATE			

ROUTE NUMBER: MD 704

DIRECTION: EAST (INVENTORY)

ROAD NAME	FUNCTIONAL CLASS	STATE SYSTEM	NHS	MAINTENANCE	MILEPOINT	MILEPOINT DESCRIPTION	MEDIAN TYPE	MARKED LANES	AADT		
MARTIN LUTHER KING JR HWY	U -Principal Arterial – Other	STATE SECONDARY	NHS	State Highway Agency	000.000	DC 1005	EASTERN AVE	CURBED	5	17,613	
					000.000		EASTERN AVE (DC MAINT)				
					000.000		WASH DC LINE				
					000.040	MU 7010	GEORGE ALLEY				
					000.070						6
					000.080						5
					000.140	MU 120	FOOTE ST				
					000.150	MU 9683	68TH ST #1				
000.170			4								

MARYLAND DEPARTMENT OF TRANSPORTATION
STATE HIGHWAY ADMINISTRATION
DATA SERVICES DIVISION

2021 HIGHWAY LOCATION REFERENCE

COUNTY: PRINCE GEORGE'S
DISTRICT: 3
DATE: 1/23/2023
VERSION:1.0

ROUTE NUMBER: MD 704
DIRECTION: EAST (INVENTORY)

ROAD NAME	FUNCTIONAL CLASS	STATE SYSTEM	NHS	MAINTENANCE	MILEPOINT	MILEPOINT DESCRIPTION	MEDIAN TYPE	MARKED LANES	AADT
MARTIN LUTHER KING JR HWY	U-Principal Arterial - Other	STATE SECONDARY	NHS	State Highway Agency	000.220	CO 351 ADDISON RD	CURBED	4	17,613
					000.270	CO 366 ADDISON RD			
					000.370	MU 9650 65TH AVE			
					000.510	MU 9690 69TH PL			
					000.550	MU 146 M L KING JR CT			
					000.610	MU 9710 71ST AVE			
					000.670	MU 50 CABIN BRANCH DR			
					000.830	CO 2949 GLEN WILLOW DR			
					000.900	STRUCTURE 160084001			
					000.950	CO 3850 BOOKER DR			
					001.080	CO 1105 CARRINGTON AVE			
					001.190	CO 2810 FIJI AVE			
					001.250	CO 425 GONDAR AVE			
					001.300	CO 360 HILL RD		6	
					001.510	CO 75 SHERIFF RD			31,203
					001.650	CO 1188 ROOSEVELT AVE			
					001.740	CO 336 COLUMBIA AVE			
					002.180	CO 3191 BELLE HAVEN DR			
					002.320	CO 2035 E SPRING ST			
					002.430	CO 3727 FLAGSTAFF ST			
					002.511	STRUCTURE 160083001			
					002.590	CO 1231 GREENLEAF RD			
					002.670			5	
					002.710	CO 3848 GOODLAND DR			
					002.810			4	
					002.850	RP 202 RAMP 4 FR MD 704 NB TO MD 202 EB			
					002.940	RP 202 RAMP 3 FR MD 202 EB TO MD 704 NB			
					003.010	MD 202 LANDOVER RD (SB/L)			
					003.020				33,172
					003.030	MD 202 LANDOVER RD			

MARYLAND DEPARTMENT OF TRANSPORTATION
STATE HIGHWAY ADMINISTRATION
DATA SERVICES DIVISION

2021 HIGHWAY LOCATION REFERENCE

COUNTY: PRINCE GEORGE'S
DISTRICT: 3
DATE: 1/23/2023
VERSION:1.0

ROUTE NUMBER: MD 704
DIRECTION: EAST (INVENTORY)

ROAD NAME	FUNCTIONAL CLASS	STATE SYSTEM	NHS	MAINTENANCE	MILEPOINT	MILEPOINT DESCRIPTION	MEDIAN TYPE	MARKED LANES	AADT
MARTIN LUTHER KING JR HWY	U -Principal Arterial - Other	STATE SECONDARY	NHS	State Highway Agency	003.050	RP 202 RAMP 1 FR MD 704 NB TO MD 202 WB	CURBED	4	33,172
					003.150	RP 202 RAMP 2 FR MD 202 WB TO MD 704 NB		5	
					003.320	MU 9 BARLOWE DR		6	
					003.470	MU 175 JAMES FLETCHER WAY			
					003.610	MU 140 GLENARDEN PKWY			
					003.750	MU 191 JOHNSON AVE #1			
					003.920	CO 3360 REED ST			
					004.060			5	
					004.150	CO 65 ARDWICK ARDMORE RD			
					004.190			4	
					004.340	STRUCTURE 160147001			
					004.362	IS 95 CAPITAL BELTWAY (SB/L)			
					004.378	IS 95 CAPITAL BELTWAY			
					004.517	CO 74 WHITFIELD CHAPEL RD			
					004.800	CO 992 92ND AVE			
					004.950	RP 595 RAMP 4 FR MD 704 TO RAMP 5 (TO IS595)			
					005.035	RP 595 RAMP 5 FR MD 704 SB TO IS 595 EB			
					005.044	RP 595 RAMP 6 FR IS 595 EB TO MD 704 SB			
					005.110	RP 595 RAMP 3 FR RAMP 6 (FR IS 595) TO MD 704	POSITIVE BARRIER	5	
					005.147	IS 595 JOHN HANSON HWY			
					005.160	EXIT #8			41,061
					005.173	IS 595 JOHN HANSON HWY (WB/L)			
					005.236		CURBED		
					005.280	RP 595 RAMP 9 FR MD 704 TO RAMP 10 (TO MD 950)			
					005.410	RP 595 RAMP 1 FR MD 704 TO RAMP 8 (TO IS 595)			
					005.440	STRUCTURE 160243001			
					005.446	RP 595 RAMP 8 FR MD 704 SB TO IS 595 WB			
					005.454	RP 595 RAMP 7 FR IS 595 WB TO MD 704 SB			
					005.500	RP 595 RAMP 2 FR RAMP 7 (FR IS 595) TO MD 704			
					005.560			6	

MARYLAND DEPARTMENT OF TRANSPORTATION
STATE HIGHWAY ADMINISTRATION
DATA SERVICES DIVISION

2021 HIGHWAY LOCATION REFERENCE

COUNTY: PRINCE GEORGE'S
DISTRICT: 3
DATE: 1/23/2023
VERSION:1.0

ROUTE NUMBER: MD 704
DIRECTION: EAST (INVENTORY)

ROAD NAME	FUNCTIONAL CLASS	STATE SYSTEM	NHS	MAINTENANCE	MILEPOINT	MILEPOINT DESCRIPTION	MEDIAN TYPE	MARKED LANES	AADT
MARTIN LUTHER KING JR HWY	U -Principal Arterial – Other	STATE SECONDARY	NHS	State Highway Agency	005.650		CURBED	5	41,061
					005.824	CO 4224 FORBES BLVD			
					005.950			6	
					006.180	CO 67 LOTTSFORD VISTA RD			
					006.530	MD 450 ANNAPOLIS RD			

ROUTE NUMBER: MD 717
DIRECTION: NORTH (INVENTORY)

ROAD NAME	FUNCTIONAL CLASS	STATE SYSTEM	NHS	MAINTENANCE	MILEPOINT	MILEPOINT DESCRIPTION	MEDIAN TYPE	MARKED LANES	AADT
WATER ST	U -Local	STATE SECONDARY		State Highway Agency	000.000	ROAD END	NONE	2	6,720
					000.020	RP 4 RAMP 5 FR MD 717 SB TO MD 4 EB			
					000.045	MD 4 STEPHANIE ROPER HWY (SB/L)			
	U -Minor Arterial				000.050				
					000.055	MD 4 STEPHANIE ROPER HWY			
					000.090	RP 4 RAMP 1 FR MD 717 NB TO RAMP 8 (TO MD 4)			
					000.100	RP 4 RAMP 2 FR MD 4 WB TO MD 717 NB			
					000.120	RP 4 RAMP 8 FR MD 717 SB TO MD 4 WB			
					000.173	STRUCTURE 160109001			
					000.220	OP 4980 JUDGES DR			
					000.230		PAINTED (UNDIV)		
					000.260	CO 4953 JUDGES DR	NONE		
					000.280	MU 20 CHURCH ST			
					000.300	MU 120 ST #1			
					000.330	CO 4027 ELM ST			
					000.330	MD 725 MAIN ST			

MARYLAND DEPARTMENT OF TRANSPORTATION
STATE HIGHWAY ADMINISTRATION
DATA SERVICES DIVISION

2021 HIGHWAY LOCATION REFERENCE

COUNTY: PRINCE GEORGE'S
DISTRICT: 3
DATE: 1/23/2023
VERSION:1.0

ROUTE NUMBER: MD 725
DIRECTION: EAST (INVENTORY)

ROAD NAME	FUNCTIONAL CLASS	STATE SYSTEM	NHS	MAINTENANCE	MILEPOINT	MILEPOINT DESCRIPTION	MEDIAN TYPE	MARKED LANES	AADT
OLD MARLBORO PIKE	U -Minor Arterial	STATE SECONDARY		State Highway Agency	000.000 CO 99	BROWN STATION RD	NONE	3	17,442
					000.000 CO 4024	OLD MARLBORO PIKE			
					000.060			2	
					000.110 CO 4864	JOHN ROGERS BLVD	PAINTED (UNDIV)		
					000.151	STRUCTURE 160009001	NONE		
					000.240 MU 112	SPRING BRANCH DR			
					000.250 MU 10	CEMETERY LA			
					000.320 MU 55	MARLBOROUGH DR			
					000.440 MU 60	OLD MILL RD			
					000.490 MU 90	RECTORY LA			
					000.540 MU 50	ELM ST			
					000.590 MU 110	SERVICE LA			
MAIN ST					000.620 MU 30	OLD MARLBORO PIKE			
					000.650 CO 1212	OLD CRAIN HWY			
					000.730 MU 8010	NO NAME			
					000.730 MU 110	SERVICE LA			
					000.780 CO 4027	ELM ST			
					000.780 MD 717	WATER ST			
					000.830 CO 4952	W COURT DR			
					000.880 CO 4951	E COURT DR			
					000.920 MU 80	PRATT ST			
					001.000 MU 80	PRATT ST			
MARLBORO PIKE					001.030 CO 4028	GOV ODEN BOWIE DR			
					001.140		PAINTED (UNDIV)		
					001.176	STRUCTURE 160010001			
	U -Principal Arterial - Other		NHS		001.250 MD 202	LARGO RD	NONE	3	
					001.290			2	
					001.690		PAINTED (UNDIV)		
					001.750		NONE	3	
					001.760		CENTER TLA (UNDIV)		

MARYLAND DEPARTMENT OF TRANSPORTATION
STATE HIGHWAY ADMINISTRATION
DATA SERVICES DIVISION

2021 HIGHWAY LOCATION REFERENCE

COUNTY: PRINCE GEORGE'S
DISTRICT: 3
DATE: 1/23/2023
VERSION:1.0

ROUTE NUMBER: MD 725
DIRECTION: EAST (INVENTORY)

ROAD NAME	FUNCTIONAL CLASS	STATE SYSTEM	NHS	MAINTENANCE	MILEPOINT	MILEPOINT DESCRIPTION	MEDIAN TYPE	MARKED LANES	AADT	
MARLBORO PIKE	U -Principal Arterial – Other	STATE SECONDARY	NHS	State Highway Agency	001.854	US 301	CRAIN HWY (SB/L)	NONE	3	17,442
					001.860	CO 4025	MARLBORO PIKE			

ROUTE NUMBER: MD 726
DIRECTION: NORTH (INVENTORY)

ROAD NAME	FUNCTIONAL CLASS	STATE SYSTEM	NHS	MAINTENANCE	MILEPOINT	MILEPOINT DESCRIPTION	MEDIAN TYPE	MARKED LANES	AADT	
GREEN LANDING RD	R -Local U -Local	STATE SECONDARY		State Highway Agency	000.000	CO 4026	HUNT CLUB RD	NONE	2	0
					000.020	RP 4	RAMP 4 FR MD 726 NB TO MD 4 EB			
					000.059		STRUCTURE 160096001			
					000.071	MD 4	STEPHANIE ROPER HWY (SB/L)			
					000.089	MD 4	STEPHANIE ROPER HWY			
					000.280	CO 4025	MARLBORO PIKE			

ROUTE NUMBER: MD 769 B
DIRECTION: NORTH (INVENTORY)

ROAD NAME	FUNCTIONAL CLASS	STATE SYSTEM	NHS	MAINTENANCE	MILEPOINT	MILEPOINT DESCRIPTION	MEDIAN TYPE	MARKED LANES	AADT		
EDMONSTON RD	U -Local	STATE SECONDARY		State Highway Agency	000.000	MD 450	ANNAPOLIS RD	NONE	3	8,783	
					000.070						2
					000.120	MU 122	TAYLOR ST #2				
					000.210	MU 130	TILDEN RD				
					000.250	MU 152	UPSHUR ST #2				
					000.340	MU 511	51ST ST #1				
					000.450	CO 3168	EDMONSTON RD				

ROUTE NUMBER: MD 769 C
DIRECTION: NORTH (INVENTORY)

ROAD NAME	FUNCTIONAL CLASS	STATE SYSTEM	NHS	MAINTENANCE	MILEPOINT	MILEPOINT DESCRIPTION	MEDIAN TYPE	MARKED LANES	AADT	
52ND AVE	U -Local	STATE SECONDARY		State Highway Agency	000.000	MD 201	KENILWORTH AVE (SB/L)	NONE	2	5,040

MARYLAND DEPARTMENT OF TRANSPORTATION
STATE HIGHWAY ADMINISTRATION
DATA SERVICES DIVISION

2021 HIGHWAY LOCATION REFERENCE

COUNTY: PRINCE GEORGE'S
DISTRICT: 3
DATE: 1/23/2023
VERSION:1.0

ROUTE NUMBER: MD 769 C
DIRECTION: NORTH (INVENTORY)

ROAD NAME	FUNCTIONAL CLASS	STATE SYSTEM	NHS	MAINTENANCE	MILEPOINT	MILEPOINT DESCRIPTION	MEDIAN TYPE	MARKED LANES	AADT		
52ND AVE	U -Local	STATE SECONDARY		State Highway Agency	000.010	MD 201	KENILWORTH AVE	NONE	2	5,040	
					000.020	CO 5163	INWOOD ST				
					000.090	CO 2775	JACKSON ST				
					000.150	CO 2307	KILMER PL				
					000.160	CO 3243	KILMER PL				
					000.200	CO 2172	LAWRENCE ST				
					000.230	CO 1564	LAWRENCE PL				
					000.310	CO 346	MONROE ST				
					000.320	CO 2425	MONROE PL				
					000.350	CO 345	NEWTON ST				
					000.460	MU 65	NEWTON ST				
					QUINCY ST	000.550	CO 330				QUINCY ST
					48TH ST	000.820	MD 201 A				NO NAME
					000.900	MU 70	QUINCY PL				
					000.950	MD 450	ANNAPOLIS RD				
001.010			CURBED								
001.060	MD 201	KENILWORTH AVE									

ROUTE NUMBER: MD 769 D
DIRECTION: NORTH (INVENTORY)

ROAD NAME	FUNCTIONAL CLASS	STATE SYSTEM	NHS	MAINTENANCE	MILEPOINT	MILEPOINT DESCRIPTION	MEDIAN TYPE	MARKED LANES	AADT	
52ND AVE	U -Local	STATE SECONDARY		State Highway Agency	000.000	ROAD END	NONE	2	0	
					000.282	MD 201				KENILWORTH AVE (SB/L)
					000.290	MD 201				KENILWORTH AVE

ROUTE NUMBER: MD 810 A
DIRECTION: WEST (INVENTORY)

ROAD NAME	FUNCTIONAL CLASS	STATE SYSTEM	NHS	MAINTENANCE	MILEPOINT	MILEPOINT DESCRIPTION	MEDIAN TYPE	MARKED LANES	AADT	
LIVINGSTON RD	U -Local	STATE SECONDARY		State Highway Agency	003.410	CO 1201	LIVINGSTON RD	NONE	2	534

MARYLAND DEPARTMENT OF TRANSPORTATION
STATE HIGHWAY ADMINISTRATION
DATA SERVICES DIVISION

2021 HIGHWAY LOCATION REFERENCE

COUNTY: PRINCE GEORGE'S
DISTRICT: 3
DATE: 1/23/2023
VERSION:1.0

ROUTE NUMBER: MD 810 A
DIRECTION: WEST (INVENTORY)

ROAD NAME	FUNCTIONAL CLASS	STATE SYSTEM	NHS	MAINTENANCE	MILEPOINT	MILEPOINT DESCRIPTION	MEDIAN TYPE	MARKED LANES	AADT
LIVINGSTON RD	U -Local	STATE SECONDARY		State Highway Agency	003.430 MD 210 J	SERVICE RD	NONE	2	534
					003.491 MD 210	INDIAN HEAD HWY (SB/L)			
					003.509 MD 210	INDIAN HEAD HWY			
					003.530 MD 210 K	BEECH LA			
					003.560 CO 5902	INDEPENDENCE RD			
					003.570 CO 1201	LIVINGSTON RD			

ROUTE NUMBER: MD 810 B
DIRECTION: EAST (INVENTORY)

ROAD NAME	FUNCTIONAL CLASS	STATE SYSTEM	NHS	MAINTENANCE	MILEPOINT	MILEPOINT DESCRIPTION	MEDIAN TYPE	MARKED LANES	AADT
SPRING GROVE DR	U -Local	STATE SECONDARY		State Highway Agency	000.000 MD 210 K	BEECH LA	NONE	2	0
					000.040 CO 1554	SPRING GROVE DR			

ROUTE NUMBER: MD 810 C
DIRECTION: EAST (INVENTORY)

ROAD NAME	FUNCTIONAL CLASS	STATE SYSTEM	NHS	MAINTENANCE	MILEPOINT	MILEPOINT DESCRIPTION	MEDIAN TYPE	MARKED LANES	AADT
DALE LA	U -Local	STATE SECONDARY		State Highway Agency	000.000 MD 210 K	BEECH LA	NONE	2	0
					000.040 CO 1553	DALE LA			

ROUTE NUMBER: MD 810 D
DIRECTION: EAST (INVENTORY)

ROAD NAME	FUNCTIONAL CLASS	STATE SYSTEM	NHS	MAINTENANCE	MILEPOINT	MILEPOINT DESCRIPTION	MEDIAN TYPE	MARKED LANES	AADT
MAPLE LA	U -Local	STATE SECONDARY		State Highway Agency	000.000 MD 210 K	BEECH LA	NONE	2	0
					000.040 CO 1551	MAPLE LA			

MARYLAND DEPARTMENT OF TRANSPORTATION
STATE HIGHWAY ADMINISTRATION
DATA SERVICES DIVISION

2021 HIGHWAY LOCATION REFERENCE

COUNTY: PRINCE GEORGE'S
DISTRICT: 3
DATE: 1/23/2023
VERSION:1.0

ROUTE NUMBER: MD 810 E

DIRECTION: SOUTH (INVENTORY)

ROAD NAME	FUNCTIONAL CLASS	STATE SYSTEM	NHS	MAINTENANCE	MILEPOINT	MILEPOINT DESCRIPTION	MEDIAN TYPE	MARKED LANES	AADT	
PINE DR	U -Local	STATE SECONDARY		State Highway Agency	000.220	CO 5195	PINE DR	NONE	2	0
					000.240	MD 210 L	BERETTA DR			
					000.274	MD 210	INDIAN HEAD HWY (SB/L)			
					000.287	MD 210	INDIAN HEAD HWY			
					000.300	MD 210 K	BEECH LA			

ROUTE NUMBER: MD 810 F

DIRECTION: SOUTH (INVENTORY)

ROAD NAME	FUNCTIONAL CLASS	STATE SYSTEM	NHS	MAINTENANCE	MILEPOINT	MILEPOINT DESCRIPTION	MEDIAN TYPE	MARKED LANES	AADT	
HOLLY WAY	U -Local	STATE SECONDARY		State Highway Agency	000.280	MD 210 M	HOLLY RD	NONE	2	0
					000.280	CO 2186	HOLLY WAY			
					000.380	CO 2186	HOLLY WAY			
					000.380	CO 585	PINE LA			
					000.380	MD 810 G	PINE LA			

ROUTE NUMBER: MD 810 G

DIRECTION: EAST (INVENTORY)

ROAD NAME	FUNCTIONAL CLASS	STATE SYSTEM	NHS	MAINTENANCE	MILEPOINT	MILEPOINT DESCRIPTION	MEDIAN TYPE	MARKED LANES	AADT	
PINE LA	U -Local	STATE SECONDARY		State Highway Agency	000.390	CO 2186	HOLLY WAY	NONE	2	0
					000.390	CO 585	PINE LA			
					000.430	MD 210 N	SERVICE RD			
					000.444	MD 210	INDIAN HEAD HWY (SB/L)			
					000.450	MD 210	INDIAN HEAD HWY			

ROUTE NUMBER: MD 810 H

DIRECTION: SOUTH (INVENTORY)

ROAD NAME	FUNCTIONAL CLASS	STATE SYSTEM	NHS	MAINTENANCE	MILEPOINT	MILEPOINT DESCRIPTION	MEDIAN TYPE	MARKED LANES	AADT	
MANNING RD WEST	U -Local	STATE SECONDARY		State Highway Agency	000.430	CO 699	MANNING RD WEST	NONE	2	0

MARYLAND DEPARTMENT OF TRANSPORTATION
STATE HIGHWAY ADMINISTRATION
DATA SERVICES DIVISION

2021 HIGHWAY LOCATION REFERENCE

COUNTY: PRINCE GEORGE'S
DISTRICT: 3
DATE: 1/23/2023
VERSION:1.0

ROUTE NUMBER: MD 810 H

DIRECTION: SOUTH (INVENTORY)

ROAD NAME	FUNCTIONAL CLASS	STATE SYSTEM	NHS	MAINTENANCE	MILEPOINT	MILEPOINT DESCRIPTION	MEDIAN TYPE	MARKED LANES	AADT	
MANNING RD WEST	U -Local	STATE SECONDARY		State Highway Agency	000.510	MD 210 N	SERVICE RD	NONE	2	0
					000.540	MD 210	INDIAN HEAD HWY (SB/L)			

ROUTE NUMBER: MD 810 I

DIRECTION: SOUTH (INVENTORY)

ROAD NAME	FUNCTIONAL CLASS	STATE SYSTEM	NHS	MAINTENANCE	MILEPOINT	MILEPOINT DESCRIPTION	MEDIAN TYPE	MARKED LANES	AADT		
MANNING RD EAST	U -Local	STATE SECONDARY		State Highway Agency	000.000	MD 210	INDIAN HEAD HWY	NONE	3	0	
					000.050		BEG X-REF W/ CO 153				
					000.050	CO 153	MANNING RD EAST				
	U -Local	STATE SECONDARY			State Highway Agency	000.590		END X-REF W/ CO 153	CURBED	2	
						000.590	CO 153	MANNING RD EAST			
						000.645	MD 228	BERRY RD			
						000.660	MD 228	BERRY RD (WB/L)			
000.690	CO 153	MANNING RD EAST									

ROUTE NUMBER: MD 810 J

DIRECTION: WEST (INVENTORY)

ROAD NAME	FUNCTIONAL CLASS	STATE SYSTEM	NHS	MAINTENANCE	MILEPOINT	MILEPOINT DESCRIPTION	MEDIAN TYPE	MARKED LANES	AADT		
LIVINGSTON RD	U -Major Collector	STATE SECONDARY		State Highway Agency	000.000	MD 373	LIVINGSTON RD	NONE	2	534	
					000.006	MD 210	INDIAN HEAD HWY (SB/L)				
					000.060						3
					000.100	MD 210 S	BIDDLE RD				
					000.100	CO 1201	LIVINGSTON RD				

ROUTE NUMBER: MD 810 K

DIRECTION: WEST (INVENTORY)

ROAD NAME	FUNCTIONAL CLASS	STATE SYSTEM	NHS	MAINTENANCE	MILEPOINT	MILEPOINT DESCRIPTION	MEDIAN TYPE	MARKED LANES	AADT
BRYAN POINT RD	U -Local	STATE SECONDARY		State Highway Agency	000.000	ROAD END	NONE	2	0

MARYLAND DEPARTMENT OF TRANSPORTATION
STATE HIGHWAY ADMINISTRATION
DATA SERVICES DIVISION

2021 HIGHWAY LOCATION REFERENCE

COUNTY: PRINCE GEORGE'S
DISTRICT: 3
DATE: 1/23/2023
VERSION:1.0

ROUTE NUMBER: MD 810 K
DIRECTION: WEST (INVENTORY)

ROAD NAME	FUNCTIONAL CLASS	STATE SYSTEM	NHS	MAINTENANCE	MILEPOINT	MILEPOINT DESCRIPTION	MEDIAN TYPE	MARKED LANES	AADT
BRYAN POINT RD	U -Local	STATE SECONDARY		State Highway Agency	000.030 MD 210 R	HICKORY KNOLL RD	NONE	2	0
					000.100 MD 210 S	BIDDLE RD			
					000.100 CO 228	BRYAN POINT RD			

ROUTE NUMBER: MD 950
DIRECTION: NORTH (INVENTORY)

ROAD NAME	FUNCTIONAL CLASS	STATE SYSTEM	NHS	MAINTENANCE	MILEPOINT	MILEPOINT DESCRIPTION	MEDIAN TYPE	MARKED LANES	AADT
GARDEN CITY DR	U -Major Collector	STATE SECONDARY	NOT NH	State Highway Agency	000.280 CO 4231	GARDEN CITY DR	NONE	3	2,640
					000.490 CO 4312	PROFESSIONAL PL			
					000.500 RP 95	RAMP 9 FR IS 595 WB TO MD 950 SB			

ROUTE NUMBER: MD 950 A
DIRECTION: SOUTH (INVENTORY)

ROAD NAME	FUNCTIONAL CLASS	STATE SYSTEM	NHS	MAINTENANCE	MILEPOINT	MILEPOINT DESCRIPTION	MEDIAN TYPE	MARKED LANES	AADT
WHITFIELD CHAPEL RD	U -Major Collector	STATE SECONDARY		State Highway Agency	001.140 CO 74	WHITFIELD CHAPEL RD	NONE	2	9,330
					001.190 CO 3076	91ST PL			
					001.281	STRUCTURE 160116001			
					001.290 RP 95	RAMP 9 FR IS 595 WB TO MD 950 SB			
					001.300 RP 95	RAMP 7 FR IS 595 WB TO IS 95 SB			
					001.304 IS 595	JOHN HANSON HWY (WB/L)			
					001.316 IS 595	JOHN HANSON HWY			
					001.320 RP 95	RAMP 4 FR IS 95 NB TO IS 595 EB			
					001.365 CO 2049	WALLACE RD			
					001.380 CO 3956	EBENEZER LA			
					001.420 CO 74	WHITFIELD CHAPEL RD			

MARYLAND DEPARTMENT OF TRANSPORTATION
STATE HIGHWAY ADMINISTRATION
DATA SERVICES DIVISION

2021 HIGHWAY LOCATION REFERENCE

COUNTY: PRINCE GEORGE'S
DISTRICT: 3
DATE: 1/23/2023
VERSION:1.0

ROUTE NUMBER: MD 950 C

DIRECTION: SOUTH (INVENTORY)

ROAD NAME	FUNCTIONAL CLASS	STATE SYSTEM	NHS	MAINTENANCE	MILEPOINT	MILEPOINT DESCRIPTION	MEDIAN TYPE	MARKED LANES	AADT	
LOTTSFORD VISTA RD	U -Major Collector	STATE SECONDARY		State Highway Agency	000.450	CO 67	LOTTSFORD VISTA RD	NONE	2	10,570
					000.526	CO 4224	FORBES BLVD			
					000.598		STRUCTURE 160091001			
					000.612	IS 595	JOHN HANSON HWY (WB/L)			
					000.628	IS 595	JOHN HANSON HWY			
					000.740	CO 4710	CARIBON ST			
					000.740	CO 5412	VISTA GRANDE DR			
					000.870	CO 2899	CLEARY LA			
					000.870	CO 67	LOTTSFORD VISTA RD			

ROUTE NUMBER: MD 950 D

DIRECTION: SOUTH (INVENTORY)

ROAD NAME	FUNCTIONAL CLASS	STATE SYSTEM	NHS	MAINTENANCE	MILEPOINT	MILEPOINT DESCRIPTION	MEDIAN TYPE	MARKED LANES	AADT	
CHURCH RD	U -Major Collector	STATE SECONDARY		State Highway Agency	001.820	CO 59	CHURCH RD	NONE	2	7,650
					001.988		STRUCTURE 160088001			
					002.003	IS 595	JOHN HANSON HWY (WB/L)			
					002.023	IS 595	JOHN HANSON HWY			
					002.160	CO 59	CHURCH RD			

ROUTE NUMBER: MD 953

DIRECTION: NORTH (INVENTORY)

ROAD NAME	FUNCTIONAL CLASS	STATE SYSTEM	NHS	MAINTENANCE	MILEPOINT	MILEPOINT DESCRIPTION	MEDIAN TYPE	MARKED LANES	AADT	
GLENN DALE RD	U -Major Collector	STATE SECONDARY		State Highway Agency	000.000	MD 193	ENTERPRISE RD	NONE	2	3,992
					000.140	CO 4491	HOLMEHURST WAY WEST			
					000.240	CO 4492	OLD GLENN DALE RD			
					000.430	CO 5207	SADDLE RIVER DR			
					000.527		STRUCTURE 160216001			
					000.590	CO 4469	MAIDEN DR			
					000.750	CO 5167	LINTONA LA			

MARYLAND DEPARTMENT OF TRANSPORTATION
STATE HIGHWAY ADMINISTRATION
DATA SERVICES DIVISION

2021 HIGHWAY LOCATION REFERENCE

COUNTY: PRINCE GEORGE'S
DISTRICT: 3
DATE: 1/23/2023
VERSION:1.0

ROUTE NUMBER: MD 953
DIRECTION: NORTH (INVENTORY)

ROAD NAME	FUNCTIONAL CLASS	STATE SYSTEM	NHS	MAINTENANCE	MILEPOINT	MILEPOINT DESCRIPTION	MEDIAN TYPE	MARKED LANES	AADT
GLENN DALE RD	U -Major Collector	STATE SECONDARY		State Highway Agency	000.750 CO 4768	LOTTSFORD DR	NONE	2	3,992
					000.769		PAINTED (UNDIV)		
					000.910 CO 4370	ATWELL AVE	NONE		5,293
					000.949			4	
					001.010	ATR STATION # 89 (CABINET ON S/B SIDE)			
					001.068			3	
					001.084		PAINTED (UNDIV)		
					001.160 CO 6392	LAKE VICTORIA LA	NONE		
					001.200		PAINTED (UNDIV)	2	
					001.310 MD 450	ANNAPOLIS RD	NONE		
					001.330 MD 450	ANNAPOLIS RD (WB/L)			
					001.440 CO 5926	LEGEND MANOR LA			
					001.584 CO 6596	GLENSHIRE DR			
					002.010 GV 112	OLD POND DR			
					002.070 CO 4886	ELECTRIC AVE			
					002.500 CO 6844	ARMAAN DR			
					002.500 CO 6584	STRAWBERRY GLEN LA			
					002.570 CO 1076	MARGUERITA AVE			
					002.650 CO 6227	GLENDALE OAKS WAY			
					002.730 CO 40	DAISY LA			
					002.800 CO 4793	WORRELL PL			
					002.840 CO 1825	DUBARRY ST			
					002.890 CO 1833	E FRANKLIN AVE			
					002.980 CO 5320	GLENN BROOKE CT			
					003.020 CO 5502	HARBOR AVE			
	U -Local				003.380 CO 1036	GLENN AVE			
					003.380 CO 56	PROSPECT HILL RD			
					003.388 CO 3250	MARIETTA ST			
					003.440 CO 4386	PATUXENT AVE			
					003.520 CO 113	N LANSDALE ST			

MARYLAND DEPARTMENT OF TRANSPORTATION
STATE HIGHWAY ADMINISTRATION
DATA SERVICES DIVISION

2021 HIGHWAY LOCATION REFERENCE

COUNTY: PRINCE GEORGE'S
DISTRICT: 3
DATE: 1/23/2023
VERSION:1.0

ROUTE NUMBER: MD 953

DIRECTION: NORTH (INVENTORY)

ROAD NAME	FUNCTIONAL CLASS	STATE SYSTEM	NHS	MAINTENANCE	MILEPOINT	MILEPOINT DESCRIPTION	MEDIAN TYPE	MARKED LANES	AADT
GLENN DALE RD	U -Local	STATE SECONDARY		State Highway Agency	003.530	ROAD END - GUARDRAIL	NONE	2	5,293

ROUTE NUMBER: MD 953 A

DIRECTION: NORTH (INVENTORY)

ROAD NAME	FUNCTIONAL CLASS	STATE SYSTEM	NHS	MAINTENANCE	MILEPOINT	MILEPOINT DESCRIPTION	MEDIAN TYPE	MARKED LANES	AADT
GLENN DALE RD	U -Local	STATE SECONDARY		State Highway Agency	000.000 CO 2901	DUVALL ST	NONE	2	0
					000.095 MD 564	LANHAM SEVERN RD			
					000.104 MD 564	LANHAM SEVERN RD (WB/L)			
					000.130	ROAD END: JERSEY WALL			

ROUTE NUMBER: MD 963

DIRECTION: EAST (INVENTORY)

ROAD NAME	FUNCTIONAL CLASS	STATE SYSTEM	NHS	MAINTENANCE	MILEPOINT	MILEPOINT DESCRIPTION	MEDIAN TYPE	MARKED LANES	AADT
DEPUTY LA	U -Local	STATE SECONDARY		State Highway Agency	000.000 CO 360	HILL RD	NONE	2	0
					000.010	ROAD END: GATE			

ROUTE NUMBER: MD 964

DIRECTION: NORTH (INVENTORY)

ROAD NAME	FUNCTIONAL CLASS	STATE SYSTEM	NHS	MAINTENANCE	MILEPOINT	MILEPOINT DESCRIPTION	MEDIAN TYPE	MARKED LANES	AADT
TRUMAN RD	U -Local	STATE SECONDARY		State Highway Agency	000.000	ROAD END - GUARDRAIL	NONE	2	0
					000.100 CO 438	RED TOP RD			
					000.100 CO 441	TRUMAN RD			

ROUTE NUMBER: MD 965

DIRECTION: NORTH (INVENTORY)

ROAD NAME	FUNCTIONAL CLASS	STATE SYSTEM	NHS	MAINTENANCE	MILEPOINT	MILEPOINT DESCRIPTION	MEDIAN TYPE	MARKED LANES	AADT
KENILWORTH AVE	U -Local	STATE SECONDARY		State Highway Agency	000.000 DC 1005	EASTERN AVE	NONE	1	0
					000.000	EASTERN AVE (DC MAINT)			

MARYLAND DEPARTMENT OF TRANSPORTATION
STATE HIGHWAY ADMINISTRATION
DATA SERVICES DIVISION

2021 HIGHWAY LOCATION REFERENCE

COUNTY: PRINCE GEORGE'S
DISTRICT: 3
DATE: 1/23/2023
VERSION:1.0

ROUTE NUMBER: MD 965
DIRECTION: NORTH (INVENTORY)

ROAD NAME	FUNCTIONAL CLASS	STATE SYSTEM	NHS	MAINTENANCE	MILEPOINT	MILEPOINT DESCRIPTION	MEDIAN TYPE	MARKED LANES	AADT	
KENILWORTH AVE	U -Local	STATE SECONDARY		State Highway Agency	000.000	WASH DC LINE	NONE	1	0	
					000.070	CO 349 R ST				
					000.090	RP 201 RAMP 2 FR MD 965 WB TO MD 201 NB				
					000.140	CO 347 N ADDISON RD				
					000.230	CO 2033 S ST				2
					000.285	GATE				
					000.321	MD 201 KENILWORTH AVE				
					000.334	MD 201 KENILWORTH AVE (SB/L)				
					000.540	FENCE				
					000.540	MD 965 A KENILWORTH AVE				
					000.540	RP 201 RAMP 5 FR MD 201 SB TO MD 965A EB				

ROUTE NUMBER: MD 965 A
DIRECTION: SOUTH (INVENTORY)

ROAD NAME	FUNCTIONAL CLASS	STATE SYSTEM	NHS	MAINTENANCE	MILEPOINT	MILEPOINT DESCRIPTION	MEDIAN TYPE	MARKED LANES	AADT
KENILWORTH AVE	U -Local	STATE SECONDARY		State Highway Agency	000.000	MD 965 KENILWORTH AVE	NONE	1	0
					000.000	RP 201 RAMP 5 FR MD 201 SB TO MD 965A EB			
					000.090	DC 1005 EASTERN AVE			
					000.090	EASTERN AVE (DC MAINT)			
					000.090	WASH DC LINE			

ROUTE NUMBER: MD 967
DIRECTION: SOUTH (INVENTORY)

ROAD NAME	FUNCTIONAL CLASS	STATE SYSTEM	NHS	MAINTENANCE	MILEPOINT	MILEPOINT DESCRIPTION	MEDIAN TYPE	MARKED LANES	AADT
SERVICE RD	U -Local	STATE SECONDARY		State Highway Agency	000.000	CO 607 COLEBROOKE DR	NONE	2	0

MARYLAND DEPARTMENT OF TRANSPORTATION
STATE HIGHWAY ADMINISTRATION
DATA SERVICES DIVISION

2021 HIGHWAY LOCATION REFERENCE

COUNTY: PRINCE GEORGE'S
DISTRICT: 3
DATE: 1/23/2023
VERSION:1.0

ROUTE NUMBER: MD 967 A

DIRECTION: NORTH (INVENTORY)

ROAD NAME	FUNCTIONAL CLASS	STATE SYSTEM	NHS	MAINTENANCE	MILEPOINT	MILEPOINT DESCRIPTION	MEDIAN TYPE	MARKED LANES	AADT
OLD BRANCH AVE	U -Local	STATE SECONDARY		State Highway Agency	000.000 CO 2606	BEECH RD	NONE	2	0
					000.007 MD 5	BRANCH AVE			
					000.070 CO 1762	HARTFORD HILLS DR			
					000.150 CO 1761	OXFORD DR			
					000.310 CO 3044	OURISMAN DR			
					000.413 MD 967 B	OLD BRANCH AVE			
					000.570			3	
					000.590 OP 5158	APPLEGATE LA			
					000.695			2	
					000.720 CO 1411	COACH LA			
					000.790 CO 1410	BEXLEY PL			
BEDFORD WAY					000.916 CO 1763	BEDFORD PL			
					000.972 MD 414	ST BARNABAS RD			
					000.980 MD 414	ST BARNABAS RD (WB/L)			

ROUTE NUMBER: MD 967 B

DIRECTION: SOUTH (INVENTORY)

ROAD NAME	FUNCTIONAL CLASS	STATE SYSTEM	NHS	MAINTENANCE	MILEPOINT	MILEPOINT DESCRIPTION	MEDIAN TYPE	MARKED LANES	AADT
OLD BRANCH AVE	U -Local	STATE SECONDARY		State Highway Agency	000.000 MD 967 A	OLD BRANCH AVE	NONE	2	0
					000.015 MD 5	BRANCH AVE			
					000.030 MD 5	BRANCH AVE (SB/L)			
					000.395 CO 2606	BEECH RD			

ROUTE NUMBER: MD 967 C

DIRECTION: NORTH (INVENTORY)

ROAD NAME	FUNCTIONAL CLASS	STATE SYSTEM	NHS	MAINTENANCE	MILEPOINT	MILEPOINT DESCRIPTION	MEDIAN TYPE	MARKED LANES	AADT
OLD BRANCH AVE	U -Local	STATE SECONDARY		State Highway Agency	000.000	ROAD END: GUARDRAIL	NONE	2	0
					000.010 CO 2577	KEPPLER RD			
					000.070 CO 1773	BRADDOCK RD			

MARYLAND DEPARTMENT OF TRANSPORTATION
STATE HIGHWAY ADMINISTRATION
DATA SERVICES DIVISION

2021 HIGHWAY LOCATION REFERENCE

COUNTY: PRINCE GEORGE'S
DISTRICT: 3
DATE: 1/23/2023
VERSION:1.0

ROUTE NUMBER: MD 967 C
DIRECTION: NORTH (INVENTORY)

ROAD NAME	FUNCTIONAL CLASS	STATE SYSTEM	NHS	MAINTENANCE	MILEPOINT	MILEPOINT DESCRIPTION	MEDIAN TYPE	MARKED LANES	AADT
OLD BRANCH AVE	U -Local	STATE SECONDARY		State Highway Agency	000.150 CO 1462	LONG VIEW RD	NONE	2	0
SIMPSON RD					000.270 CO 3151	SIMPSON RD			
					000.278 MD 5	BRANCH AVE (SB/L)			
					000.290 CO 3584	AUTH WAY			
					000.290 MD 5	BRANCH AVE			

ROUTE NUMBER: MD 967 D
DIRECTION: SOUTH (INVENTORY)

ROAD NAME	FUNCTIONAL CLASS	STATE SYSTEM	NHS	MAINTENANCE	MILEPOINT	MILEPOINT DESCRIPTION	MEDIAN TYPE	MARKED LANES	AADT
SERVICE RD	U -Local	STATE SECONDARY		State Highway Agency	000.000 MD 5 L	COVENTRY WAY	NONE	2	0
					000.490 CO 931	SCHULTZ RD	CURBED		
					000.490 CO 997	SPRINGBROOK LA			
					000.540 RP 5	RAMP 6 FR MD 967D SB TO MD 5 SB			

ROUTE NUMBER: MD 968
DIRECTION: NORTH (INVENTORY)

ROAD NAME	FUNCTIONAL CLASS	STATE SYSTEM	NHS	MAINTENANCE	MILEPOINT	MILEPOINT DESCRIPTION	MEDIAN TYPE	MARKED LANES	AADT
ENT NAT GUARD ARMORY	U -Local	STATE SECONDARY		State Highway Agency	000.000 MD 193	GREENBELT RD	NONE	2	0
					000.010 MD 193	GREENBELT RD (WB/L)			
					000.020 OP 1162	CONVALESCENT RD			
					000.050	ROAD END - JERSEY WALL			

ROUTE NUMBER: MD 972 A
DIRECTION: EAST (INVENTORY)

ROAD NAME	FUNCTIONAL CLASS	STATE SYSTEM	NHS	MAINTENANCE	MILEPOINT	MILEPOINT DESCRIPTION	MEDIAN TYPE	MARKED LANES	AADT
OLD SILVER HILL RD	U -Local	STATE SECONDARY		State Highway Agency	000.000 MD 458	SILVER HILL RD (SB/L)	CURBED	3	0
					000.009 MD 458	SILVER HILL RD			
					000.080 CO 2067	OLD SILVER HILL RD	NONE	4	

MARYLAND DEPARTMENT OF TRANSPORTATION
STATE HIGHWAY ADMINISTRATION
DATA SERVICES DIVISION

2021 HIGHWAY LOCATION REFERENCE

COUNTY: PRINCE GEORGE'S
DISTRICT: 3
DATE: 1/23/2023
VERSION:1.0

ROUTE NUMBER: MD 972 A
DIRECTION: EAST (INVENTORY)

ROAD NAME	FUNCTIONAL CLASS	STATE SYSTEM	NHS	MAINTENANCE	MILEPOINT	MILEPOINT DESCRIPTION	MEDIAN TYPE	MARKED LANES	AADT		
OLD SILVER HILL RD	U -Local	STATE SECONDARY		State Highway Agency	000.220	CO 531	ADDISON AVE	NONE	4	0	
					000.243	CO 706	PARKLAND CT				
					000.290	OP 615	MORAN DR				
					000.290	CO 706	PARKLAND CT				
					000.400	CO 86	PARKLAND DR				
					000.410						CURBED
					000.430	CO 3074	MARLBORO PIKE				

ROUTE NUMBER: MD 973 B
DIRECTION: EAST (INVENTORY)

ROAD NAME	FUNCTIONAL CLASS	STATE SYSTEM	NHS	MAINTENANCE	MILEPOINT	MILEPOINT DESCRIPTION	MEDIAN TYPE	MARKED LANES	AADT		
TUXEDO RD	U -Local	STATE SECONDARY		State Highway Agency	000.000	ROAD END	NONE	2	0		
					000.030	CO 355				57TH AVE	1
					000.060	MD 459				TUXEDO RD	

ROUTE NUMBER: MD 974
DIRECTION: NORTH (INVENTORY)

ROAD NAME	FUNCTIONAL CLASS	STATE SYSTEM	NHS	MAINTENANCE	MILEPOINT	MILEPOINT DESCRIPTION	MEDIAN TYPE	MARKED LANES	AADT	
NO NAME SONDBERG LA	U -Local	STATE SECONDARY		State Highway Agency	000.000	ROAD END	NONE	2	0	
					000.080	CO 4995				SONDBERG LA
					000.100	MD 193				ENTERPRISE RD (WB/L)

ROUTE NUMBER: MD 975 A
DIRECTION: NORTH (INVENTORY)

ROAD NAME	FUNCTIONAL CLASS	STATE SYSTEM	NHS	MAINTENANCE	MILEPOINT	MILEPOINT DESCRIPTION	MEDIAN TYPE	MARKED LANES	AADT	
JOHN HANSON LA	U -Local	STATE SECONDARY		State Highway Agency	000.000	CO 122	BRINKLEY RD	CURBED	4	0
					000.055	MD 414	ST BARNABAS RD			
					000.060	MD 414	ST BARNABAS RD (WB/L)			

MARYLAND DEPARTMENT OF TRANSPORTATION
STATE HIGHWAY ADMINISTRATION
DATA SERVICES DIVISION

2021 HIGHWAY LOCATION REFERENCE

COUNTY: PRINCE GEORGE'S
DISTRICT: 3
DATE: 1/23/2023
VERSION:1.0

ROUTE NUMBER: MD 976
DIRECTION: NORTH (INVENTORY)

ROAD NAME	FUNCTIONAL CLASS	STATE SYSTEM	NHS	MAINTENANCE	MILEPOINT	MILEPOINT DESCRIPTION	MEDIAN TYPE	MARKED LANES	AADT
COLUMBIAN WAY	U -Local	STATE SECONDARY		State Highway Agency	000.000 MD 3	CRAIN HWY	NONE	2	0
					000.000 XO 910	CROSSOVER			
					000.310 MD 3	CRAIN HWY			

ROUTE NUMBER: MD 976 A
DIRECTION: NORTH (INVENTORY)

ROAD NAME	FUNCTIONAL CLASS	STATE SYSTEM	NHS	MAINTENANCE	MILEPOINT	MILEPOINT DESCRIPTION	MEDIAN TYPE	MARKED LANES	AADT
NO NAME	U -Local	STATE SECONDARY		State Highway Agency	000.000	ROAD END	NONE	2	0
					000.030 CO 131	ROSARYVILLE RD			
					000.140	ROAD END			

ROUTE NUMBER: MD 976 B
DIRECTION: NORTH (INVENTORY)

ROAD NAME	FUNCTIONAL CLASS	STATE SYSTEM	NHS	MAINTENANCE	MILEPOINT	MILEPOINT DESCRIPTION	MEDIAN TYPE	MARKED LANES	AADT
NO NAME	U -Local	STATE SECONDARY		State Highway Agency	000.000 XO 883	CROSSOVER	NONE	2	0
					000.220 US 301	CRAIN HWY			

ROUTE NUMBER: MD 976 C
DIRECTION: EAST (INVENTORY)

ROAD NAME	FUNCTIONAL CLASS	STATE SYSTEM	NHS	MAINTENANCE	MILEPOINT	MILEPOINT DESCRIPTION	MEDIAN TYPE	MARKED LANES	AADT
NO NAME	U -Local	STATE SECONDARY		State Highway Agency	000.000 US 301	CRAIN HWY (SB/L)	NONE	2	0
					000.014 US 301	CRAIN HWY			
					000.160	ROAD END - FENCE			

ROUTE NUMBER: MD 977 F
DIRECTION: SOUTH (INVENTORY)

ROAD NAME	FUNCTIONAL CLASS	STATE SYSTEM	NHS	MAINTENANCE	MILEPOINT	MILEPOINT DESCRIPTION	MEDIAN TYPE	MARKED LANES	AADT
NO NAME	U -Local	STATE SECONDARY		State Highway Agency	000.000 MD 214	CENTRAL AVE	CURBED	2	0

MARYLAND DEPARTMENT OF TRANSPORTATION
STATE HIGHWAY ADMINISTRATION
DATA SERVICES DIVISION

2021 HIGHWAY LOCATION REFERENCE

COUNTY: PRINCE GEORGE'S
DISTRICT: 3
DATE: 1/23/2023
VERSION:1.0

ROUTE NUMBER: MD 977 F
DIRECTION: SOUTH (INVENTORY)

ROAD NAME	FUNCTIONAL CLASS	STATE SYSTEM	NHS	MAINTENANCE	MILEPOINT	MILEPOINT DESCRIPTION	MEDIAN TYPE	MARKED LANES	AADT
NO NAME	U -Local	STATE SECONDARY		State Highway Agency	000.075	GATE	NONE	2	0
					000.440			1	
					000.480	MD 202 LARGO RD			

ROUTE NUMBER: MD 977 H
DIRECTION: NORTH (INVENTORY)

ROAD NAME	FUNCTIONAL CLASS	STATE SYSTEM	NHS	MAINTENANCE	MILEPOINT	MILEPOINT DESCRIPTION	MEDIAN TYPE	MARKED LANES	AADT
PROSPECT ST	U -Local	STATE SECONDARY		State Highway Agency	000.000	MD 202 LANDOVER RD (SB/L)	NONE	2	0
					000.010	MD 202 LANDOVER RD			
					000.026	ROAD END - GATE			

ROUTE NUMBER: MD 978 A
DIRECTION: EAST (INVENTORY)

ROAD NAME	FUNCTIONAL CLASS	STATE SYSTEM	NHS	MAINTENANCE	MILEPOINT	MILEPOINT DESCRIPTION	MEDIAN TYPE	MARKED LANES	AADT
HALL RD	U -Local	STATE SECONDARY		State Highway Agency	000.000	MD 978 C DEVONWOOD DR	NONE	2	2,240
					000.020		PAINTED (UNDIV)		
					000.235	MU 2152 PIN OAK PKWY	NONE		
					000.290		PAINTED (UNDIV)		
					000.294	MU 84 ASHLEIGH STATION CT			
					000.455	STRUCTURE 160048001	NONE		
	U -Major Collector				000.500	MU 2170 POINTER RIDGE DR			
					000.615	MD 214 CENTRAL AVE (WB/L)			
					000.630	MD 214 CENTRAL AVE			

ROUTE NUMBER: MD 978 B
DIRECTION: EAST (INVENTORY)

ROAD NAME	FUNCTIONAL CLASS	STATE SYSTEM	NHS	MAINTENANCE	MILEPOINT	MILEPOINT DESCRIPTION	MEDIAN TYPE	MARKED LANES	AADT
OLD CENTRAL AVE	U -Local	STATE SECONDARY		State Highway Agency	000.000	MD 214 CENTRAL AVE (WB/L)	NONE	2	0

MARYLAND DEPARTMENT OF TRANSPORTATION
STATE HIGHWAY ADMINISTRATION
DATA SERVICES DIVISION

2021 HIGHWAY LOCATION REFERENCE

COUNTY: PRINCE GEORGE'S
DISTRICT: 3
DATE: 1/23/2023
VERSION:1.0

ROUTE NUMBER: MD 978 B
DIRECTION: EAST (INVENTORY)

ROAD NAME	FUNCTIONAL CLASS	STATE SYSTEM	NHS	MAINTENANCE	MILEPOINT	MILEPOINT DESCRIPTION	MEDIAN TYPE	MARKED LANES	AADT	
OLD CENTRAL AVE	U -Local	STATE SECONDARY		State Highway Agency	000.015	MD 214	CENTRAL AVE	NONE	2	0
					000.300	US 301	CRAIN HWY (SB/L)			
					000.480	US 301	CRAIN HWY			
					000.750					
					000.840	MD 214	CENTRAL AVE			

ROUTE NUMBER: MD 978 C
DIRECTION: NORTH (INVENTORY)

ROAD NAME	FUNCTIONAL CLASS	STATE SYSTEM	NHS	MAINTENANCE	MILEPOINT	MILEPOINT DESCRIPTION	MEDIAN TYPE	MARKED LANES	AADT	
DEVONWOOD DR	U -Local	STATE SECONDARY		State Highway Agency	000.000	MD 214	CENTRAL AVE	NONE	2	0
					000.000	MU 999	JENNINGS MILL DR			
					000.015	MD 214	CENTRAL AVE (WB/L)			
					000.020					
					000.040	MU 3532	DEVONWOOD DR			
					000.040	MD 978 A	HALL RD			

ROUTE NUMBER: MD 979
DIRECTION: NORTH (INVENTORY)

ROAD NAME	FUNCTIONAL CLASS	STATE SYSTEM	NHS	MAINTENANCE	MILEPOINT	MILEPOINT DESCRIPTION	MEDIAN TYPE	MARKED LANES	AADT	
MAIN ST	U -Major Collector	STATE SECONDARY		State Highway Agency	000.062	MU 230	MAIN ST	NONE	2	8,760
	U -Minor Collector				000.062	US 1	SECOND ST			
					000.092					
					000.132	MU 230	MAIN ST			
					000.132	US 1	WASHINGTON BLVD (SB/L)			

MARYLAND DEPARTMENT OF TRANSPORTATION
STATE HIGHWAY ADMINISTRATION
DATA SERVICES DIVISION

2021 HIGHWAY LOCATION REFERENCE

COUNTY: PRINCE GEORGE'S
DISTRICT: 3
DATE: 1/23/2023
VERSION:1.0

ROUTE NUMBER: MD 980 D
DIRECTION: EAST (INVENTORY)

ROAD NAME	FUNCTIONAL CLASS	STATE SYSTEM	NHS	MAINTENANCE	MILEPOINT	MILEPOINT DESCRIPTION	MEDIAN TYPE	MARKED LANES	AADT	
RITCHIE MARLBORO RD	U -Major Collector	STATE SECONDARY		State Highway Agency	000.000	CO 4024	OLD MARLBORO PIKE	PAINTED (UNDIV)	2	12,801
					000.000	CO 974	RITCHIE MARLBORO RD			
					000.067		STRUCTURE 160189001	NONE		
					000.100	RP 4	RAMP 2 FR MD 4 WB TO MD 980D NB			
					000.210	MD 4	PENNSYLVANIA AVE			
					000.270	RP 4	RAMP 3 FR MD 4 EB TO MD 980D NB			

ROUTE NUMBER: US 1
DIRECTION: NORTH (INVENTORY)

ROAD NAME	FUNCTIONAL CLASS	STATE SYSTEM	NHS	MAINTENANCE	MILEPOINT	MILEPOINT DESCRIPTION	MEDIAN TYPE	MARKED LANES	AADT	
RHODE ISLAND AVE	U -Principal Arterial - Other	STATE SECONDARY	NHS	State Highway Agency	000.000	DC 1006	EASTERN AVE	CURBED	4	18,662
					000.000		EASTERN AVE (DC MAINT)			
					000.000	MU 140	OTIS ST			
					000.000		WASH DC LINE			
					000.150			ROUNDAABOUT		
					000.154	XO 893	CROSSOVER			
					000.160	MU 9340	34TH ST			
					000.170	MU 155	PERRY ST	CURBED		
					000.181	XO 894	CROSSOVER			
					000.340	MU 9370	37TH ST			
					000.390	MU 370	37TH PL			
					000.480	MD 208	38TH ST			
					000.540	MU 391	39TH ST			
					000.610	MU 30	BUNKER HILL RD			
					000.680	MU 150	UTAH AVE			
					000.790	MU 170	VOLTA AVE			
					000.880	MU 60	WEBSTER ST			
000.970	MU 52	WALLACE RD #2								
001.090			POSITIVE BARRIER							

MARYLAND DEPARTMENT OF TRANSPORTATION
STATE HIGHWAY ADMINISTRATION
DATA SERVICES DIVISION

2021 HIGHWAY LOCATION REFERENCE

COUNTY: PRINCE GEORGE'S
DISTRICT: 3
DATE: 1/23/2023
VERSION:1.0

ROUTE NUMBER: US 1
DIRECTION: NORTH (INVENTORY)

ROAD NAME	FUNCTIONAL CLASS	STATE SYSTEM	NHS	MAINTENANCE	MILEPOINT	MILEPOINT DESCRIPTION	MEDIAN TYPE	MARKED LANES	AADT
RHODE ISLAND AVE	U -Principal Arterial - Other	STATE SECONDARY	NHS	State Highway Agency	001.133	STRUCTURE 160005011	POSITIVE BARRIER	4	18,662
					001.170		CURBED		
					001.237	CO 5562	CHARLES L ARMENTROUT DR		
					001.420	MU 91	CRITTENDEN ST	NONE	
					001.430	MU 9423	42ND PL #1	CURBED	
					001.520	MU 9431	43RD AVE #1		
					001.631			NONE	3
					001.700	MU 121	FARRAGUT ST #1		
					001.730				4
					001.770	MU 130	GALLATIN ST		
BALTIMORE AVE	U -Principal Arterial - Other	STATE SECONDARY	NHS	State Highway Agency	001.820	US 1 AL	BALTIMORE AVE		29,312
					001.830	MU 150	HAMILTON ST		
					001.880	MU 152	HAMILTON ST #2		
					001.925	OP 5623	45TH AVE		
					001.970	OP 5539	JEFFERSON ST	CENTER TLA (UNDIV)	
					002.090	OP 5534	LONGFELLOW ST		
					002.090	MU 262	LONGFELLOW ST #2		
					002.180	MU 100	MADISON ST	NONE	
					002.180	MU 282	MADISON ST #2		
					002.200			CENTER TLA (UNDIV)	
					002.250	MU 330	OGLETHORPE ST		
					002.370	MU 341	OLIVER ST #1		
					002.400	MU 60	HARRISON AVE		
					002.410	MU 150	OLIVER ST		
					002.460	MU 225	RIVERDALE RD		
					002.510	MU 180	QUEENSBURY RD	NONE	
					002.606	MD 410	EAST WEST HWY		
002.610				22,132					
002.612	MD 410	EAST WEST HWY (WB/L)							
002.670			CENTER TLA (UNDIV)						

MARYLAND DEPARTMENT OF TRANSPORTATION
STATE HIGHWAY ADMINISTRATION
DATA SERVICES DIVISION

2021 HIGHWAY LOCATION REFERENCE

COUNTY: PRINCE GEORGE'S
DISTRICT: 3
DATE: 1/23/2023
VERSION:1.0

ROUTE NUMBER: US 1
DIRECTION: NORTH (INVENTORY)

ROAD NAME	FUNCTIONAL CLASS	STATE SYSTEM	NHS	MAINTENANCE	MILEPOINT	MILEPOINT DESCRIPTION	MEDIAN TYPE	MARKED LANES	AADT
BALTIMORE AVE	U-Principal Arterial - Other	STATE SECONDARY	NHS	State Highway Agency	002.690 MU 110	SHERIDAN ST	CENTER TLA (UNDIV)	4	22,132
					002.690 MU 241	SHERIDAN ST #1			
					002.760 MU 130	TUCKERMAN ST			
					002.780 MU 291	TUCKERMAN ST #1			
					002.810 MU 161	WELLS PKWY E #1			
					002.830 MU 171	WELLS PKWY W #1			
					002.880 GV 122	WELLS PKWY			
					002.890 OP 5507	ENT TO US POSTAL MGMNT CTR			
					002.910 MU 141	UNDERWOOD ST #1			
					002.970 MU 150	VAN BUREN ST			
					003.130 MU 20	ALBION RD			
					003.200 MU 30	AMHERST RD	NONE		
					003.200 MU 100	PINEWAY			
					003.200 MU 105	QUEENS CHAPEL RD			
					003.250		CENTER TLA (UNDIV)		
					003.260 MU 90	BEECHWOOD RD			
					003.260 MU 22	BEECHWOOD RD #2			
					003.320 MU 180	CARLETON TERR			
					003.430 MU 100	PINEWAY			
					003.450 MU 490	FORDHAM LA			
					003.520 MU 550	GUILFORD DR	CURBED		
					003.520 MU 555	GUILFORD RD			
					003.580 MU 175	CALVERT RD			
					003.660 MU 561	HARTWICK RD			
					003.750 MU 670	KNOX RD			
					003.790 MU 710	LEHIGH AVE			
					003.830 MU 270	COLLEGE AVE			
					003.930 SR 82	FRATERNITY ROW			
					003.990 SR 82	FRATERNITY ROW			
					004.080 SR 163	ROSSBOROUGH LA	NONE		

MARYLAND DEPARTMENT OF TRANSPORTATION
STATE HIGHWAY ADMINISTRATION
DATA SERVICES DIVISION

2021 HIGHWAY LOCATION REFERENCE

COUNTY: PRINCE GEORGE'S
DISTRICT: 3
DATE: 1/23/2023
VERSION:1.0

ROUTE NUMBER: US 1
DIRECTION: NORTH (INVENTORY)

ROAD NAME	FUNCTIONAL CLASS	STATE SYSTEM	NHS	MAINTENANCE	MILEPOINT	MILEPOINT DESCRIPTION	MEDIAN TYPE	MARKED LANES	AADT
BALTIMORE AVE	U -Principal Arterial - Other	STATE SECONDARY	NHS	State Highway Agency	004.110		CURBED	4	22,132
			NOT NHS		004.314	MD 431 CAMPUS DR			
					004.320				34,753
					004.325	MD 431 CAMPUS DR (NB/L)			
					004.368	STRUCTURE 160004001			
					004.414	MU 700 LAKELAND RD	PAINTED (UNDIV)		
					004.461		CENTER TLA (UNDIV)		
					004.485	MU 830 MELBOURNE PL			
					004.575	MU 880 NAVAHOE ST			
					004.615	OP 5545 BERWYN HOUSE RD			
					004.685	MU 1021 PONTIAC ST #1			
					004.765	MU 1051 QUEBEC ST			
					004.835	MU 100 BERWYN RD			
					004.975	MU 1160 TECUMSEH ST			
					005.026	CO 231 METZEROTT RD			
					005.035	MD 430 GREENBELT RD			
					005.085	MU 150 BRANCHVILLE RD			
					005.155	RP 1 RAMP 6 FR MD 193 EB TO US 1 SB			
					005.234	STRUCTURE 160003001			
					005.240	STRUCTURE 160003001			44,712
					005.241	MD 193 UNIVERSITY BLVD			
					005.249	MD 193 UNIVERSITY BLVD (WB/L)			
					005.305	RP 1 RAMP 1 FR US 1 NB TO MD 193 WB			
					005.325	RP 1 RAMP 8 FR US 1 SB TO MD 193 WB			
					005.345	RP 1 RAMP 2 FR MD 193 WB TO US 1 NB			
					005.395	MU 192 CHEROKEE ST #2			
					005.415	MU 191 CHEROKEE ST #1			
					005.555	MU 361 DELAWARE ST #1			
					005.625	MU 451 ERIE ST #1			
					005.629	MU 452 ERIE ST #2			

MARYLAND DEPARTMENT OF TRANSPORTATION
STATE HIGHWAY ADMINISTRATION
DATA SERVICES DIVISION

2021 HIGHWAY LOCATION REFERENCE

COUNTY: PRINCE GEORGE'S
DISTRICT: 3
DATE: 1/23/2023
VERSION:1.0

ROUTE NUMBER: US 1
DIRECTION: NORTH (INVENTORY)

ROAD NAME	FUNCTIONAL CLASS	STATE SYSTEM	NHS	MAINTENANCE	MILEPOINT	MILEPOINT DESCRIPTION	MEDIAN TYPE	MARKED LANES	AADT
BALTIMORE AVE	U-Principal Arterial - Other	STATE SECONDARY	NOT NH	State Highway Agency	005.715 MU 510	FOX ST	NONE	4	44,712
					005.750		CENTER TLA (UNDIV)		
					005.765 MU 610	INDIAN LA			
					005.955 MU 580	HOLLYWOOD RD	NONE		
					005.980		CENTER TLA (UNDIV)		
					006.055 MU 681	LACKAWANNA ST #1			
					006.087		CURBED		
					006.155 CO 14	CHERRY HILL RD			
					006.270			5	
					006.275 MU 440	EDGEWOOD RD			
					006.305 RP 95	RAMP 4 FR US 1 NB TO RAMP 10 (TO IS 95)			
					006.351			4	
					006.356 RP 95	RAMP 3 FR RAMP 10 (FR IS 495) TO US 1 NB			
					006.412	STRUCTURE 160134001			
					006.425 RP 95	RAMP 10 FR IS 495 EB TO IS 95 SB			
			NHS		006.430	EXIT #25			39,213
					006.431 IS 95	CAPITAL BELTWAY (SB/L)			
					006.443 IS 95	CAPITAL BELTWAY			
					006.495 RP 95	RAMP 1 FR US 1 NB TO IS 95 WB			
					006.530			6	
					006.535 RP 95	RAMP 7 FR IS 95 WB TO US 1 SB			
					006.600			5	
					006.677			6	
					006.850			5	
					006.855 GV 54	CIRCLE DR			
					007.110			4	
					007.115 CO 20	SUNNYSIDE AVE	NONE		
					007.165		CENTER TLA (UNDIV)		
					007.375 CO 19	MONTGOMERY RD	NONE		
					007.425 CO 1291	RHODE ISLAND AVE			

MARYLAND DEPARTMENT OF TRANSPORTATION
STATE HIGHWAY ADMINISTRATION
DATA SERVICES DIVISION

2021 HIGHWAY LOCATION REFERENCE

COUNTY: PRINCE GEORGE'S
DISTRICT: 3
DATE: 1/23/2023
VERSION:1.0

ROUTE NUMBER: US 1
DIRECTION: NORTH (INVENTORY)

ROAD NAME	FUNCTIONAL CLASS	STATE SYSTEM	NHS	MAINTENANCE	MILEPOINT	MILEPOINT DESCRIPTION	MEDIAN TYPE	MARKED LANES	AADT
BALTIMORE AVE	U -Principal Arterial - Other	STATE SECONDARY	NHS	State Highway Agency	007.455	CO 2362 EWING RD	NONE	4	39,213
					007.455	CO 6699 RHODE ISLAND AVE			
					007.517		CENTER TLA (UNDIV)		
					007.735	CO 3075 SOUTHARD DR	NONE		
					007.765		CENTER TLA (UNDIV)		
					007.805	CO 17 ST MARYS ST			
					007.875	CO 15 SELLMAN RD	NONE		
					007.908		CENTER TLA (UNDIV)		
					008.000		NONE		31,601
					008.005	MD 212 A POWDER MILL RD			
					008.048		CENTER TLA (UNDIV)		
					008.075	CO 1463 HARFORD AVE			
					008.155	CO 1602 PRINCE GEORGES AVE			
					008.280	STRUCTURE 160252001			
					008.425	CO 1362 HOWARD AVE			
					008.485	CO 2174 GARRETT AVE			
					008.565	CO 3359 ODELL RD			
					008.615	CO 3242 MANHEIM AVE			
					008.675	CO 2173 NAPLES AVE			
					008.725	CO 1535 OLYMPIA AVE			
					008.785	CO 3174 LINCOLN AVE			
					008.867	CO 3078 QUIMBY AVE	PAINTED (UNDIV)		
					008.907		CURBED		
					008.919	XO 935 CROSSOVER			
					008.939	XO 936 CROSSOVER			
					009.012	STRUCTURE 160263001			
					009.024	CO 10 AMMENDALE RD			
					009.154		CENTER TLA (UNDIV)		
					009.846	MD 212 RITZ WAY			
					009.854		PAINTED (UNDIV)		

MARYLAND DEPARTMENT OF TRANSPORTATION
STATE HIGHWAY ADMINISTRATION
DATA SERVICES DIVISION

2021 HIGHWAY LOCATION REFERENCE

COUNTY: PRINCE GEORGE'S
DISTRICT: 3
DATE: 1/23/2023
VERSION:1.0

ROUTE NUMBER: US 1

DIRECTION: NORTH (INVENTORY)

ROAD NAME	FUNCTIONAL CLASS	STATE SYSTEM	NHS	MAINTENANCE	MILEPOINT	MILEPOINT DESCRIPTION	MEDIAN TYPE	MARKED LANES	AADT
BALTIMORE AVE	U -Principal Arterial - Other	STATE SECONDARY	NHS	State Highway Agency	009.860 MD 212	RITZ WAY (SB/L)	PAINTED (UNDIV)	4	31,601
					009.984		CURBED		
					010.124 CO 2737	MUIRKIRK MEADOWS DR			
			NOT NHS		010.209		PAINTED (UNDIV)		
					010.264 CO 21	MUIRKIRK RD			
					010.319		CURBED		
					010.574 MD 200	INTERCOUNTY CONNECTOR (WB/L)	POSITIVE BARRIER		
					010.604 RP 200	RAMP 3 FR MD 200 EB TO US 1 NB			
					010.620				27,730
					010.663		UNPROTECTED		
					010.840		CURBED		
					010.879		PAINTED (UNDIV)		
					011.374 CO 4788	ACADEMY LA			
					011.390		CENTER TLA (UNDIV)		
					011.512		PAINTED (UNDIV)		
					011.562		CURBED		
					011.614 CO 6	CONTEE RD			
					011.630		NONE		37,393
					011.680		CURBED		
					011.776		CENTER TLA (UNDIV)		
					011.790 CO 261	CONTEE PL			
					011.830 MU 58	BRAYGREEN RD			
					011.850 CO 2044	PINEHILL ST			
					011.910 CO 1949	WILLOW ST			
					011.960 MU 212	LAUREL LAKES CT			
					012.110 CO 1020	CYPRESS ST	NONE		
					012.120				
					012.180 CO 1019	SPRUCE HILL DR	CENTER TLA (UNDIV)	5	
					012.250 CO 1018	HOLLY ST			
					012.310 CO 1017	LINDENDALE DR			

MARYLAND DEPARTMENT OF TRANSPORTATION
STATE HIGHWAY ADMINISTRATION
DATA SERVICES DIVISION

2021 HIGHWAY LOCATION REFERENCE

COUNTY: PRINCE GEORGE'S
DISTRICT: 3
DATE: 1/23/2023
VERSION:1.0

ROUTE NUMBER: US 1
DIRECTION: NORTH (INVENTORY)

ROAD NAME	FUNCTIONAL CLASS	STATE SYSTEM	NHS	MAINTENANCE	MILEPOINT	MILEPOINT DESCRIPTION	MEDIAN TYPE	MARKED LANES	AADT
BALTIMORE AVE	U -Principal Arterial - Other	STATE SECONDARY	NOT NH	State Highway Agency	012.380 CO 1013	LOCUST GROVE DR	CENTER TLA (UNDIV)	5	37,393
					012.440 CO 5315	CHESTNUT RIDGE DR	NONE		
					012.510 CO 1012	MULBERRY ST			
					012.572		CENTER TLA (UNDIV)		
					012.640 CO 2089	CATALPA ST	PAINTED (UNDIV)		
					012.710 CO 5241	OAK ST	CURBED		
					012.720			6	
					012.783	STRUCTURE 160217001			
					012.837 CO 7	CHERRY LA			
					012.845 CO 7	CHERRY LA (WB/L)			
					012.850			5	
					012.878		PAINTED (UNDIV)		
					012.980		NONE	4	
					013.000		CENTER TLA (UNDIV)		
					013.126 MU 145	DOMER AVE	NONE		
SECOND ST					013.140			2	19,192
					013.175			3	
					013.326 MU 499	MARSHALL AVE			
					013.340			4	
					013.386 MU 55	BOWIE RD			
					013.400			3	
					013.426 OP 1163	GORMAN AVE			
					013.476 MD 198	FORT MEADE RD			
					013.490			2	
					013.566 MD 198	FORT MEADE RD (WB/L)			
			NHS		013.580				16,882
					013.655			3	
					013.706 MU 210	LAUREL AVE			
					013.796 MU 260	MONTGOMERY ST			
					013.836 MU 220	LITTLE MONTGOMERY ST			

MARYLAND DEPARTMENT OF TRANSPORTATION
STATE HIGHWAY ADMINISTRATION
DATA SERVICES DIVISION

2021 HIGHWAY LOCATION REFERENCE

COUNTY: PRINCE GEORGE'S
DISTRICT: 3
DATE: 1/23/2023
VERSION:1.0

ROUTE NUMBER: US 1
DIRECTION: NORTH (INVENTORY)

ROAD NAME	FUNCTIONAL CLASS	STATE SYSTEM	NHS	MAINTENANCE	MILEPOINT	MILEPOINT DESCRIPTION	MEDIAN TYPE	MARKED LANES	AADT
SECOND ST	U -Principal Arterial – Other	STATE SECONDARY	NHS	State Highway Agency	013.867		NONE	2	16,882
					013.906	MU 130 DINER AVE			
					013.976	MD 979 MAIN ST			
					014.086	STRUCTURE 160001001			
					014.120	HOWARD CO/L			
					014.120	US 1 WASHINGTON BLVD			

ROUTE NUMBER: US 1 AL
DIRECTION: NORTH (INVENTORY)

ROAD NAME	FUNCTIONAL CLASS	STATE SYSTEM	NHS	MAINTENANCE	MILEPOINT	MILEPOINT DESCRIPTION	MEDIAN TYPE	MARKED LANES	AADT
BLADENSBURG RD	U -Minor Arterial	STATE SECONDARY		State Highway Agency	000.000	DC 1006 EASTERN AVE	NONE	4	20,015
					000.000	EASTERN AVE (DC MAINT)			
					000.000	WASH DC LINE			
					000.066		CURBED		
					000.106		CENTER TLA (UNDIV)		
					000.150		CURBED		
					000.310		PAINTED (UNDIV)		
					000.380	MU 380 38TH AVE	NONE		
					000.410	MU 371 37TH PL			
					000.421		CURBED		
					000.470	MD 208 38TH AVE	NONE		
					000.498		PAINTED (UNDIV)		
					000.560	MU 400 40TH AVE	NONE		
					000.613		CURBED		
					000.630	MU 401 40TH PL			
					000.640	MU 401 40TH PL	NONE		
					000.690	MU 410 41ST AVE			
					000.712		PAINTED (UNDIV)		
					000.750	MU 420 42ND AVE			

MARYLAND DEPARTMENT OF TRANSPORTATION
STATE HIGHWAY ADMINISTRATION
DATA SERVICES DIVISION

2021 HIGHWAY LOCATION REFERENCE

COUNTY: PRINCE GEORGE'S
DISTRICT: 3
DATE: 1/23/2023
VERSION:1.0

ROUTE NUMBER: US 1 AL
DIRECTION: NORTH (INVENTORY)

ROAD NAME	FUNCTIONAL CLASS	STATE SYSTEM	NHS	MAINTENANCE	MILEPOINT	MILEPOINT DESCRIPTION	MEDIAN TYPE	MARKED LANES	AADT	
BLADENSBURG RD	U -Minor Arterial	STATE SECONDARY		State Highway Agency	000.800	MU 430	43RD AVE	PAINTED (UNDIV)	4	20,015
					000.820	MU 430	43RD AVE	CURBED		
					000.963		STRUCTURE 160008001			
BALTIMORE AVE					001.030	MD 450	ANNAPOLIS RD			14,912
					001.090	MD 450	ANNAPOLIS RD (WB/L)			
					001.140			POSITIVE BARRIER		
					001.200	MU 150	UPSHUR ST			
					001.390	MU 100	TANGLEWOOD DR			
					001.417		STRUCTURE 160255001			
					001.455		STRUCTURE 160007011			
					001.480		STRUCTURE 160007011		3	
					001.515			PAINTED (UNDIV)	2	
					001.521	CO 5562	CHARLES L ARMENTROUT DR			
					001.600	MU 20	ARUNDEL PL	NONE		
					001.630	MU 90	CRITTENDEN ST			
					001.680	MU 50	BUCHANAN ST			
					001.750	MU 60	BURLINGTON RD			
					001.800	MU 390	RHODE ISLAND AVE			
001.810	MU 113	EMERSON ST #3								
001.880	MU 102	DECATUR ST #2								
001.973		STRUCTURE 160006001								
002.090	US 1	BALTIMORE AVE								

ROUTE NUMBER: US 50
DIRECTION: EAST (INVENTORY)

ROAD NAME	FUNCTIONAL CLASS	STATE SYSTEM	NHS	MAINTENANCE	MILEPOINT	MILEPOINT DESCRIPTION	MEDIAN TYPE	MARKED LANES	AADT
JOHN HANSON HWY	U -Principal Arterial – Other Freew	STATE PRIMARY	NHS	State Highway Agency	000.000	WASH DC LINE	POSITIVE BARRIER	6	119,242
					000.180			4	85,792
					000.200	MD 295	BALTIMORE WASHINGTON PKWY		

MARYLAND DEPARTMENT OF TRANSPORTATION
STATE HIGHWAY ADMINISTRATION
DATA SERVICES DIVISION

2021 HIGHWAY LOCATION REFERENCE

COUNTY: PRINCE GEORGE'S
DISTRICT: 3
DATE: 1/23/2023
VERSION:1.0

ROUTE NUMBER: US 50
DIRECTION: EAST (INVENTORY)

ROAD NAME	FUNCTIONAL CLASS	STATE SYSTEM	NHS	MAINTENANCE	MILEPOINT	MILEPOINT DESCRIPTION	MEDIAN TYPE	MARKED LANES	AADT										
JOHN HANSON HWY	U -Principal Arterial – Other Freew	STATE PRIMARY	NHS	State Highway Agency	000.380	RP 50	RAMP 6 FR US 50 EB TO MD 201 SB	POSITIVE BARRIER	4	85,792									
					000.450	RP 50	RAMP 5 FR MD 201 SB TO US 50 EB												
					000.470	MD 201	KENILWORTH AVE (SB/L)												
					000.500											84,062			
					000.517	RP 295	RAMP 2 FR MD 201 WB TO MD 295 NB												
					000.521	MD 201	KENILWORTH AVE												
					000.580	RP 50	RAMP 3 FR US 50 EB TO MD 201 NB												
					000.690	RP 50	RAMP 4 FR MD 201 NB TO US 50 EB												
					001.000		MILE MARKER 1.0												
					001.240	RP 50	RAMP 3 FR US 50 EB TO MD 459 NB												
					001.450	MD 459	COLUMBIA PARK RD										64,352		
					001.613	RP 50	RAMP 2 FR COLUMBIA PK RD NB TO US 50 EB												
					001.796	XO 886	CROSSOVER												
					002.050		ATR STATION #0061 (CABINET WB/L)												
					002.410	RP 50	RAMP 6 FR US 50 EB TO MD 202 SB												
					002.580	RP 50	RAMP 5 FR RAMP 8 (FR MD 202) TO US 50 EB												
					002.690	RP 50	RAMP 5 FR RAMP 8 (FR MD 202) TO US 50 EB												
					002.700	RP 50	RAMP 6 FR US 50 EB TO MD 202 SB												
					002.796	MD 202	LANDOVER RD (SB/L)												
					002.800													74,260	
					002.804	MD 202	LANDOVER RD												
					002.900	RP 50	RAMP 3 FR US 50 EB TO MD 202 NB												
					003.580													6	
					003.770	RP 50	RAMP 6 FR US 50 EB TO MD 410 SB												
					004.095	MD 410	VETERANS PKWY												
					004.100		EXIT #5												108,214
					004.105	MD 410	VETERANS PKWY (WB/L)												
					004.250	RP 50	RAMP 4 FR MD 410 NB TO US 50 EB												
					004.281		STRUCTURE 160114001												
					004.500		STRUCTURE 160113001												

MARYLAND DEPARTMENT OF TRANSPORTATION
STATE HIGHWAY ADMINISTRATION
DATA SERVICES DIVISION

2021 HIGHWAY LOCATION REFERENCE

COUNTY: PRINCE GEORGE'S
DISTRICT: 3
DATE: 1/23/2023
VERSION:1.0

ROUTE NUMBER: US 50
DIRECTION: EAST (INVENTORY)

ROAD NAME	FUNCTIONAL CLASS	STATE SYSTEM	NHS	MAINTENANCE	MILEPOINT	MILEPOINT DESCRIPTION	MEDIAN TYPE	MARKED LANES	AADT			
JOHN HANSON HWY	U -Principal Arterial – Other Freew	STATE PRIMARY	NHS	State Highway Agency	004.520	US 50 PA	ARDWICK ARDMORE RD	POSITIVE BARRIER	6	108,214		
					004.650	CO 2428	PENNSY DR					
					004.670	RP 50	RAMP 5 FR US 50PA SB TO US 50 EB					
					005.040		BEG X-REF W/ IS 595					
					005.040	IS 595	JOHN HANSON HWY					
					005.040	RP 95	RAMP 3 FR IS 595/US 50 TO IS 95 NB					
					014.427		STRUCTURE 020026001				NONE	0
					014.450		ANNE ARUNDEL CO/L					
					014.450	IS 595	JOHN HANSON HWY					

ROUTE NUMBER: US 50 PA
DIRECTION: SOUTH (INVENTORY)

ROAD NAME	FUNCTIONAL CLASS	STATE SYSTEM	NHS	MAINTENANCE	MILEPOINT	MILEPOINT DESCRIPTION	MEDIAN TYPE	MARKED LANES	AADT	
ARDWICK ARDMORE RD	U -Major Collector	STATE SECONDARY	NOT NH	State Highway Agency	000.000	CO 4231	GARDEN CITY DR	NONE	3	4,460
					000.020				2	
					000.040	RP 50	RAMP 8 FR US 50PA SB TO US 50 WB			
					000.074	US 50	JOHN HANSON HWY (WB/L)			
					000.086	US 50	JOHN HANSON HWY			
					000.130	RP 50	RAMP 5 FR US 50PA SB TO US 50 EB			
					000.210	CO 65	ARDWICK ARDMORE RD			
					000.210	CO 2428	PENNSY DR			

ROUTE NUMBER: US 301
DIRECTION: NORTH (INVENTORY)

ROAD NAME	FUNCTIONAL CLASS	STATE SYSTEM	NHS	MAINTENANCE	MILEPOINT	MILEPOINT DESCRIPTION	MEDIAN TYPE	MARKED LANES	AADT	
CRAIN HWY	U -Principal Arterial – Other	STATE PRIMARY	NHS	State Highway Agency	000.000	MD 5		CURBED	6	102,923
					000.000		CHARLES CO/L			
					000.000	US 301	CRAIN HWY			
					000.061					

MARYLAND DEPARTMENT OF TRANSPORTATION
STATE HIGHWAY ADMINISTRATION
DATA SERVICES DIVISION

2021 HIGHWAY LOCATION REFERENCE

COUNTY: PRINCE GEORGE'S
DISTRICT: 3
DATE: 1/23/2023
VERSION:1.0

ROUTE NUMBER: US 301

DIRECTION: NORTH (INVENTORY)

ROAD NAME	FUNCTIONAL CLASS	STATE SYSTEM	NHS	MAINTENANCE	MILEPOINT	MILEPOINT DESCRIPTION	MEDIAN TYPE	MARKED LANES	AADT
CRAIN HWY	U -Principal Arterial - Other	STATE PRIMARY	NHS	State Highway Agency	000.200		POSITIVE BARRIER	7	102,923
					000.254		CURBED		
					000.420	CO 185 CEDARVILLE RD		6	
					000.620		POSITIVE BARRIER		
					000.680		CURBED		
					000.770	OP 5091 BERRY ST		7	
					000.940	CO 6293 MATAPEAKE BUSINESS DR			
					001.167	CO 6881 TIMOTHY BRANCH DR			
					001.173	CO 6881 TIMOTHY BRANCH DR (WB/L)			
					001.355			6	
					001.580	XO 862 CROSSOVER			
					001.652		POSITIVE BARRIER		
					001.700		CURBED		
					001.980	XO 863 CROSSOVER			
					002.150			5	
					002.450	CO 164 SHORT CUT RD		4	
					002.460	MILE MARKER 29.0			
					002.550			3	31,733
					002.585			4	
					002.870		UNPROTECTED		
					002.930	MD 381 BRANDYWINE RD			
					003.300		POSITIVE BARRIER		
					003.425	MILE MARKER 30.0			
					004.080	CO 166 MISSOURI AVE			
					004.400	CO 2716 CHELTENHAM DR			
					004.420	MILE MARKER 31.0			
					004.540	CO 159 DYSON RD			
					004.730		UNPROTECTED		
					005.195	CO 6887 OAK BARRELL CT			
					005.429	MILE MARKER 32.0			

MARYLAND DEPARTMENT OF TRANSPORTATION
STATE HIGHWAY ADMINISTRATION
DATA SERVICES DIVISION

2021 HIGHWAY LOCATION REFERENCE

COUNTY: PRINCE GEORGE'S
DISTRICT: 3
DATE: 1/23/2023
VERSION:1.0

ROUTE NUMBER: US 301

DIRECTION: NORTH (INVENTORY)

ROAD NAME	FUNCTIONAL CLASS	STATE SYSTEM	NHS	MAINTENANCE	MILEPOINT	MILEPOINT DESCRIPTION	MEDIAN TYPE	MARKED LANES	AADT
CRAIN HWY	U -Principal Arterial - Other	STATE PRIMARY	NHS	State Highway Agency	005.430		POSITIVE BARRIER	4	31,733
					005.494		UNPROTECTED		
					005.833		POSITIVE BARRIER		
					005.882		UNPROTECTED		
					006.130	CO 167 CHERRY TREE CROSSING RD			
					006.410	CO 132 FRANK TIPPETT RD			
					006.430	MILE MARKER 33.0			
					006.810	CO 135 OLD INDIAN HEAD RD			
					007.270	CO 4621 TIMBERLINE DR			
					007.330	MILE MARKER 34.0			
					007.430		POSITIVE BARRIER		
					007.634		UNPROTECTED		
					008.130	CO 135 OLD INDIAN HEAD RD			
					008.480	CO 3348 FAIRHAVEN AVE			
					008.690	CO 136 TRUMPS HILL RD			
					008.906		POSITIVE BARRIER		
					009.073		UNPROTECTED		
					009.110		POSITIVE BARRIER		
					009.425	MILE MARKER 36.0			
					009.448		UNPROTECTED		
					009.595	CO 3923 HEATHERMORE BLVD			
					009.600		POSITIVE BARRIER		
					009.722	CO 3141 N MARLTON AVE			
					010.050	SR 189 WEST MARLTON AVE			
					010.104	STRUCTURE 160055001			
					010.220	CO 137 S OSBORNE RD	UNPROTECTED		
					010.257		POSITIVE BARRIER		
					010.350	MD 382 CROOM RD			36,200
					010.400		UNPROTECTED		
					010.437	MILE MARKER 37.0			

MARYLAND DEPARTMENT OF TRANSPORTATION
STATE HIGHWAY ADMINISTRATION
DATA SERVICES DIVISION

2021 HIGHWAY LOCATION REFERENCE

COUNTY: PRINCE GEORGE'S
DISTRICT: 3
DATE: 1/23/2023
VERSION:1.0

ROUTE NUMBER: US 301
DIRECTION: NORTH (INVENTORY)

ROAD NAME	FUNCTIONAL CLASS	STATE SYSTEM	NHS	MAINTENANCE	MILEPOINT	MILEPOINT DESCRIPTION	MEDIAN TYPE	MARKED LANES	AADT
CRAIN HWY	U -Principal Arterial - Other	STATE PRIMARY	NHS	State Highway Agency	011.100		POSITIVE BARRIER	4	36,200
	R -Principal Arterial - Other				011.102	CO 1212 OLD CRAIN HWY			
					011.436	MILE MARKER 38.0			
					012.340	CO 108 CROOM STATION RD			
					012.430		UNPROTECTED		
					012.650	CO 109 CHEW RD			
					012.927		POSITIVE BARRIER		
					013.240	CO 3519 CURTIS RD			
					013.723	STRUCTURE 160054011			
	U -Principal Arterial - Other				013.850	MD 976 C NO NAME			
					013.950	RP 301 RAMP 4 FR US 301 NB TO MD 4 EB			
					014.040	RP 301 RAMP 3 FR MD 4 EB TO US 301 NB			
					014.088	MD 4 STEPHANIE ROPER HWY (SB/L)			
					014.100				45,682
					014.112	MD 4 STEPHANIE ROPER HWY			
					014.170	RP 301 RAMP 1 FR US 301 NB TO MD 4 WB			
					014.260	RP 301 RAMP 2 FR MD 4 WB TO US 301 NB			
					014.340	CO 3799 CHEVY DR			
					014.430	MILE MARKER 41.0			
					014.798	CO 4025 MARLBORO PIKE			
					016.059	CO 3199 VILLAGE DR W			
					016.424	XO 874 CROSSOVER			
					016.850	CO 115 SWANSON RD			
					017.080				5
					017.190				6
					017.350	CO 103 LEELAND RD S	UNPROTECTED		
					017.430	MILE MARKER 44.0			
					017.570				4
					017.690		POSITIVE BARRIER		
					017.760		UNPROTECTED		

MARYLAND DEPARTMENT OF TRANSPORTATION
STATE HIGHWAY ADMINISTRATION
DATA SERVICES DIVISION

2021 HIGHWAY LOCATION REFERENCE

COUNTY: PRINCE GEORGE'S
DISTRICT: 3
DATE: 1/23/2023
VERSION:1.0

ROUTE NUMBER: US 301

DIRECTION: NORTH (INVENTORY)

ROAD NAME	FUNCTIONAL CLASS	STATE SYSTEM	NHS	MAINTENANCE	MILEPOINT	MILEPOINT DESCRIPTION	MEDIAN TYPE	MARKED LANES	AADT
CRAIN HWY	U -Principal Arterial - Other	STATE PRIMARY	NHS	State Highway Agency	017.810	XO 877 CROSSOVER	UNPROTECTED	4	45,682
					018.323		POSITIVE BARRIER		
					018.391		UNPROTECTED		
					018.586		POSITIVE BARRIER		
					018.670	CO 102 CLAGETT LANDING RD	UNPROTECTED		
					018.816	CO 2003 CLAGETT LANDING RD SPUR			
					018.824	CO 4639 TRADE ZONE AVE			
					019.020	CO 1914 QUEEN ANNE RD			
					019.196		POSITIVE BARRIER		
					019.350	XO 946 CROSSOVER			
					019.555	CO 6883 PLEASANT COLONY DR			
					019.562	MD 976 B NO NAME			
					019.950	MD 978 B OLD CENTRAL AVE			
					020.070	RP 301 RAMP 3 FR MD 214 EB TO US 301 NB			
					020.082	MD 214 CENTRAL AVE			
					020.090				62,382
					020.098	MD 214 CENTRAL AVE (WB/L)			
					020.130	RP 301 RAMP 1 FR US 301 NB TO MD 214 WB			
					020.280	RP 301 RAMP 2 FR MD 214 WB TO US 301 NB			
					020.429		MILE MARKER 47.0		
					020.530	MU 2131 PENNSBURY DR			
					020.540	CO 6704 MT NEBO WAY			
					020.700	CO 5706 FEDERAL HILL CT			
					020.820	MU 2170 POINTER RIDGE DR			
					021.020	CO 590 OLD MITCHELLVILLE RD			
					021.039	CO 6340 PEACH ST			
					021.310	CO 73 MITCHELLVILLE RD			
					021.310	CO 3643 QUEEN ANNE BRIDGE RD			
					021.427		MILE MARKER 48.0		
					021.830	XO 889 CROSSOVER			

MARYLAND DEPARTMENT OF TRANSPORTATION
STATE HIGHWAY ADMINISTRATION
DATA SERVICES DIVISION

2021 HIGHWAY LOCATION REFERENCE

COUNTY: PRINCE GEORGE'S
DISTRICT: 3
DATE: 1/23/2023
VERSION:1.0

ROUTE NUMBER: US 301
DIRECTION: NORTH (INVENTORY)

ROAD NAME	FUNCTIONAL CLASS	STATE SYSTEM	NHS	MAINTENANCE	MILEPOINT	MILEPOINT DESCRIPTION	MEDIAN TYPE	MARKED LANES	AADT			
CRAIN HWY	U -Principal Arterial - Other	STATE PRIMARY	NHS	State Highway Agency	022.230	XO 891	CROSSOVER	POSITIVE BARRIER	5	62,382		
					022.450			UNPROTECTED				
					022.650	CO 104	MILL BRANCH RD					
					022.920	OP 319	NO NAME					
					022.960						6	
					023.147	MD 197	COLLINGTON RD (SB/L)					
					023.150							58,792
					023.153	MD 197	COLLINGTON RD					
					023.200						POSITIVE BARRIER	
					023.220						UNPROTECTED	
					023.360	CO 6232	BALL PARK RD				POSITIVE BARRIER	5
					023.550	MD 3 F	GOVERNOR BRIDGE RD					4
					023.631						UNPROTECTED	
					023.660	RP 595	RAMP 4 FR US 301 NB TO IS 595 EB					
					023.730						POSITIVE BARRIER	
					023.920	RP 595	RAMP 3 FR RAMP 6 (FR IS 595 EB) TO MD 3					
					023.930						UNPROTECTED	
					024.000	IS 595	JOHN HANSON HWY					
					024.010		BEG X-REF W/ IS 595					
					024.010	MD 3	CRAIN HWY					
024.010		EXIT #13										
025.280		ANNE ARUNDEL CO/L				NONE		0				

MARYLAND DEPARTMENT OF TRANSPORTATION
STATE HIGHWAY ADMINISTRATION
DATA SERVICES DIVISION

2021 HIGHWAY LOCATION REFERENCE

COUNTY: PRINCE GEORGE'S
DISTRICT: 3
DATE: 1/23/2023
VERSION:1.0

ROUTE NUMBER: IS 95
DIRECTION: SOUTH (NON-INVENTORY)

MILEPOINT		MILEPOINT DESCRIPTION
000.000		HOWARD CO/L
000.000	IS 95	NO NAME (SB/L)
000.106		MILE MARKER IL 34.0
000.340	CO 3	BROOKLYN BRIDGE RD
001.050	RP 95	RAMP 5 FR IS 95 SB TO MD 198 EB
001.118		MILE MARKER IL 33.0
001.430	MD 198	SANDY SPRING RD (WB/L)
001.450		EXIT #33
001.450	MD 198	SANDY SPRING RD
001.610	IS 95 CS	IS 95 SB CD LANE FR MD 198 TO MD 200
001.780	RP 95	RAMP 7 FR MD 198 WB TO IS 95 SB
002.116		MILE MARKER IL 32.0
002.200	RP 95	RAMP 7 FR MD 198 WB TO IS 95 SB
002.515		EXIT #32
002.515	MD 206	KONTERRA DR
002.970	RP 95	RAMP 8 FR IS 95 SB TO MD 200 WB
003.115		MILE MARKER IL 31.0
003.430	MD 200	INTERCOUNTY CONNECTOR (WB/L)
003.450		EXIT #31
003.450	MD 200	INTERCOUNTY CONNECTOR
003.540	RP 95	RAMP 3 FR RP 6 (FR MD200 EB) TO IS 95 NB
004.160	IS 95 CS	IS 95 SB CD LANE FR MD 198 TO MD 200
004.675	CO 2	OLD GUNPOWDER RD
005.260	RP 95	RAMP 8 FR IS 95 SB TO MD 212 WB
005.351		STRUCTURE 160204001
005.590	RP 95	RAMP 7 FR MD 212 WB TO IS 95 SB
005.601	MD 212	POWDER MILL RD (SB/L)
005.610		EXIT #29
005.615	MD 212	POWDER MILL RD
005.755	RP 95	RAMP 5 FR IS 95 SB TO MD 212 EB
006.050	RP 95	RAMP 6 FR MD 212 EB TO IS 95 SB
006.980	CO 14	CHERRY HILL RD

MARYLAND DEPARTMENT OF TRANSPORTATION
STATE HIGHWAY ADMINISTRATION
DATA SERVICES DIVISION

2021 HIGHWAY LOCATION REFERENCE

COUNTY: PRINCE GEORGE'S
DISTRICT: 3
DATE: 1/23/2023
VERSION:1.0

ROUTE NUMBER: IS 95
DIRECTION: SOUTH (NON-INVENTORY)

MILEPOINT		MILEPOINT DESCRIPTION
007.060	IS 95 X	NO NAME (SB/L)
007.534		STRUCTURE 160176001
007.700	RP 95	RAMP 7 FR IS 95 WB TO IS 95X SB
007.800	IS 95 X	NO NAME
007.920	IS 495	CAPITAL BELTWAY (WB/L)
007.920		EXIT #27
008.330	IS 495	CAPITAL BELTWAY
008.365	CO 14	CHERRY HILL RD
008.584		MILE MARKER IL 26.0
009.107	US 1	BALTIMORE AVE (SB/L)
009.110		EXIT #25
009.112	US 1	BALTIMORE AVE
009.330	RP 95	RAMP 10 FR IS 495 EB TO IS 95 SB
009.431		STRUCTURE 160135051
009.455	MU 171	RHODE ISLAND AVE
009.635		MILE MARKER IL 25.0
010.030		EXIT #24
010.030	OP 5032	GREENBELT COMMUTER STATION RD
010.144		STRUCTURE 160136051
010.145		MILE MARKER IL 24.5
010.460	OP 5032	GREENBELT COMMUTER STATION RD
010.507		STRUCTURE 160137051
010.655	MU 40	CHERRYWOOD LA
010.919		STRUCTURE 160138051
011.010	RP 95	RAMP 6 FR IS 95 EB TO MD 201 SB
011.057		MILE MARKER IL 23.5
011.210	RP 95	RAMP 5 FR MD 201 SB TO IS 95 EB
011.240	MD 201	KENILWORTH AVE (SB/L)
011.260		EXIT #23
011.260	MD 201	KENILWORTH AVE
011.510	RP 95	RAMP 4 FR MD 201 NB TO IS 95 EB
011.798		STRUCTURE 160141051
011.813	MD 193	GREENBELT RD (WB/L)
011.829	MD 193	GREENBELT RD

MARYLAND DEPARTMENT OF TRANSPORTATION
STATE HIGHWAY ADMINISTRATION
DATA SERVICES DIVISION

2021 HIGHWAY LOCATION REFERENCE

COUNTY: PRINCE GEORGE'S
DISTRICT: 3
DATE: 1/23/2023
VERSION:1.0

ROUTE NUMBER: IS 95
DIRECTION: SOUTH (NON-INVENTORY)

MILEPOINT		MILEPOINT DESCRIPTION
011.950	RP 95	RAMP 8 FR IS 95 SB TO MD 295 WB
012.120	RP 95	RAMP 7 FR MD 295 WB TO IS 95 SB
012.150	MD 295	BALTIMORE WASHINGTON PKWY (SB/L)
012.170	MD 295	BALTIMORE WASHINGTON PKWY
012.170		EXIT #22
012.240	RP 95	RAMP 5 FR IS 95 SB TO MD 295 EB
012.387		MILE MARKER IL 22.0
012.400	RP 95	RAMP 6 FR MD 295 EB TO IS 95 SB
012.956		MILE MARKER IL 21.5
013.260		ATR STATION #0055 (CABINET INNER LOOP)
013.299		STRUCTURE 160143051
013.310	CO 42	GOOD LUCK RD
014.460	RP 95	RAMP 8 FR IS 95 SB TO MD 450 WB
014.515		MILE MARKER IL 20.0
014.630	RP 95	RAMP 7 FR MD 450 WB TO IS 95 SB
014.642		STRUCTURE 160144051
014.663	MD 450	ANNAPOLIS RD (WB/L)
014.670		EXIT #20
014.675	MD 450	ANNAPOLIS RD
014.839		STRUCTURE 160145051
014.929		MILE MARKER IL 19.5
015.200	RP 95	RAMP 9 FR IS 595 WB TO MD 950 SB
015.220	RP 95	RAMP 5 FR IS 95 SB TO IS 595 EB
015.490	RP 95	RAMP 8 FR IS 95 SB TO IS 595 WB
015.595	RP 95	RAMP 7 FR IS 595 WB TO IS 95 SB
015.723	IS 595	JOHN HANSON HWY (WB/L)
015.730		EXIT #19
015.735	IS 595	JOHN HANSON HWY
015.770	RP 95	RAMP 5 FR IS 95 SB TO IS 595 EB
015.795	RP 95	RAMP 3 FR IS 595/US 50 TO IS 95 NB
015.970	RP 95	RAMP 7 FR IS 595 WB TO IS 95 SB
016.143	MD 704	MARTIN LUTHER KING JR HWY (WB/L)
016.155	MD 704	MARTIN LUTHER KING JR HWY
016.355	CO 65	ARDWICK ARDMORE RD

MARYLAND DEPARTMENT OF TRANSPORTATION
STATE HIGHWAY ADMINISTRATION
DATA SERVICES DIVISION

2021 HIGHWAY LOCATION REFERENCE

COUNTY: PRINCE GEORGE'S
DISTRICT: 3
DATE: 1/23/2023
VERSION:1.0

ROUTE NUMBER: IS 95
DIRECTION: SOUTH (NON-INVENTORY)

MILEPOINT	MILEPOINT DESCRIPTION
016.440	MILE MARKER IL 18.0
016.760 MU 140	GLENARDEN PKWY
016.937	MILE MARKER IL 17.5
017.200	BEGIN CD LANE
017.490 RP 95	RAMP 8 FR IS 95 SB TO MD 202 WB
017.558	MILE MARKER IL 17.0
017.686 MD 202	LANDOVER RD
017.690	EXIT #17
017.694 MD 202	LANDOVER RD (SB/L)
017.730 RP 95	RAMP 5 FR IS 95 SB TO MD 202 EB
017.900 RP 95	RAMP 6 FR MD 202 EB TO IS 95 SB
018.212 RP 95	RAMP 8 FR IS 95 SB TO MD 202F WB
018.375	END CD LANE
018.405 MD 202 F	ARENA DR
018.405	EXIT #16
018.447	MILE MARKER IL 16.0
018.540 RP 95	RAMP 6 FR MD 202F EB TO IS 95 SB
018.915	MILE MARKER IL 15.5
019.240 RP 95	RAMP 8 FR IS 95 SB TO MD 214 WB
019.397	MILE MARKER IL 15.0
019.446	STRUCTURE 160153051
019.457 MD 214	CENTRAL AVE (WB/L)
019.460	EXIT #15
019.468 MD 214	CENTRAL AVE
019.520 RP 95	RAMP 5 FR IS 95 SB TO MD 214 EB
019.657	STRUCTURE 160156051
019.670 RP 95	RAMP 6 FR MD 214 EB TO IS 95 SB
019.905	MILE MARKER IL 14.5
020.451	MILE MARKER IL 14.0
020.805 RP 95	RAMP 8 FR IS 95 SB TO MD 221A WB
020.936	MILE MARKER IL 13.5
021.072	STRUCTURE 160157051
021.078 MD 221 A	RITCHIE MARLBORO RD
021.080	EXIT #13

MARYLAND DEPARTMENT OF TRANSPORTATION
STATE HIGHWAY ADMINISTRATION
DATA SERVICES DIVISION

2021 HIGHWAY LOCATION REFERENCE

COUNTY: PRINCE GEORGE'S
DISTRICT: 3
DATE: 1/23/2023
VERSION:1.0

ROUTE NUMBER: IS 95
DIRECTION: SOUTH (NON-INVENTORY)

MILEPOINT	MILEPOINT DESCRIPTION
021.083 MD 221 A	RITCHIE MARLBORO RD (SB/L)
021.285	MILE MARKER IL 13.0
021.370 RP 95	RAMP 6 FR MD 221A EB TO IS 95 SB
021.780	MILE MARKER IL 12.5
022.010 CO 89	D ARCY RD
022.404	MILE MARKER IL 12.0
022.835	MILE MARKER IL 11.5
023.250 RP 95	RAMP 8 FR IS 95 SB TO MD 4 WB
023.348	MILE MARKER IL 11.0
023.385 RP 95	RAMP 7 FR MD 4 WB TO IS 95 SB
023.388	STRUCTURE 160159051
023.416 MD 4	PENNSYLVANIA AVE
023.430	EXIT #11
023.439 MD 4	PENNSYLVANIA AVE (SB/L)
023.515 RP 95	RAMP 5 FR IS 95 SB TO MD 4 EB
023.670 RP 95	RAMP 6 FR MD 4 EB TO IS 95 SB
024.147	STRUCTURE 160160051
024.161 GV 119	SUITLAND PKWY (WB/L)
024.207 GV 119	SUITLAND PKWY
024.486	MILE MARKER IL 10.0
024.500 CO 483	FORESTVILLE RD
024.535 RP 95	RAMP 7 FR IS 95 WB TO FORESTVILLE RD SB
024.758	MILE MARKER IL 9.5
025.116 CO 81	SUITLAND RD
025.120	EXIT #9
025.385 RP 95	RAMP 8 FR SUITLAND RD SB TO IS 95 WB
025.409	MILE MARKER IL 9.0
025.965 CO 127	AUTH RD
026.334	MILE MARKER IL 8.0
026.660 RP 95	RAMP 2 FR IS 95 SB TO AUTH RD
026.850 RP 95	RAMP 1 FR MD 5 NB TO IS 95 SB (WB)
026.878 MD 5	BRANCH AVE
026.890	EXIT #7
026.895 RP 5	RAMP 7 FR WOODS WAY WB TO MD 5 SB

MARYLAND DEPARTMENT OF TRANSPORTATION
STATE HIGHWAY ADMINISTRATION
DATA SERVICES DIVISION

2021 HIGHWAY LOCATION REFERENCE

COUNTY: PRINCE GEORGE'S
DISTRICT: 3
DATE: 1/23/2023
VERSION:1.0

ROUTE NUMBER: IS 95
DIRECTION: SOUTH (NON-INVENTORY)

MILEPOINT		MILEPOINT DESCRIPTION
026.900	MD 5	BRANCH AVE (SB/L)
026.995	RP 95	RAMP 7 FR RAMP 2 TO RAMP 6
027.140	RP 95	RAMP 8 FR MD 5 SB TO IS 95 SB
027.141		MILE MARKER IL 7.0
028.044		MILE MARKER IL 6.0
028.505	CO 123	TEMPLE HILL RD
028.533		MILE MARKER IL 5.5
028.550		ATR STATION #0049
028.910		MILE MARKER IL 5.0
029.398		MILE MARKER IL 4.5
029.440	RP 95	RAMP 2 FR IS 95 WB TO MD 414 NB
029.670	RP 95	RAMP 1 FR MD 414 NB TO IS 95 WB
029.718		MILE MARKER IL 4.0
029.781		STRUCTURE 160167051
029.800	MD 414	ST BARNABAS RD
029.805		EXIT #4
029.833	MD 414	ST BARNABAS RD (WB/L)
029.880	RP 95	RAMP 7 FR IS 95 WB TO MD 414 SB
029.947		MILE MARKER IL 3.8
030.020	RP 95	RAMP 8 FR MD 414 SB TO IS 95 WB
030.105		MILE MARKER IL 3.6
030.349		MILE MARKER IL 3.4
030.572		MILE MARKER IL 3.2
030.580	IS 95 LS	CAPITAL BELTWAY (SB LOCAL)
030.796		MILE MARKER IL 3.0
030.905		STRUCTURE 160168051
030.915	CO 1203	LIVINGSTON RD
030.968		MILE MARKER IL 2.8
031.294		MILE MARKER IL 2.4
031.330	MD 210	INDIAN HEAD HWY
031.335		EXIT #3
031.344	MD 210	INDIAN HEAD HWY (SB/L)
031.578		MILE MARKER IL 2.2
031.605	MD 210 V	BALD EAGLE RD

MARYLAND DEPARTMENT OF TRANSPORTATION
STATE HIGHWAY ADMINISTRATION
DATA SERVICES DIVISION

2021 HIGHWAY LOCATION REFERENCE

COUNTY: PRINCE GEORGE'S
DISTRICT: 3
DATE: 1/23/2023
VERSION:1.0

ROUTE NUMBER: IS 95
DIRECTION: SOUTH (NON-INVENTORY)

MILEPOINT		MILEPOINT DESCRIPTION
031.715	RP 95	RAMP 24 FR RP 11 (MD 210 NB) TO IS 95 LS
031.769		MILE MARKER IL 2.0
031.958		MILE MARKER IL 1.8
032.085	RP 95	RAMP 24 FR RP 11 (MD 210 NB) TO IS 95 LS
032.161		MILE MARKER IL 1.6
032.287		STRUCTURE 160282001
032.300	RP 95	RAMP 1 FR NATL HARBOR BLVD TO IS 95 LS
032.355		MILE MARKER IL 1.4
032.362		STRUCTURE 160171001
032.370	RP 95	RAMP 13 FR RAMP 1 TO RP 2 (TO IS 295 NB)
032.380	RP 95	RAMP 3 FR IS 95 LN TO RP 2 (TO I 295 NB)
032.435	IS 295	ANACOSTIA FREEWAY
032.435		EXIT #2
032.470	IS 295	ANACOSTIA FREEWAY (SB/L)
032.540	RP 95	RAMP 9 FR IS 295 SB TO NATL HARBOR BLVD
032.561		MILE MARKER IL 1.2
032.721		MILE MARKER IL 1.0
032.956		MILE MARKER IL 0.8
033.004		STRUCTURE 160173061
033.373		MILE MARKER IL 0.4
033.700		WASHINGTON DC LINE
033.771		VIRGINIA ST/L

ROUTE NUMBER: IS 95 X
DIRECTION: SOUTH (NON-INVENTORY)

MILEPOINT		MILEPOINT DESCRIPTION
000.000		EXIT #27
000.000	IS 95	NO NAME (SB/L)
000.535	RP 95	RAMP 8 FR IS 95X SB TO IS 495 WB
000.600		STRUCTURE 160124001
000.910		STRUCTURE 160123001
000.920	RP 95	RAMP 7 FR IS 95 WB TO IS 95X SB
000.935	IS 495	CAPITAL BELTWAY (WB/L)

MARYLAND DEPARTMENT OF TRANSPORTATION
STATE HIGHWAY ADMINISTRATION
DATA SERVICES DIVISION

2021 HIGHWAY LOCATION REFERENCE

COUNTY: PRINCE GEORGE'S
DISTRICT: 3
DATE: 1/23/2023
VERSION:1.0

ROUTE NUMBER: IS 95 X
DIRECTION: SOUTH (NON-INVENTORY)

MILEPOINT	MILEPOINT DESCRIPTION
001.014	STRUCTURE 160122001
001.030 IS 495	CAPITAL BELTWAY
001.110 RP 95	RAMP 5 FR IS 95X SB TO IS 495 NB
001.194	STRUCTURE 160121001
001.205 RP 95	RAMP 3 FR IS 495 EB TO IS 95X NB
001.340 RP 95	RAMP 6 FR RAMP 3 (FR IS 495) TO IS 95X
001.340 OP 5454	WEIGH STATION ACCESS RD

ROUTE NUMBER: IS 295
DIRECTION: SOUTH (NON-INVENTORY)

MILEPOINT	MILEPOINT DESCRIPTION
000.000	WASH DC LINE
000.003	MILE MARKER 0.4
000.208	MILE MARKER 0.2
000.330 RP 95	RAMP 8 FR IS 295 SB TO IS 95 LS
000.520 RP 95	RAMP 9 FR IS 295 SB TO NATL HARBOR BLVD
000.729	STRUCTURE 160218001
000.750 IS 95 LS	CAPITAL BELTWAY (SB LOCAL)
000.778 IS 95	CAPITAL BELTWAY (SB/L)
000.800 RP 95	RAMP 12 FR IS 295 SB TO MD 210 SB

ROUTE NUMBER: IS 495
DIRECTION: WEST (NON-INVENTORY)

MILEPOINT	MILEPOINT DESCRIPTION
000.000	EXIT #27
000.000 IS 95	NO NAME
000.202	STRUCTURE 160131061
000.300 IS 95	NO NAME (SB/L)
000.400 RP 95	RAMP 1 FR RAMP 4 (FR IS 95X) TO IS 495
000.415 IS 95 X	NO NAME
000.565 IS 95 X	NO NAME (SB/L)
000.830 RP 95	RAMP 8 FR IS 95X SB TO IS 495 WB

MARYLAND DEPARTMENT OF TRANSPORTATION
STATE HIGHWAY ADMINISTRATION
DATA SERVICES DIVISION

2021 HIGHWAY LOCATION REFERENCE

COUNTY: PRINCE GEORGE'S
DISTRICT: 3
DATE: 1/23/2023
VERSION:1.0

ROUTE NUMBER: IS 495
DIRECTION: WEST (NON-INVENTORY)

MILEPOINT		MILEPOINT DESCRIPTION
001.215	MD 212	RIGGS RD
001.670	IS 495	CAPITAL BELTWAY (WB/L)
001.670		MONTGOMERY CO/L
001.670	RP 495	RAMP 2 FR IS 495 WB TO MD 650 NB

ROUTE NUMBER: IS 595
DIRECTION: WEST (NON-INVENTORY)

MILEPOINT		MILEPOINT DESCRIPTION
000.000		ANNE ARUNDEL CO/L
000.000	IS 595	JOHN HANSON HWY (WB/L)
000.000		SIGNED AS US 50
000.428		MILE MARKER 14.0
000.710	RP 595	RAMP 10 FR IS 595 WB TO IS 595 WB
000.960		BEGIN WB INSIDE HOV
001.110	RP 595	RAMP 9 FR IS 595 TO RAMP 4 (TO MD 3E)
001.130	RP 595	RAMP 3 FR RAMP 6 (FR IS 595 EB) TO MD 3
001.250	RP 595	RAMP 1 FR RAMP 4 (FR US 301) TO RAMP 10
001.256	MD 3	CRAIN HWY
001.260		EXIT #13
001.267	MD 3	CRAIN HWY (SB/L)
001.510	RP 595	RAMP 10 FR IS 595 WB TO IS 595 WB
001.770	RP 595	RAMP 8 FR MD 3 SB TO IS 595 WB
002.410	RP 595	RAMP 2 FR IS 595 WB TO MD 197 NB
002.655	MD 197	COLLINGTON RD
002.660		EXIT #11
002.665	MD 197	COLLINGTON RD (SB/L)
002.730	RP 595	RAMP 1 FR MD 197 NB TO IS 595 WB
002.950	RP 595	RAMP 8 FR MD 197 SB TO IS 595 WB
004.240	MD 950 D	CHURCH RD
005.763		STRUCTURE 160089041
005.776	MD 193	ENTERPRISE RD (WB/L)
005.784	MD 193	ENTERPRISE RD
006.877		STRUCTURE 160090041

MARYLAND DEPARTMENT OF TRANSPORTATION
STATE HIGHWAY ADMINISTRATION
DATA SERVICES DIVISION

2021 HIGHWAY LOCATION REFERENCE

COUNTY: PRINCE GEORGE'S
DISTRICT: 3
DATE: 1/23/2023
VERSION:1.0

ROUTE NUMBER: IS 595
DIRECTION: WEST (NON-INVENTORY)

MILEPOINT		MILEPOINT DESCRIPTION
007.270	MD 950 C	LOTTSFORD VISTA RD
007.810	RP 595	RAMP 7 FR IS 595 WB TO MD 704 SB
008.070	RP 595	RAMP 8 FR MD 704 SB TO IS 595 WB
008.261	MD 704	MARTIN LUTHER KING JR HWY
008.270		EXIT #8
008.279	MD 704	MARTIN LUTHER KING JR HWY (WB/L)
008.430		END WB INSIDE HOV
008.510	RP 95	RAMP 9 FR IS 595 WB TO MD 950 SB
008.770	RP 95	RAMP 7 FR IS 595 WB TO IS 95 SB
008.790	MD 950 A	WHITFIELD CHAPEL RD
008.890	RP 95	RAMP 3 FR IS 595/US 50 TO IS 95 NB
008.980	RP 95	RAMP 1 FR IS 95 NB TO IS 595 WB
009.022	IS 95	CAPITAL BELTWAY
009.030		EXIT #7
009.037	IS 95	CAPITAL BELTWAY (SB/L)
009.090	RP 95	RAMP 5 FR IS 95 SB TO IS 595 EB
009.150	RP 95	RAMP 7 FR IS 595 WB TO IS 95 SB
009.270	RP 95	RAMP 8 FR IS 95 SB TO IS 595 WB
009.290	US 50	JOHN HANSON HWY (WB/L)

ROUTE NUMBER: MD 3
DIRECTION: SOUTH (NON-INVENTORY)

MILEPOINT		MILEPOINT DESCRIPTION
000.000		ANNE ARUNDEL CO/L
000.000	MD 3	ROBERT CRAIN HWY (SB/L)
000.284	MD 450	ANNAPOLIS RD (WB/L)
000.296	MD 450	ANNAPOLIS RD
000.950	CO 1824	SYLVAN DR
001.037	MU 3655	WHITEMARSH PARK DRIVE
001.200	CO 1823	FOREST DR
001.660	RP 3	RAMP 8 FR MD 3 SB TO MD 3E WB
001.920	RP 3	RAMP 6 FR MD 3E EB TO MD 3 SB
001.954	MD 3 E	BELAIR DR (WB/L)

MARYLAND DEPARTMENT OF TRANSPORTATION
STATE HIGHWAY ADMINISTRATION
DATA SERVICES DIVISION

2021 HIGHWAY LOCATION REFERENCE

COUNTY: PRINCE GEORGE'S
DISTRICT: 3
DATE: 1/23/2023
VERSION:1.0

ROUTE NUMBER: MD 3
DIRECTION: SOUTH (NON-INVENTORY)

MILEPOINT		MILEPOINT DESCRIPTION
001.965	MD 3 E	BELAIR DR
002.180	RP 595	RAMP 8 FR MD 3 SB TO IS 595 WB
002.460	RP 595	RAMP 7 FR RAMP 10 (FR IS 595) TO MD 3 SB
002.490	RP 595	RAMP 10 FR IS 595 WB TO IS 595 WB
002.509	IS 595	JOHN HANSON HWY (WB/L)
002.520	US 301	CRAIN HWY (SB/L)
002.520		EXIT #13

ROUTE NUMBER: MD 3 E
DIRECTION: WEST (NON-INVENTORY)

MILEPOINT		MILEPOINT DESCRIPTION
000.009	MU 2555	SCIENCE DR
000.140	RP 3	RAMP 2 FR MD 3E WB TO MD 3 NB
000.230	RP 3	RAMP 3 FR MD 3E TO RAMP 2 (TO MD 3 NB)
000.283	MD 3	CRAIN HWY
000.298	MD 3	CRAIN HWY (SB/L)
000.310	RP 3	RAMP 7 FR MD 3E WB TO RAMP 6 (MD 3 SB)
000.405	RP 3	RAMP 6 FR MD 3E EB TO MD 3 SB
000.415	RP 3	RAMP 8 FR MD 3 SB TO MD 3E WB
000.440	MU 110	BEECHTREE LA
000.560	MU 120	BELAIR DR
000.560	MU 1130	KENDALE LA

ROUTE NUMBER: MD 4
DIRECTION: SOUTH (NON-INVENTORY)

MILEPOINT		MILEPOINT DESCRIPTION
000.000	DC 1003	SOUTHERN AVE
000.000		SOUTHERN AVE (DC MAINT)
000.000		WASH DC LINE
000.788	CO 3640	SHADYSIDE AVE
001.250	CO 4140	SPAULDING AVE
001.703	CO 2828	BROOKS DR

MARYLAND DEPARTMENT OF TRANSPORTATION
STATE HIGHWAY ADMINISTRATION
DATA SERVICES DIVISION

2021 HIGHWAY LOCATION REFERENCE

COUNTY: PRINCE GEORGE'S
DISTRICT: 3
DATE: 1/23/2023
VERSION:1.0

ROUTE NUMBER: MD 4
DIRECTION: SOUTH (NON-INVENTORY)

MILEPOINT	MILEPOINT DESCRIPTION
002.365 MD 458	SILVER HILL RD (SB/L)
002.374 MD 458	SILVER HILL RD
002.689 CO 86	PARKLAND DR
003.500 CO 85	WALTERS LA
003.880 CO 1679	DONNELL DR
004.495 CO 483	FORESTVILLE RD
004.610 RP 95	RAMP 6 FR MD 4 EB TO IS 95 SB
004.850 RP 95	RAMP 5 FR IS 95 SB TO MD 4 EB
004.897 IS 95	CAPITAL BELTWAY (SB/L)
004.920 IS 95	CAPITAL BELTWAY
004.950 RP 95	RAMP 3 FR MD 4 EB TO IS 95 NB
005.110 RP 95	RAMP 4 FR IS 95 NB TO MD 4 EB
005.209 CO 4461	OLD MARLBORO PIKE (SB/L)
005.212 CO 4461	OLD MARLBORO PIKE
005.805 MD 337	SUITLAND PKWY (SB/L)
005.815 MD 337	SUITLAND PKWY
006.570 CO 92	DOWER HOUSE RD
007.860 RP 4	RAMP 6 FR MD 4 EB TO MD 223 SB
007.943	STRUCTURE 160181021
007.957 MD 223	WOODYARD RD (SB/L)
007.964 MD 223	WOODYARD RD
008.160 RP 4	RAMP 4 FR MD 223 NB TO MD 4 EB
010.620 RP 4	RAMP 3 FR MD 4 EB TO MD 980D NB
010.830 RP 4	RAMP 5 FR MD 980D SB TO MD 4 EB
011.060 RP 4	RAMP 6 FR MD 4 EB TO OLD CRAIN HWY SB
011.300 CO 1212	OLD CRAIN HWY
011.945	STRUCTURE 160100041
012.030 RP 4	RAMP 6 FR MD 4 EB TO MD 717 SB
012.146	STRUCTURE 160099041
012.155 MD 717	WATER ST
012.320 RP 4	RAMP 5 FR MD 717 SB TO MD 4 EB
012.502	STRUCTURE 160108041
012.571	STRUCTURE 160098041
012.590 RP 301	RAMP 6 FR MD 4 EB TO US 301 SB

MARYLAND DEPARTMENT OF TRANSPORTATION
STATE HIGHWAY ADMINISTRATION
DATA SERVICES DIVISION

2021 HIGHWAY LOCATION REFERENCE

COUNTY: PRINCE GEORGE'S
DISTRICT: 3
DATE: 1/23/2023
VERSION:1.0

ROUTE NUMBER: MD 4
DIRECTION: SOUTH (NON-INVENTORY)

MILEPOINT		MILEPOINT DESCRIPTION
012.710	RP 301	RAMP 5 FR US 301 SB TO MD 4 EB
012.760		STRUCTURE 160097041
012.774	US 301	CRAIN HWY (SB/L)
012.789	US 301	CRAIN HWY
012.840	RP 301	RAMP 3 FR MD 4 EB TO US 301 NB
012.930	RP 301	RAMP 4 FR US 301 NB TO MD 4 EB
013.685	MD 726	GREEN LANDING RD
013.940	RP 4	RAMP 4 FR MD 726 NB TO MD 4 EB
014.169		STRUCTURE 160095001
014.200		ANNE ARUNDEL CO/L
014.200	MD 4	STEPHANIE ROPER HIGHWAY (SB/L)

ROUTE NUMBER: MD 5
DIRECTION: SOUTH (NON-INVENTORY)

MILEPOINT		MILEPOINT DESCRIPTION
000.000	DC 1003	SOUTHERN AVE
000.000		SOUTHERN AVE (DC MAINT)
000.000		WASH DC LINE
000.171	RP 119	RAMP 2 FR SUTTLAND PKWY WB TO MD 5 NB
000.175	RP 119	RAMP 1 FR MD 5 NB TO SUTTLAND PKWY WB
000.207	GV 119	SUTTLAND PKWY (WB/L)
000.213	GV 119	SUTTLAND PKWY
000.225	RP 119	RAMP 5 FR MD 5 SB TO SUTTLAND PKWY EB
000.235	RP 119	RAMP 4 FR MD 5 TO RAMP 5 TO SUTTLAND PKY
000.260	RP 119	RAMP 6 FR SUTTLAND PKWY EB TO MD 5 SB
000.480	MD 637 A	NO NAME
000.487	MD 637	NAYLOR RD (WB/L)
000.500	MD 637	NAYLOR RD
000.604	CO 605	CURTIS DR
000.890	CO 4237	32ND AVE
001.030	CO 607	COLEBROOKE DR
001.218	MD 458	SILVER HILL RD (SB/L)
001.223	CO 5466	IVERSON ST

MARYLAND DEPARTMENT OF TRANSPORTATION
STATE HIGHWAY ADMINISTRATION
DATA SERVICES DIVISION

2021 HIGHWAY LOCATION REFERENCE

COUNTY: PRINCE GEORGE'S
DISTRICT: 3
DATE: 1/23/2023
VERSION:1.0

ROUTE NUMBER: MD 5
DIRECTION: SOUTH (NON-INVENTORY)

MILEPOINT	MILEPOINT DESCRIPTION
001.223 MD 458	SILVER HILL RD
001.779	STRUCTURE 160193021
001.795 MD 414	ST BARNABAS RD (WB/L)
001.813 MD 414	ST BARNABAS RD
001.860 RP 5	RAMP 3 FR MD 5 EB TO MD 414 NB
002.020 RP 5	RAMP 4 FR MD 414 NB TO MD 5 EB
002.160 MD 967 B	OLD BRANCH AVE
002.520 CO 2606	BEECH RD
002.790 MD 967 C	SIMPSON RD
002.857 RP 5	RAMP 5 FR MD 5 SB TO WOODS WAY EB
002.909	STRUCTURE 160303002
003.080 RP 95	RAMP 8 FR MD 5 SB TO IS 95 SB
003.140 RP 95	RAMP 7 FR RAMP 2 TO RAMP 6
003.264 IS 95	CAPITAL BELTWAY (SB/L)
003.280	EXIT #7 (IS 95)
003.280 RP 95	RAMP 5 FR MD 5 SB TO IS 95 NB
003.297 IS 95	CAPITAL BELTWAY
003.350 RP 5	RAMP 7 FR WOODS WAY WB TO MD 5 SB
003.600 RP 95	RAMP 6 FR IS 95 NB TO MD 5 SB
003.630 MD 5 R	MANCHESTER DR
003.880 MD 5 Q	LINDA LA
003.960 MD 5 Q	LINDA LA (NB/L)
004.110 RP 5	RAMP 5 FR MD 5 SB TO MD 337 EB
004.509	STRUCTURE 160253021
004.518 RP 5	RAMP 5 FR MD 5 SB TO MD 337 EB
004.524 CO 126	ALLENTOWN RD (SB/L)
004.524 RP 5	RAMP 1 FR RAMP 4 (FR MD 5) TO MD 337
004.535 CO 126	ALLENTOWN RD
004.940 RP 5	RAMP 7 FR ALLENTOWN RD WB TO MD 5 SB
005.730 MD 5 N	NO NAME
005.880 RP 5	RAMP 5 FR MD 5 SB TO MD 5L EB
006.190 MD 5 L	COVENTRY WAY
006.190	EXIT #9
006.530 RP 5	RAMP 7 FR MD 5L WB TO MD 5 SB

MARYLAND DEPARTMENT OF TRANSPORTATION
STATE HIGHWAY ADMINISTRATION
DATA SERVICES DIVISION

2021 HIGHWAY LOCATION REFERENCE

COUNTY: PRINCE GEORGE'S
DISTRICT: 3
DATE: 1/23/2023
VERSION:1.0

ROUTE NUMBER: MD 5
DIRECTION: SOUTH (NON-INVENTORY)

MILEPOINT MILEPOINT DESCRIPTION

006.650	RP 5	RAMP 8 FR MD 5 SB TO MD 967D NB
006.820	RP 5	RAMP 6 FR MD 967D SB TO MD 5 SB
007.040	RP 5	RAMP 5 FR MD 5 SB TO MD 223 EB
007.342		STRUCTURE 160249021
007.355	RP 5	RAMP 5 FR MD 5 SB TO MD 223 EB
007.360	MD 223	WOODYARD RD
007.364	RP 5	RAMP 7 FR MD 223 WB TO MD 5 SB
007.620	RP 5	RAMP 7 FR MD 223 WB TO MD 5 SB
008.630	CO 130	SURRATTS RD
009.979		STRUCTURE 160013001
010.222	CO 1756	BURCH HILL RD
011.180	CO 823	MOORES RD
011.636	RP 5	RAMP 8 FR MD 5 SB TO MD 373
011.828	MD 631 A	BRANDYWINE RD
012.203	RP 5	RAMP 6 FR MD 373 TO MD 5 SB
012.520	US 301	CRAIN HWY (SB/L)
012.725	CO 164	SHORT CUT RD
013.030	US 301	CRAIN HWY (SB/L)

ROUTE NUMBER: MD 5 L
DIRECTION: EAST (NON-INVENTORY)

MILEPOINT MILEPOINT DESCRIPTION

000.000	CO 2525	COVENTRY WAY
000.020	MD 967 D	SERVICE RD
000.060	RP 5	RAMP 6 FR MD 5L EB TO RAMP 7 (TO MD 5)
000.090	RP 5	RAMP 5 FR MD 5 SB TO MD 5L EB
000.094	MD 5	BRANCH AVE (SB/L)
000.100		EXIT #9 (MD 5)
000.107	MD 5	BRANCH AVE
000.110	RP 5	RAMP 1 FR MD 5 NB TO MD 5L WB
000.130	RP 5	RAMP 4 FR RAMP 1 (FR MD 5) TO MD 5L EB
000.230	CO 558	OLD ALEXANDRIA FERRY RD

MARYLAND DEPARTMENT OF TRANSPORTATION
STATE HIGHWAY ADMINISTRATION
DATA SERVICES DIVISION

2021 HIGHWAY LOCATION REFERENCE

COUNTY: PRINCE GEORGE'S
DISTRICT: 3
DATE: 1/23/2023
VERSION:1.0

ROUTE NUMBER: MD 5 M
DIRECTION: NORTH (NON-INVENTORY)

MILEPOINT		MILEPOINT DESCRIPTION
000.000	MD 5	BRANCH AVE
000.080	CO 3689	MALCOLM RD

ROUTE NUMBER: MD 5 Q
DIRECTION: NORTH (NON-INVENTORY)

MILEPOINT		MILEPOINT DESCRIPTION
000.000	CO 1031	LINDA LA
000.000	CO 3675	OLD BRANCH AVE
000.140	MD 5	BRANCH AVE (SB/L)

ROUTE NUMBER: MD 193
DIRECTION: WEST (NON-INVENTORY)

MILEPOINT		MILEPOINT DESCRIPTION
000.000	MD 202	LARGO RD (SB/L)
000.014	MD 202	LARGO RD
000.167	CO 5848	WATER FOWL WAY
000.174	CO 5848	WATER FOWL WAY (WB/L)
000.296	CO 101	OAK GROVE RD
001.050	CO 4409	WINONA DR
001.220	CO 4029	KEVERTON DR
001.710	CO 3785	CAMBLETON DR
001.860	CO 3574	CHESTERTON DR
002.055	MD 214	CENTRAL AVE
002.065	MD 214	CENTRAL AVE (WB/L)
002.230	OP 4507	HALLANDALE TERR
002.230	CO 4400	KINGS VALLEY DR
002.410	CO 4902	CLEAVER DR
002.620	CO 4399	KINGS ARROW ST
002.880	CO 4373	DECESARIS BLVD
003.120	CO 4473	ALBERT DR
003.400	CO 5086	WAESCHE DR
003.560	CO 5086	WAESCHE DR

MARYLAND DEPARTMENT OF TRANSPORTATION
STATE HIGHWAY ADMINISTRATION
DATA SERVICES DIVISION

2021 HIGHWAY LOCATION REFERENCE

COUNTY: PRINCE GEORGE'S
DISTRICT: 3
DATE: 1/23/2023
VERSION:1.0

ROUTE NUMBER: MD 193
DIRECTION: WEST (NON-INVENTORY)

MILEPOINT		MILEPOINT DESCRIPTION
003.672	CO 64	LOTTSFORD RD (EB/L)
003.672	CO 111	WOODMORE RD
003.688	CO 64	LOTTSFORD RD
003.688	CO 111	WOODMORE RD (WB/L)
003.970	CO 4984	MYER RD
004.540	CO 4209	LOCUST GLENN DR
004.710	CO 4210	LOCUST DALE CT
005.070	CO 7158	EDMONDS WOODS WAY
005.180	CO 3131	CHANTILLY LA
005.340	CO 1409	BELVIDERE RD
005.390	MD 974	SONDBERG LA
005.440	IS 595	JOHN HANSON HWY
005.460	IS 595	JOHN HANSON HWY (WB/L)
005.800	MD 953	GLENN DALE RD
005.970	CO 6158	MARLEIGH DR
005.970	CO 4800	WOODGATE WAY
006.092	CO 6980	MEADOWLAND DR
006.270	CO 2411	LISBOROUGH RD
006.450	CO 3277	PARTELLO RD
006.625	MD 450	ANNAPOLIS RD
006.636	MD 450	ANNAPOLIS RD (WB/L)
007.030	CO 58	BELL STATION RD
007.920	CO 40	DAISY LA
008.330	CO 56	PROSPECT HILL RD
008.839		STRUCTURE 160239041
008.964	MD 564	LANHAM SEVERN RD
008.975	MD 564	LANHAM SEVERN RD (WB/L)
009.140	CO 46	NORTHERN AVE
009.320	CO 6821	MISSION DR
009.440	CO 5079	EXECUTIVE PL
009.530	CO 4701	FORBES BLVD
009.780	CO 3248	AEROSPACE RD
009.970	CO 42	GOOD LUCK RD
010.360	GV 201	ICESAT RD

MARYLAND DEPARTMENT OF TRANSPORTATION
STATE HIGHWAY ADMINISTRATION
DATA SERVICES DIVISION

2021 HIGHWAY LOCATION REFERENCE

COUNTY: PRINCE GEORGE'S
DISTRICT: 3
DATE: 1/23/2023
VERSION:1.0

ROUTE NUMBER: MD 193
DIRECTION: WEST (NON-INVENTORY)

MILEPOINT	MILEPOINT DESCRIPTION
011.060 CO 28	CIPRIANO RD
011.537 MU 334	MANDAN RD
011.810 MU 135	FRANKFORT DR
012.126 MU 205	HANOVER PKWY
012.200 RP 295	RAMP 2 FR MD193 WB TO RP 3 (TO MD295 NB)
012.228 RP 295	RAMP 3 FR MD 193 EB TO MD 295 NB
012.233 RP 295	RAMP 4 FR MD 295 NB TO 193 EB
012.390 RP 295	RAMP 1 FR RP 4 (FR MD295 NB) TO MD193 WB
012.485 MD 295	BALTIMORE WASHINGTON PKWY
012.495 MD 295	BALTIMORE WASHINGTON PKWY (SB/L)
012.520 MD 193 AA	NO NAME
012.557 MD 193 A	SOUTHWAY
012.563 MD 193 A	SOUTHWAY (WB/L)
012.630 MD 193 AD	NO NAME
012.660 MD 968	ENT NAT GUARD ARMORY
012.810 MU 270	LAKECREST DR
012.950 IS 95	CAPITAL BELTWAY
012.970 IS 95	CAPITAL BELTWAY (SB/L)
013.150 MU 25	CAPITOL DR
013.258 MU 515	WALKER DR
013.390 RP 201	RAMP 2 FR MD 193 WB TO MD 201 NB
013.440 RP 201	RAMP 3 FR MD 193 TO RAMP 2 (TO MD 201)
013.520 RP 201	RAMP 1 FR MD 201 NB TO MD 193 WB
013.533 MD 201	KENILWORTH AVE
013.546 MD 201	KENILWORTH AVE (SB/L)
013.570 RP 201	RAMP 5 FR MD 201 SB TO MD 193 EB
013.580 RP 201	RAMP 8 FR RAMP 5 (FR MD 201) TO MD 193
013.610 MU 90	EDMONSTON RD
013.790 MU 631	63RD AVE #1
013.920 MU 620	62ND AVE
014.060 MU 40	CUNNINGHAM DR
014.190 MU 600	60TH AVE
014.190 MU 40	CHERRYWOOD LA
014.330 CO 576	BRANCHVILLE RD

MARYLAND DEPARTMENT OF TRANSPORTATION
STATE HIGHWAY ADMINISTRATION
DATA SERVICES DIVISION

2021 HIGHWAY LOCATION REFERENCE

COUNTY: PRINCE GEORGE'S
DISTRICT: 3
DATE: 1/23/2023
VERSION:1.0

ROUTE NUMBER: MD 193
DIRECTION: WEST (NON-INVENTORY)

MILEPOINT MILEPOINT DESCRIPTION

014.507	MU 554	GREENBELT STATION PKWY
014.514	MU 554	GREENBELT STATION PKWY (SB/L)
014.620	OP 4208	BALLEW AVE
014.810	MD 430	GREENBELT RD (WB/L)
014.925	MU 171	RHODE ISLAND AVE (NB/L)
014.935	MU 171	RHODE ISLAND AVE
015.170	RP 1	RAMP 2 FR MD 193 WB TO US 1 NB
015.250	RP 1	RAMP 1 FR US 1 NB TO MD 193 WB
015.280	US 1	BALTIMORE AVE
015.370	RP 1	RAMP 8 FR US 1 SB TO MD 193 WB
015.830	SR 205	BOTELER LA
015.930	CO 230	METZEROTT RD
016.660	SR 93	MAIN ENT GOLF COURSE
017.156	CO 232	ADELPHI RD
017.260	MD 193 B	CAMPUS DR (WB/L)
017.340	SR 170	TULANE DR
017.380	CO 1596	TEMPLE ST
017.740	CO 1147	WEST PARK DR
017.890	CO 1145	24TH AVE
017.940	CO 681	24TH AVE
018.020	CO 680	23RD AVE
018.280	CO 694	GUILFORD RD
018.460	MD 212	RIGGS RD
018.626	CO 2760	15TH AVE
018.850	CO 908	14TH AVE
018.920	CO 1347	EDWARDS PL
019.035	MD 650	NEW HAMPSHIRE AVE
019.047	MD 650	NEW HAMPSHIRE AVE (SB/L)
019.240	CO 670	LEBANON ST
019.340		MONTGOMERY CO/L
019.340	MD 193	UNIVERSITY BLVD E (WB/L)

MARYLAND DEPARTMENT OF TRANSPORTATION
STATE HIGHWAY ADMINISTRATION
DATA SERVICES DIVISION

2021 HIGHWAY LOCATION REFERENCE

COUNTY: PRINCE GEORGE'S
DISTRICT: 3
DATE: 1/23/2023
VERSION:1.0

ROUTE NUMBER: MD 193 A
DIRECTION: WEST (NON-INVENTORY)

MILEPOINT		MILEPOINT DESCRIPTION
000.000	OP 752	8 COURT SOUTHWAY RD
000.000	MU 470	SOUTHWAY
000.035	MU 472	10 COURT SOUTHWAY RD
000.076	RP 295	RAMP 8 FR MD 295 SB TO MD 193A WB
000.081	RP 295	RAMP 7 FR MD 193A WB TO MD 295 SB
000.190	MD 193 AD	NO NAME
000.224	MD 193	GREENBELT RD (WB/L)
000.230	MD 193	GREENBELT RD

ROUTE NUMBER: MD 193 B
DIRECTION: WEST (NON-INVENTORY)

MILEPOINT		MILEPOINT DESCRIPTION
000.900	SR 69	CAMPUS DR
001.110	SR 160	PRESIDENTIAL DR
001.225	SR 65	EHRENSBERGER DR
001.279	CO 232	ADELPHI RD
001.340	MD 193	UNIVERSITY BLVD
001.380	MD 193	UNIVERSITY BLVD (WB/L)

ROUTE NUMBER: MD 197
DIRECTION: SOUTH (NON-INVENTORY)

MILEPOINT		MILEPOINT DESCRIPTION
000.000	MD 198	FORT MEADE RD (WB/L)
000.000	MU 190	IRVING ST
000.014	MD 198	FORT MEADE RD
000.140	OP 852	MORRIS DR
000.500	MU 55	BOWIE RD
000.745	CO 7	CHERRY LA (WB/L)
000.757	CO 7	CHERRY LA
000.850	CO 2642	SNOW ACRES DR
000.980	CO 2643	ADKINS RD
001.100	CO 2645	BRIARWOOD DR

MARYLAND DEPARTMENT OF TRANSPORTATION
STATE HIGHWAY ADMINISTRATION
DATA SERVICES DIVISION

2021 HIGHWAY LOCATION REFERENCE

COUNTY: PRINCE GEORGE'S
DISTRICT: 3
DATE: 1/23/2023
VERSION:1.0

ROUTE NUMBER: MD 197
DIRECTION: SOUTH (NON-INVENTORY)

MILEPOINT	MILEPOINT DESCRIPTION
001.260 CO 1281	BRIARCROFT LA
001.424 CO 6253	SNOWHILL ESTATES LA
001.570 CO 6	CONTEE RD
001.858 OP 985	OLD STAGECOACH RD
001.930 CO 70	MONTPELIER DR
002.360 CO 21	MUIRKIRK RD
002.810 RP 295	RAMP 6 FR MD 197 EB TO MD 295 SB
002.900 MD 295	BALTIMORE WASHINGTON PKWY (SB/L)
002.970 MD 295	BALTIMORE WASHINGTON PKWY
003.040 RP 295	RAMP 1 FR RAMP 4 (FR MD 295) TO MD 197
003.210 RP 295	RAMP 4 FR MD 295 NB TO MD 197 EB
003.290 CO 3239	S LAUREL DR
003.702 CO 4465	BASSWOOD DR
003.702 CO 6154	SNOWDEN POND RD
004.014 OP 5601	HALLTOWN RD
004.500 GV 6	POWDER MILL RD
006.706 CO 5199	OLD LAUREL BOWIE RD
007.838 CO 48	OLD JERICHO PARK RD
008.100 CO 55	LEMONS BRIDGE RD
008.394 MD 197 C	JERICHO PARK RD
008.405 MD 197 C	JERICHO PARK RD (NB/L)
008.860 CO 49	RACE TRACK RD
009.486 MU 2450	RUSTIC HILL DR
009.805 MU 2360	ROCKLEDGE DR
010.088 MU 3220	WHITEHALL DR
010.230 MU 3173	WEST WIND DR
010.457 CO 52	OLD CHAPEL RD
010.570 CO 415	OLD CHAPEL RD
010.727 MU 1880	MILLSTREAM DR
010.783 CO 4571	LANCASTER LA
010.989 MU 761	GRASON LA
010.989 MU 1570	MADDOX LA
011.190 MU 759	GRADYS WALK
011.304 MD 450	ANNAPOLIS RD (WB/L)

MARYLAND DEPARTMENT OF TRANSPORTATION
STATE HIGHWAY ADMINISTRATION
DATA SERVICES DIVISION

2021 HIGHWAY LOCATION REFERENCE

COUNTY: PRINCE GEORGE'S
DISTRICT: 3
DATE: 1/23/2023
VERSION:1.0

ROUTE NUMBER: MD 197
DIRECTION: SOUTH (NON-INVENTORY)

MILEPOINT **MILEPOINT DESCRIPTION**

011.315	MD 450	ANNAPOLIS RD
011.400	MU 757	GALLANT FOX LA
011.530	MD 450 B	OLD ANNAPOLIS RD
011.711	MU 1510	LONGRIDGE LA
011.711	MU 3010	TULIP GROVE DR
012.152	MU 1520	LYLE LA
012.438	MU 1470	LERNER PL
012.633	CO 5082	TONGUE AVE
012.700	MU 1140	KENHILL DR
012.700	MU 1506	LONDON LA
012.790	RP 595	RAMP 8 FR MD 197 SB TO IS 595 WB
012.930	RP 595	RAMP 1 FR MD 197 NB TO IS 595 WB
012.939	IS 595	JOHN HANSON HWY (WB/L)
012.950		EXIT #11 (IS 595)
012.961	IS 595	JOHN HANSON HWY
012.970	RP 595	RAMP 5 FR MD 197 SB TO IS 595 EB
012.990	RP 595	RAMP 5 FR MD 197 SB TO IS 595 EB
013.070	RP 595	RAMP 6 FR IS 595 EB TO MD 197
013.445	MU 1959	NORTHVIEW DR
013.883	MU 615	EVERGREEN PKWY
014.000	MU 880	HOLIDAY LA
014.255	CO 73	MITCHELLVILLE RD (SB/L)
014.266	CO 73	MITCHELLVILLE RD
014.588	US 301	CRAIN HWY (SB/L)
014.600	US 301	CRAIN HWY

ROUTE NUMBER: MD 197 C
DIRECTION: NORTH (NON-INVENTORY)

MILEPOINT **MILEPOINT DESCRIPTION**

000.000	MD 197	LAUREL BOWIE RD (SB/L)
000.010	MD 197	LAUREL BOWIE RD
000.110	CO 4457	JERICO PARK RD

MARYLAND DEPARTMENT OF TRANSPORTATION
STATE HIGHWAY ADMINISTRATION
DATA SERVICES DIVISION

2021 HIGHWAY LOCATION REFERENCE

COUNTY: PRINCE GEORGE'S
DISTRICT: 3
DATE: 1/23/2023
VERSION:1.0

ROUTE NUMBER: MD 198
DIRECTION: WEST (NON-INVENTORY)

MILEPOINT	MILEPOINT DESCRIPTION
000.000	ANNE ARUNDEL CO/L
000.000 MD 198	LAUREL FT MEADE RD (WB/L)
000.310 MU 190	IRVING ST
000.310 MD 197	LAUREL BOWIE RD
000.560	STRUCTURE 160077041
000.570 MU 200	LAFAYETTE AVE
000.710 US 1	SECOND ST
000.780 US 1	WASHINGTON BLVD (SB/L)
000.930 MU 150	FAIRLAWN AVE
001.020 MU 9040	FOURTH ST
001.120 MU 9050	FIFTH ST
001.170 MU 9060	SIXTH ST
001.270 MD 216	SEVENTH ST
001.350 MU 9080	EIGHTH ST
001.530 MU 9090	NINTH ST
001.652 MU 9100	TENTH ST
001.824 MU 9112	ELEVENTH ST
002.094 MU 415	VAN DUSEN RD
002.370 RP 95	RAMP 7 FR MD 198 WB TO IS 95 SB
002.817	STRUCTURE 160201041
002.840 RP 95	RAMP 7 FR MD 198 WB TO IS 95 SB
003.030 RP 95	RAMP 1 FR IS 95 NB CD LANE TO MD 198 WB
003.073	STRUCTURE 160200041
003.085 IS 95 CN	IS 95 NB CD LANE FR MD 200 TO MD 198
003.102 IS 95	NO NAME
003.120	EXIT #33
003.138 IS 95	NO NAME (SB/L)
003.150 RP 95	RAMP 5 FR IS 95 SB TO MD 198 EB
003.350 RP 95	RAMP 8 FR RP 5 (FR IS95 SB) TO MD 198 WB
003.660 CO 3433	SWEITZER LA
003.870 CO 3432	BAUER LA
004.076 CO 1	BOND MILL RD
004.083 CO 1	BOND MILL RD (SB/L)
004.290	MONTGOMERY CO/L

MARYLAND DEPARTMENT OF TRANSPORTATION
STATE HIGHWAY ADMINISTRATION
DATA SERVICES DIVISION

2021 HIGHWAY LOCATION REFERENCE

COUNTY: PRINCE GEORGE'S
DISTRICT: 3
DATE: 1/23/2023
VERSION:1.0

ROUTE NUMBER: MD 198
DIRECTION: WEST (NON-INVENTORY)

MILEPOINT **MILEPOINT DESCRIPTION**

004.290 MD 198 SANDY SPRING RD (WB/L)

ROUTE NUMBER: MD 200
DIRECTION: WEST (NON-INVENTORY)

MILEPOINT **MILEPOINT DESCRIPTION**

000.000	US 1	BALTIMORE AVE
000.015	US 1	BALTIMORE AVE (SB/L)
000.130	RP 200	RAMP 3 FR MD 200 EB TO US 1 NB
000.148		MILE MARKER 20.0
000.205	RP 200	RAMP 8 FR US 1 SB TO MD 200 WB
000.257		MILE MARKER 19.9
000.360		MILE MARKER 19.8
000.463		MILE MARKER 19.7
000.479	MD 206	KONTERRA DR
000.485		EXIT #20
000.491	MD 206	KONTERRA DR (SB/L)
000.564		MILE MARKER 19.6
000.670		MILE MARKER 19.5
000.771		MILE MARKER 19.4
000.835	RP 200	RAMP 8 FR KONTERRA DR TO MD 200 WB
000.874		MILE MARKER 19.3
000.973		MILE MARKER 19.2
001.069		MILE MARKER 19.1
001.156		MILE MARKER 19.0
001.240		MILE MARKER 18.9
001.240	RP 95	RAMP 2 FR MD 200 WB TO IS 95 NB CD LANE
001.351		MILE MARKER 18.8
001.447		MILE MARKER 18.7
001.495	RP 95	RAMP 3 FR RP 6 (FR MD200 EB) TO IS 95 NB
001.522		STRUCTURE P-V186041
001.540	RP 95	RAMP 1 FR IS 95 NB CD LANE TO MD 200 WB
001.545	IS 95 CN	IS 95 NB CD LANE FR MD 200 TO MD 198
001.557	IS 95	NO NAME

MARYLAND DEPARTMENT OF TRANSPORTATION
STATE HIGHWAY ADMINISTRATION
DATA SERVICES DIVISION

2021 HIGHWAY LOCATION REFERENCE

COUNTY: PRINCE GEORGE'S
DISTRICT: 3
DATE: 1/23/2023
VERSION:1.0

ROUTE NUMBER: MD 200
DIRECTION: WEST (NON-INVENTORY)

MILEPOINT		MILEPOINT DESCRIPTION
001.570		EXIT #19 (MD 200)
001.570		EXIT #31 (IS 95)
001.585	IS 95	NO NAME (SB/L)
001.600	IS 95 CS	IS 95 SB CD LANE FR MD 198 TO MD 200
001.650	RP 95	RAMP 7 FR MD 200 WB TO IS 95 SB CD LANE
001.653		MILE MARKER 18.5
001.752		MILE MARKER 18.4
001.885	RP 95	RAMP 8 FR IS 95 SB TO MD 200 WB
002.058		MILE MARKER 18.1
002.101		STRUCTURE P-V183001
002.151		MILE MARKER 18.0
002.256		MILE MARKER 17.9
002.358		MILE MARKER 17.8
002.425	CO 2	OLD GUNPOWDER RD
002.460		MILE MARKER 17.7
002.559		MILE MARKER 17.6
002.659		MILE MARKER 17.5
002.768		MILE MARKER 17.4
002.777		STRUCTURE P-V173041
002.883		MILE MARKER 17.3
002.957	MD 200	INTERCOUNTY CONNECTOR (WB/L)
002.957		MILE MARKER 17.2
002.957		MONTGOMERY CO/L

ROUTE NUMBER: MD 201
DIRECTION: SOUTH (NON-INVENTORY)

MILEPOINT		MILEPOINT DESCRIPTION
000.000	CO 38	EDMONSTON RD
000.000	GV 6	POWDER MILL RD
000.305	CO 27	BEAVER DAM RD
000.605	CO 20	SUNNYSIDE AVE
001.540	MU 40	CHERRYWOOD LA
001.780	MU 231	IVY LA

MARYLAND DEPARTMENT OF TRANSPORTATION
STATE HIGHWAY ADMINISTRATION
DATA SERVICES DIVISION

2021 HIGHWAY LOCATION REFERENCE

COUNTY: PRINCE GEORGE'S
DISTRICT: 3
DATE: 1/23/2023
VERSION:1.0

ROUTE NUMBER: MD 201
DIRECTION: SOUTH (NON-INVENTORY)

MILEPOINT	MILEPOINT DESCRIPTION
001.934 MU 70	CRESCENT RD
002.020 RP 95	RAMP 8 FR MD 201 SB TO IS 95 WB
002.096 RP 95	RAMP 2 FR IS 95 WB TO MD 201 NB
002.171	STRUCTURE 160140021
002.188 IS 95	CAPITAL BELTWAY
002.200	EXIT #23
002.218 IS 95	CAPITAL BELTWAY (SB/L)
002.240 RP 95	RAMP 5 FR MD 201 SB TO IS 95 EB
002.360 RP 95	RAMP 3 FR RAMP 6 (FR IS 95) TO MD 201 NB
002.380 RP 95	RAMP 6 FR IS 95 EB TO MD 201 SB
002.550 RP 201	RAMP 5 FR MD 201 SB TO MD 193 EB
002.731 MD 193	GREENBELT RD (WB/L)
002.749 MD 193	GREENBELT RD
002.950 RP 201	RAMP 7 FR MD 193 WB TO MD 201 SB
003.250 MU 105	PONTIAC ST
004.400 CO 559	OLD CALVERT RD
004.606 CO 3642	CAMPUS DR (NB/L)
004.614 CO 3642	CAMPUS DR
004.803 CO 1779	SARVIS AVE
004.950 CO 1495	TENNYSON RD
004.986 MD 431	RIVER RD (NB/L)
004.994 MD 431	RIVER RD
005.256 CO 325	RITTENHOUSE ST
005.300 MU 181	QUESADA RD
005.368 CO 326	QUINTANA ST
005.380 MU 190	QUINTANA ST
005.468 MD 410	EAST WEST HWY (WB/L)
005.474 MD 410	EAST WEST HWY
005.510 MU 170	POWHATAN RD
005.569 MU 227	RIVERDALE RD
005.633 CO 1586	NICHOLSON ST
005.729 CO 636	MADISON ST
005.780 MU 70	JEFFERSON ST
005.890 MU 260	SPRING LA

MARYLAND DEPARTMENT OF TRANSPORTATION
STATE HIGHWAY ADMINISTRATION
DATA SERVICES DIVISION

2021 HIGHWAY LOCATION REFERENCE

COUNTY: PRINCE GEORGE'S
DISTRICT: 3
DATE: 1/23/2023
VERSION:1.0

ROUTE NUMBER: MD 201
DIRECTION: SOUTH (NON-INVENTORY)

MILEPOINT		MILEPOINT DESCRIPTION
005.964	CO 322	CARTERS LA
005.970	MU 50	GREENWAY DR
006.050	CO 3168	EDMONSTON RD
006.490	MU 40	DECATUR ST
006.615	MU 31	CRITTENDEN ST
006.700	MU 20	BUCHANAN ST
006.870	MU 120	WINDOM RD
006.960	MU 150	UPSHUR ST
007.250	MD 450	ANNAPOLIS RD
007.300	RP 201	RAMP 5 FR MD 201 SB TO MD 450 EB
007.340	RP 201	RAMP 6 FR MD 450 EB TO MD 201 SB
007.690	CO 346	MONROE ST
007.740	CO 2773	LLOYD ST
007.773	CO 1564	LAWRENCE PL
007.810	CO 2172	LAWRENCE ST
008.032	MD 769 C	52ND AVE
008.070	MD 769 D	52ND AVE
008.130	RP 295	RAMP 8 FR MD 201 SB TO MD 295 WB
008.254	MD 295	BALTIMORE WASHINGTON PKWY (SB/L)
008.266	MD 295	BALTIMORE WASHINGTON PKWY
008.309	MU 270	LYDELL RD
008.640	RP 50	RAMP 8 FR MD 201 SB TO MD 459 WB
008.680	RP 295	RAMP 2 FR MD 201 WB TO MD 295 NB
008.854		STRUCTURE 160027021
008.860	RP 295	RAMP 5 FR MD 295 SB TO MD 201 EB
008.860	RP 50	RAMP 7 FR US 50 WB TO MD 201 SB
008.871	US 50	JOHN HANSON HWY (WB/L)
008.886	US 50	JOHN HANSON HWY
008.960	RP 50	RAMP 5 FR MD 201 SB TO US 50 EB
009.020	RP 50	RAMP 6 FR US 50 EB TO MD 201 SB
009.033		STRUCTURE 160028021
009.080	MD 965	KENILWORTH AVE
009.230	RP 201	RAMP 5 FR MD 201 SB TO MD 965A EB
009.380	DC 1005	EASTERN AVE

MARYLAND DEPARTMENT OF TRANSPORTATION
STATE HIGHWAY ADMINISTRATION
DATA SERVICES DIVISION

2021 HIGHWAY LOCATION REFERENCE

COUNTY: PRINCE GEORGE'S
DISTRICT: 3
DATE: 1/23/2023
VERSION:1.0

ROUTE NUMBER: MD 201
DIRECTION: SOUTH (NON-INVENTORY)

MILEPOINT	MILEPOINT DESCRIPTION
009.380	STRUC OVERHEAD - EASTERN AVE (DC MAINT)
009.380	WASH DC LINE

ROUTE NUMBER: MD 201 A
DIRECTION: SOUTH (NON-INVENTORY)

MILEPOINT	MILEPOINT DESCRIPTION
000.000 MD 769 C	QUINCY ST
000.080 MD 201	KENILWORTH AVE

ROUTE NUMBER: MD 202
DIRECTION: SOUTH (NON-INVENTORY)

MILEPOINT	MILEPOINT DESCRIPTION
000.000 MD 450	ANNAPOLIS RD
000.060 CO 897	55TH AVE
000.188 CO 506	56TH AVE
000.200 CO 330	QUINCY ST
000.330 CO 258	57TH AVE
000.440 MU 580	58TH PL
000.459 RP 295	RAMP 8 FR MD 295 SB TO MD 202 WB
000.466 RP 295	RAMP 7 FR MD 202 WB TO MD 295 SB
000.504 MD 295	BALTIMORE WASHINGTON PKWY (SB/L)
000.515 MD 295	BALTIMORE WASHINGTON PKWY
000.565 MD 202 B	NO NAME
000.574 MD 202 B	NO NAME (NB/L)
000.662 MU 59	CHEVERLY AVE
000.890 MU 621	62ND PL
000.940 CO 3658	63RD AVE
001.030 CO 1217	63RD PL
001.350 MU 205	KILMER ST
001.450 RP 50	RAMP 8 FR MD 202 SB TO US 50 WB
001.530 RP 50	RAMP 4 FR MD 202 NB TO RAMP 5 (TO US 50)
001.560 RP 50	RAMP 6 FR US 50 EB TO MD 202 SB

MARYLAND DEPARTMENT OF TRANSPORTATION
STATE HIGHWAY ADMINISTRATION
DATA SERVICES DIVISION

2021 HIGHWAY LOCATION REFERENCE

COUNTY: PRINCE GEORGE'S
DISTRICT: 3
DATE: 1/23/2023
VERSION:1.0

ROUTE NUMBER: MD 202
DIRECTION: SOUTH (NON-INVENTORY)

MILEPOINT		MILEPOINT DESCRIPTION
001.607	US 50	JOHN HANSON HWY (WB/L)
001.622	US 50	JOHN HANSON HWY
001.673		STRUCTURE 160029021
001.971	CO 1210	OLD LANDOVER RD
002.067	CO 687	PINEBROOK AVE
002.180	OP 4519	KENT TOWN DR
002.260	CO 3688	KENT TOWN PL
002.380	CO 3361	KENT VILLAGE DR
002.478	CO 3290	DODGE PARK RD
002.580	CO 859	FIRE HOUSE RD
002.682	MD 977 H	PROSPECT ST
002.810	RP 202	RAMP 6 FR MD 202 EB TO MD 704 SB
002.900	RP 202	RAMP 5 FR MD 704 SB TO MD 202 EB
002.943	MD 704	MARTIN LUTHER KING JR HWY (WB/L)
002.954	MD 704	MARTIN LUTHER KING JR HWY
003.000	RP 202	RAMP 3 FR MD 202 EB TO MD 704 NB
003.070	RP 202	RAMP 4 FR MD 704 NB TO MD 202 EB
003.180	CO 1227	MATTHEW HENSON AVE
003.303	OP 1213	KENMOOR DR
003.600	CO 1483	BARLOWE RD
003.900	MD 202 E	BRIGHTSEAT RD
004.160	RP 95	RAMP 6 FR MD 202 EB TO IS 95 SB
004.260	RP 95	RAMP 7 FR MD 202 WB TO RAMP 6 (TO IS 95)
004.320	RP 95	RAMP 5 FR IS 95 SB TO MD 202 EB
004.365	IS 95	CAPITAL BELTWAY (SB/L)
004.375		EXIT #17 (IS 95)
004.385	IS 95	CAPITAL BELTWAY
004.460	RP 95	RAMP 3 FR MD 202 EB TO IS 95 NB
004.500	RP 95	RAMP 10 FR RP 4 (FR IS95 NB) TO MD202 WB
004.570	RP 95	RAMP 4 FR IS 95 NB TO MD 202 EB
004.735	CO 4565	MCCORMICK DR
005.158	CO 64	LOTTSFORD RD
005.162	CO 64	LOTTSFORD RD (EB/L)
005.510	CO 4802	TECHNOLOGY WAY

MARYLAND DEPARTMENT OF TRANSPORTATION
STATE HIGHWAY ADMINISTRATION
DATA SERVICES DIVISION

2021 HIGHWAY LOCATION REFERENCE

COUNTY: PRINCE GEORGE'S
DISTRICT: 3
DATE: 1/23/2023
VERSION:1.0

ROUTE NUMBER: MD 202
DIRECTION: SOUTH (NON-INVENTORY)

MILEPOINT		MILEPOINT DESCRIPTION
005.836	CO 5342	ARENA DR
006.020	RP 202	RAMP 8 FR MD 202 SB TO MD 214 WB
006.220	MD 214	CENTRAL AVE (WB/L)
006.240	MD 214	CENTRAL AVE
006.310	RP 202	RAMP 5 FR MD 202 SB TO MD 214 EB
006.530	RP 202	RAMP 6 FR MD 214 EB TO MD 202 SB
006.875	CO 4638	CAMPUS WAY SOUTH
007.600	CO 4736	KETTERING DR W
008.010	CO 5478	DRUMSHEUGH LA
008.010	CO 4743	MT LUBENTIA WAY
008.210	CO 4597	LENOX DR
008.520	CO 97	WHITE HOUSE RD
009.523	MD 193	WATKINS PARK DR
009.725	CO 5225	ROBERT LEWIS AVE
009.920	CO 4748	HANCOCK DR
010.246	CO 5848	WATER FOWL WAY
010.255	CO 5848	WATER FOWL WAY (WB/L)
010.538	CO 3428	OLD LARGO RD
010.945	CO 1955	TOWN FARM RD
011.220	CO 3428	OLD LARGO RD
011.520	CO 6696	OLD LARGO RD
011.670	CO 1509	BROCK DR
011.810	CO 5949	KIRKHAM LA
011.810	CO 3430	OLD LARGO RD
012.180	CO 1505	ETON DR
012.590	CO 1986	KENT DR
013.240	CO 561	CRESCENT DR
013.280	CO 561	CRESCENT DR
013.600	CO 560	CHELSEA LA
013.760	CO 5181	BUCK LA
013.860	MD 725	MARLBORO PIKE

MARYLAND DEPARTMENT OF TRANSPORTATION
STATE HIGHWAY ADMINISTRATION
DATA SERVICES DIVISION

2021 HIGHWAY LOCATION REFERENCE

COUNTY: PRINCE GEORGE'S
DISTRICT: 3
DATE: 1/23/2023
VERSION:1.0

ROUTE NUMBER: MD 202 B
DIRECTION: NORTH (NON-INVENTORY)

MILEPOINT		MILEPOINT DESCRIPTION
000.000	CO 4853	MERCY LA
000.000	RP 295	RAMP 4 FR MD 295 NB TO MD 202B EB
000.020	RP 295	RAMP 1 FR RAMP 4 (FR MD 295) TO MD 202B
000.147	MD 202	LANDOVER RD (SB/L)
000.155	MD 202	LANDOVER RD

ROUTE NUMBER: MD 202 C
DIRECTION: SOUTH (NON-INVENTORY)

MILEPOINT		MILEPOINT DESCRIPTION
000.000	CO 5410	LARGO CENTER DR
000.000	CO 4493	LARGO DR WEST
000.084	MD 214	CENTRAL AVE (WB/L)
000.098	MD 214	CENTRAL AVE
000.140	RP 202	RAMP 9 FR RAMP 7 (FR MD 214) TO MD 202C
000.210	RP 202	RAMP 7 FR RAMP 6 (FR MD 214) TO MD 202C
000.275	CO 5261	CAPITAL LA
000.285	CO 3465	HARRY S TRUMAN DR (SB/L)

ROUTE NUMBER: MD 206
DIRECTION: SOUTH (NON-INVENTORY)

MILEPOINT		MILEPOINT DESCRIPTION
000.000	CO 7225	BENTLEY PARK DR (SB/L)
000.000	CO 2	OLD GUNPOWDER RD
000.800	RP 95	RAMP 6 FR KONTERRA DR EB TO RP7 (SB CD)
000.820	RP 95	RAMP 5 FR IS 95 SB CD LA TO KONTERRA DR
000.820	OP 4820	SWEITZER LA
001.000	IS 95 CS	IS 95 SB CD LANE FR MD 198 TO MD 200
001.014	IS 95	NO NAME (SB/L)
001.030		EXIT #32 (IS 95)
001.051	IS 95	NO NAME
001.070	IS 95 CN	IS 95 NB CD LANE FR MD 200 TO MD 198
001.218	RP 95	RAMP 3 FR KONTERRA DR TO IS 95 NB CD LA

MARYLAND DEPARTMENT OF TRANSPORTATION
STATE HIGHWAY ADMINISTRATION
DATA SERVICES DIVISION

2021 HIGHWAY LOCATION REFERENCE

COUNTY: PRINCE GEORGE'S
DISTRICT: 3
DATE: 1/23/2023
VERSION:1.0

ROUTE NUMBER: MD 206
DIRECTION: SOUTH (NON-INVENTORY)

MILEPOINT		MILEPOINT DESCRIPTION
001.226	RP 95	RAMP 9 FR RP4 (NB CD) TO KONTERRA DR WB
001.255	RP 95	RAMP 4 FR IS 95 NB CD TO KONTERRA DR EB
001.454	OP 5599	VAN DUSEN RD
001.850	OP 5598	VIRGINIA MANOR ACCESS RD
002.010	CO 6993	VIRGINIA MANOR RD
002.272		STRUCTURE P-0173001
002.475	RP 200	RAMP 8 FR KONTERRA DR TO MD 200 WB
002.544	MD 200	INTERCOUNTY CONNECTOR (WB/L)
002.550		EXIT #20 (MD 200)
002.556	MD 200	INTERCOUNTY CONNECTOR
002.610	RP 200	RAMP 6 FR MD 200 EB TO KONTERRA DR
002.800	CO 21	MUIRKIRK RD
003.143	MD 212	VIRGINIA MANOR RD (SB/L)
003.154	MD 212	VIRGINIA MANOR RD

ROUTE NUMBER: MD 208
DIRECTION: SOUTH (NON-INVENTORY)

MILEPOINT		MILEPOINT DESCRIPTION
000.000	CO 1204	HAMILTON ST
000.000	MD 500	QUEENS CHAPEL RD
000.100	MU 9350	35TH AVE
000.150	MU 9353	35TH PL #1
000.240	MU 9360	36TH AVE
000.340	MU 9372	37TH AVE #2
000.360	MU 9373	37TH PL
000.450	MU 151	HAMILTON ST #1
000.450	MU 180	JEFFERSON ST
000.490	MU 8260	ALLEY #26
000.680	MU 8270	GAINES ALLEY
000.810	MU 10	ALLISON ST
000.890	MU 190	WINDOM RD
000.970	MU 180	WEBSTER ST
001.060	MU 61	JACKSON AVE #1

MARYLAND DEPARTMENT OF TRANSPORTATION
STATE HIGHWAY ADMINISTRATION
DATA SERVICES DIVISION

2021 HIGHWAY LOCATION REFERENCE

COUNTY: PRINCE GEORGE'S
DISTRICT: 3
DATE: 1/23/2023
VERSION:1.0

ROUTE NUMBER: MD 208
DIRECTION: SOUTH (NON-INVENTORY)

MILEPOINT **MILEPOINT DESCRIPTION**

001.060	MU 160	VARNUM ST
001.060	MU 170	VOLTA AVE
001.140	MU 140	UPSHUR ST
001.200	MU 150	UTAH AVE
001.250	MU 120	TAYLOR ST
001.270	MU 8030	ALLEY #3
001.310	MU 110	SHEPPARD ST
001.340	MU 8020	ALLEY #2
001.370	MU 111	SHEPHERD ST
001.370	MU 100	SHEPPARD CT
001.400	MU 8010	ALLEY #1
001.440	MU 31	BUNKER HILL RD #1
001.456	US 1	RHODE ISLAND AVE (SB/L)
001.464	US 1	RHODE ISLAND AVE
001.530	MU 90	QUINCY ST
001.580	MU 80	PERRY ST
001.660	MU 31	COTTAGE TERR #1
001.680	MU 8010	ALLEY #1
001.720	MU 40	PARKWOOD ST
001.860	US 1 AL	BLADENSBURG RD

ROUTE NUMBER: MD 210
DIRECTION: SOUTH (NON-INVENTORY)

MILEPOINT **MILEPOINT DESCRIPTION**

000.000	DC 1002	SOUTHERN AVE
000.000		SOUTHERN AVE (DC MAINT)
000.000		WASH DC LINE
000.166	CO 660	AUDREY LA
000.310	OP 81	TALBERT DR
000.410	CO 1203	LIVINGSTON RD
001.050	MD 210 V	BALD EAGLE RD
001.050	RP 95	RAMP 10 FR RAMP 2 TO BALD EAGLE RD
001.084	RP 95	RAMP 7 FR RAMP 2 (FR IS 95) TO MD 210 SB

MARYLAND DEPARTMENT OF TRANSPORTATION
STATE HIGHWAY ADMINISTRATION
DATA SERVICES DIVISION

2021 HIGHWAY LOCATION REFERENCE

COUNTY: PRINCE GEORGE'S
DISTRICT: 3
DATE: 1/23/2023
VERSION:1.0

ROUTE NUMBER: MD 210
DIRECTION: SOUTH (NON-INVENTORY)

MILEPOINT		MILEPOINT DESCRIPTION
001.120	RP 95	RAMP 8 FR MD 210 SB TO IS 95 LS
001.230	IS 95 LS	CAPITAL BELTWAY (SB LOCAL)
001.247	IS 95	CAPITAL BELTWAY (SB/L)
001.260		EXIT #3
001.273	IS 95	CAPITAL BELTWAY
001.285	IS 95 LN	CAPITAL BELTWAY (NB LOCAL)
001.326	MD 414	OXON HILL RD (WB/L)
001.335	MD 414	OXON HILL RD
001.380	RP 210	RAMP 5 FR MD 210 SB TO MD 414 EB
001.470	RP 210	RAMP 6 FR MD 414 EB TO MD 210 SB
001.485	RP 95	RAMP 11 FR MD 210 NB TO IS 295 NB
001.800	RP 95	RAMP 12 FR IS 295 SB TO MD 210 SB
002.830	CO 582	KERBY HILL RD
003.820	CO 4524	LIVINGSTON RD
004.530	CO 118	OLD FORT RD
005.430	CO 416	FORT WASHINGTON RD
006.616	CO 600	SWAN CREEK RD (WB/L)
006.624	CO 600	SWAN CREEK RD
007.510	CO 118	OLD FORT RD
009.002	CO 1077	THE MALL
009.530	CO 154	FARMINGTON RD
010.900	MD 810 J	LIVINGSTON RD
011.348	MD 228	BERRY RD
011.510	MD 810 H	MANNING RD WEST
012.050	MD 810 G	PINE LA
012.800	MD 810 E	PINE DR
013.940	MD 810 A	LIVINGSTON RD
014.265		CHARLES CO/L
014.265	MD 210	INDIAN HEAD HWY (SB/L)

MARYLAND DEPARTMENT OF TRANSPORTATION
STATE HIGHWAY ADMINISTRATION
DATA SERVICES DIVISION

2021 HIGHWAY LOCATION REFERENCE

COUNTY: PRINCE GEORGE'S

DISTRICT: 3

DATE: 1/23/2023

VERSION:1.0

ROUTE NUMBER: MD 210 V

DIRECTION: SOUTH (NON-INVENTORY)

MILEPOINT		MILEPOINT DESCRIPTION
000.000	MD 210	INDIAN HEAD HWY (SB/L)
000.000	RP 95	RAMP 10 FR RAMP 2 TO BALD EAGLE RD
000.337	GV 130	BALD EAGLE RD
000.366	IS 95 LS	CAPITAL BELTWAY (SB LOCAL)
000.381	IS 95	CAPITAL BELTWAY (SB/L)
000.405	IS 95	CAPITAL BELTWAY
000.418	IS 95 LN	CAPITAL BELTWAY (NB LOCAL)
000.445	MD 414	OXON HILL RD

ROUTE NUMBER: MD 212

DIRECTION: SOUTH (NON-INVENTORY)

MILEPOINT		MILEPOINT DESCRIPTION
000.000	US 1	BALTIMORE AVE
000.194	MD 206	VIRGINIA MANOR RD
000.206	MD 206	VIRGINIA MANOR RD (SB/L)
000.420	CO 5467	INDIAN CREEK CT
000.850	CO 10	AMMENDALE RD
001.070	CO 6233	TROLLEY LA
001.200	CO 2369	GORDON AVE
001.300	CO 1216	FRANKLIN ST
001.390	CO 2747	HOLLY TREE CT
001.510	CO 6700	SERVICE RD B
001.630	CO 1881	N LINCOLN AVE
001.884	CO 2	OLD GUNPOWDER RD (NB/L)
001.896	CO 2	OLD GUNPOWDER RD
002.090	RP 95	RAMP 2 FR MD 212 WB TO RAMP 9 (TO IS 95)
002.220	RP 95	RAMP 1 FR RAMP 9 (FR IS 95) TO MD 212 WB
002.278	RP 95	RAMP 9 FR IS 95 NB TO IS 95 NB
002.295	IS 95	NO NAME
002.320		EXIT #29
002.359	IS 95	NO NAME (SB/L)
002.380	RP 95	RAMP 7 FR MD 212 WB TO IS 95 SB
002.560	RP 95	RAMP 8 FR IS 95 SB TO MD 212 WB

MARYLAND DEPARTMENT OF TRANSPORTATION
STATE HIGHWAY ADMINISTRATION
DATA SERVICES DIVISION

2021 HIGHWAY LOCATION REFERENCE

COUNTY: PRINCE GEORGE'S
DISTRICT: 3
DATE: 1/23/2023
VERSION:1.0

ROUTE NUMBER: MD 212
DIRECTION: SOUTH (NON-INVENTORY)

MILEPOINT MILEPOINT DESCRIPTION

002.797	CO 3523	BELTSVILLE DR
002.803	CO 3523	BELTSVILLE DR (SB/L)
003.040	CO 3730	ALLVIEW DR
003.040	CO 2386	EVANS TRAIL
003.090	OP 379	POWDER MILL VILLAGE LA
003.550	CO 14	CHERRY HILL RD
003.720	CO 5158	CHERRY MILL DR
003.780	CO 2289	COLLIER RD
003.890	CO 1925	BOXER RD
003.980	CO 2650	PLEASANT ACRES DR
004.480	CO 1689	BOND RD
004.560	CO 813	PINEWOOD CT
004.640	CO 1189	KNOLLWOOD DR
004.790	CO 2290	FLORAL DR
004.960	CO 3707	GLENMORE DR
005.010	CO 1786	POWDER MILL RD
005.101	CO 2183	FOREST HILL DR
005.190	CO 1543	FOREST DALE DR
005.250	CO 1820	WOODED WAY
005.390	CO 1875	TOWHEE AVE
005.530	IS 495	CAPITAL BELTWAY (WB/L)
005.580	IS 495	CAPITAL BELTWAY
005.660	CO 2829	MISTLETOE PL
005.720	CO 1795	MUSKOGEE ST
005.770	CO 1587	LACKAWANNA ST
005.780	CO 5056	CRUZE PL
005.870	CO 3440	BUCK LODGE TERR
006.000	CO 5579	HEATHERWOOD CT
006.230	CO 1331	BUCK LODGE RD
006.360	CO 1317	HUGHES RD
006.420	CO 786	25TH AVE
006.500	CO 2758	WILLOW LA
006.573	CO 105	ADELPHI RD
006.690	CO 1764	EDWARDS WAY

MARYLAND DEPARTMENT OF TRANSPORTATION
STATE HIGHWAY ADMINISTRATION
DATA SERVICES DIVISION

2021 HIGHWAY LOCATION REFERENCE

COUNTY: PRINCE GEORGE'S
DISTRICT: 3
DATE: 1/23/2023
VERSION:1.0

ROUTE NUMBER: MD 212
DIRECTION: SOUTH (NON-INVENTORY)

MILEPOINT		MILEPOINT DESCRIPTION
006.800	CO 230	METZEROTT RD
006.850	CO 848	APACHE ST
007.120	CO 1312	SARANAC ST
007.250	CO 881	RUATAN ST
007.330	CO 1074	QUEBEC ST
007.430	CO 1073	20TH AVE
007.440	CO 252	COOL SPRING RD
007.720	CO 1668	MERRIMAC DR
007.760	CO 1669	MERRIMACK DR
007.870	CO 1691	LEBANON ST
007.900	CO 879	LEBANON ST
007.990	CO 869	KEOKEE ST
008.150	CO 2076	JASMINE TERR
008.286	MD 193	UNIVERSITY BLVD (WB/L)
008.296	MD 193	UNIVERSITY BLVD
008.453	CO 692	DREXEL ST
008.596	CO 1654	DREXEL ST
008.720	CO 770	CROSBY RD
008.780	CO 1379	RIGGS RD CT
008.860	CO 675	BEECHWOOD RD
008.900	CO 768	AVALON PL
008.960	CO 682	AMHERST RD
009.020	CO 765	AMHERST RD
009.116	MD 410	EAST WEST HWY (WB/L)
009.122	MD 410	EAST WEST HWY
009.260	CO 773	DAYTON RD
009.370	CO 776	NORTON RD
009.426	CO 5778	SARGENT RD
009.520	CO 438	RED TOP RD
009.730	CO 965	RAY RD
009.910	CO 1240	FAIROAK AVE
009.980	CO 1321	ROSEDALE PL
010.040	CO 787	SOMERSET PL
010.090	CO 788	SHERIDAN ST

MARYLAND DEPARTMENT OF TRANSPORTATION
STATE HIGHWAY ADMINISTRATION
DATA SERVICES DIVISION

2021 HIGHWAY LOCATION REFERENCE

COUNTY: PRINCE GEORGE'S
DISTRICT: 3
DATE: 1/23/2023
VERSION:1.0

ROUTE NUMBER: MD 212
DIRECTION: SOUTH (NON-INVENTORY)

MILEPOINT	MILEPOINT DESCRIPTION
010.190 CO 449	CHILLUM RD
010.190 MD 501	CHILLUM RD (WB/L)
010.300 CO 1239	BERKSHIRE DR
010.350 DC 1007	EASTERN AVE
010.350	EASTERN AVE (DC MAINT)
010.350	WASH DC LINE

ROUTE NUMBER: MD 212 A
DIRECTION: WEST (NON-INVENTORY)

MILEPOINT	MILEPOINT DESCRIPTION
000.000 MD 201	EDMONSTON AVE
000.000 CO 38	EDMONSTON RD
000.000 GV 6	POWDER MILL RD
000.280 MD 694	AGRICULTURAL FARM RD
000.280 CO 2754	COOK RD
000.500 US 1	BALTIMORE AVE
000.680 CO 928	QUEEN ANNE AVE
000.810 CO 6699	RHODE ISLAND AVE
000.865 CO 2177	JOSEPHINE AVE
000.936 CO 4425	HARTFORD AVE
001.006 CO 5806	WICOMICO AVE
001.059 CO 1602	PRINCE GEORGES AVE
001.084 CO 1362	HOWARD AVE
001.146 CO 1759	GARRETT AVE
001.157 CO 1758	GARRETT AVE
001.222 CO 3359	ODELL RD
001.287 CO 1098	ASH RD
001.352 CO 31	CEDAR LA
001.419 CO 3081	BATTERSEA DR
001.460 CO 1097	CHILCOATE LA
001.544 CO 1538	EMACK RD
001.637 CO 1366	ROBY AVE
001.719 CO 1533	CAVERLY AVE

MARYLAND DEPARTMENT OF TRANSPORTATION
 STATE HIGHWAY ADMINISTRATION
 DATA SERVICES DIVISION

2021 HIGHWAY LOCATION REFERENCE

COUNTY: PRINCE GEORGE'S
 DISTRICT: 3
 DATE: 1/23/2023
 VERSION:1.0

ROUTE NUMBER: MD 212 A
 DIRECTION: WEST (NON-INVENTORY)

MILEPOINT		MILEPOINT DESCRIPTION
001.746	CO 3524	CAVERLY AVE
001.811	CO 25	PINE ST

ROUTE NUMBER: MD 214
 DIRECTION: WEST (NON-INVENTORY)

MILEPOINT		MILEPOINT DESCRIPTION
000.000		ANNE ARUNDEL CO/L
000.000	MD 214	CENTRAL AVE
000.510	CO 3643	QUEEN ANNE BRIDGE RD
001.620	CO 5084	STURBRIDGE LA
002.214	MD 978 B	OLD CENTRAL AVE (WB/L)
002.390	RP 301	RAMP 2 FR MD 214 WB TO US 301 NB
002.510	RP 301	RAMP 1 FR US 301 NB TO MD 214 WB
002.539		STRUCTURE 160104041
002.555	US 301	CRAIN HWY
002.570	RP 301	RAMP 7 FR MD 214 WB TO US 301 SB
002.710	US 301	CRAIN HWY (SB/L)
002.830	RP 301	RAMP 8 FR US 301 SB TO MD 214 WB
002.920	MD 978 B	OLD CENTRAL AVE
003.170	MU 2131	PENNSBURY DR
003.340	MD 978 A	HALL RD
003.910	MD 978 C	DEVONWOOD DR
004.460	MU 68	DANFIELD DR
004.750	CO 59	CHURCH RD
005.458	CO 4004	SIX FLAGS AMERICA
005.710	CO 6413	CAMERON GROVE BLVD
006.029	OP 5167	STATON DR
006.617	MD 193	ENTERPRISE RD (WB/L)
006.623	MD 193	ENTERPRISE RD
007.000	CO 4719	ST MICHAELS DR
007.448	CO 3460	LAKE ARBOR WAY
007.815	CO 5777	BYWATER DR
008.040	CO 5700	MILLPONDS DR

MARYLAND DEPARTMENT OF TRANSPORTATION
STATE HIGHWAY ADMINISTRATION
DATA SERVICES DIVISION

2021 HIGHWAY LOCATION REFERENCE

COUNTY: PRINCE GEORGE'S
DISTRICT: 3
DATE: 1/23/2023
VERSION:1.0

ROUTE NUMBER: MD 214
DIRECTION: WEST (NON-INVENTORY)

MILEPOINT	MILEPOINT DESCRIPTION
008.258 CO 5095	CAMPUS WAY NORTH
008.430 RP 202	RAMP 2 FR MD 214 WB TO MD 202 NB
008.720 RP 202	RAMP 1 FR MD 202 NB TO MD 214 WB
008.733	STRUCTURE 160241041
008.752 MD 202	LARGO RD
008.777 MD 202	LARGO RD (SB/L)
009.000 RP 202	RAMP 8 FR MD 202 SB TO MD 214 WB
009.250 MD 202 C	HARRY S TRUMAN DR
009.480 RP 95	RAMP 2 FR MD 214 WB TO IS 95 NB
009.540 RP 95	RAMP 7 FR EB MD 214 TO NB RAMP 2
009.690 IS 95	CAPITAL BELTWAY
009.710 IS 95	CAPITAL BELTWAY (SB/L)
009.710	EXIT #15
009.840 RP 95	RAMP 9 FR RAMP 8 (FR IS95) TO MD 214 WB
009.960 RP 95	RAMP 8 FR IS 95 SB TO MD 214 WB
010.064 CO 76	BRIGHTSEAT RD
010.380 CO 4138	NORAIR AVE
010.555 CO 5730	GARRETT A MORGAN BLVD
010.684 CO 2447	WESTHAMPTON AVE
010.950 CO 3424	JONQUIL AVE
011.340 CO 360	HILL RD
011.640 CO 2804	GENTRY LA
011.720 CO 1593	PEPPER MILL DR
011.840 CO 4131	DAIMLER DR
012.020 CO 2802	CINDY LA
012.220 OP 409	SOPER LA
012.480 CO 366	ADDISON RD
012.670 MD 332 A	NO NAME
012.690 OP 565	YOST PL
012.850 CO 3889	YACHT PL
012.950 CO 3149	BURGUNDY ST
013.000 CO 363	CROWN ST
013.000 CO 1205	MARYLAND PARK DR
013.050 CO 301	COOLIDGE ST

MARYLAND DEPARTMENT OF TRANSPORTATION
STATE HIGHWAY ADMINISTRATION
DATA SERVICES DIVISION

2021 HIGHWAY LOCATION REFERENCE

COUNTY: PRINCE GEORGE'S
DISTRICT: 3
DATE: 1/23/2023
VERSION:1.0

ROUTE NUMBER: MD 214
DIRECTION: WEST (NON-INVENTORY)

MILEPOINT	MILEPOINT DESCRIPTION
013.150 CO 297	DAVEY ST
013.320 DC 1004	SOUTHERN AVE
013.320	SOUTHERN AVE (DC MAINT)
013.320	WASH DC LINE

ROUTE NUMBER: MD 216
DIRECTION: SOUTH (NON-INVENTORY)

MILEPOINT	MILEPOINT DESCRIPTION
000.000	HOWARD CO/L
000.000 MD 216	SCAGGSVILLE RD (SB/L)
000.090 MU 230	MAIN ST
000.190 MU 351	PRINCE GEORGE ST #1
000.260 MU 260	MONTGOMERY ST
000.280 MU 8150	PEGGYS WAY
000.310 MU 303	PARK AVE #2
000.370 MU 211	LAUREL AVE #1
000.430 MU 80	CARROLL AVE
000.500 MD 198	TALBOTT AVE (WB/L)
000.540 MU 90	COMPTON AVE
000.610 MD 198	GORMAN AVE

ROUTE NUMBER: MD 218
DIRECTION: WEST (NON-INVENTORY)

MILEPOINT	MILEPOINT DESCRIPTION
000.000 CO 81	SUITLAND RD
000.005 MD 458	SILVER HILL RD (SB/L)
000.080 CO 523	HURON AVE
000.270 CO 527	HOMER AVE
000.410 CO 3640	SHADYSIDE AVE
000.770 CO 54	ARNOLD RD
001.640 DC 1003	SOUTHERN AVE

MARYLAND DEPARTMENT OF TRANSPORTATION
STATE HIGHWAY ADMINISTRATION
DATA SERVICES DIVISION

2021 HIGHWAY LOCATION REFERENCE

COUNTY: PRINCE GEORGE'S
DISTRICT: 3
DATE: 1/23/2023
VERSION:1.0

ROUTE NUMBER: MD 221 A
DIRECTION: SOUTH (NON-INVENTORY)

MILEPOINT		MILEPOINT DESCRIPTION
000.145	RP 95	RAMP 6 FR MD 221A EB TO IS 95 SB
000.295	IS 95	CAPITAL BELTWAY (SB/L)
000.315	IS 95	CAPITAL BELTWAY
000.315		EXIT #13
000.475	RP 95	RAMP 4 FR IS 95 NB TO MD 221A EB

ROUTE NUMBER: MD 223
DIRECTION: SOUTH (NON-INVENTORY)

MILEPOINT		MILEPOINT DESCRIPTION
000.000	CO 79	MELLWOOD RD
000.040	RP 4	RAMP 8 FR MD 223 SB TO MD 4 WB
000.060	RP 4	RAMP 9 FR MD 223 NB TO RAMP 8 (TO MD 4)
000.080	RP 4	RAMP 2 FR MD 4 WB TO MD 223 NB
000.150	MD 4	PENNSYLVANIA AVE
000.180	MD 4	PENNSYLVANIA AVE (SB/L)
000.240	RP 4	RAMP 3 FR RAMP 6 (FR MD 4) TO MD 223 NB
000.290	RP 4	RAMP 6 FR MD 4 EB TO MD 223 SB
000.410	CO 3050	MARLBORO PIKE
000.825	CO 4817	WELSHIRE DR
001.150	CO 6933	JOHENSU DR
001.440	CO 4511	PERRYWOOD RD
001.690	CO 6938	MCCORMICK RD
001.850	CO 92	DOWER HOUSE RD
002.040	CO 2157	SHERWOOD DR
002.190	CO 2552	VICTORIA DR
002.570	MD 223 I	HAISLIP WAY
002.570	CO 131	ROSARYVILLE RD
003.030	CO 3006	DON DR
003.320	CO 6671	CLENDINNEN DR
003.440	CO 6450	HUNTER DR
003.460	CO 1871	LANTERN LA
003.590	CO 1870	GREEN ST
003.680	CO 937	COLONIAL LA

MARYLAND DEPARTMENT OF TRANSPORTATION
STATE HIGHWAY ADMINISTRATION
DATA SERVICES DIVISION

2021 HIGHWAY LOCATION REFERENCE

COUNTY: PRINCE GEORGE'S
DISTRICT: 3
DATE: 1/23/2023
VERSION:1.0

ROUTE NUMBER: MD 223
DIRECTION: SOUTH (NON-INVENTORY)

MILEPOINT		MILEPOINT DESCRIPTION
003.710	CO 2549	SWEENEY DR
003.910	OP 158	RICHARDSON RD
004.020	CO 3004	DEBORAH ST
004.123	CO 557	DANGERFIELD RD
004.123	CO 558	OLD ALEXANDRIA FERRY RD
004.570	CO 2547	DENTON DR
004.600	CO 4299	AUTUMN WAY
004.700	CO 4016	CANBERRA DR
004.900	CO 916	TALL CEDAR LA
004.928	CO 918	CLAYTON LA
005.030	CO 4939	MIKE SHAPIRO DR
005.150	RP 5	RAMP 2 FR MD 223 WB TO RAMP 3 (TO MD 5)
005.220	MD 5	BRANCH AVE
005.230	RP 5	RAMP 1 FR MD 5 NB TO MD 223 WB
005.240	MD 5	BRANCH AVE (SB/L)
005.310	RP 5	RAMP 8 FR RAMP 5 (FR MD 5) TO MD 223 WB
005.460	CO 391	PINE VIEW LA
005.870	CO 2166	CLINTON ST
005.920	OP 119	NO NAME
005.980	CO 599	BRANDYWINE RD
005.980	CO 3675	OLD BRANCH AVE
006.190	CO 3356	ABSHER LA
006.360	OP 4805	HARDESTY DR
006.420	CO 2226	GWYNNDALE DR
006.800	CO 2990	PELLA PL
006.890	CO 2711	DIXON DR
007.000	CO 3295	GREENFIELD LA
007.420	CO 123	TEMPLE HILL RD
007.560	CO 4344	DALMATIA DR
007.760	CO 2664	GLEN VIEW DR
007.930	CO 120	STEED RD
008.340	CO 146	TIPPETT RD
009.210	CO 2939	DELANCEY ST
009.890	CO 3890	MARY CATHERINE DR

MARYLAND DEPARTMENT OF TRANSPORTATION
STATE HIGHWAY ADMINISTRATION
DATA SERVICES DIVISION

2021 HIGHWAY LOCATION REFERENCE

COUNTY: PRINCE GEORGE'S
DISTRICT: 3
DATE: 1/23/2023
VERSION:1.0

ROUTE NUMBER: MD 223
DIRECTION: SOUTH (NON-INVENTORY)

MILEPOINT		MILEPOINT DESCRIPTION
010.330	CO 3764	WINDBROOK DR
010.433	CO 6307	HILLANTRAE DR
010.780	CO 4275	PARKER LA
011.330	CO 3898	JOSEPH DR
011.550	CO 3834	LAZY ACRES RD
011.780	CO 144	GALLAHAN RD
011.978	MD 223 A	NO NAME
012.050	CO 225	FLORAL PARK RD
012.050	OP 5497	PISCATAWAY RD
012.630		ROAD END: BARRICADE

ROUTE NUMBER: MD 228
DIRECTION: WEST (NON-INVENTORY)

MILEPOINT		MILEPOINT DESCRIPTION
000.000	MD 228	BERRY RD (WB/L)
000.000		CHARLES CO/L
000.060	MD 228 A	BEALLE HILL RD
000.820	MD 810 I	MANNING RD EAST
000.829	MD 810 I	MANNING RD EAST (NB/L)
001.340	MD 210	INDIAN HEAD HWY

ROUTE NUMBER: MD 295
DIRECTION: SOUTH (NON-INVENTORY)

MILEPOINT		MILEPOINT DESCRIPTION
000.000		ANNE ARUNDEL CO/L
000.000	MD 295	BALTIMORE WASHINGTON PKWY (SB/L)
000.470	RP 295	RAMP 8 FR MD 295 SB TO MD 197 WB
000.660	RP 295	RAMP 7 FR MD 197 WB TO MD 295 SB
000.800	MD 197	LAUREL BOWIE RD
000.950	MD 197	LAUREL BOWIE RD (SB/L)
001.210	RP 295	RAMP 6 FR MD 197 EB TO MD 295 SB
002.470	RP 295	RAMP 8 FR MD 295 SB TO POWDER MILL RD WB

MARYLAND DEPARTMENT OF TRANSPORTATION
STATE HIGHWAY ADMINISTRATION
DATA SERVICES DIVISION

2021 HIGHWAY LOCATION REFERENCE

COUNTY: PRINCE GEORGE'S
DISTRICT: 3
DATE: 1/23/2023
VERSION:1.0

ROUTE NUMBER: MD 295
DIRECTION: SOUTH (NON-INVENTORY)

MILEPOINT		MILEPOINT DESCRIPTION
002.700	GV 6	POWDER MILL RD
002.900	RP 295	RAMP 6 FR POWDER MILL RD EB TO MD 295 SB
003.680	CO 27	BEAVER DAM RD
004.658	GV 1	BALWASH RD
004.664	GV 1	BALWASH RD (EB/L)
004.700	GV 1	BALWASH RD (EB/L)
004.790	GV 1	BALWASH RD
005.740	RP 295	RAMP 8 FR MD 295 SB TO MD 193A WB
005.910	RP 295	RAMP 7 FR MD 193A WB TO MD 295 SB
005.941	MD 193	GREENBELT RD (WB/L)
005.956	MD 193	GREENBELT RD
006.070	RP 95	RAMP 2 FR MD 295 WB TO IS 95 NB
006.240	RP 95	RAMP 1 FR IS 95 NB TO MD 295 WB
006.275		STRUCTURE 160142021
006.289	IS 95	CAPITAL BELTWAY
006.300		EXIT #22
006.309	IS 95	CAPITAL BELTWAY (SB/L)
006.340	RP 95	RAMP 7 FR MD 295 WB TO IS 95 SB
006.530	RP 95	RAMP 8 FR IS 95 SB TO MD 295 WB
007.830	CO 42	GOOD LUCK RD
008.500	RP 295	RAMP 8 FR MD 295 SB TO MD 410
008.690	MD 410	RIVERDALE RD
008.850	RP 295	RAMP 6 FR MD 410 TO MD 295 SB
010.160	RP 295	RAMP 8 FR MD 295 SB TO MD 450 WB
010.310	RP 295	RAMP 7 FR MD 450 WB TO MD 295 SB
010.330	MD 450	ANNAPOLIS RD
010.330	RP 295	RAMP 7 FR MD 450 WB TO MD 295 SB
010.480	RP 295	RAMP 8 FR MD 295 SB TO MD 202 WB
010.590	RP 295	RAMP 7 FR MD 202 WB TO MD 295 SB
010.635	MD 202	LANDOVER RD
010.645	MD 202	LANDOVER RD (SB/L)
011.475	MD 201	KENILWORTH AVE
011.485	MD 201	KENILWORTH AVE (SB/L)
011.720	RP 295	RAMP 5 FR MD 295 SB TO MD 201 EB

MARYLAND DEPARTMENT OF TRANSPORTATION
STATE HIGHWAY ADMINISTRATION
DATA SERVICES DIVISION

2021 HIGHWAY LOCATION REFERENCE

COUNTY: PRINCE GEORGE'S
DISTRICT: 3
DATE: 1/23/2023
VERSION:1.0

ROUTE NUMBER: MD 295
DIRECTION: SOUTH (NON-INVENTORY)

MILEPOINT		MILEPOINT DESCRIPTION
011.900	RP 295	RAMP 8 FR MD 201 SB TO MD 295 WB
012.270	US 50	JOHN HANSON HWY (WB/L)

ROUTE NUMBER: MD 320
DIRECTION: WEST (NON-INVENTORY)

MILEPOINT		MILEPOINT DESCRIPTION
000.000	MD 650	NEW HAMPSHIRE AVE
000.010	MD 650	NEW HAMPSHIRE AVE (SB/L)
000.160		MONTGOMERY CO/L
000.160	MD 320	PINEY BRANCH RD

ROUTE NUMBER: MD 337
DIRECTION: SOUTH (NON-INVENTORY)

MILEPOINT		MILEPOINT DESCRIPTION
000.000	CO 5529	PRESIDENTIAL PKWY
000.011	MD 4	PENNSYLVANIA AVE (SB/L)
000.070		BEGIN X-REF W/GV 119 & GV 124
000.070	GV 119	SUITLAND PKWY (WB/L)
000.760	GV 124	ALLENTOWN RD
000.760		END X-REF W/GV 124 & GV 119
001.150	RP 95	RAMP 9 FR MD 337 WB TO RAMP 4 (TO IS 95)
001.190	CO 483	FORESTVILLE RD
001.190	RP 95	RAMP 4 FR MD 337 NB TO IS 95 EB
001.766	CO 81	SUITLAND RD
001.920	RP 95	RAMP 6 FR IS 95 EB TO MD 337 SB
002.420	CO 2176	MAXWELL DR
002.590	CO 127	AUTH RD
003.085	CO 6435	LEON ST
003.132	CO 1456	ROBIN LA
003.178	CO 2149	PERRIE LA
003.320	RP 5	RAMP 2 FR MD 337 WB TO RAMP 3 (TO MD 5)
003.350	RP 5	RAMP 3 FR MD 337 EB TO MD 5 NB

MARYLAND DEPARTMENT OF TRANSPORTATION
STATE HIGHWAY ADMINISTRATION
DATA SERVICES DIVISION

2021 HIGHWAY LOCATION REFERENCE

COUNTY: PRINCE GEORGE'S
DISTRICT: 3
DATE: 1/23/2023
VERSION:1.0

ROUTE NUMBER: MD 337
DIRECTION: SOUTH (NON-INVENTORY)

MILEPOINT		MILEPOINT DESCRIPTION
003.370	MD 5	BRANCH AVE
003.380	CO 126	ALLENTOWN RD (SB/L)
003.380	RP 5	RAMP 5 FR MD 5 SB TO MD 337 EB

ROUTE NUMBER: MD 373
DIRECTION: WEST (NON-INVENTORY)

MILEPOINT		MILEPOINT DESCRIPTION
000.000	MD 631 A	BRANDYWINE RD
000.000	RP 5	RAMP 8 FR MD 5 SB TO MD 373
000.522	CO 7010	OWINGS AVE
000.798	CO 7013	SUDLEY AVE
001.949	CO 1253	BECKER RD
002.125	CO 1250	DUCKETT RD
002.242	CO 3853	MCKENDREE RD
002.715	CO 5486	NEALE DR
003.049	CO 222	DANVILLE RD
003.085	CO 817	S SPRINGFIELD RD
004.173	CO 226	GARDNER RD
006.090	CO 724	BERRY RD
006.220	CO 160	SHARPERVILLE RD
006.978	CO 1258	HOLLY HILL DR
007.203	CO 2184	CEDAR LAWN DR
007.315	CO 157	BEALLE HILL RD
007.502	CO 1202	LIVINGSTON RD
007.504	CO 1202	LIVINGSTON RD
007.652	CO 4645	NEWASA LA
007.706	CO 2185	MAPLE DR
007.776	OP 294	JOHN DAILEY RD
007.861	CO 5139	MENK RD
007.949	CO 1605	DUSTY LA
008.087	CO 5189	STONE FOOT RD
008.278	MD 210 P	SERVICE RD
008.330	MD 210	INDIAN HEAD HWY

MARYLAND DEPARTMENT OF TRANSPORTATION
STATE HIGHWAY ADMINISTRATION
DATA SERVICES DIVISION

2021 HIGHWAY LOCATION REFERENCE

COUNTY: PRINCE GEORGE'S
DISTRICT: 3
DATE: 1/23/2023
VERSION:1.0

ROUTE NUMBER: MD 373
DIRECTION: (NON-INVENTORY)

MILEPOINT **MILEPOINT DESCRIPTION**

008.337 MD 810 J LIVINGSTON RD

ROUTE NUMBER: MD 410
DIRECTION: WEST (NON-INVENTORY)

MILEPOINT **MILEPOINT DESCRIPTION**

000.000 CO 2428 PENNSY DR
000.340 RP 50 RAMP 4 FR MD 410 NB TO US 50 EB
000.390 RP 50 RAMP 5 FR MD 410 SB TO RAMP 4 (TO US 50)
000.435 US 50 JOHN HANSON HWY
000.440 EXIT #5
000.446 US 50 JOHN HANSON HWY (WB/L)
000.490 RP 50 RAMP 7 FR RAMP 2 (FR US 50) TO MD 410 SB
000.540 RP 50 RAMP 2 FR US 50 WB TO MD 410 NB
000.710 MD 433 ELLIN RD
001.066 MD 450 ANNAPOLIS RD
001.075 MD 450 ANNAPOLIS RD (WB/L)
002.220 CO 302 RIVERDALE RD
002.270 CO 244 67TH PL
002.370 CO 408 67TH AVE
002.450 CO 409 66TH AVE
002.480 RP 295 RAMP 2 FR MD 410 TO MD 295 NB
002.505 MD 295 BALTIMORE WASHINGTON PKWY
002.550 MD 295 BALTIMORE WASHINGTON PKWY (SB/L)
002.570 RP 295 RAMP 6 FR MD 410 TO MD 295 SB
002.610 CO 397 EASTPINE DR
002.670 CO 3102 64TH AVE
002.720 CO 1305 63RD PL
002.770 CO 1316 63RD AVE
002.830 CO 593 62ND PL
002.850 CO 1493 MUSTANG DR
002.940 CO 341 61ST PL
003.220 CO 317 58TH AVE
003.338 MD 201 KENILWORTH AVE

MARYLAND DEPARTMENT OF TRANSPORTATION
STATE HIGHWAY ADMINISTRATION
DATA SERVICES DIVISION

2021 HIGHWAY LOCATION REFERENCE

COUNTY: PRINCE GEORGE'S
DISTRICT: 3
DATE: 1/23/2023
VERSION:1.0

ROUTE NUMBER: MD 410
DIRECTION: WEST (NON-INVENTORY)

MILEPOINT		MILEPOINT DESCRIPTION
003.342	MD 201	KENILWORTH AVE (SB/L)
003.850	MU 280	TAYLOR RD
003.950	MU 490	49TH AVE
004.150	MU 80	LAFAYETTE AVE
004.190	MU 110	MARYLAND AVE
004.290	MU 461	46TH AVE #1
004.350	MU 450	45TH PL
004.410	US 1	BALTIMORE AVE
004.550	MU 440	44TH AVE
004.680	MU 430	43RD AVE
004.926	MD 500	QUEENS CHAPEL RD
004.933	CO 232	ADELPHI RD
004.933	MD 500	QUEENS CHAPEL RD (WB/L)
005.133	OP 5527	AMERICA BLVD
005.235	CO 5678	BELCREST RD
005.526	MU 109	EDITORS PARK DR
005.677	CO 1819	TOLEDO TERR
006.262	CO 680	23RD AVE
006.696	MD 212	RIGGS RD
006.705	MD 212	RIGGS RD (SB/L)
006.870	CO 769	17TH AVE
006.990	CO 772	CHILLUM MANOR RD
007.199	CO 763	FAIRVIEW AVE
007.199	CO 894	LINDEN AVE
007.286	CO 895	OLSON RD
007.330	CO 764	10TH AVE
007.397	MU 790	KENTLAND AVE
007.463	CO 703	RED TOP RD
007.540	MD 410	ETHAN ALLEN AVE (WB/L)
007.540		MONTGOMERY CO/L
007.540	MD 650	NEW HAMPSHIRE AVE

MARYLAND DEPARTMENT OF TRANSPORTATION
STATE HIGHWAY ADMINISTRATION
DATA SERVICES DIVISION

2021 HIGHWAY LOCATION REFERENCE

COUNTY: PRINCE GEORGE'S
DISTRICT: 3
DATE: 1/23/2023
VERSION:1.0

ROUTE NUMBER: MD 414
DIRECTION: WEST (NON-INVENTORY)

MILEPOINT	MILEPOINT DESCRIPTION
000.000 MD 5	BRANCH AVE
000.020 CO 1197	BONITA ST
000.020 MD 414 A	OLD SILVER HILL RD
000.140 CO 607	COLEBROOKE DR
000.360 CO 1636	CEDAR DR
000.430 MD 458	SILVER HILL RD (SB/L)
000.465 MD 458	SILVER HILL RD
000.570 CO 3583	WILKINSON DR
000.790 MD 967 A	BEDFORD WAY
000.930 RP 5	RAMP 7 FR MD 5 WB TO MD 414 SB
000.950 RP 5	RAMP 8 FR MD 414 SB TO RAMP 1 (TO MD 5)
001.030 MD 5	BRANCH AVE
001.040 MD 5	BRANCH AVE (SB/L)
001.137 RP 5	RAMP 6 FR RAMP 3 (FR MD 5) TO MD 414 SB
001.144 CO 1263	28TH AVE
001.144 RP 5	RAMP 5 FR MD 414 SB TO RAMP 4 (TO MD 5)
001.330 CO 1728	LEISURE DR
001.430 CO 2655	STAMP RD
001.530 CO 4015	CLIFTON RD
001.660 CO 2244	POHANKA PL
001.680 CO 3165	CREMEN RD
001.750 CO 967	DALLAS DR
001.870 CO 3733	RALEIGH RD
001.870 CO 123	TEMPLE HILL RD
002.010 CO 700	DEER PARK DR
002.090 OP 463	FRAZIER SQ
002.170 CO 124	HAGAN RD
002.230 CO 5048	JOHN A THOMPSON RD
002.270 CO 1959	KERNAL LA
002.340 CO 1772	LIME ST
002.380 CO 1461	S BARNABY RD
002.670 CO 5572	FRAZIER TERR
002.770 CO 110	WHEELER RD
002.770 CO 1838	WINSTON ST

MARYLAND DEPARTMENT OF TRANSPORTATION
STATE HIGHWAY ADMINISTRATION
DATA SERVICES DIVISION

2021 HIGHWAY LOCATION REFERENCE

COUNTY: PRINCE GEORGE'S
DISTRICT: 3
DATE: 1/23/2023
VERSION:1.0

ROUTE NUMBER: MD 414
DIRECTION: WEST (NON-INVENTORY)

MILEPOINT		MILEPOINT DESCRIPTION
002.850	CO 3045	ARTS DR
003.020	CO 1344	LARRY AVE
003.020	CO 5266	ROSECROFT VILLAGE DR
003.180	CO 3047	ALICE AVE
003.180	RP 95	RAMP 9 FR RAMP 2 (FR IS 95) TO MD 414 SB
003.250	RP 95	RAMP 8 FR MD 414 SB TO IS 95 WB
003.360	RP 95	RAMP 7 FR IS 95 WB TO MD 414 SB
003.390	IS 95	CAPITAL BELTWAY (SB/L)
003.420	IS 95	CAPITAL BELTWAY
003.420		EXIT #4
003.560	RP 95	RAMP 5 FR MD 414 SB TO IS 95 EB
003.650	RP 95	RAMP 6 FR IS 95 EB TO MD 414 SB
003.680	RP 95	RAMP 10 FR RAMP 6 (FR IS 95) TO MD 414
003.746	MD 975 A	JOHN HANSON LA
003.753	MD 975 A	JOHN HANSON LA (SB/L)
004.540	CO 1203	LIVINGSTON RD
004.850	CO 4729	CLIPPER WAY
004.886	RP 95	RAMP 9 FR MD 414 TO RAMP 4 (TO IS 95 NB)
004.894	RP 95	RAMP 3 FR IS 95 LN TO MD 414
004.930	RP 95	RAMP 4 FR RP 11 (FR MD 210) TO IS 95
004.940	RP 210	RAMP 2 FR MD 414 WB TO MD 210 NB
004.970	RP 210	RAMP 4 FR MD 210 NB TO MD 414
005.045	MD 210	INDIAN HEAD HWY
005.056	MD 210	INDIAN HEAD HWY (SB/L)
005.140	RP 210	RAMP 5 FR MD 210 SB TO MD 414 EB
005.160	MD 210 V	BALD EAGLE RD
005.166	RP 210	RAMP 8 FR RAMP 5(FR MD 210) TO MD 414 WB
005.173	RP 210	RAMP 7 FR MD 414 WB TO RAMP 6(TO MD 210)
005.177	MD 210 V	BALD EAGLE RD (SB/L)
005.180	RP 210	RAMP 6 FR MD 414 EB TO MD 210 SB
005.210	RP 95	RAMP 24 FR RP 11 (MD 210 NB) TO IS 95 LS
005.240	RP 95	RAMP 11 FR MD 210 NB TO IS 295 NB
005.270	RP 95	RAMP 12 FR IS 295 SB TO MD 210 SB
005.378	OP 5470	MONUMENT AVE

MARYLAND DEPARTMENT OF TRANSPORTATION
STATE HIGHWAY ADMINISTRATION
DATA SERVICES DIVISION

2021 HIGHWAY LOCATION REFERENCE

COUNTY: PRINCE GEORGE'S
DISTRICT: 3
DATE: 1/23/2023
VERSION:1.0

ROUTE NUMBER: MD 414
DIRECTION: WEST (NON-INVENTORY)

MILEPOINT		MILEPOINT DESCRIPTION
005.383	OP 5470	MONUMENT AVE (EB/L)
005.496	OP 5659	MGM NATIONAL AVE
005.505	OP 5591	MGM NATIONAL AVE
005.588	CO 114	OXON HILL RD

ROUTE NUMBER: MD 430
DIRECTION: WEST (NON-INVENTORY)

MILEPOINT		MILEPOINT DESCRIPTION
000.000	MD 193	UNIVERSITY BLVD (WB/L)
000.020	MD 193	UNIVERSITY BLVD
000.156	MU 171	RHODE ISLAND AVE (NB/L)
000.170	MU 171	RHODE ISLAND AVE
000.210	MU 8100	ALLEY #10
000.250	MU 9495	49TH AVE #5
000.360	MU 9481	48TH AVE #1
000.365	MD 193 D	NO NAME
000.372	MD 193 E	NO NAME
000.400	MD 193 C	NO NAME
000.460	MU 820	MD 430 SERVICE RD
000.490	US 1	BALTIMORE AVE

ROUTE NUMBER: MD 431
DIRECTION: NORTH (NON-INVENTORY)

MILEPOINT		MILEPOINT DESCRIPTION
000.000	MD 201	KENILWORTH AVE
000.008	MD 201	KENILWORTH AVE (SB/L)
000.289	CO 7155	UNIVERSITY RESEARCH CT
000.308	CO 7155	UNIVERSITY RESEARCH CT (SB/L)
000.500	MU 547	RIVERTECH CT
001.105	CO 3642	CAMPUS DR
001.965	SR 84	GREENHOUSE DR
002.051	US 1	BALTIMORE AVE

MARYLAND DEPARTMENT OF TRANSPORTATION
STATE HIGHWAY ADMINISTRATION
DATA SERVICES DIVISION

2021 HIGHWAY LOCATION REFERENCE

COUNTY: PRINCE GEORGE'S
DISTRICT: 3
DATE: 1/23/2023
VERSION:1.0

ROUTE NUMBER: MD 431
DIRECTION: NORTH (NON-INVENTORY)

MILEPOINT		MILEPOINT DESCRIPTION
002.055	SR 69	CAMPUS DR (WB/L)

ROUTE NUMBER: MD 433
DIRECTION: SOUTH (NON-INVENTORY)

MILEPOINT		MILEPOINT DESCRIPTION
000.000	MU 853	85TH AVE #3
000.000	MD 450	ANNAPOLIS RD (WB/L)
000.008	MD 450	ANNAPOLIS RD
000.020	MU 390	SERVICE RD
000.615	CO 3247	HARKINS RD
000.802	CO 2419	EMERSON PL
001.010	OP 4854	HANSON OAKS DR
001.243	MD 410	VETERANS PKWY (WB/L)
001.250	MD 410	VETERANS PKWY

ROUTE NUMBER: MD 450
DIRECTION: WEST (NON-INVENTORY)

MILEPOINT		MILEPOINT DESCRIPTION
000.000	MD 3	CRAIN HWY
000.015	MD 3	CRAIN HWY (SB/L)
000.410	MU 2196	PUBLIC WORKS RD
001.115	CO 49	RACE TRACK RD
001.288	MU 2553	SCARLET OAK TERR
001.450	MU 2800	SUPERIOR LA
001.690	MU 1880	MILLSTREAM DR
001.910	MU 120	BELAIR DR
002.280	MU 1910	MOYLAN DR
002.715	MD 197	LAUREL BOWIE RD
002.725	MD 197	LAUREL BOWIE RD (SB/L)
003.370	MD 450 E	GRENVILLE LA
003.496	MD 450 D	GOTHIC LA
003.504	MD 450 D	GOTHIC LA (SB/L)

MARYLAND DEPARTMENT OF TRANSPORTATION
STATE HIGHWAY ADMINISTRATION
DATA SERVICES DIVISION

2021 HIGHWAY LOCATION REFERENCE

COUNTY: PRINCE GEORGE'S
DISTRICT: 3
DATE: 1/23/2023
VERSION:1.0

ROUTE NUMBER: MD 450
DIRECTION: WEST (NON-INVENTORY)

MILEPOINT	MILEPOINT DESCRIPTION
003.678 CO 5068	HIGH BRIDGE RD
003.678 MD 450 F	NO NAME
004.080 CO 5336	MARTHAS CHOICE CIR
004.340 CO 41	HILLMEADE RD
004.485 CO 3061	SIR WALTER DR
004.610 CO 3063	SIR LANCELOT DR
004.955 CO 58	BELL STATION RD
004.955 CO 6665	FAIRWOOD PKWY
005.303 MD 193	GLENN DALE BLVD (WB/L)
005.319 MD 193	GLENN DALE BLVD
005.320 MD 193	GLENN DALE BLVD
005.540 CO 6391	GLEN DALE WOODS CT
005.783 CO 5390	SILVERGATE LA
006.048 CO 4370	ATWELL AVE
006.230 MD 953	GLENN DALE RD
006.392 CO 6288	LAKEVIEW LA
006.771 MD 704	MARTIN LUTHER KING JR HWY (WB/L)
006.940 MD 450 A	OLD SECTION OF MD 450
007.050 CO 412	BALTIMORE LA
007.250 CO 1892	GALVESTON RD
007.500 CO 4224	FORBES BLVD
007.915 CO 45	SEABROOK RD
008.026 CO 2874	ELLERBIE ST
008.220 CO 1043	CARTER AVE
008.382 CO 1983	FONTANA DR
008.480 CO 708	WASHINGTON BLVD
008.625 CO 2418	MORLEY RD
008.735 CO 4148	GREENWOOD LA
008.846 CO 74	WHITFIELD CHAPEL RD
008.915 MD 564	LANHAM SEVERN RD
009.193 CO 300	PRINCESS GARDEN PKWY
009.240 RP 95	RAMP 2 FR MD 450 WB TO IS 95 NB
009.295 RP 95	RAMP 3 FR MD 450 EB TO RAMP 2 (TO IS 95)
009.345 RP 95	RAMP 1 FR IS 95 NB TO MD 450 WB

MARYLAND DEPARTMENT OF TRANSPORTATION
STATE HIGHWAY ADMINISTRATION
DATA SERVICES DIVISION

2021 HIGHWAY LOCATION REFERENCE

COUNTY: PRINCE GEORGE'S
DISTRICT: 3
DATE: 1/23/2023
VERSION:1.0

ROUTE NUMBER: MD 450
DIRECTION: WEST (NON-INVENTORY)

MILEPOINT		MILEPOINT DESCRIPTION
009.405	IS 95	CAPITAL BELTWAY
009.405		EXIT #20
009.420	IS 95	CAPITAL BELTWAY (SB/L)
009.465	RP 95	RAMP 7 FR MD 450 WB TO IS 95 SB
009.498	RP 95	RAMP 6 FR MD 450 EB TO RAMP 7 (TO IS 95)
009.502	RP 95	RAMP 5 FR RAMP 8 (FR IS 95) TO MD 450 EB
009.530	RP 95	RAMP 8 FR IS 95 SB TO MD 450 WB
009.615	MD 433	85TH AVE
009.615	MU 853	85TH AVE #3
009.843	CO 302	RIVERDALE RD
010.130	CO 5738	W LANHAM DR
010.225	CO 362	FINNS LA
010.331	CO 216	GARRISON RD
010.555	CO 999	76TH AVE
010.611	MD 410	VETERANS PKWY (WB/L)
010.621	MD 410	VETERANS PKWY
010.730	CO 845	GALLATIN ST
010.904	CO 2282	ARDWICK ARDMORE RD
011.075	CO 839	DECATUR ST
011.120	CO 631	GREENVALE PKWY
011.240	CO 632	71ST AVE
011.350	CO 628	WOODLAWN DR
011.410	CO 627	69TH PL
011.487	MU 9699	69TH AVE
011.561	MU 9590	68TH PL
011.690	CO 641	68TH AVE
011.850	CO 332	COOPER LA
011.972	OP 412	66TH AVE
012.130	CO 4967	65TH AVE
012.310	CO 3238	62ND AVE
012.390	RP 295	RAMP 2 FR MD 450 WB TO MD 295 NB
012.440	RP 295	RAMP 1 FR RAMP 4 (FR MD 295) TO MD 450
012.496	MD 295	BALTIMORE WASHINGTON PKWY
012.505	MD 295	BALTIMORE WASHINGTON PKWY (SB/L)

MARYLAND DEPARTMENT OF TRANSPORTATION
STATE HIGHWAY ADMINISTRATION
DATA SERVICES DIVISION

2021 HIGHWAY LOCATION REFERENCE

COUNTY: PRINCE GEORGE'S
DISTRICT: 3
DATE: 1/23/2023
VERSION:1.0

ROUTE NUMBER: MD 450
DIRECTION: WEST (NON-INVENTORY)

MILEPOINT MILEPOINT DESCRIPTION

012.505	RP 295	RAMP 7 FR MD 450 WB TO MD 295 SB
012.552	RP 295	RAMP 6 FR MD 450 TO RAMP 7 (TO MD 295)
012.556	RP 295	RAMP 5 FR RAMP 8 (FR MD 295) TO MD 450
012.570	RP 295	RAMP 8 FR MD 295 SB TO MD 450 WB
012.710	MU 570	57TH AVE
012.910	MU 560	56TH AVE
013.097	MD 202	LANDOVER RD
013.190	MU 542	54TH ST
013.250	CO 1220	53RD PL
013.280	MU 531	53RD PL #1
013.310	MU 533	53RD ST #1
013.370	MU 521	52ND ST #1
013.460	MU 512	51ST ST #2
013.590	MD 769 B	EDMONSTON RD
013.635	MU 481	48TH ST #1
013.685	MD 769 C	48TH ST
013.743	MD 201	KENILWORTH AVE
013.747	MD 201	KENILWORTH AVE (SB/L)
013.790	MU 472	47TH ST #2
013.800	RP 201	RAMP 5 FR MD 201 SB TO MD 450 EB
013.870	OP 5417	46TH ST
013.965	US 1 AL	BALTIMORE AVE
014.015	US 1 AL	BLADENSBURG RD (SB/L)

ROUTE NUMBER: MD 450 D
DIRECTION: SOUTH (NON-INVENTORY)

MILEPOINT MILEPOINT DESCRIPTION

000.045	MD 450	ANNAPOLIS RD (WB/L)
---------	--------	---------------------

MARYLAND DEPARTMENT OF TRANSPORTATION
STATE HIGHWAY ADMINISTRATION
DATA SERVICES DIVISION

2021 HIGHWAY LOCATION REFERENCE

COUNTY: PRINCE GEORGE'S
DISTRICT: 3
DATE: 1/23/2023
VERSION:1.0

ROUTE NUMBER: MD 458
DIRECTION: SOUTH (NON-INVENTORY)

MILEPOINT		MILEPOINT DESCRIPTION
000.000	MD 458 A	WALKER MILL RD
000.005	MD 458 A	WALKER MILL RD (EB/L)
000.140	MU 326	SCOTT KEY DR
000.420	CO 3074	MARLBORO PIKE
000.673	MD 972 A	OLD SILVER HILL RD (WB/L)
000.682	MD 972 A	OLD SILVER HILL RD
000.825	MD 4	PENNSYLVANIA AVE
000.837	MD 4	PENNSYLVANIA AVE (SB/L)
000.916	CO 705	WEST AVE
001.058	CO 4723	PLAZA DR
001.243	CO 5477	ROYAL PLAZA DR
001.330	CO 117	SUNSET LA
001.370	CO 2828	BROOKS DR
001.490	CO 50	PORTER AVE
001.710	MD 218	SUITLAND RD
001.918	CO 1035	SWANN RD
002.054	CO 956	RANDALL RD
002.150	CO 667	PARKWAY TERRACE DR
002.230	RP 119	RAMP 2 FR MD 458 WB TO SUITLAND PKWY
002.277	GV 119	SUITLAND PKWY (WB/L)
002.284	GV 119	SUITLAND PKWY
002.320	RP 119	RAMP 7 FR MD 458 WB TO SUITLAND PKWY
002.380	RP 119	RAMP 8 FR SUITLAND PKWY TO MD 458 WB
002.394	CO 2042	MAYWOOD LA
002.491	CO 1447	TERRACE DR
002.629	OP 8	RIDGEWAY RD
002.848	MD 414	OLD SILVER HILL RD
002.853	MD 414	OLD SILVER HILL RD (WB/L)
003.079	MD 5	BRANCH AVE
003.090	MD 5	BRANCH AVE (SB/L)

MARYLAND DEPARTMENT OF TRANSPORTATION
STATE HIGHWAY ADMINISTRATION
DATA SERVICES DIVISION

2021 HIGHWAY LOCATION REFERENCE

COUNTY: PRINCE GEORGE'S
DISTRICT: 3
DATE: 1/23/2023
VERSION:1.0

ROUTE NUMBER: MD 458 A
DIRECTION: EAST (NON-INVENTORY)

MILEPOINT		MILEPOINT DESCRIPTION
000.760	CO 367	WALKER MILL RD
000.851	MD 458	SILVER HILL RD (SB/L)
000.860	MD 458	SILVER HILL RD
001.040	MD 458 B	COUNTY RD
001.080	CO 4660	NO NAME
001.120	CO 367	WALKER MILL RD (EB/L)

ROUTE NUMBER: MD 459
DIRECTION: SOUTH (NON-INVENTORY)

MILEPOINT		MILEPOINT DESCRIPTION
000.000	CO 4174	FROLICH LA
000.120	RP 50	RAMP 8 FR MD 201 SB TO MD 459 WB
000.140	RP 50	RAMP 12 FR RP 8 (MD 201 SB) TO MD 459 EB
000.160	RP 50	RAMP 1 FR MD 201 NB TO MD 459 WB
000.180	RP 50	RAMP 11 FR RP 1 (MD 201 NB) TO MD 459 EB
000.240	RP 50	RAMP 9 FR MD 459 TO US 50 WB
000.420	CO 1492	51ST PL
000.710	CO 355	57TH AVE
000.740	MD 973 B	TUXEDO RD
000.760	CO 356	57TH PL
000.930	CO 358	59TH AVE
001.080	MU 21	BELLEVIEW AVE #1
001.130	MU 59	CHEVERLY AVE
001.130	RP 50	RAMP 8 FR MD 459 SB TO US 50 WB
001.153	US 50	JOHN HANSON HWY (WB/L)
001.167	US 50	JOHN HANSON HWY
001.180	CO 3668	COLUMBIA PARK RD
001.180	RP 50	RAMP 3 FR US 50 EB TO MD 459 NB

MARYLAND DEPARTMENT OF TRANSPORTATION
STATE HIGHWAY ADMINISTRATION
DATA SERVICES DIVISION

2021 HIGHWAY LOCATION REFERENCE

COUNTY: PRINCE GEORGE'S
DISTRICT: 3
DATE: 1/23/2023
VERSION:1.0

ROUTE NUMBER: MD 500
DIRECTION: WEST (NON-INVENTORY)

MILEPOINT	MILEPOINT DESCRIPTION
000.000	CO 232 ADELPHI RD
000.000	MD 410 EAST WEST HWY (WB/L)
000.007	MD 410 EAST WEST HWY
000.116	MU 380 QUINTANA ST
000.226	CO 5678 BELCREST RD
000.340	MU 342 OLIVER ST #2
000.393	MU 340 OLIVER ST
000.476	MU 330 OGLETHORPE ST
000.530	MU 320 NICHOLSON ST
000.580	MU 290 MANORWOOD DR
000.740	MU 283 MADISON ST #3
000.800	MU 260 LONGFELLOW ST
000.850	MU 230 LANCER DR
000.940	MU 140 HAMILTON MANOR DR
000.960	MU 181 JEFFERSON ST #1
000.987	MU 8280 ALLEY #28
001.036	MD 208 HAMILTON ST
001.044	CO 1204 HAMILTON ST
001.044	MD 208 HAMILTON ST (SB/L)
001.270	CO 1599 AGER RD
001.310	CO 2300 JAMESTOWN RD
001.457	MD 501 CHILLUM RD (WB/L)
001.461	MD 501 CHILLUM RD
001.563	MU 30 BUCHANAN ST
001.626	MU 9300 30TH ST
001.764	MU 9270 27TH ST
001.827	MU 9250 25TH ST
001.883	CO 469 24TH AVE
001.960	CO 480 RUSSELL AVE
002.029	CO 468 22ND AVE
002.110	CO 467 CARSON CIR
002.180	DC 1006 EASTERN AVE
002.180	EASTERN AVE (DC MAINT)
002.180	WASH DC LINE

MARYLAND DEPARTMENT OF TRANSPORTATION
STATE HIGHWAY ADMINISTRATION
DATA SERVICES DIVISION

2021 HIGHWAY LOCATION REFERENCE

COUNTY: PRINCE GEORGE'S
DISTRICT: 3
DATE: 1/23/2023
VERSION:1.0

ROUTE NUMBER: MD 501
DIRECTION: WEST (NON-INVENTORY)

MILEPOINT		MILEPOINT DESCRIPTION
000.000	MU 70	CHILLUM RD
000.005	MD 500	QUEENS CHAPEL RD (WB/L)
000.390	CO 470	21ST PL
000.590	CO 472	20TH AVE
000.660	CO 3662	19TH AVE
000.700	CO 891	LONGFORD DR
000.810	CO 889	18TH AVE
000.880	CO 646	16TH AVE
000.960	CO 442	15TH AVE
001.220	CO 5778	SARGENT RD
001.290	CO 447	BURGESS DR
001.340	CO 1813	TWIN OAK DR
001.440	CO 1324	10TH PL
001.500	CO 448	CHILLUMGATE RD
001.600	CO 448	CHILLUMGATE RD
001.669	MD 212	RIGGS RD
001.680	CO 449	CHILLUM RD
001.680	MD 212	RIGGS RD (SB/L)

ROUTE NUMBER: MD 535 A
DIRECTION: EAST (NON-INVENTORY)

MILEPOINT		MILEPOINT DESCRIPTION
000.000	MD 5	BRANCH AVE
000.000	RP 95	RAMP 7 FR RAMP 2 TO RAMP 6
000.160	CO 3585	AUTH PL
000.160	CO 127	AUTH RD
000.160	RP 95	RAMP 2 FR IS 95 SB TO AUTH RD

ROUTE NUMBER: MD 564
DIRECTION: WEST (NON-INVENTORY)

MILEPOINT		MILEPOINT DESCRIPTION
000.270	CO 62	NORMAL SCHOOL RD

MARYLAND DEPARTMENT OF TRANSPORTATION
STATE HIGHWAY ADMINISTRATION
DATA SERVICES DIVISION

2021 HIGHWAY LOCATION REFERENCE

COUNTY: PRINCE GEORGE'S
DISTRICT: 3
DATE: 1/23/2023
VERSION:1.0

ROUTE NUMBER: MD 564
DIRECTION: WEST (NON-INVENTORY)

MILEPOINT **MILEPOINT DESCRIPTION**

000.380	CO 49	RACE TRACK RD
000.730	MU 600	ELM AVE
000.880	MU 1930	MYRTLE AVE
001.020	MD 564 C	11TH ST
001.130	MD 564 A	CHESTNUT AVE
001.180	MU 2210	RAILROAD AVE
001.190	MU 400	CHAPEL AVE
001.260	MU 1660	MAPLE AVE
001.510	MU 2101	PARK AVE #1
001.520	MU 2100	PARK AVE
001.630	MU 9101	10TH ST #1
001.630	MU 250	BRADY AVE
001.730	MU 470	CHURCH LA
001.810	CO 762	COWAN AVE
002.470	CO 5071	DRISCOLL DR
002.610	CO 4661	HILLMEADE RD
002.610	CO 3641	SPRINGFIELD RD
002.973	CO 5316	WINGATE DR
003.683	MD 193	GREENBELT RD (WB/L)
003.698	MD 193	GREENBELT RD
003.800	MD 953 A	GLENN DALE RD
004.040	CO 2901	DUVALL ST
004.480	CO 4663	GREEN HAVEN RD
004.690	CO 4333	WOODSTREAM DR
004.760	CO 4792	LOUISE ST
004.920	CO 2178	SANTA CRUZ ST
005.140	CO 2617	98TH AVE
005.270	CO 1072	96TH AVE
005.460	CO 4335	SEABROOK RD
005.626	CO 988	94TH AVE
005.750	CO 1043	CARTER AVE
005.860	CO 2094	93RD PL
006.150	CO 1403	MAIN ST
006.420	CO 28	CIPRIANO RD

MARYLAND DEPARTMENT OF TRANSPORTATION
STATE HIGHWAY ADMINISTRATION
DATA SERVICES DIVISION

2021 HIGHWAY LOCATION REFERENCE

COUNTY: PRINCE GEORGE'S
DISTRICT: 3
DATE: 1/23/2023
VERSION:1.0

ROUTE NUMBER: MD 564
DIRECTION: WEST (NON-INVENTORY)

MILEPOINT		MILEPOINT DESCRIPTION
006.670	MD 450	ANNAPOLIS RD (WB/L)

ROUTE NUMBER: MD 637
DIRECTION: WEST (NON-INVENTORY)

MILEPOINT		MILEPOINT DESCRIPTION
000.000	MD 5	BRANCH AVE
000.010	MD 5	BRANCH AVE (SB/L)
000.050	MD 637 A	NO NAME
000.407	GV 119	SUITLAND PKWY
000.414	GV 119	SUITLAND PKWY (WB/L)
000.580	DC 1002	SOUTHERN AVE
000.580		SOUTHERN AVE (DC MAINT)
000.580		WASH DC LINE

ROUTE NUMBER: MD 650
DIRECTION: SOUTH (NON-INVENTORY)

MILEPOINT		MILEPOINT DESCRIPTION
000.000		MONTGOMERY CO/L
000.000	MD 650	NEW HAMPSHIRE AVE (SB/L)
000.000	CO 1304	NORTHAMPTON DR
000.174	CO 230	METZEROTT RD
000.247	CO 656	SOUTHAMPTON DR
000.367	MD 320	PINEY BRANCH RD (WB/L)
000.373	MD 320	PINEY BRANCH RD
000.540	CO 955	RUATAN ST
000.750	CO 862	QUEBEC ST
001.006	CO 668	MERRIMAC DR
001.110	CO 670	LEBANON ST
001.280	MD 193	UNIVERSITY BLVD (WB/L)
001.290		BEGIN X-REF W/MD 650 (MONT CO)
001.290		MONTGOMERY CO/L
001.290	MD 650	NEW HAMPSHIRE AVE (SB/L)

MARYLAND DEPARTMENT OF TRANSPORTATION
STATE HIGHWAY ADMINISTRATION
DATA SERVICES DIVISION

2021 HIGHWAY LOCATION REFERENCE

COUNTY: PRINCE GEORGE'S
DISTRICT: 3
DATE: 1/23/2023
VERSION:1.0

ROUTE NUMBER: MD 650
DIRECTION: (NON-INVENTORY)

MILEPOINT		MILEPOINT DESCRIPTION
001.290	MD 193	UNIVERSITY BLVD
002.330		END X-REF W/MD 650 (MONT CO)
002.330	MD 410	ETHAN ALLEN AVE
002.330		MONTGOMERY CO/L
002.330	MD 650	NEW HAMPSHIRE AVE (SB/L)
002.540	MU 96	BELFORD PL
002.622	MU 1120	PRINCE GEORGES AVE
002.700	MU 1110	POPLAR AVE
002.700	CO 965	RAY RD
002.880	MU 1175	SHERIDAN ST
003.130	DC 1007	EASTERN AVE
003.130		EASTERN AVE (DC MAINT)
003.130		WASH DC LINE

ROUTE NUMBER: MD 704
DIRECTION: WEST (NON-INVENTORY)

MILEPOINT		MILEPOINT DESCRIPTION
000.000	MD 450	ANNAPOLIS RD (WB/L)
000.009	MD 450	ANNAPOLIS RD
000.250	CO 929	LOTTSFORD VISTA RD
000.350	CO 4897	BUSINESS PKWY
000.706	CO 4224	FORBES BLVD
001.076	CO 5811	HARGROVE DR
001.160	RP 595	RAMP 10 FR MD 704 TO RAMP 9 (TO MD 950)
001.250	RP 595	RAMP 9 FR MD 704 TO RAMP 10 (TO MD 950)
001.378	IS 595	JOHN HANSON HWY (WB/L)
001.390		EXIT #8
001.404	IS 595	JOHN HANSON HWY
001.490	RP 595	RAMP 6 FR IS 595 EB TO MD 704 SB
001.500	RP 595	RAMP 5 FR MD 704 SB TO IS 595 EB
001.748	CO 992	92ND AVE
002.002	CO 74	WHITFIELD CHAPEL RD
002.145	IS 95	CAPITAL BELTWAY

MARYLAND DEPARTMENT OF TRANSPORTATION
STATE HIGHWAY ADMINISTRATION
DATA SERVICES DIVISION

2021 HIGHWAY LOCATION REFERENCE

COUNTY: PRINCE GEORGE'S
DISTRICT: 3
DATE: 1/23/2023
VERSION:1.0

ROUTE NUMBER: MD 704
DIRECTION: WEST (NON-INVENTORY)

MILEPOINT MILEPOINT DESCRIPTION

002.163	IS 95	CAPITAL BELTWAY (SB/L)
002.370	CO 65	ARDWICK ARDMORE RD
002.600	MU 326	DELLWOOD CT
002.770	MU 191	JOHNSON AVE #1
002.910	MU 140	GLENARDEN PKWY
003.070	MU 175	JAMES FLETCHER WAY
003.210	MU 165	HUBBARD RD
003.370	RP 202	RAMP 8 FR MD 704 SB TO MD 202 WB
003.480	RP 202	RAMP 7 FR MD 202 WB TO MD 704 SB
003.505	MD 202	LANDOVER RD
003.518	MD 202	LANDOVER RD (SB/L)
003.570	RP 202	RAMP 5 FR MD 704 SB TO MD 202 EB
003.710	RP 202	RAMP 6 FR MD 202 EB TO MD 704 SB
003.810	CO 3848	GOODLAND DR
003.933	CO 1231	GREENLEAF RD
004.100	CO 3727	FLAGSTAFF ST
004.150	CO 2034	E RIDGE DR
004.200	CO 2035	E SPRING ST
004.330	CO 3668	COLUMBIA PARK RD
004.673	OP 4863	RYDERWOOD CT
004.770	CO 336	COLUMBIA AVE
004.860	CO 1188	ROOSEVELT AVE
005.020	CO 75	SHERIFF RD
005.210	CO 1634	SOUTHLAND DR
005.430	CO 1105	CARRINGTON AVE
005.560	CO 3850	BOOKER DR
005.690	CO 2949	GLEN WILLOW DR
005.850	MU 160	GREIG ST
006.000	MU 9690	69TH PL
006.130	MU 9650	65TH AVE
006.245	CO 366	ADDISON RD
006.290	CO 351	ADDISON RD
006.354	MU 9683	68TH ST #1
006.370	MU 120	FOOTE ST

MARYLAND DEPARTMENT OF TRANSPORTATION
STATE HIGHWAY ADMINISTRATION
DATA SERVICES DIVISION

2021 HIGHWAY LOCATION REFERENCE

COUNTY: PRINCE GEORGE'S

DISTRICT: 3

DATE: 1/23/2023

VERSION:1.0

ROUTE NUMBER: MD 704
DIRECTION: WEST (NON-INVENTORY)

MILEPOINT **MILEPOINT DESCRIPTION**

006.500	DC 1005	EASTERN AVE
006.500		EASTERN AVE (DC MAINT)
006.500		WASH DC LINE

ROUTE NUMBER: MD 769 C
DIRECTION: SOUTH (NON-INVENTORY)

MILEPOINT **MILEPOINT DESCRIPTION**

000.000	MD 201	KENILWORTH AVE
000.110	MD 450	ANNAPOLIS RD
000.160	MU 70	QUINCY PL
000.240	MD 201 A	NO NAME
000.510	CO 330	QUINCY ST
000.600	MU 65	NEWTON ST
000.710	CO 345	NEWTON ST
000.740	CO 2425	MONROE PL
000.750	CO 346	MONROE ST
000.830	CO 1564	LAWRENCE PL
000.860	CO 2172	LAWRENCE ST
000.900	CO 3243	KILMER PL
000.910	CO 2307	KILMER PL
000.970	CO 2775	JACKSON ST
001.040	CO 5163	INWOOD ST
001.050	MD 201	KENILWORTH AVE
001.060	MD 201	KENILWORTH AVE (SB/L)

ROUTE NUMBER: MD 810 I
DIRECTION: NORTH (NON-INVENTORY)

MILEPOINT **MILEPOINT DESCRIPTION**

000.000	CO 153	MANNING RD EAST (WB/L)
000.035	MD 228	BERRY RD (WB/L)
000.050	MD 228	BERRY RD
000.100	CO 153	MANNING RD EAST

MARYLAND DEPARTMENT OF TRANSPORTATION
STATE HIGHWAY ADMINISTRATION
DATA SERVICES DIVISION

2021 HIGHWAY LOCATION REFERENCE

COUNTY: PRINCE GEORGE'S
DISTRICT: 3
DATE: 1/23/2023
VERSION:1.0

ROUTE NUMBER: MD 810 I
DIRECTION: NORTH (NON-INVENTORY)

MILEPOINT		MILEPOINT DESCRIPTION
000.640	CO 153	MANNING RD EAST
000.690	MD 210	INDIAN HEAD HWY

ROUTE NUMBER: MD 967 D
DIRECTION: NORTH (NON-INVENTORY)

MILEPOINT		MILEPOINT DESCRIPTION
000.000	RP 5	RAMP 8 FR MD 5 SB TO MD 967D NB
000.050	CO 931	SCHULTZ RD
000.050	CO 997	SPRINGBROOK LA
000.540	MD 5 L	COVENTRY WAY

ROUTE NUMBER: MD 972 A
DIRECTION: WEST (NON-INVENTORY)

MILEPOINT		MILEPOINT DESCRIPTION
000.000	CO 3074	MARLBORO PIKE
000.030	CO 86	PARKLAND DR
000.140	OP 615	MORAN DR
000.140	CO 706	PARKLAND CT
000.187	CO 706	PARKLAND CT
000.210	CO 531	ADDISON AVE
000.350	CO 2067	OLD SILVER HILL RD
000.419	MD 458	SILVER HILL RD
000.430	MD 458	SILVER HILL RD (SB/L)

ROUTE NUMBER: MD 975 A
DIRECTION: SOUTH (NON-INVENTORY)

MILEPOINT		MILEPOINT DESCRIPTION
000.000	MD 414	OXON HILL RD (WB/L)
000.007	MD 414	OXON HILL RD
000.060	CO 165	ST BARNABAS RD

MARYLAND DEPARTMENT OF TRANSPORTATION
STATE HIGHWAY ADMINISTRATION
DATA SERVICES DIVISION

2021 HIGHWAY LOCATION REFERENCE

COUNTY: PRINCE GEORGE'S
DISTRICT: 3
DATE: 1/23/2023
VERSION:1.0

ROUTE NUMBER: MD 977 F
DIRECTION: NORTH (NON-INVENTORY)

MILEPOINT **MILEPOINT DESCRIPTION**

000.000	MD 202	LARGO RD
000.480	MD 214	CENTRAL AVE

ROUTE NUMBER: MD 978 B
DIRECTION: WEST (NON-INVENTORY)

MILEPOINT **MILEPOINT DESCRIPTION**

000.000	MD 214	CENTRAL AVE (WB/L)
000.070	MD 214	CENTRAL AVE
000.360	US 301	CRAIN HWY
000.540	US 301	CRAIN HWY (SB/L)
000.825	MD 214	CENTRAL AVE
000.840	MD 214	CENTRAL AVE (WB/L)

ROUTE NUMBER: MD 978 C
DIRECTION: SOUTH (NON-INVENTORY)

MILEPOINT **MILEPOINT DESCRIPTION**

000.000	MU 3532	DEVONWOOD DR
000.000	MD 978 A	HALL RD
000.025	MD 214	CENTRAL AVE (WB/L)
000.040	MD 214	CENTRAL AVE
000.040	MU 999	JENNINGS MILL DR

ROUTE NUMBER: US 1
DIRECTION: SOUTH (NON-INVENTORY)

MILEPOINT **MILEPOINT DESCRIPTION**

000.000		HOWARD CO/L
000.000	US 1	WASHINGTON BLVD (SB/L)
000.132	MU 8030	TOLSON ALLEY
000.162	MD 979	MAIN ST
000.196	MU 8110	ALLEY 11
000.207	MU 8020	FETTY ALLEY

MARYLAND DEPARTMENT OF TRANSPORTATION
STATE HIGHWAY ADMINISTRATION
DATA SERVICES DIVISION

2021 HIGHWAY LOCATION REFERENCE

COUNTY: PRINCE GEORGE'S
DISTRICT: 3
DATE: 1/23/2023
VERSION:1.0

ROUTE NUMBER: US 1
DIRECTION: SOUTH (NON-INVENTORY)

MILEPOINT	MILEPOINT DESCRIPTION
000.228 MU 130	DINER AVE
000.270 MU 350	PRINCE GEORGE ST
000.306 MU 220	LITTLE MONTGOMERY ST
000.336 MU 260	MONTGOMERY ST
000.435 MU 210	LAUREL AVE
000.496 MU 80	CARROLL AVE
000.566 MD 198	TALBOTT AVE (WB/L)
000.624 MU 90	COMPTON AVE
000.683 MD 198	GORMAN AVE
000.763 MU 55	BOWIE RD
001.008 MU 145	DOMER AVE
001.297 MU 83	CHERRY LA
001.422 CO 5241	OAK ST
001.492 CO 2089	CATALPA ST
001.624 CO 1012	MULBERRY ST
001.692 CO 5315	CHESTNUT RIDGE DR
001.752 CO 1013	LOCUST GROVE DR
001.822 CO 1017	LINDENDALE DR
001.882 CO 1018	HOLLY ST
001.952 CO 1019	SPRUCE HILL DR
002.019 CO 1020	CYPRESS ST
002.172 MU 212	LAUREL LAKES CT
002.222 CO 1949	WILLOW ST
002.282 CO 2044	PINEHILL ST
002.302 MU 58	BRAYGREEN RD
002.337 CO 261	CONTEE PL
002.512 CO 6	CONTEE RD
002.752 CO 4788	ACADEMY LA
003.492 RP 200	RAMP 8 FR US 1 SB TO MD 200 WB
003.522 RP 200	RAMP 3 FR MD 200 EB TO US 1 NB
003.552 MD 200	INTERCOUNTY CONNECTOR (WB/L)
003.572 MD 200	INTERCOUNTY CONNECTOR
003.727 CO 2737	MUIRKIRK MEADOWS DR
003.862 CO 21	MUIRKIRK RD

MARYLAND DEPARTMENT OF TRANSPORTATION
STATE HIGHWAY ADMINISTRATION
DATA SERVICES DIVISION

2021 HIGHWAY LOCATION REFERENCE

COUNTY: PRINCE GEORGE'S
DISTRICT: 3
DATE: 1/23/2023
VERSION:1.0

ROUTE NUMBER: US 1
DIRECTION: SOUTH (NON-INVENTORY)

MILEPOINT		MILEPOINT DESCRIPTION
004.002	CO 2737	MUIRKIRK MEADOWS DR
004.266	MD 212	RITZ WAY (SB/L)
004.280	MD 212	RITZ WAY
005.100	CO 10	AMMENDALE RD
005.259	CO 3078	QUIMBY AVE
005.341	CO 3174	LINCOLN AVE
005.401	CO 1535	OLYMPIA AVE
005.451	CO 2173	NAPLES AVE
005.511	CO 3242	MANHEIM AVE
005.561	CO 3359	ODELL RD
005.641	CO 2174	GARRETT AVE
005.701	CO 1362	HOWARD AVE
005.971	CO 1602	PRINCE GEORGES AVE
006.051	CO 1463	HARFORD AVE
006.121	MD 212 A	POWDER MILL RD
006.251	CO 15	SELLMAN RD
006.291	CO 17	ST MARYS ST
006.361	CO 3075	SOUTHARD DR
006.641	CO 2362	EWING RD
006.641	CO 6699	RHODE ISLAND AVE
006.671	CO 1291	RHODE ISLAND AVE
006.721	CO 19	MONTGOMERY RD
006.981	CO 20	SUNNYSIDE AVE
007.241	GV 54	CIRCLE DR
007.561	RP 95	RAMP 7 FR IS 95 WB TO US 1 SB
007.601	RP 95	RAMP 8 FR US 1 SB TO IS 95 WB
007.655	IS 95	CAPITAL BELTWAY
007.665	IS 95	CAPITAL BELTWAY (SB/L)
007.671	RP 95	RAMP 10 FR IS 495 EB TO IS 95 SB
007.680		EXIT #25
007.711	RP 95	RAMP 5 FR US 1 SB TO RAMP 10 (TO IS 95)
007.821	RP 95	RAMP 6 FR RAMP 10 (FR IS 495) TO US 1 SB
007.941	CO 14	CHERRY HILL RD
008.042	MU 681	LACKAWANNA ST #1

MARYLAND DEPARTMENT OF TRANSPORTATION
STATE HIGHWAY ADMINISTRATION
DATA SERVICES DIVISION

2021 HIGHWAY LOCATION REFERENCE

COUNTY: PRINCE GEORGE'S
DISTRICT: 3
DATE: 1/23/2023
VERSION:1.0

ROUTE NUMBER: US 1
DIRECTION: SOUTH (NON-INVENTORY)

MILEPOINT	MILEPOINT DESCRIPTION
008.142 MU 580	HOLLYWOOD RD
008.332 MU 610	INDIAN LA
008.382 MU 510	FOX ST
008.468 MU 452	ERIE ST #2
008.472 MU 451	ERIE ST #1
008.542 MU 361	DELAWARE ST #1
008.682 MU 191	CHEROKEE ST #1
008.702 MU 192	CHEROKEE ST #2
008.752 RP 1	RAMP 2 FR MD 193 WB TO US 1 NB
008.772 RP 1	RAMP 8 FR US 1 SB TO MD 193 WB
008.792 RP 1	RAMP 1 FR US 1 NB TO MD 193 WB
008.848 MD 193	UNIVERSITY BLVD (WB/L)
008.856 MD 193	UNIVERSITY BLVD
008.942 RP 1	RAMP 6 FR MD 193 EB TO US 1 SB
009.012 MU 150	BRANCHVILLE RD
009.062 MD 430	GREENBELT RD
009.071 CO 231	METZEROTT RD
009.122 MU 1160	TECUMSEH ST
009.262 MU 100	BERWYN RD
009.332 MU 1051	QUEBEC ST
009.412 MU 1021	PONTIAC ST #1
009.464 OP 5545	BERWYN HOUSE RD
009.512 MU 880	NAVAHOE ST
009.612 MU 830	MELBOURNE PL
009.683 MU 700	LAKELAND RD
009.770 SR 69	CAMPUS DR (WB/L)
009.781 SR 69	CAMPUS DR
010.015 SR 163	ROSSBOROUGH LA
010.105 SR 82	FRATERNITY ROW
010.165 SR 82	FRATERNITY ROW
010.265 SR 162	REGENTS DR
010.285 MU 715	LEHIGH RD
010.345 MU 670	KNOX RD
010.435 MU 561	HARTWICK RD

MARYLAND DEPARTMENT OF TRANSPORTATION
STATE HIGHWAY ADMINISTRATION
DATA SERVICES DIVISION

2021 HIGHWAY LOCATION REFERENCE

COUNTY: PRINCE GEORGE'S
DISTRICT: 3
DATE: 1/23/2023
VERSION:1.0

ROUTE NUMBER: US 1
DIRECTION: SOUTH (NON-INVENTORY)

MILEPOINT	MILEPOINT DESCRIPTION
010.515 MU 175	CALVERT RD
010.535 MU 550	GUILFORD DR
010.535 MU 555	GUILFORD RD
010.585 MU 490	FORDHAM LA
010.625 MU 100	PINEWAY
010.735 MU 180	CARLETON TERR
010.795 MU 90	BEECHWOOD RD
010.795 MU 22	BEECHWOOD RD #2
010.855 MU 30	AMHERST RD
010.855 MU 100	PINEWAY
010.855 MU 105	QUEENS CHAPEL RD
010.925 MU 20	ALBION RD
011.085 MU 150	VAN BUREN ST
011.145 MU 141	UNDERWOOD ST #1
011.165 OP 5507	ENT TO US POSTAL MGMNT CTR
011.175 GV 122	WELLS PKWY
011.225 MU 171	WELLS PKWY W #1
011.245 MU 161	WELLS PKWY E #1
011.275 MU 291	TUCKERMAN ST #1
011.295 MU 130	TUCKERMAN ST
011.365 MU 110	SHERIDAN ST
011.365 MU 241	SHERIDAN ST #1
011.441 MD 410	EAST WEST HWY (WB/L)
011.449 MD 410	EAST WEST HWY
011.545 MU 180	QUEENSBURY RD
011.595 MU 225	RIVERDALE RD
011.645 MU 150	OLIVER ST
011.655 MU 60	HARRISON AVE
011.685 MU 341	OLIVER ST #1
011.805 MU 330	OGLETHORPE ST
011.875 MU 100	MADISON ST
011.875 MU 282	MADISON ST #2
011.965 OP 5534	LONGFELLOW ST
011.965 MU 262	LONGFELLOW ST #2

MARYLAND DEPARTMENT OF TRANSPORTATION
STATE HIGHWAY ADMINISTRATION
DATA SERVICES DIVISION

2021 HIGHWAY LOCATION REFERENCE

COUNTY: PRINCE GEORGE'S
DISTRICT: 3
DATE: 1/23/2023
VERSION:1.0

ROUTE NUMBER: US 1
DIRECTION: SOUTH (NON-INVENTORY)

MILEPOINT MILEPOINT DESCRIPTION

012.087	OP 5539	JEFFERSON ST
012.135	OP 5623	45TH AVE
012.175	MU 152	HAMILTON ST #2
012.225	MU 150	HAMILTON ST
012.235	US 1 AL	BALTIMORE AVE
012.285	MU 130	GALLATIN ST
012.355	MU 121	FARRAGUT ST #1
012.535	MU 9431	43RD AVE #1
012.625	MU 9423	42ND PL #1
012.635	MU 91	CRITTENDEN ST
012.664	MU 40	BRAXTON PL
012.718	MU 40	BRAXTON PL
012.755	MU 9415	41ST ST
012.845		STRUCTURE 160005021
013.025	MU 52	WALLACE RD #2
013.115	MU 60	WEBSTER ST
013.205	MU 170	VOLTA AVE
013.315	MU 150	UTAH AVE
013.395	MU 111	SHEPHERD ST
013.515	MD 208	38TH ST
013.655	MU 9370	37TH ST
013.805	MU 8160	ALLEY #16
013.835	MU 9340	34TH ST
013.846	MU 155	PERRY ST
013.905	MU 9330	33RD ST
013.995	DC 1006	EASTERN AVE
013.995		EASTERN AVE (DC MAINT)
013.995		WASH DC LINE

ROUTE NUMBER: US 1 AL
DIRECTION: SOUTH (NON-INVENTORY)

MILEPOINT MILEPOINT DESCRIPTION

000.000	US 1	BALTIMORE AVE
---------	------	---------------

MARYLAND DEPARTMENT OF TRANSPORTATION
STATE HIGHWAY ADMINISTRATION
DATA SERVICES DIVISION

2021 HIGHWAY LOCATION REFERENCE

COUNTY: PRINCE GEORGE'S
DISTRICT: 3
DATE: 1/23/2023
VERSION:1.0

ROUTE NUMBER: US 1 AL
DIRECTION: SOUTH (NON-INVENTORY)

MILEPOINT MILEPOINT DESCRIPTION

000.200	MU 102	DECATUR ST #2
000.270	MU 113	EMERSON ST #3
000.280	MU 390	RHODE ISLAND AVE
000.330	MU 60	BURLINGTON RD
000.400	MU 50	BUCHANAN ST
000.450	MU 90	CRITTENDEN ST
000.480	MU 20	ARUNDEL PL
000.555	CO 5562	CHARLES L ARMENTROUT DR
000.577		STRUCTURE 160007021
000.690	MU 100	TANGLEWOOD DR
000.860	MU 150	UPSHUR ST
000.970	MD 450	ANNAPOLIS RD (WB/L)
001.195	MU 430	43RD AVE
001.215	MU 430	43RD AVE
001.265	MU 420	42ND AVE
001.325	MU 410	41ST AVE
001.371	MU 401	40TH PL
001.388	MU 401	40TH PL
001.455	MU 400	40TH AVE
001.542	MD 208	38TH AVE
001.605	MU 371	37TH PL
001.648	MU 380	38TH AVE
002.015	DC 1006	EASTERN AVE
002.015		EASTERN AVE (DC MAINT)
002.015		WASH DC LINE

ROUTE NUMBER: US 50
DIRECTION: WEST (NON-INVENTORY)

MILEPOINT MILEPOINT DESCRIPTION

009.290		END X-REF W/ IS 595
009.290	IS 595	JOHN HANSON HWY (WB/L)
009.536	RP 50	RAMP 2 FR US 50 WB TO GARDEN CITY DR
009.575	CO 2428	PENNSY DR

MARYLAND DEPARTMENT OF TRANSPORTATION
STATE HIGHWAY ADMINISTRATION
DATA SERVICES DIVISION

2021 HIGHWAY LOCATION REFERENCE

COUNTY: PRINCE GEORGE'S
DISTRICT: 3
DATE: 1/23/2023
VERSION:1.0

ROUTE NUMBER: US 50
DIRECTION: WEST (NON-INVENTORY)

MILEPOINT		MILEPOINT DESCRIPTION
009.710	US 50 PA	ARDWICK ARDMORE RD
009.866	RP 50	RAMP 8 FR US 50PA SB TO US 50 WB
009.997	RP 50	RAMP 2 FR US 50 WB TO MD 410 NB
010.130		EXIT #5
010.130	MD 410	VETERANS PKWY (WB/L)
010.140	MD 410	VETERANS PKWY
010.330	RP 50	RAMP 8 FR MD 410 SB TO US 50 WB
011.319	RP 50	RAMP 2 FR US 50 WB TO MD 202 NB
011.400	RP 50	RAMP 1 FR MD 202 NB TO US 50 WB
011.426	MD 202	LANDOVER RD
011.434	MD 202	LANDOVER RD (SB/L)
011.520	RP 50	RAMP 6 FR US 50 EB TO MD 202 SB
011.530	RP 50	RAMP 5 FR RAMP 8 (FR MD 202) TO US 50 EB
011.690	RP 50	RAMP 8 FR MD 202 SB TO US 50 WB
012.180		ATR STATION #0061
012.748	MD 459	COLUMBIA PARK RD
012.866	RP 50	RAMP 8 FR MD 459 SB TO US 50 WB
013.240		MILE MARKER 1.0
013.585	RP 50	RAMP 10 FR US 50 WB TO MD 459
013.643	RP 50	RAMP 9 FR MD 459 TO US 50 WB
013.670	MD 201	KENILWORTH AVE
013.676	RP 295	RAMP 2 FR MD 201 WB TO MD 295 NB
013.730	MD 201	KENILWORTH AVE (SB/L)
013.775	RP 50	RAMP 7 FR US 50 WB TO MD 201 SB
013.829		STRUCTURE 160118001
013.845	MD 295	BALTIMORE WASHINGTON PKWY
014.038	MD 295	BALTIMORE WASHINGTON PKWY (SB/L)
014.223		WASH DC LINE

ROUTE NUMBER: US 301
DIRECTION: (NON-INVENTORY)

MILEPOINT		MILEPOINT DESCRIPTION
000.000		BEG X-REF W/ IS 595

MARYLAND DEPARTMENT OF TRANSPORTATION
STATE HIGHWAY ADMINISTRATION
DATA SERVICES DIVISION

2021 HIGHWAY LOCATION REFERENCE

COUNTY: PRINCE GEORGE'S
DISTRICT: 3
DATE: 1/23/2023
VERSION:1.0

ROUTE NUMBER: US 301
DIRECTION: SOUTH (NON-INVENTORY)

MILEPOINT	MILEPOINT DESCRIPTION
001.270	ANNE ARUNDEL CO/L
001.270 MD 3	CRAIN HWY (SB/L)
001.270	END X-REF W/ IS 595
001.270	EXIT #13
001.290 IS 595	JOHN HANSON HWY
001.298 RP 595	RAMP 5 FR US 301 SB TO IS 595 EB
001.300 RP 595	RAMP 3 FR RAMP 6 (FR IS 595 EB) TO MD 3
001.455 RP 595	RAMP 6 FR IS 595 EB TO US 301 SB
001.656 MU 1015	HARBOUR WAY
001.817	MILE MARKER 50.0
001.864 MU 855	HERITAGE BLVD
002.068 MD 197	COLLINGTON RD
002.074 MD 197	COLLINGTON RD (SB/L)
002.568 MU 611	EXCALIBUR RD
003.220 MU 1915	MOUNT OAK RD
003.790	MILE MARKER 48.0
003.900 CO 73	MITCHELLVILLE RD
004.390 MU 2170	POINTER RIDGE DR
004.550 MU 2098	PATRIOT LA
004.670 MU 2131	PENNSBURY DR
004.756	MILE MARKER 47.0
004.990 RP 301	RAMP 8 FR US 301 SB TO MD 214 WB
005.057	STRUCTURE 160103001
005.060 RP 301	RAMP 7 FR MD 214 WB TO US 301 SB
005.077 MD 214	CENTRAL AVE (WB/L)
005.103 MD 214	CENTRAL AVE
005.130 RP 301	RAMP 5 FR US 301 SB TO MD 214 EB
005.250 MD 978 B	OLD CENTRAL AVE
005.832	MILE MARKER 46.0
006.227 CO 1914	QUEEN ANNE RD
006.408 CO 4639	TRADE ZONE AVE
006.557 CO 102	CLAGETT LANDING RD
006.802	MILE MARKER 45.0
007.048 CO 5694	QUEENS CT

MARYLAND DEPARTMENT OF TRANSPORTATION
STATE HIGHWAY ADMINISTRATION
DATA SERVICES DIVISION

2021 HIGHWAY LOCATION REFERENCE

COUNTY: PRINCE GEORGE'S
DISTRICT: 3
DATE: 1/23/2023
VERSION:1.0

ROUTE NUMBER: US 301
DIRECTION: SOUTH (NON-INVENTORY)

MILEPOINT	MILEPOINT DESCRIPTION
007.784	MILE MARKER 44.0
007.860 CO 103	LEELAND RD S
008.370 CO 6872	BEECH TREE PKWY
008.370 CO 115	SWANSON RD
009.152 CO 3199	VILLAGE DR W
009.600 CO 7261	GOVERNORS PARK LA
009.632 CO 7261	GOVERNORS PARK LA (EB/L)
009.819	MILE MARKER 42.0
010.250 OP 4261	PEERLESS AVE
010.410 MD 725	MARLBORO PIKE
010.610 CO 5036	DEPOT LA
010.790	MILE MARKER 41.0
010.860 CO 4277	CHRYSLER DR
010.970 RP 301	RAMP 8 FR US 301 SB TO MD 4 WB
011.060 RP 301	RAMP 7 FR MD 4 WB TO US 301 SB
011.110 MD 4	STEPHANIE ROPER HWY
011.120 MD 4	STEPHANIE ROPER HWY (SB/L)
011.240 RP 301	RAMP 5 FR US 301 SB TO MD 4 EB
011.275 RP 301	RAMP 6 FR MD 4 EB TO US 301 SB
011.355 MD 976 C	NO NAME
011.450	STRUCTURE 160054021
012.530 CO 109	CHEW RD
012.840 CO 108	CROOM STATION RD
013.760	MILE MARKER 38.0
014.069 CO 1212	OLD CRAIN HWY
014.230 CO 5575	LOANDA DR
014.420 CO 4359	STURDEE DR
014.745	MILE MARKER 37.0
014.837 MD 382	CROOM RD
014.960 CO 137	S OSBORNE RD
015.115 SR 189	WEST MARLTON AVE
015.410 SR 189	WEST MARLTON AVE
015.451 CO 3923	HEATHERMORE BLVD
015.750	MILE MARKER 36.0

MARYLAND DEPARTMENT OF TRANSPORTATION
STATE HIGHWAY ADMINISTRATION
DATA SERVICES DIVISION

2021 HIGHWAY LOCATION REFERENCE

COUNTY: PRINCE GEORGE'S
DISTRICT: 3
DATE: 1/23/2023
VERSION:1.0

ROUTE NUMBER: US 301
DIRECTION: SOUTH (NON-INVENTORY)

MILEPOINT **MILEPOINT DESCRIPTION**

016.202	CO 136	TRUMPS HILL RD
016.510	CO 3348	FAIRHAVEN AVE
017.030	CO 131	ROSARYVILLE RD
017.595	CO 4252	RHODENDA PL
017.790		MILE MARKER 34.0
017.890	CO 4621	TIMBERLINE DR
018.309		MILE MARKER 33.0
018.340	CO 5487	BLACKSTONE AVE
018.340	CO 135	OLD INDIAN HEAD RD
018.510	CO 4487	WESTWOOD DR
018.735	CO 132	FRANK TIPPETT RD
019.020	CO 167	CHERRY TREE CROSSING RD
019.707		MILE MARKER 32.0
020.660	CO 159	DYSON RD
020.930	CO 166	MISSOURI AVE
021.460	CO 2357	WILLIAMS DR
022.150	CO 7253	BRANDYWINE RD
022.436		STRUCTURE 160056001
022.440	MD 5	BRANCH AVE
022.450	MD 5	BRANCH AVE (SB/L)
022.990	MD 5	BRANCH AVE (SB/L)
023.959	CO 6554	CHADDS FORD DR
024.190	CO 5551	CLYMER DR
024.300	CO 6882	ALBERT RD
024.360	OP 5091	BERRY ST
024.467		STRUCTURE 160057021
024.707	CO 3853	MCKENDREE RD
025.120		CHARLES CO/L
025.120	US 301	CRAIN HWY (SB/L)

LEGEND

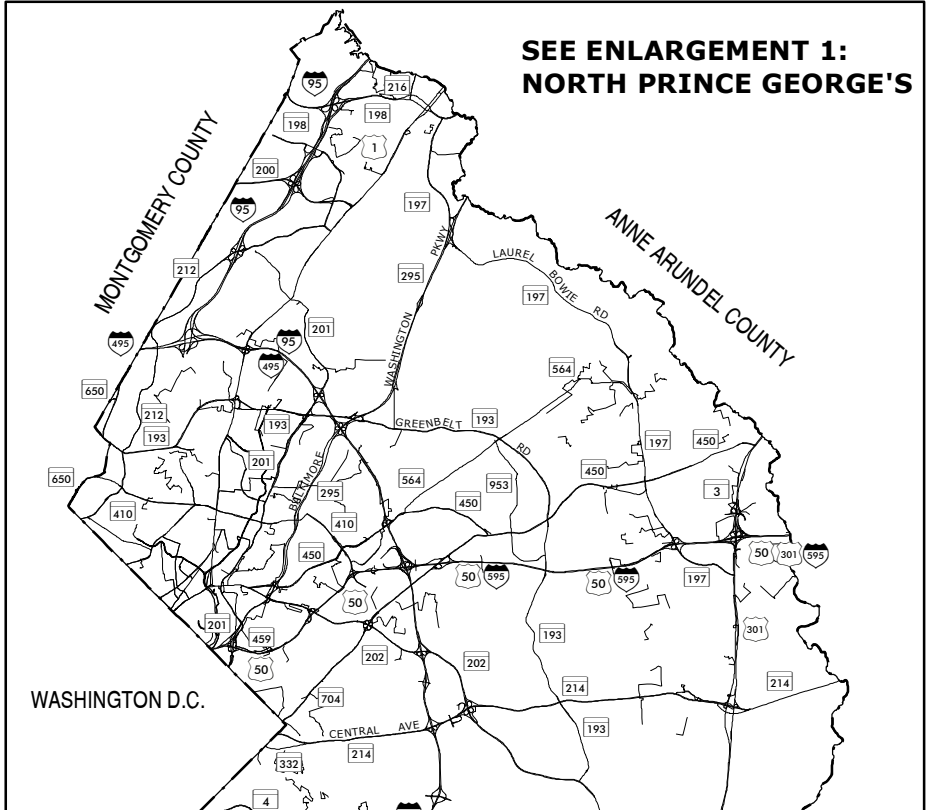
-  Interstate Highway
-  US Highway
-  State Highway

The information in these maps is provided as a public service by the Maryland Department of Transportation State Highway Administration (MDOT SHA).

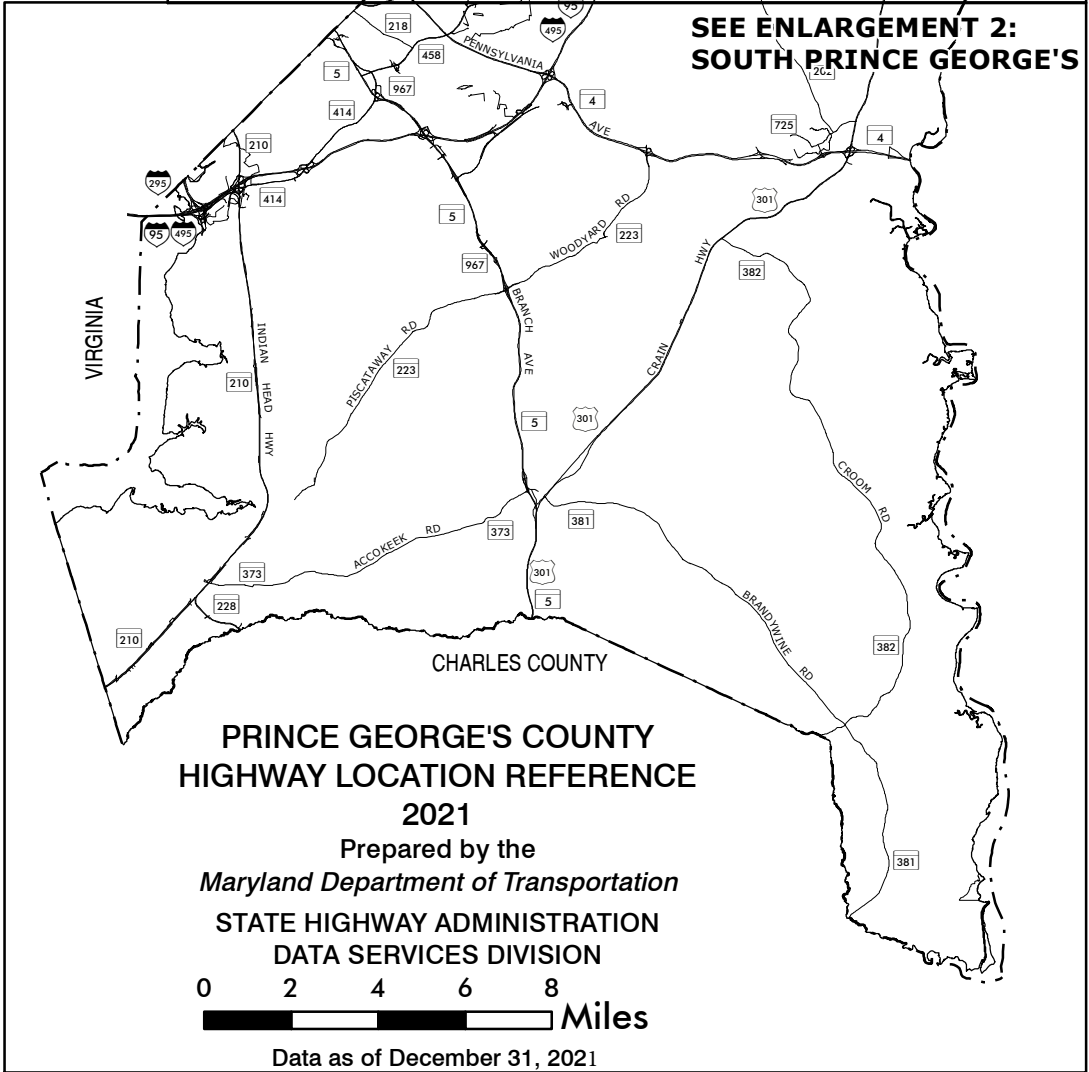
NOTICE

Restriction of Liability:
 MDOT SHA makes no claims, promises or guarantees about the accuracy, completeness, or adequacy of the contents of these maps and expressly disclaims liability for any errors and omissions in the contents of these documents. For more detailed maps, please contact: SHA_State_Local_DG@mdot.maryland.gov

**SEE ENLARGEMENT 1:
 NORTH PRINCE GEORGE'S**



**SEE ENLARGEMENT 2:
 SOUTH PRINCE GEORGE'S**



STATEWIDE GRID MAP KEY

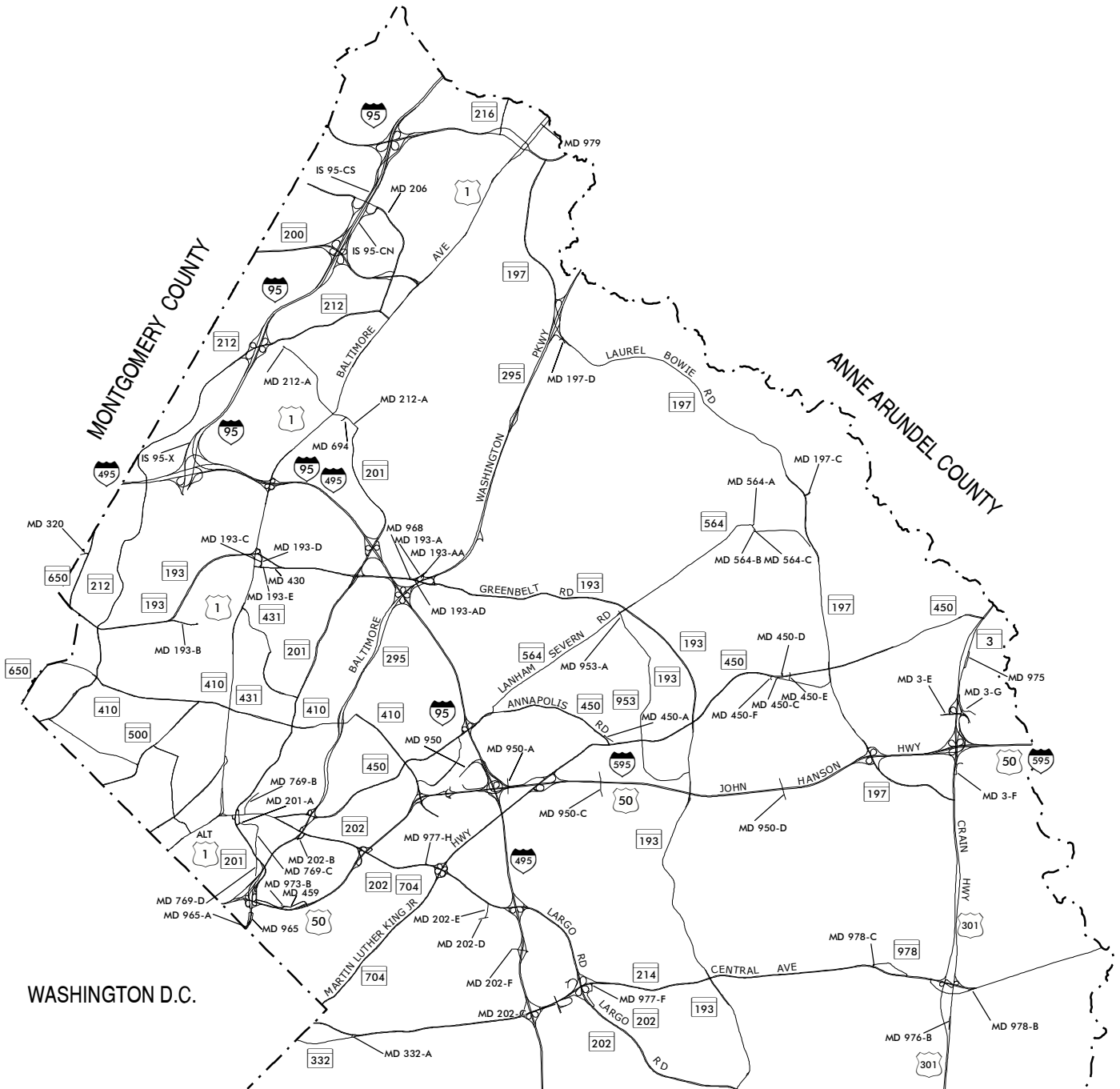
	E1B		
	E1D	E12C	
F11A	F11B	F12A	F12B
F11C	F11D	F12C	F12D
G11A	G11B	G12A	G12B
G11C	G11D	G12C	G12D
H11A	H11B	H12A	H12B
H11C	H11D	H12C	H12D
		I12A	I12B

**PRINCE GEORGE'S COUNTY
 HIGHWAY LOCATION REFERENCE
 2021**

Prepared by the
Maryland Department of Transportation
**STATE HIGHWAY ADMINISTRATION
 DATA SERVICES DIVISION**



Data as of December 31, 2021



**PRINCE GEORGE'S COUNTY
ENLARGEMENT 1
HIGHWAY LOCATION REFERENCE
2021**

Prepared by the
Maryland Department of Transportation

**STATE HIGHWAY ADMINISTRATION
DATA SERVICES DIVISION**



Data as of December 31, 2021


LEGEND

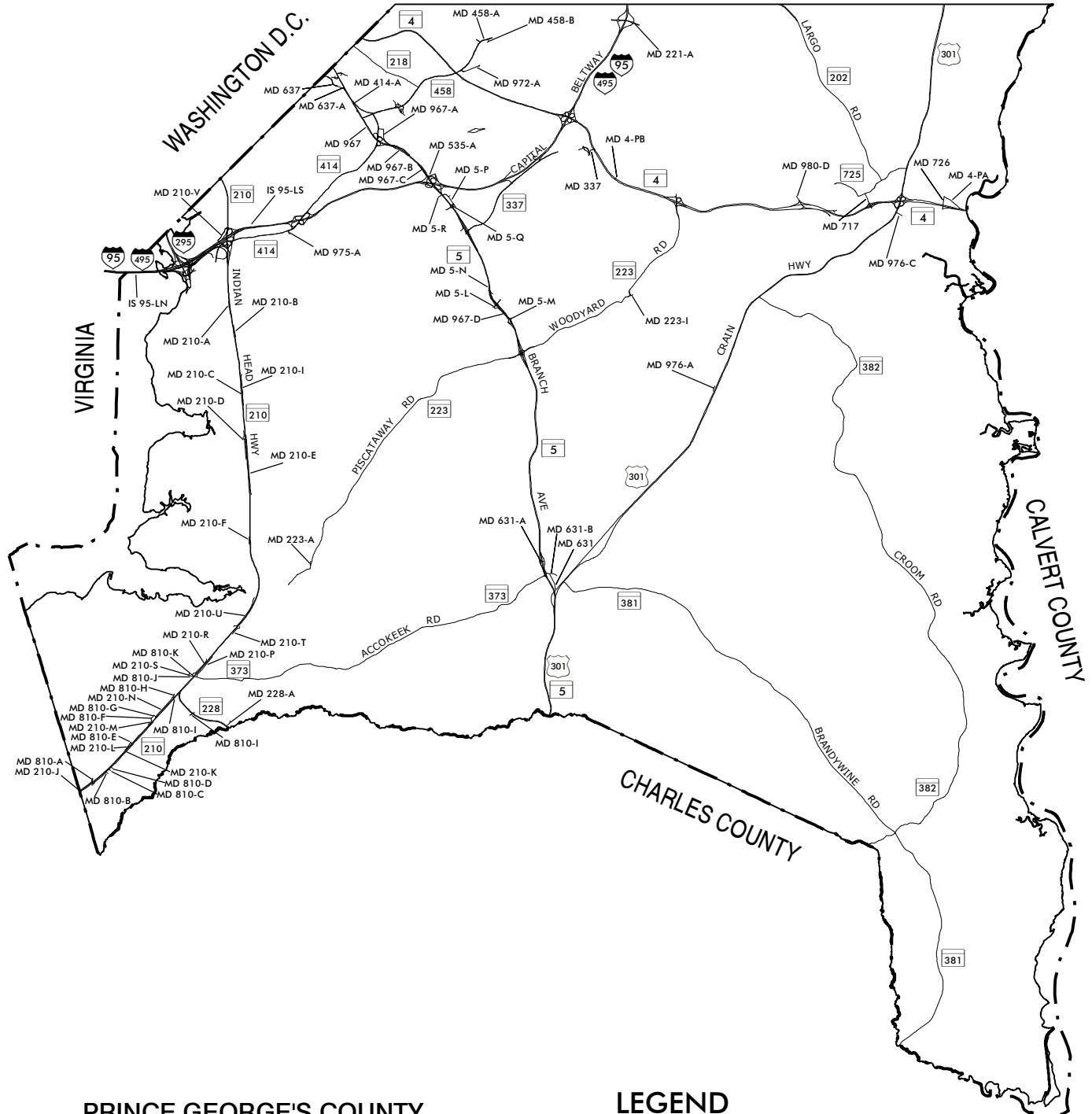
- Interstate Highway
- US Highway
- State Highway

The information in these maps is provided as a public service by the Maryland Department of Transportation State Highway Administration (MDOT SHA).

NOTICE


Restriction of Liability:
MDOT SHA makes no claims, promises or guarantees about the accuracy, completeness, or adequacy of the contents of these maps and expressly disclaims liability for any errors and omissions in the contents of these documents. For more detailed maps, please contact: SHA_State_Local_DG@mdot.maryland.gov





**PRINCE GEORGE'S COUNTY
ENLARGEMENT 2
HIGHWAY LOCATION REFERENCE**

2021
Prepared by the
Maryland Department of Transportation
**STATE HIGHWAY ADMINISTRATION
DATA SERVICES DIVISION**



Data as of December 31, 2021


LEGEND

- Interstate Highway
- US Highway
- State Highway

The information in these maps is provided as a public service by the Maryland Department of Transportation State Highway Administration (MDOT SHA).

NOTICE

Restriction of Liability:
MDOT SHA makes no claims, promises or guarantees about the accuracy, completeness, or adequacy of the contents of these maps and expressly disclaims liability for any errors and omissions in the contents of these documents. For more detailed maps, please contact: SHA_State_Local_DG@mdot.maryland.gov



ROUTE ALERT LIST

PRINCE GEORGE'S COUNTY

MD 431, Campus Dr/River Rd - Previously designated as MD 594-E, reassigned as MD 431 at the request of District 3 per MOA dated 8/27/21.

MD 433, Ellin Rd/85th Ave - Previously designated as MD 594-F, reassigned as MD 433 at the request of District 3 per MOA dated 8/27/21.