

2021

Calendar Year

HIGHWAY LOCATION REFERENCE

Data as of December 31, 2021

**QUEEN ANNE'S
COUNTY**

SHA DISTRICT #2

QA



MARYLAND DEPARTMENT OF TRANSPORTATION
STATE HIGHWAY ADMINISTRATION
DATA SERVICES DIVISION

2021 HIGHWAY LOCATION REFERENCE

COUNTY: QUEEN ANNE'S
DISTRICT: 2
DATE: 1/25/2023
VERSION:1.0

ROUTE NUMBER: MD 8
DIRECTION: NORTH (INVENTORY)

ROAD NAME	FUNCTIONAL CLASS	STATE SYSTEM	NHS	MAINTENANCE	MILEPOINT	MILEPOINT DESCRIPTION	MEDIAN TYPE	MARKED LANES	AADT
ROMANCOKE RD	R -Minor Collector	STATE SECONDARY		State Highway Agency	000.000 BK 1		NONE	2	8,774
					000.000	ROAD END - GATE			
					000.030 OP 122	BRICK HOUSE RD			
					000.050 CO 247	ALLEGHENY RD			
					000.070 CO 235	QUEEN ANNE RD			
					000.100 OP 52	LONG POINT RD			
					000.150 CO 786	BALTIMORE RD			
					000.180 CO 806	HOWARD RD			
					000.240 CO 233	DORCHESTER RD			
					000.260 OP 50	CARROLL RD			
					000.330 OP 120	CECIL RD			
					000.350 OP 208	HARFORD RD			
					000.490 OP 237	MARGARET LA			
					000.570 OP 236	TOUHEY DR			
	R -Major Collector				000.960 CO 231	KENT POINT RD			
					001.110 CO 582	UTAH RD			
					001.180 CO 335	TENNESSEE RD			
					001.250 OP 119	S CAROLINA RD			
					001.250 CO 785	WICOMICO RD			
					001.330 CO 249	OREGON RD			
					001.330 CO 230	TALBOT RD			
					001.410 CO 778	NEW JERSEY RD			
					001.420 OP 117	WORCESTER RD			
					001.490 OP 102	MARYLAND RD			
					001.620 CO 278	LAIRD BENTON RD			
					002.100 CO 661	MALLARD DR			
					002.470 CO 714	MATTAPEX PLANTATION LA			
					002.640 CO 229	SHIPPING CREEK RD			
					002.870 CO 534	QUEENS COLONY HIGH RD			
					002.960 CO 625	EMORY CIR			

MARYLAND DEPARTMENT OF TRANSPORTATION
STATE HIGHWAY ADMINISTRATION
DATA SERVICES DIVISION

2021 HIGHWAY LOCATION REFERENCE

COUNTY: QUEEN ANNE'S
DISTRICT: 2
DATE: 1/25/2023
VERSION:1.0

ROUTE NUMBER: MD 8
DIRECTION: NORTH (INVENTORY)

ROAD NAME	FUNCTIONAL CLASS	STATE SYSTEM	NHS	MAINTENANCE	MILEPOINT	MILEPOINT DESCRIPTION	MEDIAN TYPE	MARKED LANES	AADT
ROMANCOKE RD	R -Major Collector	STATE SECONDARY		State Highway Agency	003.090 CO 242	KENTMORR RD	NONE	2	8,774
					003.090 CO 594	WINELAND WAY			
					003.320 CO 571	LONG CREEK DR			
					003.600 CO 782	CRANEY CREEK RD			
					004.160 CO 373	CHESAPEAKE ESTATES DR			
					004.230 CO 477	BALTIMORE DR			
					004.230 MD 802	BATTS NECK RD			
	R -Minor Arterial				004.300 OP 149	LA GORCE DR			
					004.560 MD 8 A	BATTS NECK RD			
					005.130 CO 225	VESTFIELD RD			
					005.240 MD 802	BATTS NECK RD			
					005.510 CO 330	WOODMOOR RD			
					005.550 OP 238	WISTERIA LA			
	U -Minor Arterial				005.610 SR 4	MARINE ACADEMY DR			
					005.718 CO 828	SONNY SCHULZ BLVD			
					006.210 CO 224	GREAT NECK RD			
					006.370 CO 439	DAVIDSON DR			
					006.630		PAINTED (UNDIV)		
					006.800 CO 259	BAY CITY RD	NONE		
					006.864		PAINTED (UNDIV)		
					007.190 CO 315	IRENE WAY	NONE		
					007.520			3	
					007.707		PAINTED (UNDIV)		
					007.757 CO 700	KENT MANOR DR			
					007.763 CO 700	KENT MANOR DR (NB/L)	NONE		
					007.774		PAINTED (UNDIV)		
					007.784		UNPROTECTED		
					007.796			4	
					007.870 MD 835 A	THOMPSON CREEK SERVICE RD			22,750
					007.980 RP 50	RAMP 4 FR MD 8 NB TO US 50 EB			

MARYLAND DEPARTMENT OF TRANSPORTATION
STATE HIGHWAY ADMINISTRATION
DATA SERVICES DIVISION

2021 HIGHWAY LOCATION REFERENCE

COUNTY: QUEEN ANNE'S
DISTRICT: 2
DATE: 1/25/2023
VERSION:1.0

ROUTE NUMBER: MD 8

DIRECTION: NORTH (INVENTORY)

ROAD NAME	FUNCTIONAL CLASS	STATE SYSTEM	NHS	MAINTENANCE	MILEPOINT	MILEPOINT DESCRIPTION	MEDIAN TYPE	MARKED LANES	AADT
ROMANCOKE RD	U -Minor Arterial	STATE SECONDARY		State Highway Agency	008.010 RP 50	RAMP 5 FR MD 8 SB TO RAMP 4 (TO US 50)	CURBED	4	22,750
					008.030	STRUCTURE 170051001			
					008.039 US 50	BLUE STAR MEMORIAL HWY			
BUSINESS PKWY					008.050	EXIT #37			17,140
					008.057 US 50	BLUE STAR MEMORIAL HWY (WB/L)			
					008.080 RP 50	RAMP 7 FR RAMP 2 (FR US 50) TO MD 8 SB	UNPROTECTED		
					008.100 RP 50	RAMP 2 FR US 50 WB TO MD 8 NB			
					008.370 MD 18 A	BUSINESS PKWY			

ROUTE NUMBER: MD 8 A

DIRECTION: EAST (INVENTORY)

ROAD NAME	FUNCTIONAL CLASS	STATE SYSTEM	NHS	MAINTENANCE	MILEPOINT	MILEPOINT DESCRIPTION	MEDIAN TYPE	MARKED LANES	AADT
BATTS NECK RD	R -Local	STATE SECONDARY		State Highway Agency	000.000 MD 8	ROMANCOKE RD	NONE	2	1,834
					000.100 CO 226	BATTS NECK RD			

ROUTE NUMBER: MD 18 A

DIRECTION: SOUTH (INVENTORY)

ROAD NAME	FUNCTIONAL CLASS	STATE SYSTEM	NHS	MAINTENANCE	MILEPOINT	MILEPOINT DESCRIPTION	MEDIAN TYPE	MARKED LANES	AADT
LOVE POINT RD	R -Minor Collector	STATE SECONDARY		State Highway Agency	000.000 CO 220	THIRD ST	NONE	2	832
					001.060 OP 239	SWEET BRIAR LA			
					001.270 OP 240	CHAMBERLIN LA			
					001.550 CO 640	BLUE BAY DR			
					001.550 CO 214	OLD LOVE POINT RD			
	U -Minor Collector				002.000 CO 706	BAY MEADOWS LA			
					002.120 CO 218	LOTS RD			
					002.200 CO 511	DIXON DR			
					002.490 CO 219	WALKER RD			
	U -Minor Arterial				002.500 CO 584	LARCH PL			
BUSINESS PKWY					003.010 MD 835 C	LOVE POINT RD			

MARYLAND DEPARTMENT OF TRANSPORTATION
STATE HIGHWAY ADMINISTRATION
DATA SERVICES DIVISION

2021 HIGHWAY LOCATION REFERENCE

COUNTY: QUEEN ANNE'S
DISTRICT: 2
DATE: 1/25/2023
VERSION:1.0

ROUTE NUMBER: MD 18 A
DIRECTION: SOUTH (INVENTORY)

ROAD NAME	FUNCTIONAL CLASS	STATE SYSTEM	NHS	MAINTENANCE	MILEPOINT	MILEPOINT DESCRIPTION	MEDIAN TYPE	MARKED LANES	AADT
BUSINESS PKWY	U -Minor Arterial	STATE SECONDARY		State Highway Agency	003.265	MD 835 F SCHOONER PKWY	NONE	2	832
					003.276	MD 835 F SCHOONER PKWY (SB/L)			
					003.380		PAINTED (UNDIV)		
					003.384			3	
					003.412		UNPROTECTED		
					003.440			4	
					003.540	MD 8 BUSINESS PKWY (SB/L)			
					003.540	CO 605 SKIPJACK PKWY			
MAIN ST					003.550	MD 8 BUSINESS PKWY	NONE	2	
					003.660	CO 600 ST CLAIRE PL			
					003.800	CO 281 LOVE POINT RD			
					003.950	MD 835 C E MAIN ST			
					004.070	CO 211 STATE ST			
					004.140	CO 597 DUKE ST			
					004.210	CO 821 ELEMENTARY WAY			
					004.539	STRUCTURE 170001001			
					004.700	CO 263 SHOPPING CENTER RD			
					005.020	MD 18 R MAIN ST			
					005.369		PAINTED (UNDIV)		
					005.380		CURBED		
					005.390	XO 24 CROSSOVER			
					005.390	MD 18 B MAIN ST			

ROUTE NUMBER: MD 18 B
DIRECTION: EAST (INVENTORY)

ROAD NAME	FUNCTIONAL CLASS	STATE SYSTEM	NHS	MAINTENANCE	MILEPOINT	MILEPOINT DESCRIPTION	MEDIAN TYPE	MARKED LANES	AADT
MAIN ST	U -Major Collector	STATE SECONDARY		State Highway Agency	000.000	XO 24 CROSSOVER	ROUNDBOUT	2	2,102
					000.000	MD 18 A MAIN ST			
					000.005	MD 18 H CASTLE MARINA RD			

MARYLAND DEPARTMENT OF TRANSPORTATION
STATE HIGHWAY ADMINISTRATION
DATA SERVICES DIVISION

2021 HIGHWAY LOCATION REFERENCE

COUNTY: QUEEN ANNE'S
DISTRICT: 2
DATE: 1/25/2023
VERSION:1.0

ROUTE NUMBER: MD 18 B
DIRECTION: EAST (INVENTORY)

ROAD NAME	FUNCTIONAL CLASS	STATE SYSTEM	NHS	MAINTENANCE	MILEPOINT	MILEPOINT DESCRIPTION	MEDIAN TYPE	MARKED LANES	AADT	
MAIN ST	U -Major Collector	STATE SECONDARY		State Highway Agency	000.015	MD 18 H	CASTLE MARINA RD (NB/L)	ROUNDABOUT	2	2,102
					000.020	XO 25	CROSSOVER	CURBED		
					000.045			PAINTED (UNDIV)		
					000.117	MD 18 T	PINEY CREEK RD	NONE		
					000.329		STRUCTURE 170047001			
					000.350	US 50	BLUE STAR MEMORIAL HWY (WB/L)			
					000.375	US 50	BLUE STAR MEMORIAL HWY			
					000.480	CO 721	POSTAL RD			
					000.510			CENTER TLA (UNDIV)		
					000.610	MD 552	DOMINION RD	NONE		
					000.640			CENTER TLA (UNDIV)		
					001.010	CO 574	COUNTRY DAY RD	NONE		
					001.190	CO 650	S PINEY RD			
					001.280	OP 213	DIDONATO DR			
					001.410	CO 166	CHES LOU RD			
					001.590	CO 189	SHAMROCK RD			
					001.650	CO 188	DUNDEE AVE			
					002.001			PAINTED (UNDIV)		
					002.059		EXIT #41	NONE		
					002.069			PAINTED (UNDIV)		
					002.070	RP 50	RAMP 6 FR US 50 EB TO MD 18B SB			
					002.080	RP 50	RAMP 5 FR MD 18B SB TO US 50 EB			
					002.170	CO 526	WHARF RD	NONE		
					002.200			PAINTED (UNDIV)		
					002.330	CO 187	PINEY NARROWS RD			
					002.406			POSITIVE BARRIER		
					002.495		STRUCTURE 170006001			
					002.664			PAINTED (UNDIV)		
					002.820	CO 185	KENT NARROWS WAY N	NONE		
					002.820	CO 663	KENT NARROWS WAY S			

MARYLAND DEPARTMENT OF TRANSPORTATION
STATE HIGHWAY ADMINISTRATION
DATA SERVICES DIVISION

2021 HIGHWAY LOCATION REFERENCE

COUNTY: QUEEN ANNE'S
DISTRICT: 2
DATE: 1/25/2023
VERSION:1.0

ROUTE NUMBER: MD 18 B
DIRECTION: EAST (INVENTORY)

ROAD NAME	FUNCTIONAL CLASS	STATE SYSTEM	NHS	MAINTENANCE	MILEPOINT	MILEPOINT DESCRIPTION	MEDIAN TYPE	MARKED LANES	AADT
MAIN ST	U -Major Collector	STATE SECONDARY		State Highway Agency	002.840		CENTER TLA (UNDIV)	2	2,102
					002.970	CO 184 WELLS COVE RD	NONE		
					003.170	MD 835 SEWARD MARINA RD			
					003.800	OP 54 PIERSON RD			
					003.955		CENTER TLA (UNDIV)		
					004.060	MD 18 F NO NAME	NONE		
					004.070		PAINTED (UNDIV)		
					004.150	CO 181 MARSHY CREEK RD	NONE		
					004.210	CO 471 MEDICAL CENTER RD			
					004.220	CO 180 COURSEY RD			
					004.420	CO 245 KNAPP RD			
					004.420	CO 618 WATERMANS CT			
					004.540		PAINTED (UNDIV)		
					004.610	MD 18 V CHESTER RIVER BEACH RD			
					004.810	CO 174 PERRY CORNER RD	NONE		
					004.920	CO 234 CHURCH LA			
					004.990	CO 253 QUINN RD			
					005.030	CO 255 KINGS STORE RD			
					005.080	CO 168 MELVIN AVE			
					005.190	CO 406 STATION LA			
					005.200	CO 244 SCHOOL HOUSE LA			
					005.310	CO 169 GRAVEL RUN RD			
					005.460	CO 170 COLLIER LA			
					005.670	CO 163 EVANS AVE			
					005.750	CO 171 GRASONVILLE CEMETERY RD			
					006.190	CO 172 SAWMILL LA			
					006.270	CO 344 WILSON RD			
					006.380		PAINTED (UNDIV)		
					006.480	MD 835 K NESBIT RD			
					006.610	CO 825 LEONARD SMITH DR	NONE		

MARYLAND DEPARTMENT OF TRANSPORTATION
STATE HIGHWAY ADMINISTRATION
DATA SERVICES DIVISION

2021 HIGHWAY LOCATION REFERENCE

COUNTY: QUEEN ANNE'S
DISTRICT: 2
DATE: 1/25/2023
VERSION:1.0

ROUTE NUMBER: MD 18 B
DIRECTION: EAST (INVENTORY)

ROAD NAME	FUNCTIONAL CLASS	STATE SYSTEM	NHS	MAINTENANCE	MILEPOINT	MILEPOINT DESCRIPTION	MEDIAN TYPE	MARKED LANES	AADT	
MAIN ST	R -Major Collector	STATE SECONDARY		State Highway Agency	006.880	CO 173	BENNETT POINT RD	NONE	2	2,102
					007.780	CO 529	TAYLOR DR			
					007.902			PAINTED (UNDIV)		
					007.912			CURBED		
					007.940	US 50	OCEAN GATEWAY			

ROUTE NUMBER: MD 18 C
DIRECTION: EAST (INVENTORY)

ROAD NAME	FUNCTIONAL CLASS	STATE SYSTEM	NHS	MAINTENANCE	MILEPOINT	MILEPOINT DESCRIPTION	MEDIAN TYPE	MARKED LANES	AADT	
MAIN ST	R -Major Collector	STATE SECONDARY		State Highway Agency	000.000	US 301	BLUE STAR MEMORIAL HWY (SB/L)	CURBED	2	2,375
					000.000	XO 27	CROSSOVER			
					000.020			PAINTED (UNDIV)		
					000.050	MD 18 G	LINKS LA	NONE		
					000.220	MU 112	HARBOR LA			
					000.310	MU 125	THOMPSON AVE			
					000.386	MU 60	MELVIN AVE			
					000.430	MU 10	CHARITY LA			
					000.450	MD 456 A	DEL RHODES AVE			
					000.460	MU 70	MARYLAND AVE			
					000.540	MU 120	SHORT ST			
					000.580	MU 40	STEAMBOAT AVE			
					000.620	MU 30	DUDLEY AVE			
					000.700	MU 5	OLD WHARF LA			
					001.280	MD 835 M	MAIN ST SPUR			
					001.320	MD 835 L	GREENSPRING RD			
					001.690	CO 145	JOSEPH BOYLES RD			
					001.910	CO 149	CHERRY LA			
					002.720	CO 151	JOHN BROWN RD			
					003.630	CO 144	TILGHMANS NECK RD			

4H PARK RD

MARYLAND DEPARTMENT OF TRANSPORTATION
STATE HIGHWAY ADMINISTRATION
DATA SERVICES DIVISION

2021 HIGHWAY LOCATION REFERENCE

COUNTY: QUEEN ANNE'S
DISTRICT: 2
DATE: 1/25/2023
VERSION:1.0

ROUTE NUMBER: MD 18 C
DIRECTION: EAST (INVENTORY)

ROAD NAME	FUNCTIONAL CLASS	STATE SYSTEM	NHS	MAINTENANCE	MILEPOINT	MILEPOINT DESCRIPTION	MEDIAN TYPE	MARKED LANES	AADT
4H PARK RD	R -Major Collector	STATE SECONDARY		State Highway Agency	004.030 CO 143	WRIGHTS NECK RD	NONE	2	2,375
					004.070 CO 139	DULIN CLARK RD			
					005.160 CO 150	PERLEE RD			
					006.300 CO 137	HIBERNIA RD			
					006.710 MD 213	CENTREVILLE RD			

ROUTE NUMBER: MD 18 F
DIRECTION: NORTH (INVENTORY)

ROAD NAME	FUNCTIONAL CLASS	STATE SYSTEM	NHS	MAINTENANCE	MILEPOINT	MILEPOINT DESCRIPTION	MEDIAN TYPE	MARKED LANES	AADT
NO NAME	U -Local	STATE SECONDARY		State Highway Agency	000.000 MD 18 B	MAIN ST	NONE	2	0
					000.007		PAINTED (UNDIV)		
					000.012		CURBED		
					000.030 US 50	BLUE STAR MEMORIAL HWY			
					000.030	EXIT #43A			

ROUTE NUMBER: MD 18 G
DIRECTION: SOUTH (INVENTORY)

ROAD NAME	FUNCTIONAL CLASS	STATE SYSTEM	NHS	MAINTENANCE	MILEPOINT	MILEPOINT DESCRIPTION	MEDIAN TYPE	MARKED LANES	AADT
LINKS LA	R -Local	STATE SECONDARY		State Highway Agency	000.000 MD 18 C	MAIN ST	NONE	2	0
					000.060	GATE			
					000.060 OP 229	LINKS LA			

ROUTE NUMBER: MD 18 H
DIRECTION: SOUTH (INVENTORY)

ROAD NAME	FUNCTIONAL CLASS	STATE SYSTEM	NHS	MAINTENANCE	MILEPOINT	MILEPOINT DESCRIPTION	MEDIAN TYPE	MARKED LANES	AADT
CASTLE MARINA RD	U -Minor Arterial	STATE SECONDARY		State Highway Agency	000.000 MD 18 B	MAIN ST	CURBED	2	8,684
					000.010		PAINTED (UNDIV)		
					000.110 MD 18 R	MAIN ST	NONE		

MARYLAND DEPARTMENT OF TRANSPORTATION
STATE HIGHWAY ADMINISTRATION
DATA SERVICES DIVISION

2021 HIGHWAY LOCATION REFERENCE

COUNTY: QUEEN ANNE'S
DISTRICT: 2
DATE: 1/25/2023
VERSION:1.0

ROUTE NUMBER: MD 18 H
DIRECTION: SOUTH (INVENTORY)

ROAD NAME	FUNCTIONAL CLASS	STATE SYSTEM	NHS	MAINTENANCE	MILEPOINT	MILEPOINT DESCRIPTION	MEDIAN TYPE	MARKED LANES	AADT
CASTLE MARINA RD	U -Minor Arterial	STATE SECONDARY		State Highway Agency	000.170		PAINTED (UNDIV)	2	8,684
					000.180				
					000.190	EXIT #39A	CURBED		

ROUTE NUMBER: MD 18 I
DIRECTION: NORTH (INVENTORY)

ROAD NAME	FUNCTIONAL CLASS	STATE SYSTEM	NHS	MAINTENANCE	MILEPOINT	MILEPOINT DESCRIPTION	MEDIAN TYPE	MARKED LANES	AADT	
STATION LA	U -Local	STATE SECONDARY		State Highway Agency	000.160	CO 406	STATION LA	CURBED	2	0
					000.200	US 50	BLUE STAR MEMORIAL HWY			
					000.200		EXIT #44A			

ROUTE NUMBER: MD 18 R
DIRECTION: EAST (INVENTORY)

ROAD NAME	FUNCTIONAL CLASS	STATE SYSTEM	NHS	MAINTENANCE	MILEPOINT	MILEPOINT DESCRIPTION	MEDIAN TYPE	MARKED LANES	AADT	
MAIN ST	U -Local	STATE SECONDARY		State Highway Agency	000.000	MD 18 A	MAIN ST	NONE	2	0
					000.320	MD 18 H	CASTLE MARINA RD			

ROUTE NUMBER: MD 18 S
DIRECTION: EAST (INVENTORY)

ROAD NAME	FUNCTIONAL CLASS	STATE SYSTEM	NHS	MAINTENANCE	MILEPOINT	MILEPOINT DESCRIPTION	MEDIAN TYPE	MARKED LANES	AADT	
MAIN ST	R -Major Collector	STATE SECONDARY		State Highway Agency	000.000	US 50	OCEAN GATEWAY (WB/L)	CURBED	2	383
					000.280	MD 656	FRIELS RD			
					000.280	MU 15	OUTLET CENTER DR			
					000.300			PAINTED (UNDIV)		
					000.330	US 301	BLUE STAR MEMORIAL HWY			

MARYLAND DEPARTMENT OF TRANSPORTATION
STATE HIGHWAY ADMINISTRATION
DATA SERVICES DIVISION

2021 HIGHWAY LOCATION REFERENCE

COUNTY: QUEEN ANNE'S
DISTRICT: 2
DATE: 1/25/2023
VERSION:1.0

ROUTE NUMBER: MD 18 T
DIRECTION: EAST (INVENTORY)

ROAD NAME	FUNCTIONAL CLASS	STATE SYSTEM	NHS	MAINTENANCE	MILEPOINT	MILEPOINT DESCRIPTION	MEDIAN TYPE	MARKED LANES	AADT
PINEY CREEK RD	U -Local	STATE SECONDARY		State Highway Agency	000.000	MD 18 B MAIN ST	NONE	2	0
					000.380	MD 552 A CHESTER STATION RD			
					000.380	CO 190 PINEY CREEK RD			

ROUTE NUMBER: MD 18 U
DIRECTION: NORTH (INVENTORY)

ROAD NAME	FUNCTIONAL CLASS	STATE SYSTEM	NHS	MAINTENANCE	MILEPOINT	MILEPOINT DESCRIPTION	MEDIAN TYPE	MARKED LANES	AADT
JACKSON CREEK RD	U -Local	STATE SECONDARY		State Highway Agency	000.000	US 50 BLUE STAR MEMORIAL HWY (WB/L)	CURBED	2	0
					000.000	EXIT #43A			
					000.020	CO 182 JACKSON CREEK RD			
					000.020	CO 530 LONG POINT RD			
					000.020	MD 835 B SADDLER RD			

ROUTE NUMBER: MD 18 V
DIRECTION: NORTH (INVENTORY)

ROAD NAME	FUNCTIONAL CLASS	STATE SYSTEM	NHS	MAINTENANCE	MILEPOINT	MILEPOINT DESCRIPTION	MEDIAN TYPE	MARKED LANES	AADT
CHESTER RIVER BEACH RD	U -Local	STATE SECONDARY		State Highway Agency	000.000	MD 18 B MAIN ST	NONE	2	0
					000.045				
					000.070	CO 757 PULLMAN CROSSING			
					000.120	RP 50 RAMP 8 FR US 50 SB TO MD 18V WB			
					000.130	RP 50 RAMP 6 FR MD 18V EB TO US 50 SB			
					000.157	RP 50 RAMP 7 FR MD 18V WB TO RAMP 6 (TO US 50)			
					000.221	STRUCTURE 170048001			
					000.230	US 50 BLUE STAR MEMORIAL HWY			
					000.240	EXIT #43B			
					000.250	US 50 BLUE STAR MEMORIAL HWY (WB/L)			
					000.310	RP 50 RAMP 2 FR MD 18V WB TO US 50 NB			
					000.360	MD 835 B SADDLER RD			
					000.540	MD 18 W VFW AVE			

MARYLAND DEPARTMENT OF TRANSPORTATION
STATE HIGHWAY ADMINISTRATION
DATA SERVICES DIVISION

2021 HIGHWAY LOCATION REFERENCE

COUNTY: QUEEN ANNE'S
DISTRICT: 2
DATE: 1/25/2023
VERSION:1.0

ROUTE NUMBER: MD 18 V
DIRECTION: NORTH (INVENTORY)

ROAD NAME	FUNCTIONAL CLASS	STATE SYSTEM	NHS	MAINTENANCE	MILEPOINT	MILEPOINT DESCRIPTION	MEDIAN TYPE	MARKED LANES	AADT	
CHESTER RIVER BEACH RD	U -Local	STATE SECONDARY		State Highway Agency	000.630	CO 730	LOBLOLLY WAY	NONE	2	0
					000.650	CO 414	CHESTER RIVER BEACH RD			

ROUTE NUMBER: MD 18 W
DIRECTION: NORTH (INVENTORY)

ROAD NAME	FUNCTIONAL CLASS	STATE SYSTEM	NHS	MAINTENANCE	MILEPOINT	MILEPOINT DESCRIPTION	MEDIAN TYPE	MARKED LANES	AADT	
VFW AVE	U -Local	STATE SECONDARY		State Highway Agency	000.000	US 50	BLUE STAR MEMORIAL HWY (WB/L)	CURBED	2	0
					000.000		EXIT #44A			
					000.025			PAINTED (UNDIV)		
					000.050		BEG X-REF W/ CO 165	NONE		
					000.050	CO 165	VFW AVE			
					000.050	MD 835 H	WINCHESTER CREEK RD			
					000.260		END X-REF W/ CO 165			
000.330	MD 18 V	CHESTER RIVER BEACH RD								

ROUTE NUMBER: MD 18 X
DIRECTION: NORTH (INVENTORY)

ROAD NAME	FUNCTIONAL CLASS	STATE SYSTEM	NHS	MAINTENANCE	MILEPOINT	MILEPOINT DESCRIPTION	MEDIAN TYPE	MARKED LANES	AADT	
HESS RD	U -Local	STATE SECONDARY		State Highway Agency	000.000	MD 18 Y	HESS FRONTAGE RD	PAINTED (UNDIV)	2	0
					000.000	CO 517	HESS RD			
					000.010			CURBED		
					000.070	US 50	BLUE STAR MEMORIAL HWY			
					000.070		EXIT #45A			

ROUTE NUMBER: MD 18 Y
DIRECTION: EAST (INVENTORY)

ROAD NAME	FUNCTIONAL CLASS	STATE SYSTEM	NHS	MAINTENANCE	MILEPOINT	MILEPOINT DESCRIPTION	MEDIAN TYPE	MARKED LANES	AADT	
HESS FRONTAGE RD	U -Local	STATE SECONDARY		State Highway Agency	000.000	CO 517	HESS RD	NONE	2	0

MARYLAND DEPARTMENT OF TRANSPORTATION
STATE HIGHWAY ADMINISTRATION
DATA SERVICES DIVISION

2021 HIGHWAY LOCATION REFERENCE

COUNTY: QUEEN ANNE'S
DISTRICT: 2
DATE: 1/25/2023
VERSION:1.0

ROUTE NUMBER: MD 18 Y
DIRECTION: EAST (INVENTORY)

ROAD NAME	FUNCTIONAL CLASS	STATE SYSTEM	NHS	MAINTENANCE	MILEPOINT	MILEPOINT DESCRIPTION	MEDIAN TYPE	MARKED LANES	AADT	
HESS FRONTAGE RD	U -Local	STATE SECONDARY		State Highway Agency	000.000	MD 18 X	HESS RD (SB/L)	NONE	2	0
					000.110	OP 134	HESS FRONTAGE RD			

ROUTE NUMBER: MD 18 Z
DIRECTION: NORTH (INVENTORY)

ROAD NAME	FUNCTIONAL CLASS	STATE SYSTEM	NHS	MAINTENANCE	MILEPOINT	MILEPOINT DESCRIPTION	MEDIAN TYPE	MARKED LANES	AADT	
EVANS AVE	U -Local	STATE SECONDARY		State Highway Agency	000.000	CO 163	EVANS AVE	PAINTED (UNDIV)	2	0
					000.010			CURBED		
					000.030	US 50	BLUE STAR MEMORIAL HWY			
					000.030		EXIT #44B			

ROUTE NUMBER: MD 19
DIRECTION: EAST (INVENTORY)

ROAD NAME	FUNCTIONAL CLASS	STATE SYSTEM	NHS	MAINTENANCE	MILEPOINT	MILEPOINT DESCRIPTION	MEDIAN TYPE	MARKED LANES	AADT	
MAIN ST	R -Local	STATE SECONDARY		State Highway Agency	000.000	CO 102	BENS POINT RD	NONE	2	5,102
					000.000	MD 213	CHURCH HILL RD			
					000.309	MU 120	REEAND PL			
					000.430	CO 384	PINDER HILL RD			
					000.470	MD 300 A	SUDLERSVILLE RD			
					000.659	MU 110	PINE RIDGE DR			
					000.690	MU 25	CEMETERY LA			
					000.960	MU 90	VILLAGE DR			
					001.030	MU 70	STERLING LA			
					001.050	MD 19 A	MAIN ST			
					001.170	MU 40	GREEN ST			
					001.320	MU 60	NEW ST			
					ROBERTS STATION RD	R -Minor Collector				
002.189	CO 815	LAYSAN TEAL CT								
003.910	US 301	BLUE STAR MEMORIAL HWY (SB/L)								

MARYLAND DEPARTMENT OF TRANSPORTATION
STATE HIGHWAY ADMINISTRATION
DATA SERVICES DIVISION

2021 HIGHWAY LOCATION REFERENCE

COUNTY: QUEEN ANNE'S
DISTRICT: 2
DATE: 1/25/2023
VERSION:1.0

ROUTE NUMBER: MD 19
DIRECTION: EAST (INVENTORY)

ROAD NAME	FUNCTIONAL CLASS	STATE SYSTEM	NHS	MAINTENANCE	MILEPOINT	MILEPOINT DESCRIPTION	MEDIAN TYPE	MARKED LANES	AADT
ROBERTS STATION RD	R -Minor Collector	STATE SECONDARY		State Highway Agency	003.930		NONE	2	1,912
					003.940 US 301	BLUE STAR MEMORIAL HWY			
					005.300 CO 75	CRANE SWAMP RD			
					005.770 CO 401	BRIERLY MILL RD			
					005.770 CO 95	RABBIT HILL RD			
					006.620 CO 394	BIG WOODS RD			
					006.620 CO 395	CARTER RD			
					008.130 CO 82	ROE INGLESIDE RD			
					008.158	STRUCTURE 170003001			
					008.180 CO 289	INGLESIDE CUTOFF RD			
					008.250 CO 288	SAINT PAUL RD			
					008.600 MD 313	GOLDSBORO RD			
					008.600 CO 78	INGLESIDE RD			

ROUTE NUMBER: MD 19 A
DIRECTION: NORTH (INVENTORY)

ROAD NAME	FUNCTIONAL CLASS	STATE SYSTEM	NHS	MAINTENANCE	MILEPOINT	MILEPOINT DESCRIPTION	MEDIAN TYPE	MARKED LANES	AADT
MAIN ST	R -Major Collector	STATE SECONDARY		State Highway Agency	000.000 MD 213	CHURCH HILL RD	NONE	2	660
					000.275	STRUCTURE 170017001			
					000.380 MU 60	NEW ST			
					000.480 MU 30	CHURCH LA			
					000.490 MD 19	WALNUT ST			

ROUTE NUMBER: MD 213
DIRECTION: NORTH (INVENTORY)

ROAD NAME	FUNCTIONAL CLASS	STATE SYSTEM	NHS	MAINTENANCE	MILEPOINT	MILEPOINT DESCRIPTION	MEDIAN TYPE	MARKED LANES	AADT
COLLEGE DR	R -Minor Collector	STATE SECONDARY		State Highway Agency	000.000 MD 662	OLD WYE MILLS RD	NONE	2	9,920
					000.760		PAINTED (UNDIV)		
					000.810 US 50	OCEAN GATEWAY			

MARYLAND DEPARTMENT OF TRANSPORTATION
STATE HIGHWAY ADMINISTRATION
DATA SERVICES DIVISION

2021 HIGHWAY LOCATION REFERENCE

COUNTY: QUEEN ANNE'S
DISTRICT: 2
DATE: 1/25/2023
VERSION:1.0

ROUTE NUMBER: MD 213
DIRECTION: NORTH (INVENTORY)

ROAD NAME	FUNCTIONAL CLASS	STATE SYSTEM	NHS	MAINTENANCE	MILEPOINT	MILEPOINT DESCRIPTION	MEDIAN TYPE	MARKED LANES	AADT
CENTREVILLE RD	R -Minor Arterial	STATE SECONDARY		State Highway Agency	000.820		NONE	2	9,920
					000.830	US 50 OCEAN GATEWAY (WB/L)			
					000.910	CO 127 GRANGE HALL RD	PAINTED (UNDIV)		
					003.633	STRUCTURE 170022001	NONE		
					003.880	CO 151 JOHN BROWN RD			
					004.190	MD 309 STARR RD			
					004.980	RP 301 RAMP 4 FR MD 213 NB TO US 301 EB			
					005.070	RP 301 RAMP 6 FR US 301 EB TO MD 213 SB			
					005.100	RP 301 RAMP 5 FR MD 213 SB TO RAMP 4 (TO US301)			
					005.130		PAINTED (UNDIV)		
					005.160	RP 301 RAMP 3 FR US 301 EB TO MD 213 NB			
					005.192	STRUCTURE 170050001			
					005.200	US 301 BLUE STAR MEMORIAL HWY			
					005.210	STRUCTURE 170050001	NONE		15,754
					005.220	US 301 BLUE STAR MEMORIAL HWY (SB/L)			
					005.260	RP 301 RAMP 1 FR MD 213 NB TO RAMP 8 (TO US301)	PAINTED (UNDIV)		
					005.350	RP 301 RAMP 2 FR US 301 WB TO MD 213 NB			
					005.388	RP 301 RAMP 8 FR MD 213 SB TO US 301 WB			
					005.830	CO 135 TAYLOR MILL RD	NONE		
					005.890		PAINTED (UNDIV)		
					006.560	MU 105 COURSEVALL DR	NONE		
					006.560	MU 153 FREDERICK DR			
					006.590		CENTER TLA (UNDIV)		
					006.740	MD 18 C 4H PARK RD			
S COMMERCE ST					007.030		NONE		6,470
					007.056	XO 30 CROSSOVER			
					007.204	MU 260 LITTLE KIDWELL AVE			
					007.204	MU 315 RIDGEVIEW AVE			
					007.367	MU 240 KIDWELL AVE			
					007.392	MU 90 CHURCH LA			

MARYLAND DEPARTMENT OF TRANSPORTATION
STATE HIGHWAY ADMINISTRATION
DATA SERVICES DIVISION

2021 HIGHWAY LOCATION REFERENCE

COUNTY: QUEEN ANNE'S
DISTRICT: 2
DATE: 1/25/2023
VERSION:1.0

ROUTE NUMBER: MD 213

DIRECTION: NORTH (INVENTORY)

ROAD NAME	FUNCTIONAL CLASS	STATE SYSTEM	NHS	MAINTENANCE	MILEPOINT	MILEPOINT DESCRIPTION	MEDIAN TYPE	MARKED LANES	AADT
S COMMERCE ST	R -Minor Arterial	STATE SECONDARY		State Highway Agency	007.459 MU 150	FAYETTE ST	NONE	2	6,470
N COMMERCE ST					007.546 MD 304	W WATER ST			
					007.580 MU 250	LAWYERS ROW			
					007.611 MU 60	BROADWAY			
					007.719 MU 340	TURPINS LA			
					007.754 MU 10	ACADEMY LA			
CHURCH HILL RD					007.843				10,880
					007.860	STRUCTURE 170020001			
					008.030 OP 233	ARMSTRONG DR	PAINTED (UNDIV)		
					008.098 MD 305	HOPE RD			
					008.100		NONE		6,480
					008.102 MD 305	HOPE RD (WB/L)			
					008.126		PAINTED (UNDIV)		
					008.270 MU 280	OAK ST	NONE		
					008.340 MU 130	ELM ST			
					008.490	STRUCTURE 170019001			
					008.830		PAINTED (UNDIV)		
					008.930 CO 100	SPANIARD NECK RD	NONE		
					008.930 MU 1	WEXFORD DR			
					008.970		PAINTED (UNDIV)		
					009.500 CO 108	PURPLE MARTIN RD	NONE		
					009.890 CO 403	WHITE MARSH RD			
					010.462 CO 801	SHREWSBURY FARM LN			
					010.630 CO 500	SCHELHOUSE RD			
					010.642	STRUCTURE 170041001			
					011.120 CO 113	CLANNIHAN SHOP RD			
					012.250 CO 104	BRICK SCHOOL HOUSE RD			
					012.250 CO 402	HATCHETT RD			
					012.680 CO 836	FINLEY CREEK DR			
					012.853	STRUCTURE 170018001			

MARYLAND DEPARTMENT OF TRANSPORTATION
STATE HIGHWAY ADMINISTRATION
DATA SERVICES DIVISION

2021 HIGHWAY LOCATION REFERENCE

COUNTY: QUEEN ANNE'S
DISTRICT: 2
DATE: 1/25/2023
VERSION:1.0

ROUTE NUMBER: MD 213
DIRECTION: NORTH (INVENTORY)

ROAD NAME	FUNCTIONAL CLASS	STATE SYSTEM	NHS	MAINTENANCE	MILEPOINT	MILEPOINT DESCRIPTION	MEDIAN TYPE	MARKED LANES	AADT	
CHURCH HILL RD	R -Minor Arterial	STATE SECONDARY		State Highway Agency	013.530	CO 103	SPARKS MILL RD	NONE	6,480	
					014.040	CO 392	CLABBER HILL RD			
					014.040	CO 77	FLAT IRON SQUARE RD			
					014.900	CO 98	ISLAND CREEK RD			
					015.560	CO 99	SOUTHEAST CREEK RD			
					015.760	MD 19 A	MAIN ST			
					016.079		STRUCTURE 170044001			
					016.614			PAINTED (UNDIV)		
					016.670	MD 300 A	SUDLERSVILLE RD	NONE		9,750
					016.700			PAINTED (UNDIV)		
					017.090	CO 102	BENS POINT RD	NONE		
					017.090	MD 19	MAIN ST			
					017.562		STRUCTURE 170016001			
					018.170	CO 20	JOHN POWELL RD			
					018.620	CO 5	ROLPHS WHARF RD #1			
					020.300	CO 14	SCHRADER RD			
					020.300	CO 382	UNION CHURCH RD			
					021.300	MD 544	MCGINNES RD			13,744
					021.950	CO 749	ROUNDTOP RD			
					022.330	CO 376	DUKE OF KENT ST			
					022.337	CO 376	DUKE OF KENT ST (SB/L)			
					022.380			PAINTED (UNDIV)		
					022.450	CO 6	FEY RD	NONE		
					022.490	CO 287	OLD BRIDGE RD			
					022.560	CO 4	TRUSLOW RD	PAINTED (UNDIV)		
					022.650	CO 1	ANTHONY RD	NONE		
					022.680	CO 3	RIVERVIEW RD			
					022.767		STRUCTURE 140027001			
					022.900		KENT CO/L			
					022.900	MD 213	MAPLE AVE			

U -Minor Arterial

MARYLAND DEPARTMENT OF TRANSPORTATION
STATE HIGHWAY ADMINISTRATION
DATA SERVICES DIVISION

2021 HIGHWAY LOCATION REFERENCE

COUNTY: QUEEN ANNE'S
DISTRICT: 2
DATE: 1/25/2023
VERSION:1.0

ROUTE NUMBER: MD 290
DIRECTION: NORTH (INVENTORY)

ROAD NAME	FUNCTIONAL CLASS	STATE SYSTEM	NHS	MAINTENANCE	MILEPOINT	MILEPOINT DESCRIPTION	MEDIAN TYPE	MARKED LANES	AADT
DUDLEY CORNER RD	R -Minor Collector	STATE SECONDARY		State Highway Agency	000.000 CO 72	BENTON CORNER RD	NONE	2	1,996
					000.000 MD 300	SUDLERSVILLE RD			
					001.001	STRUCTURE 170023001			
					001.060 CO 43	COLEMAN RD			
					001.140 RP 301	RAMP 4 FR MD 290 NB TO US 301 EB			
					001.190 US 301	BLUE STAR MEMORIAL HWY			
					001.210 US 301	BLUE STAR MEMORIAL HWY (SB/L)			3,002
					001.260 RP 301	RAMP 8 FR MD 290 SB TO US 301 WB			
					002.410 CO 23	POND TOWN RD			2,696
					002.410 CO 386	RED LION BRANCH RD			
					002.780 CO 26	SPRING RD			
					003.690 MD 544	MCGINNES RD			2,214
					004.410 CO 27	FOURTH ST			
					004.460 CO 346	SHOALS RD			
					004.470 CO 31	THIRD ST			
					004.530 CO 32	SECOND ST			
					004.600 CO 35	FRONT ST			
					004.764	STRUCTURE 140013001			
					004.800 MD 290	CRUMPTON RD			
					004.800	KENT CO/L			

ROUTE NUMBER: MD 300
DIRECTION: EAST (INVENTORY)

ROAD NAME	FUNCTIONAL CLASS	STATE SYSTEM	NHS	MAINTENANCE	MILEPOINT	MILEPOINT DESCRIPTION	MEDIAN TYPE	MARKED LANES	AADT
SUDLERSVILLE RD	R -Minor Arterial	STATE SECONDARY		State Highway Agency	000.000 US 301	BLUE STAR MEMORIAL HWY	CURBED	2	2,360
					000.000 XO 19	CROSSOVER			
					000.850 CO 73	DELL FOXX RD	NONE		
					001.506	STRUCTURE 170024001			
					001.600 CO 72	BENTON CORNER RD			

MARYLAND DEPARTMENT OF TRANSPORTATION
STATE HIGHWAY ADMINISTRATION
DATA SERVICES DIVISION

2021 HIGHWAY LOCATION REFERENCE

COUNTY: QUEEN ANNE'S
DISTRICT: 2
DATE: 1/25/2023
VERSION:1.0

ROUTE NUMBER: MD 300
DIRECTION: EAST (INVENTORY)

ROAD NAME	FUNCTIONAL CLASS	STATE SYSTEM	NHS	MAINTENANCE	MILEPOINT	MILEPOINT DESCRIPTION	MEDIAN TYPE	MARKED LANES	AADT
SUDLERSVILLE RD	R -Minor Arterial	STATE SECONDARY		State Highway Agency	001.600 MD 290	DUDLEY CORNER RD	NONE	2	2,360
					001.940 OP 244	SAGEFIELD RD			
					002.710 CO 676	NORWOOD DR			
W MAIN ST					003.360 MD 837	CHURCH CIR			
E MAIN ST					003.420 MD 313	N CHURCH ST			
					003.560 MU 30	NORTH LINDON ST			
					003.560 MU 31	S LINDON ST			
SUDLERSVILLE RD					004.000 CO 51	SUDLERSVILLE CEMETERY RD			
					004.005 CO 827	CHARLES ST			
					004.540 CO 66	LEAGER RD			
					004.808	STRUCTURE 170025001			
					004.990 CO 57	DUHAMEL CORNER RD			
					006.430 CO 55	STULLTOWN RD			
					007.270 CO 59	PETERS CORNER RD			
					007.280 CO 48	PETERS CORNER RD			
					007.870	STRUCTURE 170026001			
					007.910 CO 60	EVERETT RD			
					008.184	STRUCTURE 170027001			
					008.590 CO 64	ANDERSON CORNER RD			
					008.800 CO 61	BUSIC CHURCH RD			
					009.040 CO 56	FELTON SCHOOL RD			
					009.630	DELAWARE ST/L			

ROUTE NUMBER: MD 300 A
DIRECTION: EAST (INVENTORY)

ROAD NAME	FUNCTIONAL CLASS	STATE SYSTEM	NHS	MAINTENANCE	MILEPOINT	MILEPOINT DESCRIPTION	MEDIAN TYPE	MARKED LANES	AADT
SUDLERSVILLE RD	R -Minor Arterial	STATE SECONDARY		State Highway Agency	000.000 MD 213	CHURCH HILL RD	NONE	2	1,670
					000.160 MD 19	MAIN ST			
					000.230 MU 37	EVERETT LA			

MARYLAND DEPARTMENT OF TRANSPORTATION
STATE HIGHWAY ADMINISTRATION
DATA SERVICES DIVISION

2021 HIGHWAY LOCATION REFERENCE

COUNTY: QUEEN ANNE'S
DISTRICT: 2
DATE: 1/25/2023
VERSION:1.0

ROUTE NUMBER: MD 300 A
DIRECTION: EAST (INVENTORY)

ROAD NAME	FUNCTIONAL CLASS	STATE SYSTEM	NHS	MAINTENANCE	MILEPOINT	MILEPOINT DESCRIPTION	MEDIAN TYPE	MARKED LANES	AADT		
SUDLERSVILLE RD	R -Minor Arterial	STATE SECONDARY		State Highway Agency	000.590	CO 76	HALL RD	NONE	2	1,670	
					000.900	CO 808	BISHOPS GRANT DR				
					002.770	CO 20	JOHN POWELL RD				
					003.430	CO 807	EMILY LA				
					003.790	CO 21	SHINE SMITH RD				
					003.900						CURBED
					003.920	US 301	BLUE STAR MEMORIAL HWY (SB/L)				

ROUTE NUMBER: MD 302
DIRECTION: EAST (INVENTORY)

ROAD NAME	FUNCTIONAL CLASS	STATE SYSTEM	NHS	MAINTENANCE	MILEPOINT	MILEPOINT DESCRIPTION	MEDIAN TYPE	MARKED LANES	AADT	
BARCLAY RD	R -Major Collector	STATE SECONDARY		State Highway Agency	000.000	CO 76	HALL RD	NONE	2	2,964
					000.012	US 301	BLUE STAR MEMORIAL HWY			
					000.480	CO 75	CRANE SWAMP RD			
					000.480	CO 391	HOLLINGSWORTH RD			
					001.640	CO 73	DELL FOXX RD			
					001.960	CO 72	BENTON CORNER RD			
					002.000	CO 394	BIG WOODS RD			
					002.780	CO 71	COSDEN RD			
					003.160	CO 74	BARCLAY CUTOFF RD			
					003.434		STRUCTURE 170028001			
					003.480	MD 313	GOLDSBORO RD			
					003.490	MU 30	RAILROAD AVE			
					003.580	MU 10	CHURCH LA			
					004.780	CO 69	HOWARD WILSON RD			
					005.140	CO 389	DIXON TAVERN RD			
005.940	CO 61	BUSIC CHURCH RD								
007.650	MD 302	BARCLAY RD								
007.650		CAROLINE CO/L								

CHURCH ST

BARCLAY RD

MARYLAND DEPARTMENT OF TRANSPORTATION
STATE HIGHWAY ADMINISTRATION
DATA SERVICES DIVISION

2021 HIGHWAY LOCATION REFERENCE

COUNTY: QUEEN ANNE'S
DISTRICT: 2
DATE: 1/25/2023
VERSION:1.0

ROUTE NUMBER: MD 302
DIRECTION: EAST (INVENTORY)

ROAD NAME	FUNCTIONAL CLASS	STATE SYSTEM	NHS	MAINTENANCE	MILEPOINT	MILEPOINT DESCRIPTION	MEDIAN TYPE	MARKED LANES	AADT
BARCLAY RD	R -Major Collector	STATE SECONDARY		State Highway Agency	007.650 CO 390	WOODYARD RD	NONE	2	2,964

ROUTE NUMBER: MD 303
DIRECTION: NORTH (INVENTORY)

ROAD NAME	FUNCTIONAL CLASS	STATE SYSTEM	NHS	MAINTENANCE	MILEPOINT	MILEPOINT DESCRIPTION	MEDIAN TYPE	MARKED LANES	AADT	
MAIN ST	R -Minor Collector	STATE SECONDARY		State Highway Agency	000.000 MD 303	MAIN ST	NONE	2	985	
					000.000 CO 469	PARK AVE				
					000.000	TALBOT CO/L				
					000.120 CO 266	RAILROAD AVE				
					000.250 MD 309	STARR RD				
					000.335 MD 309 B	ENTRANCE B				
					000.370					CURBED
					000.410 MD 404	QUEEN ANNES HWY				

ROUTE NUMBER: MD 304
DIRECTION: EAST (INVENTORY)

ROAD NAME	FUNCTIONAL CLASS	STATE SYSTEM	NHS	MAINTENANCE	MILEPOINT	MILEPOINT DESCRIPTION	MEDIAN TYPE	MARKED LANES	AADT	
CORSICA NECK RD	R -Minor Collector	STATE SECONDARY		State Highway Agency	000.000 CO 304	CORSICA NECK RD	NONE	2	565	
					000.000 CO 142	SPIDER WEB RD				
					000.570 CO 139	DULIN CLARK RD				
					000.740 CO 140	N HIBERNIA RD				1,505
					000.830 CO 138	BROWNSVILLE RD				
					000.940 CO 475	EARLE BRANCH RD				
					001.520 OP 57	FORT POINT RD				
					002.270 CO 451	WILLIS RD				
					002.394	STRUCTURE 170029001				
					002.400	STRUCTURE 170029001				
					002.418					
					002.440 MU 155	FRONT ST				

CHESTERFIELD AVE

City or Municipal Highway Agency

MARYLAND DEPARTMENT OF TRANSPORTATION
STATE HIGHWAY ADMINISTRATION
DATA SERVICES DIVISION

2021 HIGHWAY LOCATION REFERENCE

COUNTY: QUEEN ANNE'S
DISTRICT: 2
DATE: 1/25/2023
VERSION:1.0

ROUTE NUMBER: MD 304
DIRECTION: EAST (INVENTORY)

ROAD NAME	FUNCTIONAL CLASS	STATE SYSTEM	NHS	MAINTENANCE	MILEPOINT	MILEPOINT DESCRIPTION	MEDIAN TYPE	MARKED LANES	AADT		
CHESTERFIELD AVE	R -Minor Collector	EVERYTHING ELSE		City or Municipal Highway Agency	002.440	MU 390	WHARF LA	NONE	2	1,505	
					002.530	MU 110	CREAMERY LA				
					002.580	MU 75	WATSON RD				2,635
					002.607	MU 8010	ALLEY #1				
					002.780	MU 410	YATES LA				
					002.860	MU 120	DRAPER LA				
					002.990	MU 140	GLENDALE AVE				
					003.050	MU 60	BROADWAY				
					003.130	MU 50	BELVEDERE AVE				
					003.210	MD 213	N LIBERTY ST (SB/L)				
W WATER ST	R -Major Collector				003.280	MD 213	S COMMERCE ST		4,922		
					003.350	MU 30	BANJO LA				
					003.350	MU 180	HAPPY LADY LN				
					003.430	MU 285	PENNSYLVANIA AVE				
RAILROAD AVE					003.510	MU 330	TILGHMAN AVE				
					003.790	MU 160	GREEN ST				
					003.790	MU 255	LITTLE HUT DR				
					003.900	MU 240	KIDWELL AVE				
RUTHSBURG RD		STATE SECONDARY		State Highway Agency	003.980		SITE OF OLD CORP LMTS				
					004.490	CO 134	ROLLING BRIDGE RD				
					005.030	CO 656	HAYMAKER DR				
					005.577					CURBED	
					005.622	XO 33	CROSSOVER			ROUNDBOUT	
					005.627	RP 301	RAMP 6 FR MD 304 TO US 301 SB				
					005.640	RP 301	RAMP 8 FR US 301 SB TO MD 304 WB				
					005.647	XO 34	CROSSOVER			CURBED	
					005.665	RP 301	RAMP 5 FR RP 8 (US 301 SB) TO MD 304 EB				
					005.763		STRUCTURE 170057001				
005.779	US 301	BLUE STAR MEMORIAL HWY (SB/L)	3,625								
005.790		STRUCTURE 170057001									

MARYLAND DEPARTMENT OF TRANSPORTATION
STATE HIGHWAY ADMINISTRATION
DATA SERVICES DIVISION

2021 HIGHWAY LOCATION REFERENCE

COUNTY: QUEEN ANNE'S
DISTRICT: 2
DATE: 1/25/2023
VERSION:1.0

ROUTE NUMBER: MD 304
DIRECTION: EAST (INVENTORY)

ROAD NAME	FUNCTIONAL CLASS	STATE SYSTEM	NHS	MAINTENANCE	MILEPOINT	MILEPOINT DESCRIPTION	MEDIAN TYPE	MARKED LANES	AADT	
RUTHSBURG RD	R -Major Collector	STATE SECONDARY		State Highway Agency	005.801	US 301	BLUE STAR MEMORIAL HWY	CURBED	2	3,625
					005.842	XO 35	CROSSOVER	ROUNDBOUT		
					005.853	RP 301	RAMP 4 FR US 301 NB TO MD 304			
					005.867	XO 36	CROSSOVER	CURBED		
					006.047	SR 3	SAFETY DR	NONE		
					006.807	CO 92	CARVILLE LA			
					008.427	CO 118	GREENVILLE RD			
					009.997	MD 481	DAMSONTOWN RD			3,920
					009.997	CO 399	DEAN RD			
					011.248		STRUCTURE 170042001			
					011.297	CO 93	MASON BRANCH RD			
					011.597	CO 652	JARMAN BR DR			
					012.137	CO 90	FOGWELL RD			
					013.857	MD 405	PRICE STATION RD			
					014.157	CO 798	COOPER CT			
					014.387	CO 684	GADD DR			
					014.597	CO 81	BRIDGETOWN RD			
					014.742		STRUCTURE 050018001			
					014.757	MD 304	BRIDGETOWN RD			

ROUTE NUMBER: MD 305
DIRECTION: EAST (INVENTORY)

ROAD NAME	FUNCTIONAL CLASS	STATE SYSTEM	NHS	MAINTENANCE	MILEPOINT	MILEPOINT DESCRIPTION	MEDIAN TYPE	MARKED LANES	AADT	
HOPE RD	R -Minor Collector	STATE SECONDARY		State Highway Agency	000.000	MD 213	CHURCH HILL RD	CURBED	2	1,463
					000.028			PAINTED (UNDIV)		
					000.190	MU 290	PINE ST	NONE		
					000.230	MU 245	KING CT			
					000.320	MU 350	WALNUT ST			
					000.340	MU 193	HERITAGE WAY			

MARYLAND DEPARTMENT OF TRANSPORTATION
STATE HIGHWAY ADMINISTRATION
DATA SERVICES DIVISION

2021 HIGHWAY LOCATION REFERENCE

COUNTY: QUEEN ANNE'S
DISTRICT: 2
DATE: 1/25/2023
VERSION:1.0

ROUTE NUMBER: MD 305
DIRECTION: EAST (INVENTORY)

ROAD NAME	FUNCTIONAL CLASS	STATE SYSTEM	NHS	MAINTENANCE	MILEPOINT	MILEPOINT DESCRIPTION	MEDIAN TYPE	MARKED LANES	AADT	
HOPE RD	R -Minor Collector	STATE SECONDARY		State Highway Agency	002.430	CO 114	TANYARD RD	NONE	2	1,463
					002.875					
					002.910	US 301	BLUE STAR MEMORIAL HWY (SB/L)			
					002.910	XO 39	CROSSOVER			
					002.930	US 301	BLUE STAR MEMORIAL HWY			862
					002.930	XO 40	CROSSOVER			
					002.960					2
					003.080	CO 400	CARVILLE PRICE RD			
					003.120	CO 92	CARVILLE LA			
					003.445	CO 764	AMANDA LA			
					005.080	CO 399	DEAN RD			
					005.080	CO 94	HAYDEN RD			
					005.080	CO 396	HOPE RD			

ROUTE NUMBER: MD 309
DIRECTION: NORTH (INVENTORY)

ROAD NAME	FUNCTIONAL CLASS	STATE SYSTEM	NHS	MAINTENANCE	MILEPOINT	MILEPOINT DESCRIPTION	MEDIAN TYPE	MARKED LANES	AADT	
CORDOVA RD	R -Major Collector	STATE SECONDARY		State Highway Agency	000.000	MD 309	CORDOVA RD	NONE	2	4,015
					000.000	CO 750	FLOWERS RD			
					000.000	CO 469	PARK AVE			
					000.000		TALBOT CO/L			
STARR RD					000.230	MD 303	MAIN ST			
					000.285	MD 309 A	SERVICE RD A			
					000.350	MD 404	QUEEN ANNES HWY			3,868
					000.360	MD 404	QUEEN ANNES HWY W/B			
					000.850		ATR STATION #0008 (CABINET SB/L)			
					001.470	CO 120	HORSESHOE RD			
					002.250	CO 125	BARTON RD			
002.410	MD 481	DAMSONTOWN RD			3,040					

MARYLAND DEPARTMENT OF TRANSPORTATION
STATE HIGHWAY ADMINISTRATION
DATA SERVICES DIVISION

2021 HIGHWAY LOCATION REFERENCE

COUNTY: QUEEN ANNE'S
DISTRICT: 2
DATE: 1/25/2023
VERSION:1.0

ROUTE NUMBER: MD 309
DIRECTION: NORTH (INVENTORY)

ROAD NAME	FUNCTIONAL CLASS	STATE SYSTEM	NHS	MAINTENANCE	MILEPOINT	MILEPOINT DESCRIPTION	MEDIAN TYPE	MARKED LANES	AADT	
STARR RD	R -Major Collector	STATE SECONDARY		State Highway Agency	004.480	CO 136	FOX MEADOW RD	NONE	2	3,040
					005.029			PAINTED (UNDIV)		
					005.190	CO 127	GRANGE HALL RD			
					005.190	CO 404	NEIGHBORS RD			
					005.510	CO 133	BACK STARR RD	NONE		
					007.190	CO 131	POPLAR SCHOOL RD			
					007.580	CO 841	ROLLING BRIDGE RD			
					009.110	MD 213	CENTREVILLE RD			

ROUTE NUMBER: MD 309 A
DIRECTION: WEST (INVENTORY)

ROAD NAME	FUNCTIONAL CLASS	STATE SYSTEM	NHS	MAINTENANCE	MILEPOINT	MILEPOINT DESCRIPTION	MEDIAN TYPE	MARKED LANES	AADT	
SERVICE RD A	R -Local	STATE SECONDARY		State Highway Agency	000.000	MD 309	STARR RD	NONE	2	0
					000.120		ROAD END			

ROUTE NUMBER: MD 309 B
DIRECTION: NORTH (INVENTORY)

ROAD NAME	FUNCTIONAL CLASS	STATE SYSTEM	NHS	MAINTENANCE	MILEPOINT	MILEPOINT DESCRIPTION	MEDIAN TYPE	MARKED LANES	AADT	
ENTRANCE B	R -Local	STATE SECONDARY		State Highway Agency	000.000	MD 303	MAIN ST	NONE	2	0

ROUTE NUMBER: MD 313
DIRECTION: NORTH (INVENTORY)

ROAD NAME	FUNCTIONAL CLASS	STATE SYSTEM	NHS	MAINTENANCE	MILEPOINT	MILEPOINT DESCRIPTION	MEDIAN TYPE	MARKED LANES	AADT	
GOLDSBORO RD	R -Major Collector	STATE SECONDARY		State Highway Agency	000.000		CAROLINE CO/L	NONE	2	3,361
					000.000	MD 313	GOLDSBORO RD			
					000.250	CO 83	ELL DOWNES RD			
					001.650	CO 80	ELL MORRIS RD			
					001.930	CO 78	INGLESIDE RD			

MARYLAND DEPARTMENT OF TRANSPORTATION
STATE HIGHWAY ADMINISTRATION
DATA SERVICES DIVISION

2021 HIGHWAY LOCATION REFERENCE

COUNTY: QUEEN ANNE'S
DISTRICT: 2
DATE: 1/25/2023
VERSION:1.0

ROUTE NUMBER: MD 313

DIRECTION: NORTH (INVENTORY)

ROAD NAME	FUNCTIONAL CLASS	STATE SYSTEM	NHS	MAINTENANCE	MILEPOINT	MILEPOINT DESCRIPTION	MEDIAN TYPE	MARKED LANES	AADT								
GOLDSBORO RD	R -Major Collector	STATE SECONDARY		State Highway Agency	001.930	MD 19	ROBERTS STATION RD	NONE	2	1,960							
					002.610	CO 288	SAINT PAUL RD										
					003.553	CO 68	MERRICK CORNER RD										
					005.590	MU 20	MAPLE AVE										
					005.660	MD 302	CHURCH ST										
					005.790	MU 5	BARCLAY CUTOFF RD										
					005.790	MU 31	RAILROAD AVE										
					007.040	CO 389	DIXON TAVERN RD										
					007.040	CO 67	ROE RD										
					008.070	CO 70	ELEVATOR RD										
					S CHURCH ST								008.400	MU 70	WAYNE ST		
													008.480	MU 10	CHARLES ST		
													008.560	MU 40	MAPLE AVE		
N CHURCH ST					008.690	MD 300	E MAIN ST		2,290								
					008.760	MD 837	CHURCH CIR										
					008.820	MU 50	MILLER ST										
MILLINGTON RD					009.810	CO 43	COLEMAN RD										
					011.530	CO 49	HACKETT CORNER RD										
					012.510	MD 544 A	MCGINNES RD										
					013.196	CO 290	LEGION RD										
					013.400	SR 2	FISHING LAKE LA										
					013.422		STRUCTURE 170031001										
					013.510	CO 44	GROFF RD										
					013.560	CO 313	PFALZGROFF RD										
					013.800	CO 413	LIME LANDING RD										
					014.190	CO 45	LITTLE GLANDING RD										
					SASSAFRAS ST							014.490	CO 387	HIGH BRIDGE RD			
												014.764		STRUCTURE 170030001			
												014.780		KENT CO/L			
014.780	MD 313	SASSAFRAS ST															

MARYLAND DEPARTMENT OF TRANSPORTATION
STATE HIGHWAY ADMINISTRATION
DATA SERVICES DIVISION

2021 HIGHWAY LOCATION REFERENCE

COUNTY: QUEEN ANNE'S
DISTRICT: 2
DATE: 1/25/2023
VERSION:1.0

ROUTE NUMBER: MD 404
DIRECTION: EAST (INVENTORY)

ROAD NAME	FUNCTIONAL CLASS	STATE SYSTEM	NHS	MAINTENANCE	MILEPOINT	MILEPOINT DESCRIPTION	MEDIAN TYPE	MARKED LANES	AADT
QUEEN ANNES HWY	R -Principal Arterial – Other	STATE PRIMARY	NHS	State Highway Agency	000.000 MD 404	QUEEN ANNES HWY	POSITIVE BARRIER	4	21,542
					000.000	TALBOT CO/L			
					000.126	STRUCTURE 170032031			
					000.242	MILE MARKER 6.0			
					000.702	MILE MARKER 6.5			
					000.980 MD 309	STARR RD			23,797
					001.165 MD 303	MAIN ST			
					001.183	MILE MARKER 7.0			
					001.470	CAROLINE CO/L			
					001.470 MD 404	SHORE HWY			

ROUTE NUMBER: MD 405
DIRECTION: NORTH (INVENTORY)

ROAD NAME	FUNCTIONAL CLASS	STATE SYSTEM	NHS	MAINTENANCE	MILEPOINT	MILEPOINT DESCRIPTION	MEDIAN TYPE	MARKED LANES	AADT
PRICE STATION RD	R -Minor Collector	STATE SECONDARY		State Highway Agency	000.000 MD 304	RUTHSBURG RD	NONE	2	1,052
					001.720 CO 398	SHAWN RD			
					002.490 CO 84	COX SAWMILL RD			
					002.760 CO 396	HOPE RD			
					002.760 CO 82	ROE INGLESIDE RD			
					003.880 CO 86	CLARK CORNER RD			
					003.880 CO 397	MURPHY RD			
					004.240 CO 87	SENEY RD			
					005.820 CO 117	HAYDEN AVE			
					005.890 CO 116	MASSEY AVE			
					005.950 CO 400	CARVILLE PRICE RD			
					005.950 CO 95	RABBIT HILL RD			
	R -Major Collector				005.980 US 301	BLUE STAR MEMORIAL HWY			3,962
					006.080 US 301	BLUE STAR MEMORIAL HWY (SB/L)			
					006.120 CO 393	CEDAR LA			

MARYLAND DEPARTMENT OF TRANSPORTATION
STATE HIGHWAY ADMINISTRATION
DATA SERVICES DIVISION

2021 HIGHWAY LOCATION REFERENCE

COUNTY: QUEEN ANNE'S
DISTRICT: 2
DATE: 1/25/2023
VERSION:1.0

ROUTE NUMBER: MD 405

DIRECTION: NORTH (INVENTORY)

ROAD NAME	FUNCTIONAL CLASS	STATE SYSTEM	NHS	MAINTENANCE	MILEPOINT	MILEPOINT DESCRIPTION	MEDIAN TYPE	MARKED LANES	AADT	
PRICE STATION RD	R -Major Collector	STATE SECONDARY		State Highway Agency	007.270	CO 393	CEDAR LA	NONE	2	3,962
					007.270	CO 77	FLAT IRON SQUARE RD			
					007.440	CO 115	GRANNY BRANCH RD			
					008.090	CO 830	EAGLE MANOR DR			
					008.119	CO 817	DABBLING CT			
					008.485		STRUCTURE 170033001			
					008.590	MD 19	ROBERTS STATION RD			

ROUTE NUMBER: MD 456

DIRECTION: NORTH (INVENTORY)

ROAD NAME	FUNCTIONAL CLASS	STATE SYSTEM	NHS	MAINTENANCE	MILEPOINT	MILEPOINT DESCRIPTION	MEDIAN TYPE	MARKED LANES	AADT	
DEL RHODES AVE	R -Minor Collector	STATE SECONDARY		State Highway Agency	000.000	US 50	OCEAN GATEWAY	NONE	2	606
					000.010	US 50	OCEAN GATEWAY (WB/L)	CURBED		
					000.025			PAINTED (UNDIV)		
					000.040	US 50 QB	NO NAME	NONE		
					000.478		STRUCTURE 170035001			
					000.560	MD 656	FRIELS RD			
					000.855			PAINTED (UNDIV)		
					000.860			CURBED		
					000.880	US 301	BLUE STAR MEMORIAL HWY			

ROUTE NUMBER: MD 456 A

DIRECTION: NORTH (INVENTORY)

ROAD NAME	FUNCTIONAL CLASS	STATE SYSTEM	NHS	MAINTENANCE	MILEPOINT	MILEPOINT DESCRIPTION	MEDIAN TYPE	MARKED LANES	AADT	
DEL RHODES AVE	R -Minor Collector	STATE SECONDARY		State Highway Agency	000.000	US 301	BLUE STAR MEMORIAL HWY (SB/L)	CURBED	2	906
					000.026			PAINTED (UNDIV)		
					000.050	OP 278	CLAY DR			
					000.055	MU 90	MELVIN AVE			
					000.100	MU 7	OLDE POINT LA			

MARYLAND DEPARTMENT OF TRANSPORTATION
STATE HIGHWAY ADMINISTRATION
DATA SERVICES DIVISION

2021 HIGHWAY LOCATION REFERENCE

COUNTY: QUEEN ANNE'S
DISTRICT: 2
DATE: 1/25/2023
VERSION:1.0

ROUTE NUMBER: MD 456 A

DIRECTION: NORTH (INVENTORY)

ROAD NAME	FUNCTIONAL CLASS	STATE SYSTEM	NHS	MAINTENANCE	MILEPOINT	MILEPOINT DESCRIPTION	MEDIAN TYPE	MARKED LANES	AADT	
DEL RHODES AVE	R -Minor Collector	STATE SECONDARY		State Highway Agency	000.140	MU 30	DUDLEY AVE	NONE	2	906
					000.260	MU 130	WALL ST			
					000.320	MD 18 C	MAIN ST			

ROUTE NUMBER: MD 481

DIRECTION: NORTH (INVENTORY)

ROAD NAME	FUNCTIONAL CLASS	STATE SYSTEM	NHS	MAINTENANCE	MILEPOINT	MILEPOINT DESCRIPTION	MEDIAN TYPE	MARKED LANES	AADT	
DAMSONTOWN RD	R -Minor Collector	STATE SECONDARY		State Highway Agency	000.000	MD 309	STARR RD	NONE	2	792
					000.700	CO 119	CROUSE MILL RD			
					002.160	CO 118	GREENVILLE RD			
					002.588		STRUCTURE 170036001			
					003.050	CO 126	CROUSE MILL RD			
					005.130	CO 399	DEAN RD			
					005.130	MD 304	RUTHSBURG RD			

ROUTE NUMBER: MD 544

DIRECTION: EAST (INVENTORY)

ROAD NAME	FUNCTIONAL CLASS	STATE SYSTEM	NHS	MAINTENANCE	MILEPOINT	MILEPOINT DESCRIPTION	MEDIAN TYPE	MARKED LANES	AADT	
MCGINNES RD	R -Major Collector	STATE SECONDARY		State Highway Agency	000.000	MD 213	CHURCH HILL RD	NONE	2	2,411
					001.780	CO 9	KIBLER RD			
					001.780	CO 381	LEVERAGE RD			
					002.920	CO 10	EWINGTOWN RD			
					003.390	CO 12	DOUBLE CREEK RD			
					004.330	CO 18	BOWERS RD			
					004.730	CO 383	BURCHARD SAWMILL RD			
					004.730	CO 13	DEEP LANDING RD			
					005.928		STRUCTURE 170045001			
					006.070	CO 27	FOURTH ST			
					006.070	CO 25	PINE TREE RD			

MARYLAND DEPARTMENT OF TRANSPORTATION
STATE HIGHWAY ADMINISTRATION
DATA SERVICES DIVISION

2021 HIGHWAY LOCATION REFERENCE

COUNTY: QUEEN ANNE'S
DISTRICT: 2
DATE: 1/25/2023
VERSION:1.0

ROUTE NUMBER: MD 544
DIRECTION: EAST (INVENTORY)

ROAD NAME	FUNCTIONAL CLASS	STATE SYSTEM	NHS	MAINTENANCE	MILEPOINT	MILEPOINT DESCRIPTION	MEDIAN TYPE	MARKED LANES	AADT
MCGINNES RD	R -Major Collector	STATE SECONDARY		State Highway Agency	006.990 MD 290	DUDLEY CORNER RD	NONE	2	1,702
					007.544	STRUCTURE 170038001			
					007.580 CO 30	JIM JUNGLE RD			
					007.980 CO 36	PERRY LYNCH RD			
					008.468 CO 420	FORDS LANDING LA (SB/L)			
					008.472 CO 420	FORDS LANDING LA			
					008.740 CO 37	LINDSAY RD			
					009.080 CO 42	CHESTER RIVER HEIGHTS RD			
					009.080 CO 386	RED LION BRANCH RD			
					009.290 US 301	BLUE STAR MEMORIAL HWY (SB/L)			
					009.290 XO 32	CROSSOVER			

ROUTE NUMBER: MD 544 A
DIRECTION: EAST (INVENTORY)

ROAD NAME	FUNCTIONAL CLASS	STATE SYSTEM	NHS	MAINTENANCE	MILEPOINT	MILEPOINT DESCRIPTION	MEDIAN TYPE	MARKED LANES	AADT
MCGINNES RD	R -Major Collector	STATE SECONDARY		State Highway Agency	000.000 US 301	BLUE STAR MEMORIAL HWY	NONE	2	1,964
					000.000 XO 31	CROSSOVER			
					000.190 MD 313	MILLINGTON RD			

ROUTE NUMBER: MD 552
DIRECTION: NORTH (INVENTORY)

ROAD NAME	FUNCTIONAL CLASS	STATE SYSTEM	NHS	MAINTENANCE	MILEPOINT	MILEPOINT DESCRIPTION	MEDIAN TYPE	MARKED LANES	AADT
DOMINION RD	R -Local	STATE SECONDARY		State Highway Agency	000.000 CO 199	LITTLE CREEK RD	NONE	2	4,030
					000.030 CO 196	1ST ST			
					000.040 OP 13	GREEN LEA RD			
	R -Major Collector				000.340 CO 195	PARSON ISLAND RD			
	U -Major Collector				001.040 CO 194	NEWTOWN RD			
					001.580 CO 193	GOODHANDS CREEK RD			
					001.770 CO 192	PRICE RD			

MARYLAND DEPARTMENT OF TRANSPORTATION
STATE HIGHWAY ADMINISTRATION
DATA SERVICES DIVISION

2021 HIGHWAY LOCATION REFERENCE

COUNTY: QUEEN ANNE'S
DISTRICT: 2
DATE: 1/25/2023
VERSION:1.0

ROUTE NUMBER: MD 552
DIRECTION: NORTH (INVENTORY)

ROAD NAME	FUNCTIONAL CLASS	STATE SYSTEM	NHS	MAINTENANCE	MILEPOINT	MILEPOINT DESCRIPTION	MEDIAN TYPE	MARKED LANES	AADT	
DOMINION RD	U -Major Collector	STATE SECONDARY		State Highway Agency	001.820	CO 701	LEE RD	NONE	2	4,030
					001.920	CO 732	CROSS CREEK CT			
					001.990			PAINTED (UNDIV)		
					002.050			CENTER TLA (UNDIV)		
					002.110	MD 18 B	MAIN ST	NONE		
					002.133			CENTER TLA (UNDIV)	3	
					002.165				2	
					002.170			PAINTED (UNDIV)		
					002.180			CURBED		
					002.200	US 50	BLUE STAR MEMORIAL HWY			
002.200		EXIT #39B								

ROUTE NUMBER: MD 552 A
DIRECTION: NORTH (INVENTORY)

ROAD NAME	FUNCTIONAL CLASS	STATE SYSTEM	NHS	MAINTENANCE	MILEPOINT	MILEPOINT DESCRIPTION	MEDIAN TYPE	MARKED LANES	AADT	
CHESTER STATION RD	U -Local	STATE SECONDARY		State Highway Agency	000.000	US 50	BLUE STAR MEMORIAL HWY (WB/L)	CURBED	2	0
					000.000		EXIT #39B			
					000.010			PAINTED (UNDIV)		
					000.080	CO 190	PINEY CREEK RD	NONE		

ROUTE NUMBER: MD 656
DIRECTION: EAST (INVENTORY)

ROAD NAME	FUNCTIONAL CLASS	STATE SYSTEM	NHS	MAINTENANCE	MILEPOINT	MILEPOINT DESCRIPTION	MEDIAN TYPE	MARKED LANES	AADT	
FRIELS RD	R -Local	STATE SECONDARY		State Highway Agency	000.000	MD 18 S	MAIN ST	NONE	2	0
					000.000	MU 15	OUTLET CENTER DR			
					000.700	MD 456	DEL RHODES AVE			

MARYLAND DEPARTMENT OF TRANSPORTATION
STATE HIGHWAY ADMINISTRATION
DATA SERVICES DIVISION

2021 HIGHWAY LOCATION REFERENCE

COUNTY: QUEEN ANNE'S
DISTRICT: 2
DATE: 1/25/2023
VERSION:1.0

ROUTE NUMBER: MD 662
DIRECTION: NORTH (INVENTORY)

ROAD NAME	FUNCTIONAL CLASS	STATE SYSTEM	NHS	MAINTENANCE	MILEPOINT	MILEPOINT DESCRIPTION	MEDIAN TYPE	MARKED LANES	AADT
OLD WYE MILLS RD	R -Minor Collector	STATE SECONDARY		State Highway Agency	000.000 MD 662	OLD WYE MILLS RD	NONE	2	864
					000.000	TALBOT CO/L			
					000.051	STRUCTURE 170039001			
WYE MILLS RD	R -Local				000.080 MD 213	COLLEGE DR			
					001.050 CO 153	FOREMANS LANDING RD			
					001.370 MD 662 A	NO NAME			
					001.391 US 50	OCEAN GATEWAY			
					001.400 US 50	OCEAN GATEWAY (WB/L)			

ROUTE NUMBER: MD 662 A
DIRECTION: SOUTH (INVENTORY)

ROAD NAME	FUNCTIONAL CLASS	STATE SYSTEM	NHS	MAINTENANCE	MILEPOINT	MILEPOINT DESCRIPTION	MEDIAN TYPE	MARKED LANES	AADT
NO NAME	R -Local	STATE SECONDARY		State Highway Agency	000.000 US 50	OCEAN GATEWAY	NONE	1	0
					000.080 MD 662	WYE MILLS RD			

ROUTE NUMBER: MD 759 B
DIRECTION: EAST (INVENTORY)

ROAD NAME	FUNCTIONAL CLASS	STATE SYSTEM	NHS	MAINTENANCE	MILEPOINT	MILEPOINT DESCRIPTION	MEDIAN TYPE	MARKED LANES	AADT
LOVE POINT RD	U -Local	STATE SECONDARY		State Highway Agency	000.000	ROAD END: GUARDRAIL	NONE	2	0
					000.040 OP 55	CABLE HOUSE RD			
					000.210 CO 281	LOVE POINT RD			
					000.210 MD 18 A	MAIN ST			

ROUTE NUMBER: MD 802
DIRECTION: NORTH (INVENTORY)

ROAD NAME	FUNCTIONAL CLASS	STATE SYSTEM	NHS	MAINTENANCE	MILEPOINT	MILEPOINT DESCRIPTION	MEDIAN TYPE	MARKED LANES	AADT
BATTS NECK RD	R -Local	STATE SECONDARY		State Highway Agency	000.000 CO 477	BALTIMORE DR	NONE	2	474
					000.000 MD 8	ROMANCOKE RD			

MARYLAND DEPARTMENT OF TRANSPORTATION
STATE HIGHWAY ADMINISTRATION
DATA SERVICES DIVISION

2021 HIGHWAY LOCATION REFERENCE

COUNTY: QUEEN ANNE'S
DISTRICT: 2
DATE: 1/25/2023
VERSION:1.0

ROUTE NUMBER: MD 802
DIRECTION: NORTH (INVENTORY)

ROAD NAME	FUNCTIONAL CLASS	STATE SYSTEM	NHS	MAINTENANCE	MILEPOINT	MILEPOINT DESCRIPTION	MEDIAN TYPE	MARKED LANES	AADT	
BATTS NECK RD	R -Local	STATE SECONDARY		State Highway Agency	000.290	CO 226	BATTS NECK RD	NONE	2	474
					001.020	MD 8	ROMANCOKE RD			

ROUTE NUMBER: MD 834
DIRECTION: EAST (INVENTORY)

ROAD NAME	FUNCTIONAL CLASS	STATE SYSTEM	NHS	MAINTENANCE	MILEPOINT	MILEPOINT DESCRIPTION	MEDIAN TYPE	MARKED LANES	AADT	
HAYDEN CLARK RD	R -Local	STATE SECONDARY		State Highway Agency	000.000	CO 115	GRANNY BRANCH RD	NONE	2	0
					000.000	CO 403	WHITE MARSH RD			
					000.020	US 301	BLUE STAR MEMORIAL HWY (SB/L)			
					000.130	US 301	BLUE STAR MEMORIAL HWY			
					000.150	CO 400	CARVILLE PRICE RD			
					000.160	CO 94	HAYDEN RD			

ROUTE NUMBER: MD 835
DIRECTION: NORTH (INVENTORY)

ROAD NAME	FUNCTIONAL CLASS	STATE SYSTEM	NHS	MAINTENANCE	MILEPOINT	MILEPOINT DESCRIPTION	MEDIAN TYPE	MARKED LANES	AADT	
SEWARD MARINA RD	U -Local	STATE SECONDARY		State Highway Agency	000.000	MD 18 B	MAIN ST	NONE	2	0
					000.095			PAINTED (UNDIV)		
					000.109		CURBED			
					000.130	US 50	BLUE STAR MEMORIAL HWY			
					000.130		EXIT #42			

ROUTE NUMBER: MD 835 A
DIRECTION: EAST (INVENTORY)

ROAD NAME	FUNCTIONAL CLASS	STATE SYSTEM	NHS	MAINTENANCE	MILEPOINT	MILEPOINT DESCRIPTION	MEDIAN TYPE	MARKED LANES	AADT	
PIER ONE RD	U -Local	STATE SECONDARY		State Highway Agency	000.000	CO 329	PIER ONE RD	NONE	2	4,893
					000.064	MD 8	ROMANCOKE RD (SB/L)			
					000.075	MD 8	ROMANCOKE RD			
THOMPSON CREEK SERVICE RD										

MARYLAND DEPARTMENT OF TRANSPORTATION
STATE HIGHWAY ADMINISTRATION
DATA SERVICES DIVISION

2021 HIGHWAY LOCATION REFERENCE

COUNTY: QUEEN ANNE'S
DISTRICT: 2
DATE: 1/25/2023
VERSION:1.0

ROUTE NUMBER: MD 835 A
DIRECTION: EAST (INVENTORY)

ROAD NAME	FUNCTIONAL CLASS	STATE SYSTEM	NHS	MAINTENANCE	MILEPOINT	MILEPOINT DESCRIPTION	MEDIAN TYPE	MARKED LANES	AADT
THOMPSON CREEK SERVICE RD	U -Local	STATE SECONDARY		State Highway Agency	000.730		PAINTED (UNDIV)	2	4,893
					000.737		CURBED		
					000.758		ROUNDABOUT		
					000.765	CO 210 THOMPSON CREEK RD			
					000.770	CO 210 THOMPSON CREEK RD			

ROUTE NUMBER: MD 835 B
DIRECTION: EAST (INVENTORY)

ROAD NAME	FUNCTIONAL CLASS	STATE SYSTEM	NHS	MAINTENANCE	MILEPOINT	MILEPOINT DESCRIPTION	MEDIAN TYPE	MARKED LANES	AADT
SADDLER RD	U -Local	STATE SECONDARY		State Highway Agency	000.000	CO 182 JACKSON CREEK RD	NONE	2	0
					000.000	MD 18 U JACKSON CREEK RD			
					000.000	CO 530 LONG POINT RD			
					000.340	CO 261 SADDLERS WAY			
					000.620	MD 18 V CHESTER RIVER BEACH RD			

ROUTE NUMBER: MD 835 C
DIRECTION: WEST (INVENTORY)

ROAD NAME	FUNCTIONAL CLASS	STATE SYSTEM	NHS	MAINTENANCE	MILEPOINT	MILEPOINT DESCRIPTION	MEDIAN TYPE	MARKED LANES	AADT
E MAIN ST	U -Minor Collector	STATE SECONDARY		State Highway Agency	000.000	MD 18 A MAIN ST	NONE	1	1,584
LOVE POINT RD					000.120	CO 281 LOVE POINT RD		2	1,434
					000.187	CO 215 COCKEY LA			
					000.260	CO 212 CHURCH ST			
					000.430	CO 213 LOWERY RD			
					000.540	CO 214 OLD LOVE POINT RD			
					000.770	MD 18 A LOVE POINT RD			

MARYLAND DEPARTMENT OF TRANSPORTATION
STATE HIGHWAY ADMINISTRATION
DATA SERVICES DIVISION

2021 HIGHWAY LOCATION REFERENCE

COUNTY: QUEEN ANNE'S
DISTRICT: 2
DATE: 1/25/2023
VERSION:1.0

ROUTE NUMBER: MD 835 F
DIRECTION: NORTH (INVENTORY)

ROAD NAME	FUNCTIONAL CLASS	STATE SYSTEM	NHS	MAINTENANCE	MILEPOINT	MILEPOINT DESCRIPTION	MEDIAN TYPE	MARKED LANES	AADT	
SCHOONER PKWY	U -Local	STATE SECONDARY		State Highway Agency	000.000	MD 18 A	BUSINESS PKWY	CURBED	2	1,804
					000.050	CO 611	SCHOONER PKWY			

ROUTE NUMBER: MD 835 G
DIRECTION: EAST (INVENTORY)

ROAD NAME	FUNCTIONAL CLASS	STATE SYSTEM	NHS	MAINTENANCE	MILEPOINT	MILEPOINT DESCRIPTION	MEDIAN TYPE	MARKED LANES	AADT	
KENT NARROWS RD	U -Local	STATE SECONDARY		State Highway Agency	000.000	CO 185	KENT NARROWS WAY N	NONE	2	0
					000.339			PAINTED (UNDIV)		
					000.356			CURBED		
					000.400	US 50	BLUE STAR MEMORIAL HWY (WB/L)			
					000.400		EXIT #42			

ROUTE NUMBER: MD 835 H
DIRECTION: EAST (INVENTORY)

ROAD NAME	FUNCTIONAL CLASS	STATE SYSTEM	NHS	MAINTENANCE	MILEPOINT	MILEPOINT DESCRIPTION	MEDIAN TYPE	MARKED LANES	AADT	
WINCHESTER CREEK RD	U -Local	STATE SECONDARY		State Highway Agency	000.000	CO 165	VFW AVE	NONE	2	0
					000.000	MD 18 W	VFW AVE (SB/L)			
					000.330	CO 377	WINCHESTER AVE			
					000.380		EXIT #44B FR US 50			
					000.740	MD 835 I	HISSEY RD			

ROUTE NUMBER: MD 835 I
DIRECTION: NORTH (INVENTORY)

ROAD NAME	FUNCTIONAL CLASS	STATE SYSTEM	NHS	MAINTENANCE	MILEPOINT	MILEPOINT DESCRIPTION	MEDIAN TYPE	MARKED LANES	AADT		
HISSEY RD	U -Local	STATE SECONDARY		State Highway Agency	000.000	US 50	BLUE STAR MEMORIAL HWY (WB/L)	CURBED	2	0	
					000.000		EXIT #45A				
					000.027						PAINTED (UNDIV)
					000.050	MD 835 J	WINCHESTER CREEK RD				NONE

MARYLAND DEPARTMENT OF TRANSPORTATION
STATE HIGHWAY ADMINISTRATION
DATA SERVICES DIVISION

2021 HIGHWAY LOCATION REFERENCE

COUNTY: QUEEN ANNE'S
DISTRICT: 2
DATE: 1/25/2023
VERSION:1.0

ROUTE NUMBER: MD 835 I
DIRECTION: NORTH (INVENTORY)

ROAD NAME	FUNCTIONAL CLASS	STATE SYSTEM	NHS	MAINTENANCE	MILEPOINT	MILEPOINT DESCRIPTION	MEDIAN TYPE	MARKED LANES	AADT	
HISSEY RD	U -Local	STATE SECONDARY		State Highway Agency	000.180	MD 835 H	WINCHESTER CREEK RD	NONE	2	0
					000.200	CO 162	HOMEPORT DR			

ROUTE NUMBER: MD 835 J
DIRECTION: EAST (INVENTORY)

ROAD NAME	FUNCTIONAL CLASS	STATE SYSTEM	NHS	MAINTENANCE	MILEPOINT	MILEPOINT DESCRIPTION	MEDIAN TYPE	MARKED LANES	AADT	
WINCHESTER CREEK RD	U -Local	STATE SECONDARY		State Highway Agency	000.000	MD 835 I	HISSEY RD	NONE	2	0
					000.380	RP 50	RAMP 5 FR MD 835J SB TO US 50 WB			
BLACKBEARD RD	R -Local				000.440	MD 835 K	NESBIT RD			
					000.500	RP 50	RAMP 4 FR US 50 NB TO MD 835J EB			
					000.770	CO 295	BLACKBEARD RD			

ROUTE NUMBER: MD 835 K
DIRECTION: NORTH (INVENTORY)

ROAD NAME	FUNCTIONAL CLASS	STATE SYSTEM	NHS	MAINTENANCE	MILEPOINT	MILEPOINT DESCRIPTION	MEDIAN TYPE	MARKED LANES	AADT	
NESBIT RD	U -Local	STATE SECONDARY		State Highway Agency	000.000	MD 18 B	MAIN ST	NONE	2	0
					000.050			CURBED		
					000.065			ROUNDBOUT		
					000.070	CO 824	SHOREWAY DR			
					000.082	CO 824	SHOREWAY DR (WB/L)			
					000.086			CURBED		
					000.190	RP 50	RAMP 6 FR MD 835K EB TO US 50 SB	NONE		
					000.241		STRUCTURE 170049001			
					000.250	US 50	BLUE STAR MEMORIAL HWY			
					000.260		EXIT #45B			
					000.269	US 50	BLUE STAR MEMORIAL HWY (WB/L)			
					000.310	MD 835 J	WINCHESTER CREEK RD			
					000.420	CO 161	NESBIT RD			

MARYLAND DEPARTMENT OF TRANSPORTATION
STATE HIGHWAY ADMINISTRATION
DATA SERVICES DIVISION

2021 HIGHWAY LOCATION REFERENCE

COUNTY: QUEEN ANNE'S
DISTRICT: 2
DATE: 1/25/2023
VERSION:1.0

ROUTE NUMBER: MD 835 L

DIRECTION: SOUTH (INVENTORY)

ROAD NAME	FUNCTIONAL CLASS	STATE SYSTEM	NHS	MAINTENANCE	MILEPOINT	MILEPOINT DESCRIPTION	MEDIAN TYPE	MARKED LANES	AADT
GREENSPRING RD	R -Local	STATE SECONDARY		State Highway Agency	000.000 MD 18 C	4H PARK RD	NONE	2	0
					000.030 MD 835 M	MAIN ST SPUR			
					000.200 US 301	BLUE STAR MEMORIAL HWY (SB/L)			
					000.210 US 301	BLUE STAR MEMORIAL HWY			
					000.210 CO 148	GREENSPRING RD			

ROUTE NUMBER: MD 835 M

DIRECTION: EAST (INVENTORY)

ROAD NAME	FUNCTIONAL CLASS	STATE SYSTEM	NHS	MAINTENANCE	MILEPOINT	MILEPOINT DESCRIPTION	MEDIAN TYPE	MARKED LANES	AADT
MAIN ST SPUR	R -Local	STATE SECONDARY		State Highway Agency	000.000 MD 18 C	MAIN ST	NONE	2	0
					000.030 MD 835 L	GREENSPRING RD			

ROUTE NUMBER: MD 835 N

DIRECTION: NORTH (INVENTORY)

ROAD NAME	FUNCTIONAL CLASS	STATE SYSTEM	NHS	MAINTENANCE	MILEPOINT	MILEPOINT DESCRIPTION	MEDIAN TYPE	MARKED LANES	AADT
TIDEWATER DR	R -Local	STATE SECONDARY		State Highway Agency	000.000 MD 304	RUTHSBURG RD (WB/L)	CURBED	2	0
					000.090 OP 280	TIDEWATER DR	NONE		

ROUTE NUMBER: MD 837

DIRECTION: NORTH (INVENTORY)

ROAD NAME	FUNCTIONAL CLASS	STATE SYSTEM	NHS	MAINTENANCE	MILEPOINT	MILEPOINT DESCRIPTION	MEDIAN TYPE	MARKED LANES	AADT
CHURCH CIR	R -Local	STATE SECONDARY		State Highway Agency	000.000 MD 300	W MAIN ST	NONE	2	0
					000.120 MD 313	N CHURCH ST			

ROUTE NUMBER: US 50

DIRECTION: EAST (INVENTORY)

ROAD NAME	FUNCTIONAL CLASS	STATE SYSTEM	NHS	MAINTENANCE	MILEPOINT	MILEPOINT DESCRIPTION	MEDIAN TYPE	MARKED LANES	AADT
BLUE STAR MEMORIAL HWY	U -Principal Arterial – Other Freew	STATE PRIMARY	NHS	State Toll Road	000.000	ANNE ARUNDEL CO/L	POSITIVE BARRIER	5	72,882

MARYLAND DEPARTMENT OF TRANSPORTATION
STATE HIGHWAY ADMINISTRATION
DATA SERVICES DIVISION

2021 HIGHWAY LOCATION REFERENCE

COUNTY: QUEEN ANNE'S
DISTRICT: 2
DATE: 1/25/2023
VERSION:1.0

ROUTE NUMBER: US 50
DIRECTION: EAST (INVENTORY)

ROAD NAME	FUNCTIONAL CLASS	STATE SYSTEM	NHS	MAINTENANCE	MILEPOINT	MILEPOINT DESCRIPTION	MEDIAN TYPE	MARKED LANES	AADT
BLUE STAR MEMORIAL HWY	U -Principal Arterial – Other Freew	STATE PRIMARY	NHS	State Toll Road	000.000 US 50	BLUE STAR MEMORIAL HWY	POSITIVE BARRIER	5	72,882
					000.416	MILE MARKER 35.0			
					001.613	MILE MARKER 36.0			
					002.154 XO 22	CROSSOVER			
					002.228		UNPROTECTED		
					002.298		POSITIVE BARRIER		
					002.389 XO 1	CROSSOVER			
					002.409		UNPROTECTED	6	
				State Highway Agency	002.530 XO 41	CROSSOVER			
					002.548		POSITIVE BARRIER		
					002.593	MILE MARKER 37.0			
					002.740 RP 50	RAMP 6 FR US 50 EB TO MD 8 SB			
					002.944 MD 8	ROMANCOKE RD (SB/L)			
					002.950	EXIT #37			
					002.956 MD 8	ROMANCOKE RD			
					003.041 XO 10	CROSSOVER			
					003.130 RP 50	RAMP 4 FR MD 8 NB TO US 50 EB			
					003.356	MILE MARKER 38.0			
					003.620	EXIT #38A			
					003.620 CO 210	THOMPSON CREEK RD			
					004.025	STRUCTURE 170004001			
					004.380	MILE MARKER 39.0			
					004.590	EXIT #38B			
					004.710 CO 200	COX NECK RD			
					004.720	EXIT #39A			
					004.740 CO 200	COX NECK RD (NB/L)			
					004.876 XO 11	CROSSOVER			
					005.050 MD 18 B	MAIN ST			
					005.200 MD 552	DOMINION RD (SB/L)			
					005.200	EXIT #39B			

MARYLAND DEPARTMENT OF TRANSPORTATION
STATE HIGHWAY ADMINISTRATION
DATA SERVICES DIVISION

2021 HIGHWAY LOCATION REFERENCE

COUNTY: QUEEN ANNE'S
DISTRICT: 2
DATE: 1/25/2023
VERSION:1.0

ROUTE NUMBER: US 50
DIRECTION: EAST (INVENTORY)

ROAD NAME	FUNCTIONAL CLASS	STATE SYSTEM	NHS	MAINTENANCE	MILEPOINT	MILEPOINT DESCRIPTION	MEDIAN TYPE	MARKED LANES	AADT
BLUE STAR MEMORIAL HWY	U -Principal Arterial – Other Freew	STATE PRIMARY	NHS	State Highway Agency	005.220		POSITIVE BARRIER	6	74,530
					005.238	MD 552 DOMINION RD			
					005.378	MILE MARKER 40.0			
					005.733	XO 5 CROSSOVER			
					005.840	EXIT #40A			
					005.840	CO 650 S PINEY RD (SB/L)			
					005.870	CO 650 S PINEY RD			
					006.220	CO 188 DUNDEE AVE (SB/L)			
					006.230	EXIT #40B			
					006.250	CO 188 DUNDEE AVE			
					006.444	STRUCTURE 170005031			
					006.490	EXIT #41			
					006.490	RP 50 RAMP 6 FR US 50 EB TO MD 18B SB			
					006.600	RP 50 RAMP 5 FR MD 18B SB TO US 50 EB			
					006.768	STRUCTURE 170046001			
					006.830	CO 187 PINEY NARROWS RD			
					007.310	CO 185 KENT NARROWS WAY N			
					007.391	MILE MARKER 42.0			
					007.630	EXIT #42			
					007.630	MD 835 SEWARD MARINA RD (SB/L)			
					007.670	MD 835 SEWARD MARINA RD			
					007.869	XO 12 CROSSOVER			
					008.465	MILE MARKER 43.0			
					008.510	MD 18 F NO NAME (SB/L)			
					008.530				76,320
					008.541	EXIT #43A			
					008.550	MD 18 F NO NAME			
					008.732	XO 6 CROSSOVER			
					008.910	RP 50 RAMP 8 FR US 50 SB TO MD 18V WB			
					009.070	RP 50 RAMP 6 FR MD 18V EB TO US 50 SB			

MARYLAND DEPARTMENT OF TRANSPORTATION
STATE HIGHWAY ADMINISTRATION
DATA SERVICES DIVISION

2021 HIGHWAY LOCATION REFERENCE

COUNTY: QUEEN ANNE'S
DISTRICT: 2
DATE: 1/25/2023
VERSION:1.0

ROUTE NUMBER: US 50
DIRECTION: EAST (INVENTORY)

ROAD NAME	FUNCTIONAL CLASS	STATE SYSTEM	NHS	MAINTENANCE	MILEPOINT	MILEPOINT DESCRIPTION	MEDIAN TYPE	MARKED LANES	AADT				
BLUE STAR MEMORIAL HWY	U -Principal Arterial – Other Freew	STATE PRIMARY	NHS	State Highway Agency	009.100	MD 18 V	CHESTER RIVER BEACH RD	POSITIVE BARRIER	6	76,320			
					009.100		EXIT #43B						
					009.427		MILE MARKER 44.0						
					009.450	MD 18 I	STATION LA (SB/L)						
					009.510		EXIT #44A						
					009.510	MD 18 I	STATION LA						
					009.820	MD 18 Z	EVANS AVE (SB/L)						
					009.870	MD 18 Z	EVANS AVE				75,230		
					009.870		EXIT #44B						
					010.002	XO 13	CROSSOVER						
					010.150	MD 18 X	HESS RD (SB/L)						
					010.210		EXIT #45A						
					010.210	MD 18 X	HESS RD						
					010.420		MILE MARKER 45.0						
					010.480	RP 50	RAMP 8 FR US 50 SB TO MD 835K WB						
					010.630		EXIT #45B						
					010.630	MD 835 K	NESBIT RD						
					010.820	RP 50	RAMP 6 FR MD 835K EB TO US 50 SB						
					011.380	R -Principal Arterial – Other Freew						5	
					011.459		MILE MARKER 46.0						
011.635	XO 7	CROSSOVER											
OCEAN GATEWAY	R -Principal Arterial – Other				011.820	US 301	BLUE STAR MEMORIAL HWY	NONE	4	46,072			
					011.820		EXIT #46						
					011.897			POSITIVE BARRIER					
					012.068	MD 18 B	MAIN ST (WB/L)						
					012.100	MD 18 B	MAIN ST						
					012.394	XO 26	CROSSOVER						
					012.418		MILE MARKER 47.0						
					012.425	XO 26	CROSSOVER			NONE			
012.440			POSITIVE BARRIER										

MARYLAND DEPARTMENT OF TRANSPORTATION
STATE HIGHWAY ADMINISTRATION
DATA SERVICES DIVISION

2021 HIGHWAY LOCATION REFERENCE

COUNTY: QUEEN ANNE'S
DISTRICT: 2
DATE: 1/25/2023
VERSION:1.0

ROUTE NUMBER: US 50
DIRECTION: EAST (INVENTORY)

ROAD NAME	FUNCTIONAL CLASS	STATE SYSTEM	NHS	MAINTENANCE	MILEPOINT	MILEPOINT DESCRIPTION	MEDIAN TYPE	MARKED LANES	AADT
OCEAN GATEWAY	R -Principal Arterial – Other	STATE PRIMARY	NHS	State Highway Agency	012.947	STRUCTURE 170007001	POSITIVE BARRIER	4	46,072
					013.020 CO 452	SPORTSMAN NECK RD			
					013.432	MILE MARKER 48.0			
					013.452 MD 456	DEL RHODES AVE			
					013.873 XO 14	CROSSOVER			
					014.424	MILE MARKER 49.0			
					014.501 CO 152	BLOOMINGDALE RD			
					014.820 CO 156	CARMICHAEL RD			
					015.412	MILE MARKER 50.0			
					015.478	STRUCTURE 170008001			
					015.620 CO 155	ARRINGTON RD			
					016.153 CO 323	SCOTTOWN LA			
					016.360 MD 662 A	NO NAME			
					016.400	MILE MARKER 51.0			
					016.430 MD 662	WYE MILLS RD			
					017.300 MD 213	COLLEGE DR			44,990
					017.388	MILE MARKER 52.0			
					017.687 XO 15	CROSSOVER			
					017.966	STRUCTURE 170009001			
					018.204 XO 16	CROSSOVER			
					018.376	MILE MARKER 53.0			
					018.551 XO 17	CROSSOVER			
					018.780 US 50	OCEAN GATEWAY			
					018.780 MD 404	QUEEN ANNES HWY			
					018.780	TALBOT CO/L			

MARYLAND DEPARTMENT OF TRANSPORTATION
STATE HIGHWAY ADMINISTRATION
DATA SERVICES DIVISION

2021 HIGHWAY LOCATION REFERENCE

COUNTY: QUEEN ANNE'S
DISTRICT: 2
DATE: 1/25/2023
VERSION:1.0

ROUTE NUMBER: US 50 QB
DIRECTION: EAST (INVENTORY)

ROAD NAME	FUNCTIONAL CLASS	STATE SYSTEM	NHS	MAINTENANCE	MILEPOINT	MILEPOINT DESCRIPTION	MEDIAN TYPE	MARKED LANES	AADT
NO NAME	R -Local	STATE SECONDARY		State Highway Agency	000.000 US 50	OCEAN GATEWAY (WB/L)	NONE	1	263
					000.100 MD 456	DEL RHODES AVE			

ROUTE NUMBER: US 50 QC
DIRECTION: WEST (INVENTORY)

ROAD NAME	FUNCTIONAL CLASS	STATE SYSTEM	NHS	MAINTENANCE	MILEPOINT	MILEPOINT DESCRIPTION	MEDIAN TYPE	MARKED LANES	AADT
NO NAME	U -Local	STATE SECONDARY		State Highway Agency	000.000 US 50	BLUE STAR MEMORIAL HWY (WB/L)	NONE	1	0
					000.000	EXIT #38B			
					000.550 US 50	BLUE STAR MEMORIAL HWY (WB/L)			

ROUTE NUMBER: US 301
DIRECTION: (INVENTORY)

ROAD NAME	FUNCTIONAL CLASS	STATE SYSTEM	NHS	MAINTENANCE	MILEPOINT	MILEPOINT DESCRIPTION	MEDIAN TYPE	MARKED LANES	AADT
					000.000	ANNE ARUNDEL CO/L	NONE		0
					000.000 US 50	BLUE STAR MEMORIAL HWY			
					000.000	X-REF W/US 50			
BLUE STAR MEMORIAL HWY	R -Principal Arterial – Other Freew:	STATE PRIMARY	NHS	State Highway Agency	011.820 US 50	BLUE STAR MEMORIAL HWY	POSITIVE BARRIER	4	27,410
					011.820	END X-REF W/US 50			
					011.820	EXIT #46			
					011.950 US 50	OCEAN GATEWAY (WB/L)			
					011.980		UNPROTECTED		
					012.032	MILE MARKER 84.0			
					012.286 XO 27	CROSSOVER			
					012.380 XO 28	CROSSOVER			
					012.380 MD 18 S	MAIN ST (WB/L)			
					012.390 MD 18 S	MAIN ST			
					012.803 XO 20	CROSSOVER			
					012.880 XO 21	CROSSOVER			
					012.880 MD 456	DEL RHODES AVE (SB/L)			

MARYLAND DEPARTMENT OF TRANSPORTATION
STATE HIGHWAY ADMINISTRATION
DATA SERVICES DIVISION

2021 HIGHWAY LOCATION REFERENCE

COUNTY: QUEEN ANNE'S
DISTRICT: 2
DATE: 1/25/2023
VERSION:1.0

ROUTE NUMBER: US 301

DIRECTION: NORTH (INVENTORY)

ROAD NAME	FUNCTIONAL CLASS	STATE SYSTEM	NHS	MAINTENANCE	MILEPOINT	MILEPOINT DESCRIPTION	MEDIAN TYPE	MARKED LANES	AADT
BLUE STAR MEMORIAL HWY	R -Principal Arterial – Other Freew.	STATE PRIMARY	NHS	State Highway Agency	012.900 MD 456	DEL RHODES AVE	UNPROTECTED	4	27,410
					013.009	MILE MARKER 85.0			
					013.520 CO 148	GREENSPRING RD			
					014.005	MILE MARKER 86.0			
					014.330 CO 720	WARRINGTON FARM LA			
					014.999	MILE MARKER 87.0			
					015.510 CO 151	JOHN BROWN RD			
					015.992	MILE MARKER 88.0			
					016.870 CO 150	PERLEE RD			
					016.981	MILE MARKER 89.0			
					017.140 CO 152	BLOOMINGDALE RD			
					017.309		POSITIVE BARRIER		
					017.332		UNPROTECTED		
					017.380 RP 301	RAMP 6 FR US 301 EB TO MD 213 SB			
					017.537		POSITIVE BARRIER		
					017.580 MD 213	CENTREVILLE RD			21,073
					017.610		UNPROTECTED		
					017.630 RP 301	RAMP 3 FR US 301 EB TO MD 213 NB			
					017.880 RP 301	RAMP 4 FR MD 213 NB TO US 301 EB			
					017.995	MILE MARKER 90.0			
					018.590		POSITIVE BARRIER		
					018.640		UNPROTECTED		
					018.945	MILE MARKER 91.0			
					019.110 CO 841	ROLLING BRIDGE RD			
					019.570		POSITIVE BARRIER		
					019.613	STRUCTURE 170015001			
					019.680		UNPROTECTED		
					019.760		POSITIVE BARRIER		
					019.830		UNPROTECTED		
					019.834	ATR STATION #0028 (CABINET IN MEDIAN)			

MARYLAND DEPARTMENT OF TRANSPORTATION
STATE HIGHWAY ADMINISTRATION
DATA SERVICES DIVISION

2021 HIGHWAY LOCATION REFERENCE

COUNTY: QUEEN ANNE'S
DISTRICT: 2
DATE: 1/25/2023
VERSION:1.0

ROUTE NUMBER: US 301
DIRECTION: NORTH (INVENTORY)

ROAD NAME	FUNCTIONAL CLASS	STATE SYSTEM	NHS	MAINTENANCE	MILEPOINT	MILEPOINT DESCRIPTION	MEDIAN TYPE	MARKED LANES	AADT
BLUE STAR MEMORIAL HWY	R -Principal Arterial – Other Freew.	STATE PRIMARY	NHS	State Highway Agency	019.946	MILE MARKER 92.0	UNPROTECTED	4	21,073
					020.060		POSITIVE BARRIER		
					020.250		UNPROTECTED		
					020.268	RP 301 RAMP 4 FR US 301 NB TO MD 304			
					020.335		POSITIVE BARRIER		
					020.499	MD 304 RUTHSBURG RD			
					020.504	MD 304 RUTHSBURG RD (WB/L)			
					020.713	RP 301 RAMP 2 FR MD 304 TO US 301 NB			
					020.740		UNPROTECTED		
					020.952	MILE MARKER 93.0			
					021.000	XO 8 CROSSOVER			
					021.220		POSITIVE BARRIER		
					021.286		UNPROTECTED		
					021.621	XO 37 CROSSOVER			
					021.952	MILE MARKER 94.0			
					022.147	XO 39 CROSSOVER			
					022.170	XO 40 CROSSOVER			18,120
					022.170	MD 305 HOPE RD			
					022.751	XO 38 CROSSOVER			
					022.957	MILE MARKER 95.0			
					023.963	MILE MARKER 96.0			
					024.390		POSITIVE BARRIER		
					024.940	MD 834 HAYDEN CLARK RD			
					025.480		UNPROTECTED		
					025.943	MILE MARKER 98.0			
					025.980		POSITIVE BARRIER		
					026.590	MD 405 PRICE STATION RD			
					026.973	MILE MARKER 99.0			
					027.180		UNPROTECTED		
					027.961	MILE MARKER 100.0			

MARYLAND DEPARTMENT OF TRANSPORTATION
STATE HIGHWAY ADMINISTRATION
DATA SERVICES DIVISION

2021 HIGHWAY LOCATION REFERENCE

COUNTY: QUEEN ANNE'S
DISTRICT: 2
DATE: 1/25/2023
VERSION:1.0

ROUTE NUMBER: US 301

DIRECTION: NORTH (INVENTORY)

ROAD NAME	FUNCTIONAL CLASS	STATE SYSTEM	NHS	MAINTENANCE	MILEPOINT	MILEPOINT DESCRIPTION	MEDIAN TYPE	MARKED LANES	AADT
BLUE STAR MEMORIAL HWY	R -Principal Arterial – Other Freew.	STATE PRIMARY	NHS	State Highway Agency	028.570	MD 19 ROBERTS STATION RD	UNPROTECTED	4	18,120
					028.977	MILE MARKER 101.0			
					029.967	MILE MARKER 102.0			
					030.110	MD 302 BARCLAY RD			
					030.971	MILE MARKER 103.0			
					031.961	MILE MARKER 104.0			
					032.305	XO 18 CROSSOVER			
					032.400	XO 19 CROSSOVER			10,773
					032.400	MD 300 SUDLERSVILLE RD			
					032.421	MD 300 SUDLERSVILLE RD (WB/L)			
					032.956	MILE MARKER 105.0			
					033.120		POSITIVE BARRIER		
					033.180		UNPROTECTED		
					033.530		POSITIVE BARRIER		
					033.600		UNPROTECTED		
					033.956	MILE MARKER 106.0			
					034.460		POSITIVE BARRIER		
					034.559	STRUCTURE 170011011			
					034.570	MD 290 DUDLEY CORNER RD			
					034.640		UNPROTECTED		
					034.680	RP 301 RAMP 3 FR US 301 EB TO RAMP 4 (TO MD290)			
					034.760	RP 301 RAMP 4 FR MD 290 NB TO US 301 EB			
					034.786		POSITIVE BARRIER		
					034.832	STRUCTURE 170012011			
					034.900		UNPROTECTED		
					034.955	MILE MARKER 107.0			
					035.951	MILE MARKER 108.0			
					036.190		POSITIVE BARRIER		
					036.280		UNPROTECTED		
					036.900	MILE MARKER 109.0			

MARYLAND DEPARTMENT OF TRANSPORTATION
STATE HIGHWAY ADMINISTRATION
DATA SERVICES DIVISION

2021 HIGHWAY LOCATION REFERENCE

COUNTY: QUEEN ANNE'S
DISTRICT: 2
DATE: 1/25/2023
VERSION:1.0

ROUTE NUMBER: US 301
DIRECTION: NORTH (INVENTORY)

ROAD NAME	FUNCTIONAL CLASS	STATE SYSTEM	NHS	MAINTENANCE	MILEPOINT	MILEPOINT DESCRIPTION	MEDIAN TYPE	MARKED LANES	AADT
BLUE STAR MEMORIAL HWY	R -Principal Arterial – Other Freew.	STATE PRIMARY	NHS	State Highway Agency	037.180		POSITIVE BARRIER	4	10,773
					037.270		UNPROTECTED		
					037.929	XO 32 CROSSOVER			
					037.951	MILE MARKER 110.0			
					037.970	XO 31 CROSSOVER			
					037.970	MD 544 A MCGINNES RD			
					038.940		POSITIVE BARRIER		
					038.956	MILE MARKER 111.0			
					039.002	STRUCTURE 170013011			
					039.050		UNPROTECTED		
					039.170	CO 314 PFALZGROFF RD			
					039.420		POSITIVE BARRIER		
					039.473	STRUCTURE 170014011			
					039.490	US 301 BLUE STAR MEMORIAL HWY			
					039.490	KENT CO/L			

MARYLAND DEPARTMENT OF TRANSPORTATION
STATE HIGHWAY ADMINISTRATION
DATA SERVICES DIVISION

2021 HIGHWAY LOCATION REFERENCE

COUNTY: QUEEN ANNE'S
DISTRICT: 2
DATE: 1/25/2023
VERSION:1.0

ROUTE NUMBER: MD 8
DIRECTION: SOUTH (NON-INVENTORY)

MILEPOINT	MILEPOINT DESCRIPTION
000.000 MD 18 A	BUSINESS PKWY
000.000 CO 605	SKIPJACK PKWY
000.261 RP 50	RAMP 8 FR MD 8 SB TO US 50 WB
000.281 RP 50	RAMP 1 FR MD 8 NB TO RAMP 8 (TO US 50)
000.312 US 50	BLUE STAR MEMORIAL HWY (WB/L)
000.330	EXIT #37
000.332 US 50	BLUE STAR MEMORIAL HWY
000.361 RP 50	RAMP 3 FR RAMP 6 (FR US 50) TO MD 8 NB
000.381 RP 50	RAMP 6 FR US 50 EB TO MD 8 SB
000.491 MD 835 A	PIER ONE RD
000.579 CO 700	KENT MANOR DR (NB/L)
000.584 CO 700	KENT MANOR DR
001.151 CO 315	IRENE WAY
001.551 CO 259	BAY CITY RD
001.961 CO 439	DAVIDSON DR
002.121 CO 224	GREAT NECK RD
002.613 CO 828	SONNY SCHULZ BLVD
002.716 SR 4	MARINE ACADEMY DR
002.781 OP 238	WISTERIA LA
002.821 CO 330	WOODMOOR RD
003.101 MD 802	BATTS NECK RD
003.211 CO 225	VESTFIELD RD
003.761 MD 8 A	BATTS NECK RD
004.021 OP 149	LA GORCE DR
004.091 CO 477	BALTIMORE DR
004.091 MD 802	BATTS NECK RD
004.161 CO 373	CHESAPEAKE ESTATES DR
004.721 CO 782	CRANEY CREEK RD
004.991 CO 571	LONG CREEK DR
005.221 CO 242	KENTMORR RD
005.221 CO 594	WINELAND WAY
005.341 CO 625	EMORY CIR

MARYLAND DEPARTMENT OF TRANSPORTATION
STATE HIGHWAY ADMINISTRATION
DATA SERVICES DIVISION

2021 HIGHWAY LOCATION REFERENCE

COUNTY: QUEEN ANNE'S
DISTRICT: 2
DATE: 1/25/2023
VERSION:1.0

ROUTE NUMBER: MD 8
DIRECTION: SOUTH (NON-INVENTORY)

MILEPOINT **MILEPOINT DESCRIPTION**

005.431	CO 534	QUEENS COLONY HIGH RD
005.661	CO 229	SHIPPING CREEK RD
005.831	CO 714	MATTAPEX PLANTATION LA
006.201	CO 661	MALLARD DR
006.681	CO 278	LAIRD BENTON RD
006.811	OP 102	MARYLAND RD
006.871	OP 117	WORCESTER RD
006.881	CO 778	NEW JERSEY RD
006.961	CO 249	OREGON RD
006.961	CO 230	TALBOT RD
007.031	OP 119	S CAROLINA RD
007.031	CO 785	WICOMICO RD
007.111	CO 335	TENNESSEE RD
007.181	CO 582	UTAH RD
007.331	CO 231	KENT POINT RD
007.721	OP 236	TOUHEY DR
007.801	OP 237	MARGARET LA
007.941	OP 208	HARFORD RD
007.961	OP 120	CECIL RD
008.031	OP 50	CARROLL RD
008.051	CO 233	DORCHESTER RD
008.111	CO 806	HOWARD RD
008.139	CO 786	BALTIMORE RD
008.191	OP 52	LONG POINT RD
008.221	CO 235	QUEEN ANNE RD
008.241	CO 247	ALLEGHENY RD
008.269	OP 122	BRICK HOUSE RD
008.291		ROAD END: GATE

ROUTE NUMBER: MD 18 A
DIRECTION: NORTH (NON-INVENTORY)

MILEPOINT **MILEPOINT DESCRIPTION**

000.000	MD 18 B	MAIN ST (WB/L)
---------	---------	----------------

MARYLAND DEPARTMENT OF TRANSPORTATION
STATE HIGHWAY ADMINISTRATION
DATA SERVICES DIVISION

2021 HIGHWAY LOCATION REFERENCE

COUNTY: QUEEN ANNE'S
DISTRICT: 2
DATE: 1/25/2023
VERSION:1.0

ROUTE NUMBER: MD 18 A
DIRECTION: NORTH (NON-INVENTORY)

MILEPOINT **MILEPOINT DESCRIPTION**

000.310	MD 18 R	MAIN ST
000.630	CO 263	SHOPPING CENTER RD
001.150	CO 821	ELEMENTARY WAY
001.223	CO 597	DUKE ST
001.290	CO 211	STATE ST
001.420	MD 835 C	E MAIN ST
001.530	CO 281	LOVE POINT RD
001.670	CO 600	ST CLAIRE PL
001.800	MD 8	BUSINESS PKWY
002.055	MD 835 F	SCHOONER PKWY (SB/L)
002.065	MD 835 F	SCHOONER PKWY
002.340	MD 835 C	LOVE POINT RD
002.840	CO 584	LARCH PL
002.856	CO 219	WALKER RD
003.150	CO 511	DIXON DR
003.220	CO 218	LOTS RD
003.330	CO 706	BAY MEADOWS LA
003.770	CO 640	BLUE BAY DR
003.770	CO 214	OLD LOVE POINT RD
004.060	OP 240	CHAMBERLIN LA
004.270	OP 239	SWEET BRIAR LA
005.330	CO 220	THIRD ST

ROUTE NUMBER: MD 18 B
DIRECTION: WEST (NON-INVENTORY)

MILEPOINT **MILEPOINT DESCRIPTION**

000.000	US 50	OCEAN GATEWAY (WB/L)
000.018	US 50	OCEAN GATEWAY
000.174	CO 529	TAYLOR DR
001.050	CO 173	BENNETT POINT RD
001.320	CO 825	LEONARD SMITH DR
001.450	MD 835 K	NESBIT RD
001.660	CO 344	WILSON RD

MARYLAND DEPARTMENT OF TRANSPORTATION
STATE HIGHWAY ADMINISTRATION
DATA SERVICES DIVISION

2021 HIGHWAY LOCATION REFERENCE

COUNTY: QUEEN ANNE'S
DISTRICT: 2
DATE: 1/25/2023
VERSION:1.0

ROUTE NUMBER: MD 18 B
DIRECTION: WEST (NON-INVENTORY)

MILEPOINT		MILEPOINT DESCRIPTION
001.740	CO 172	SAWMILL LA
002.180	CO 171	GRASONVILLE CEMETERY RD
002.250	CO 163	EVANS AVE
002.460	CO 170	COLLIER LA
002.600	CO 169	GRAVEL RUN RD
002.710	CO 244	SCHOOL HOUSE LA
002.720	CO 406	STATION LA
002.840	CO 168	MELVIN AVE
002.890	CO 255	KINGS STORE RD
002.930	CO 253	QUINN RD
003.000	CO 234	CHURCH LA
003.110	CO 174	PERRY CORNER RD
003.300	MD 18 V	CHESTER RIVER BEACH RD
003.480	CO 245	KNAPP RD
003.480	CO 618	WATERMANS CT
003.680	CO 180	COURSEY RD
003.690	CO 471	MEDICAL CENTER RD
003.750	CO 181	MARSHY CREEK RD
003.840	MD 18 F	NO NAME
004.100	OP 54	PIERSON RD
004.730	MD 835	SEWARD MARINA RD
004.920	CO 184	WELLS COVE RD
005.070	CO 185	KENT NARROWS WAY N
005.070	CO 663	KENT NARROWS WAY S
005.578	CO 187	PINEY NARROWS RD
005.734	CO 526	WHARF RD
005.815		EXIT #41
005.815	RP 50	RAMP 5 FR MD 18B SB TO US 50 EB
005.821	RP 50	RAMP 6 FR US 50 EB TO MD 18B SB
006.240	CO 188	DUNDEE AVE
006.310	CO 189	SHAMROCK RD
006.470	CO 166	CHES LOU RD
006.600	OP 213	DIDONATO DR
006.690	CO 650	S PINEY RD

MARYLAND DEPARTMENT OF TRANSPORTATION
STATE HIGHWAY ADMINISTRATION
DATA SERVICES DIVISION

2021 HIGHWAY LOCATION REFERENCE

COUNTY: QUEEN ANNE'S
DISTRICT: 2
DATE: 1/25/2023
VERSION:1.0

ROUTE NUMBER: MD 18 B
DIRECTION: WEST (NON-INVENTORY)

MILEPOINT		MILEPOINT DESCRIPTION
006.870	CO 574	COUNTRY DAY RD
007.270	MD 552	DOMINION RD
007.370	CO 721	POSTAL RD
007.475	US 50	BLUE STAR MEMORIAL HWY
007.502	US 50	BLUE STAR MEMORIAL HWY (WB/L)
007.753	MD 18 T	PINEY CREEK RD
007.862	CO 197	CASTLE MARINA RD
007.878	CO 197	CASTLE MARINA RD (SB/L)
007.880	MD 18 A	MAIN ST (NB/L)

ROUTE NUMBER: MD 18 C
DIRECTION: WEST (NON-INVENTORY)

MILEPOINT		MILEPOINT DESCRIPTION
000.000	MD 213	CENTREVILLE RD
000.410	CO 137	HIBERNIA RD
001.540	CO 150	PERLEE RD
002.620	CO 139	DULIN CLARK RD
002.670	CO 143	WRIGHTS NECK RD
003.070	CO 144	TILGHMANS NECK RD
003.980	CO 151	JOHN BROWN RD
004.790	CO 149	CHERRY LA
004.990	CO 145	JOSEPH BOYLES RD
005.390	MD 835 L	GREENSPRING RD
005.430	MD 835 M	MAIN ST SPUR
005.980	MU 5	OLD WHARF LA
006.080	MU 30	DUDLEY AVE
006.100	MU 40	STEAMBOAT AVE
006.160	MU 120	SHORT ST
006.220	MU 70	MARYLAND AVE
006.250	MD 456 A	DEL RHODES AVE
006.260	MU 10	CHARITY LA
006.315	MU 60	MELVIN AVE
006.390	MU 125	THOMPSON AVE

MARYLAND DEPARTMENT OF TRANSPORTATION
STATE HIGHWAY ADMINISTRATION
DATA SERVICES DIVISION

2021 HIGHWAY LOCATION REFERENCE

COUNTY: QUEEN ANNE'S
DISTRICT: 2
DATE: 1/25/2023
VERSION:1.0

ROUTE NUMBER: MD 18 C
DIRECTION: WEST (NON-INVENTORY)

MILEPOINT		MILEPOINT DESCRIPTION
006.465	MU 112	HARBOR LA
006.640	MD 18 G	LINKS LA
006.700	US 301	BLUE STAR MEMORIAL HWY (SB/L)

ROUTE NUMBER: MD 18 F
DIRECTION: SOUTH (NON-INVENTORY)

MILEPOINT		MILEPOINT DESCRIPTION
000.000	US 50	BLUE STAR MEMORIAL HWY
000.000		EXIT #43A
000.030	MD 18 B	MAIN ST

ROUTE NUMBER: MD 18 H
DIRECTION: (NON-INVENTORY)

MILEPOINT		MILEPOINT DESCRIPTION
000.000	US 50	BLUE STAR MEMORIAL HWY (WB/L)
000.010		EXIT #39A
000.080	MD 18 R	MAIN ST
000.190	MD 18 B	MAIN ST

ROUTE NUMBER: MD 18 I
DIRECTION: SOUTH (NON-INVENTORY)

MILEPOINT		MILEPOINT DESCRIPTION
000.000	US 50	BLUE STAR MEMORIAL HWY
000.000		EXIT #44A
000.050	CO 406	STATION LA

ROUTE NUMBER: MD 18 S
DIRECTION: WEST (NON-INVENTORY)

MILEPOINT		MILEPOINT DESCRIPTION
000.000	US 301	BLUE STAR MEMORIAL HWY

MARYLAND DEPARTMENT OF TRANSPORTATION
 STATE HIGHWAY ADMINISTRATION
 DATA SERVICES DIVISION

2021 HIGHWAY LOCATION REFERENCE

COUNTY: QUEEN ANNE'S
 DISTRICT: 2
 DATE: 1/25/2023
 VERSION:1.0

ROUTE NUMBER: MD 18 S
 DIRECTION: WEST (NON-INVENTORY)

MILEPOINT		MILEPOINT DESCRIPTION
000.050	MD 656	FRIELS RD
000.050	MU 15	OUTLET CENTER DR
000.330	US 50	OCEAN GATEWAY (WB/L)

ROUTE NUMBER: MD 18 U
 DIRECTION: SOUTH (NON-INVENTORY)

MILEPOINT		MILEPOINT DESCRIPTION
000.000	CO 182	JACKSON CREEK RD
000.000	CO 530	LONG POINT RD
000.000	MD 835 B	SADDLER RD
000.020	US 50	BLUE STAR MEMORIAL HWY (WB/L)
000.020		EXIT #43A

ROUTE NUMBER: MD 18 W
 DIRECTION: SOUTH (NON-INVENTORY)

MILEPOINT		MILEPOINT DESCRIPTION
000.000	MD 18 V	CHESTER RIVER BEACH RD
000.070		BEG X-REF W/CO 165
000.110	OP 66	RADCLIFFE RD
000.110	CO 165	VFW AVE
000.143	OP 67	CLEVANGER RD
000.143	CO 165	VFW AVE
000.243	OP 11	MOUSELY RD
000.243	CO 165	VFW AVE
000.275		END X-REF W/CO 165
000.275	CO 165	VFW AVE
000.275	MD 835 H	WINCHESTER CREEK RD
000.330	US 50	BLUE STAR MEMORIAL HWY (WB/L)
000.330		EXIT #44A

MARYLAND DEPARTMENT OF TRANSPORTATION
STATE HIGHWAY ADMINISTRATION
DATA SERVICES DIVISION

2021 HIGHWAY LOCATION REFERENCE

COUNTY: QUEEN ANNE'S
DISTRICT: 2
DATE: 1/25/2023
VERSION:1.0

ROUTE NUMBER: MD 18 X
DIRECTION: SOUTH (NON-INVENTORY)

MILEPOINT		MILEPOINT DESCRIPTION
000.000	US 50	BLUE STAR MEMORIAL HWY
000.000		EXIT #45A
000.040	MD 18 Y	HESS FRONTAGE RD
000.040	CO 517	HESS RD

ROUTE NUMBER: MD 18 Z
DIRECTION: SOUTH (NON-INVENTORY)

MILEPOINT		MILEPOINT DESCRIPTION
000.000	US 50	BLUE STAR MEMORIAL HWY
000.000		EXIT #44B
000.045	CO 163	EVANS AVE

ROUTE NUMBER: MD 213
DIRECTION: SOUTH (NON-INVENTORY)

MILEPOINT		MILEPOINT DESCRIPTION
000.000		KENT CO/L
000.000	MD 213	MAPLE AVE
000.230	CO 3	RIVERVIEW RD
000.260	CO 1	ANTHONY RD
000.350	CO 4	TRUSLOW RD
000.400	CO 287	OLD BRIDGE RD
000.450	CO 6	FEY RD
000.544	CO 376	DUKE OF KENT ST (SB/L)
000.550	CO 376	DUKE OF KENT ST
000.880	CO 749	ROUNDTOP RD
001.530	MD 544	MCGINNES RD
002.580	CO 14	SCHRADER RD
002.580	CO 382	UNION CHURCH RD
004.240	CO 5	ROLPHS WHARF RD #1
004.680	CO 20	JOHN POWELL RD
005.760	CO 102	BENS POINT RD
005.760	MD 19	MAIN ST

MARYLAND DEPARTMENT OF TRANSPORTATION
STATE HIGHWAY ADMINISTRATION
DATA SERVICES DIVISION

2021 HIGHWAY LOCATION REFERENCE

COUNTY: QUEEN ANNE'S
DISTRICT: 2
DATE: 1/25/2023
VERSION:1.0

ROUTE NUMBER: MD 213
DIRECTION: SOUTH (NON-INVENTORY)

MILEPOINT **MILEPOINT DESCRIPTION**

006.169	MD 300 A	SUDLERSVILLE RD
007.070	MD 19 A	MAIN ST
007.260	CO 99	SOUTHEAST CREEK RD
007.930	CO 98	ISLAND CREEK RD
008.760	CO 392	CLABBER HILL RD
008.760	CO 77	FLAT IRON SQUARE RD
009.270	CO 103	SPARKS MILL RD
010.110	CO 836	FINLEY CREEK DR
010.540	CO 104	BRICK SCHOOL HOUSE RD
010.540	CO 402	HATCHETT RD
011.560	CO 113	CLANNIHAN SHOP RD
012.150	CO 500	SCHELHOUSE RD
012.310	CO 801	SHREWSBURY FARM LN
012.790	CO 403	WHITE MARSH RD
013.280	CO 108	PURPLE MARTIN RD
013.840	CO 100	SPANIARD NECK RD
013.840	MU 1	WEXFORD DR
014.340	MU 130	ELM ST
014.410	MU 280	OAK ST
014.650	MD 305	HOPE RD (WB/L)
014.656	MD 305	HOPE RD
014.748	OP 233	ARMSTRONG DR
015.000	MU 10	ACADEMY LA
015.025	MU 230	JOHNSTOWN LA
015.060	MU 8020	ALLEY #2
015.140	MU 60	BROADWAY
015.180	MU 250	LAWYERS ROW
015.210	MD 304	W WATER ST
015.300	MU 150	FAYETTE ST
015.360	MU 90	CHURCH LA
015.445	MU 380	WEEDON ST
015.525	MU 315	RIDGEVIEW AVE
015.647		STRUCTURE 170021001
015.970	MD 18 C	4H PARK RD

MARYLAND DEPARTMENT OF TRANSPORTATION
STATE HIGHWAY ADMINISTRATION
DATA SERVICES DIVISION

2021 HIGHWAY LOCATION REFERENCE

COUNTY: QUEEN ANNE'S
DISTRICT: 2
DATE: 1/25/2023
VERSION:1.0

ROUTE NUMBER: MD 213
DIRECTION: SOUTH (NON-INVENTORY)

MILEPOINT		MILEPOINT DESCRIPTION
016.150	MU 105	COURSEVALL DR
016.150	MU 153	FREDERICK DR
016.875	CO 135	TAYLOR MILL RD
017.307	RP 301	RAMP 8 FR MD 213 SB TO US 301 WB
017.344	RP 301	RAMP 2 FR US 301 WB TO MD 213 NB
017.425	RP 301	RAMP 1 FR MD 213 NB TO RAMP 8 (TO US301)
017.468	US 301	BLUE STAR MEMORIAL HWY (SB/L)
017.484	US 301	BLUE STAR MEMORIAL HWY
017.520	RP 301	RAMP 3 FR US 301 EB TO MD 213 NB
017.590	RP 301	RAMP 5 FR MD 213 SB TO RAMP 4 (TO US301)
017.620	RP 301	RAMP 6 FR US 301 EB TO MD 213 SB
017.700	RP 301	RAMP 4 FR MD 213 NB TO US 301 EB
018.490	MD 309	STARR RD
018.800	CO 151	JOHN BROWN RD
021.740	CO 127	GRANGE HALL RD
021.832	US 50	OCEAN GATEWAY (WB/L)
021.843	US 50	OCEAN GATEWAY
022.650	MD 662	OLD WYE MILLS RD

ROUTE NUMBER: MD 300
DIRECTION: WEST (NON-INVENTORY)

MILEPOINT		MILEPOINT DESCRIPTION
000.000		DELAWARE ST/L
000.580	CO 56	FELTON SCHOOL RD
000.720	CO 61	BUSIC CHURCH RD
000.930	CO 64	ANDERSON CORNER RD
001.610	CO 60	EVERETT RD
002.330	CO 48	PETERS CORNER RD
002.340	CO 59	PETERS CORNER RD
003.160	CO 55	STULLTOWN RD
004.595	CO 57	DUHAMEL CORNER RD
004.980	CO 66	LEAGER RD
005.570	CO 827	CHARLES ST

MARYLAND DEPARTMENT OF TRANSPORTATION
STATE HIGHWAY ADMINISTRATION
DATA SERVICES DIVISION

2021 HIGHWAY LOCATION REFERENCE

COUNTY: QUEEN ANNE'S
DISTRICT: 2
DATE: 1/25/2023
VERSION:1.0

ROUTE NUMBER: MD 300
DIRECTION: WEST (NON-INVENTORY)

MILEPOINT		MILEPOINT DESCRIPTION
005.575	CO 51	SUDLERSVILLE CEMETERY RD
006.010	MU 30	NORTH LINDON ST
006.010	MU 31	S LINDON ST
006.150	MD 313	N CHURCH ST
006.210	MD 837	CHURCH CIR
006.810	CO 676	NORWOOD DR
007.580	OP 244	SAGEFIELD RD
007.950	CO 72	BENTON CORNER RD
007.950	MD 290	DUDLEY CORNER RD
008.670	CO 73	DELL FOXX RD
009.520	US 301	BLUE STAR MEMORIAL HWY

ROUTE NUMBER: MD 300 A
DIRECTION: WEST (NON-INVENTORY)

MILEPOINT		MILEPOINT DESCRIPTION
000.000	US 301	BLUE STAR MEMORIAL HWY (SB/L)
000.120	CO 21	SHINE SMITH RD
000.480	CO 807	EMILY LA
001.145	CO 20	JOHN POWELL RD
002.980	CO 808	BISHOPS GRANT DR
003.290	CO 76	HALL RD
003.650	MU 37	EVERETT LA
003.710	MD 19	MAIN ST
003.870	MD 213	CHURCH HILL RD

ROUTE NUMBER: MD 303
DIRECTION: SOUTH (NON-INVENTORY)

MILEPOINT		MILEPOINT DESCRIPTION
000.000	MD 404	QUEEN ANNES HWY
000.075	MD 309 B	ENTRANCE B
000.170	MD 309	STARR RD
000.300	CO 266	RAILROAD AVE

MARYLAND DEPARTMENT OF TRANSPORTATION
STATE HIGHWAY ADMINISTRATION
DATA SERVICES DIVISION

2021 HIGHWAY LOCATION REFERENCE

COUNTY: QUEEN ANNE'S
DISTRICT: 2
DATE: 1/25/2023
VERSION:1.0

ROUTE NUMBER: MD 303
DIRECTION: SOUTH (NON-INVENTORY)

MILEPOINT		MILEPOINT DESCRIPTION
000.420	MD 303	MAIN ST
000.420	CO 469	PARK AVE

ROUTE NUMBER: MD 304
DIRECTION: WEST (NON-INVENTORY)

MILEPOINT		MILEPOINT DESCRIPTION
000.000	MD 304	BRIDGETOWN RD
000.172	CO 81	BRIDGETOWN RD
000.374	CO 684	GADD DR
000.598	CO 798	COOPER CT
000.908	MD 405	PRICE STATION RD
002.616	CO 90	FOGWELL RD
003.158	CO 652	JARMAN BR DR
003.452	CO 93	MASON BRANCH RD
004.740	MD 481	DAMSONTOWN RD
004.740	CO 399	DEAN RD
006.305	CO 118	GREENVILLE RD
007.918	CO 92	CARVILLE LA
008.679	SR 3	SAFETY DR
008.869	RP 301	RAMP 2 FR MD 304 TO US 301 NB
008.924	US 301	BLUE STAR MEMORIAL HWY
008.946	US 301	BLUE STAR MEMORIAL HWY (SB/L)
009.085	MD 835 N	TIDEWATER DR
009.096	MD 835 N	TIDEWATER DR (SB/L)
009.713	CO 656	HAYMAKER DR
010.257	CO 134	ROLLING BRIDGE RD
010.758		SITE OF OLD CORP LMETS
010.813	MU 240	KIDWELL AVE
010.948	MU 160	GREEN ST
010.948	MU 255	LITTLE HUT DR
011.203	MU 330	TILGHMAN AVE
011.228		NAME CHANGE AT TILGHMAN AVE - MU 330
011.283	MU 285	PENNSYLVANIA AVE

MARYLAND DEPARTMENT OF TRANSPORTATION
STATE HIGHWAY ADMINISTRATION
DATA SERVICES DIVISION

2021 HIGHWAY LOCATION REFERENCE

COUNTY: QUEEN ANNE'S
DISTRICT: 2
DATE: 1/25/2023
VERSION:1.0

ROUTE NUMBER: MD 304
DIRECTION: WEST (NON-INVENTORY)

MILEPOINT		MILEPOINT DESCRIPTION
011.388	MU 30	BANJO LA
011.388	MU 180	HAPPY LADY LN
011.458	MD 213	S COMMERCE ST
011.528	MD 213	N LIBERTY ST (SB/L)
011.583	MU 50	BELVEDERE AVE
011.608		NAME CHANGE AT BELVEDERE AVE - MU 50
011.688	MU 60	BROADWAY
011.723	MU 140	GLENDALE AVE
011.853	MU 120	DRAPER LA
011.933	MU 410	YATES LA
012.129	MU 8010	ALLEY #1
012.158	MU 75	WATSON RD
012.183	MU 110	CREAMERY LA
012.288	MU 155	FRONT ST
012.288	MU 390	WHARF LA
012.468	CO 451	WILLIS RD
013.208	OP 57	FORT POINT RD
013.783	CO 475	EARLE BRANCH RD
013.883	CO 138	BROWNSVILLE RD
013.978	CO 140	N HIBERNIA RD
014.143	CO 139	DULIN CLARK RD
014.713	CO 304	CORSICA NECK RD
014.713	CO 142	SPIDER WEB RD

ROUTE NUMBER: MD 305
DIRECTION: WEST (NON-INVENTORY)

MILEPOINT		MILEPOINT DESCRIPTION
000.000	CO 399	DEAN RD
000.000	CO 94	HAYDEN RD
000.000	CO 396	HOPE RD
001.620	CO 764	AMANDA LA
001.940	CO 92	CARVILLE LA
001.980	CO 400	CARVILLE PRICE RD

MARYLAND DEPARTMENT OF TRANSPORTATION
STATE HIGHWAY ADMINISTRATION
DATA SERVICES DIVISION

2021 HIGHWAY LOCATION REFERENCE

COUNTY: QUEEN ANNE'S
DISTRICT: 2
DATE: 1/25/2023
VERSION:1.0

ROUTE NUMBER: MD 305
DIRECTION: WEST (NON-INVENTORY)

MILEPOINT		MILEPOINT DESCRIPTION
002.157	US 301	BLUE STAR MEMORIAL HWY
002.182	US 301	BLUE STAR MEMORIAL HWY (SB/L)
002.630	CO 114	TANYARD RD
004.700	MU 193	HERITAGE WAY
004.720	MU 350	WALNUT ST
004.810	MU 245	KING CT
004.845	MU 290	PINE ST
005.035	MD 213	CHURCH HILL RD

ROUTE NUMBER: MD 404
DIRECTION: WEST (NON-INVENTORY)

MILEPOINT		MILEPOINT DESCRIPTION
000.000		CAROLINE CO/L
000.000	MD 404	SHORE HWY W/B
000.270		MILE MARKER 7.0
000.495	MD 309	STARR RD
000.784		MILE MARKER 6.5
001.233		MILE MARKER 6.0
001.290		STRUCTURE 170032041
001.431	MD 404	QUEEN ANNES HWY W/B
001.431		TALBOT CO/L

ROUTE NUMBER: MD 456
DIRECTION: SOUTH (NON-INVENTORY)

MILEPOINT		MILEPOINT DESCRIPTION
000.000	US 301	BLUE STAR MEMORIAL HWY
000.320	MD 656	FRIELS RD
000.829	US 50 QB	NO NAME
000.867	US 50	OCEAN GATEWAY (WB/L)
000.880	US 50	OCEAN GATEWAY

MARYLAND DEPARTMENT OF TRANSPORTATION
STATE HIGHWAY ADMINISTRATION
DATA SERVICES DIVISION

2021 HIGHWAY LOCATION REFERENCE

COUNTY: QUEEN ANNE'S
DISTRICT: 2
DATE: 1/25/2023
VERSION:1.0

ROUTE NUMBER: MD 456 A
DIRECTION: SOUTH (NON-INVENTORY)

MILEPOINT		MILEPOINT DESCRIPTION
000.000	MD 18 C	MAIN ST
000.050	MU 130	WALL ST
000.170	MU 30	DUDLEY AVE
000.210	MU 7	OLDE POINT LA
000.260	MU 90	MELVIN AVE
000.270	OP 278	CLAY DR
000.310	US 301	BLUE STAR MEMORIAL HWY (SB/L)

ROUTE NUMBER: MD 552
DIRECTION: SOUTH (NON-INVENTORY)

MILEPOINT		MILEPOINT DESCRIPTION
000.000	US 50	BLUE STAR MEMORIAL HWY
000.000		EXIT #39B
000.090	MD 18 B	MAIN ST
000.275	CO 732	CROSS CREEK CT
000.370	CO 701	LEE RD
000.420	CO 192	PRICE RD
000.610	CO 193	GOODHANDS CREEK RD
001.160	CO 194	NEWTOWN RD
001.850	CO 195	PARSON ISLAND RD
002.140	OP 13	GREEN LEA RD
002.151	CO 196	1ST ST
002.190	CO 199	LITTLE CREEK RD

ROUTE NUMBER: MD 552 A
DIRECTION: SOUTH (NON-INVENTORY)

MILEPOINT		MILEPOINT DESCRIPTION
000.000	CO 190	PINEY CREEK RD
000.080	US 50	BLUE STAR MEMORIAL HWY (WB/L)
000.080		EXIT #39B

MARYLAND DEPARTMENT OF TRANSPORTATION
STATE HIGHWAY ADMINISTRATION
DATA SERVICES DIVISION

2021 HIGHWAY LOCATION REFERENCE

COUNTY: QUEEN ANNE'S
DISTRICT: 2
DATE: 1/25/2023
VERSION:1.0

ROUTE NUMBER: MD 835
DIRECTION: SOUTH (NON-INVENTORY)

MILEPOINT		MILEPOINT DESCRIPTION
000.000	US 50	BLUE STAR MEMORIAL HWY
000.000		EXIT #42
000.130	MD 18 B	MAIN ST

ROUTE NUMBER: MD 835 A
DIRECTION: WEST (NON-INVENTORY)

MILEPOINT		MILEPOINT DESCRIPTION
000.000	CO 210	THOMPSON CREEK RD
000.695	MD 8	ROMANCOKE RD
000.706	MD 8	ROMANCOKE RD (SB/L)
000.770	CO 329	PIER ONE RD

ROUTE NUMBER: MD 835 F
DIRECTION: SOUTH (NON-INVENTORY)

MILEPOINT		MILEPOINT DESCRIPTION
000.060	CO 611	SCHOONER PKWY (SB/L)
000.110	MD 18 A	BUSINESS PKWY

ROUTE NUMBER: MD 835 G
DIRECTION: WEST (NON-INVENTORY)

MILEPOINT		MILEPOINT DESCRIPTION
000.000	US 50	BLUE STAR MEMORIAL HWY (WB/L)
000.000		EXIT #42
000.400	CO 185	KENT NARROWS WAY N

ROUTE NUMBER: MD 835 I
DIRECTION: SOUTH (NON-INVENTORY)

MILEPOINT		MILEPOINT DESCRIPTION
000.000	CO 162	HOMEPORT DR
000.010	MD 835 H	WINCHESTER CREEK RD

MARYLAND DEPARTMENT OF TRANSPORTATION
STATE HIGHWAY ADMINISTRATION
DATA SERVICES DIVISION

2021 HIGHWAY LOCATION REFERENCE

COUNTY: QUEEN ANNE'S
DISTRICT: 2
DATE: 1/25/2023
VERSION:1.0

ROUTE NUMBER: MD 835 I
DIRECTION: SOUTH (NON-INVENTORY)

MILEPOINT		MILEPOINT DESCRIPTION
000.150	MD 835 J	WINCHESTER CREEK RD
000.200	US 50	BLUE STAR MEMORIAL HWY (WB/L)
000.200		EXIT #45A

ROUTE NUMBER: MD 835 K
DIRECTION: SOUTH (NON-INVENTORY)

MILEPOINT		MILEPOINT DESCRIPTION
000.000	CO 161	NESBIT RD
000.110	MD 835 J	WINCHESTER CREEK RD
000.160	US 50	BLUE STAR MEMORIAL HWY (WB/L)
000.170		EXIT #45B
000.180	US 50	BLUE STAR MEMORIAL HWY
000.240	RP 50	RAMP 6 FR MD 835K EB TO US 50 SB
000.430	MD 18 B	MAIN ST

ROUTE NUMBER: MD 835 N
DIRECTION: SOUTH (NON-INVENTORY)

MILEPOINT		MILEPOINT DESCRIPTION
000.514	OP 280	TIDEWATER DR
000.613	MD 304	RUTHSBURG RD (WB/L)

ROUTE NUMBER: US 50
DIRECTION: WEST (NON-INVENTORY)

MILEPOINT		MILEPOINT DESCRIPTION
000.000	US 50	OCEAN GATEWAY (WB/L)
000.000	MD 404	QUEEN ANNES HWY
000.000		TALBOT CO/L
000.413		MILE MARKER 53.0
001.423		MILE MARKER 52.0
001.510	MD 213	CENTREVILLE RD
001.800	CO 127	GRANGE HALL RD

MARYLAND DEPARTMENT OF TRANSPORTATION
STATE HIGHWAY ADMINISTRATION
DATA SERVICES DIVISION

2021 HIGHWAY LOCATION REFERENCE

COUNTY: QUEEN ANNE'S
DISTRICT: 2
DATE: 1/25/2023
VERSION:1.0

ROUTE NUMBER: US 50
DIRECTION: WEST (NON-INVENTORY)

MILEPOINT **MILEPOINT DESCRIPTION**

002.361	MD 662	WYE MILLS RD
002.413		MILE MARKER 51.0
002.510	OP 5	RUSTIC ACRES LA
002.630	CO 323	SCOTTOWN LA
003.167	CO 155	ARRINGTON RD
003.403		MILE MARKER 50.0
003.962	CO 156	CARMICHAEL RD
004.280	CO 152	BLOOMINGDALE RD
004.391		MILE MARKER 49.0
005.190	CO 148	GREENSPRING RD
005.240	US 50 QB	NO NAME
005.330	MD 456	DEL RHODES AVE
005.390		MILE MARKER 48.0
005.756	CO 452	SPORTSMAN NECK RD
006.350	MU 15	OUTLET CENTER DR
006.391		MILE MARKER 47.0
006.660	MD 18 S	MAIN ST
006.667	MD 18 B	MAIN ST (WB/L)
006.680	MD 18 S	MAIN ST (WB/L)
006.828		STRUCTURE 170010001
006.840	US 301	BLUE STAR MEMORIAL HWY
006.860	US 301	BLUE STAR MEMORIAL HWY (SB/L)
007.310		MILE MARKER 46.0
007.460	US 301	BLUE STAR MEMORIAL HWY (SB/L)
008.090	RP 50	RAMP 4 FR US 50 NB TO MD 835J EB
008.210		EXIT #45B
008.210	MD 835 K	NESBIT RD
008.310	RP 50	RAMP 5 FR MD 835J SB TO US 50 WB
008.485		MILE MARKER 45.0
008.620		EXIT #45A
008.630	MD 835 I	HISSEY RD
008.660	MD 835 I	HISSEY RD (SB/L)
008.950		EXIT #44B
009.320	MD 18 W	VFW AVE

MARYLAND DEPARTMENT OF TRANSPORTATION
STATE HIGHWAY ADMINISTRATION
DATA SERVICES DIVISION

2021 HIGHWAY LOCATION REFERENCE

COUNTY: QUEEN ANNE'S
DISTRICT: 2
DATE: 1/25/2023
VERSION:1.0

ROUTE NUMBER: US 50
DIRECTION: WEST (NON-INVENTORY)

MILEPOINT		MILEPOINT DESCRIPTION
009.370	MD 18 W	VFW AVE (SB/L)
009.500		MILE MARKER 44.0
009.710	MD 18 V	CHESTER RIVER BEACH RD
009.710		EXIT #43B
009.810	RP 50	RAMP 2 FR MD 18V WB TO US 50 NB
010.270		EXIT #43A
010.270	MD 18 U	JACKSON CREEK RD
010.290	MD 18 U	JACKSON CREEK RD (SB/L)
010.498		MILE MARKER 43.0
011.130		EXIT #42
011.130	MD 835 G	KENT NARROWS RD (WB/L)
011.160	MD 835 G	KENT NARROWS RD
011.470	CO 185	KENT NARROWS WAY N
011.509		MILE MARKER 42.0
012.000	CO 187	PINEY NARROWS RD
012.170		EXIT #41
012.170	RP 50	RAMP 7 FR US 50 WB TO KENT NARROWS RD
012.210	RP 50	RAMP 8 FR RAMP 7 TO US 50 WB
012.332		STRUCTURE 170005041
012.520		MILE MARKER 41.0
012.890		EXIT #40A
013.535		MILE MARKER 40.0
013.540		EXIT #39B
013.570	MD 552 A	CHESTER STATION RD
013.600	MD 552 A	CHESTER STATION RD (SB/L)
013.760	MD 18 B	MAIN ST
014.111		EXIT #39A
014.190		EXIT #38B
014.190	US 50 QC	NO NAME
014.545		MILE MARKER 39.0
014.740	US 50 QC	NO NAME
015.170	CO 597	DUKE ST
015.170		EXIT #38A
015.484		MILE MARKER 38.0

MARYLAND DEPARTMENT OF TRANSPORTATION
STATE HIGHWAY ADMINISTRATION
DATA SERVICES DIVISION

2021 HIGHWAY LOCATION REFERENCE

COUNTY: QUEEN ANNE'S
DISTRICT: 2
DATE: 1/25/2023
VERSION:1.0

ROUTE NUMBER: US 50
DIRECTION: WEST (NON-INVENTORY)

MILEPOINT		MILEPOINT DESCRIPTION
015.670	RP 50	RAMP 2 FR US 50 WB TO MD 8 NB
015.815	MD 8	BUSINESS PKWY
015.820		EXIT #37
015.825	MD 8	BUSINESS PKWY (SB/L)
016.040	RP 50	RAMP 8 FR MD 8 SB TO US 50 WB
016.278		MILE MARKER 37.0
016.919		STRUCTURE AAZ050041
018.740		ANNE ARUNDEL CO/L
018.740	US 50	BLUE STAR MEMORIAL HWY (WB/L)

ROUTE NUMBER: US 301
DIRECTION: SOUTH (NON-INVENTORY)

MILEPOINT		MILEPOINT DESCRIPTION
000.000	US 301	BLUE STAR MEMORIAL HWY (SB/L)
000.000		KENT CO/L
000.330	OP 100	POWERS LA
000.460		STRUCTURE 170013021
000.525		MILE MARKER 111.0
001.495	MD 544	MCGINNES RD
001.516		MILE MARKER 110.0
002.563		MILE MARKER 109.0
003.503		MILE MARKER 108.0
004.485		MILE MARKER 107.0
004.591		STRUCTURE 170012021
004.860		STRUCTURE 170011021
004.875	MD 290	DUDLEY CORNER RD
004.990	RP 301	RAMP 7 FR US 301 WB TO RAMP 8 (TO MD290)
005.080	RP 301	RAMP 8 FR MD 290 SB TO US 301 WB
005.446		MILE MARKER 106.0
006.351		MILE MARKER 105.0
007.060	MD 300 A	SUDLERSVILLE RD (WB/L)
007.070	MD 300 A	SUDLERSVILLE RD
007.475		MILE MARKER 104.0

MARYLAND DEPARTMENT OF TRANSPORTATION
STATE HIGHWAY ADMINISTRATION
DATA SERVICES DIVISION

2021 HIGHWAY LOCATION REFERENCE

COUNTY: QUEEN ANNE'S
DISTRICT: 2
DATE: 1/25/2023
VERSION:1.0

ROUTE NUMBER: US 301
DIRECTION: SOUTH (NON-INVENTORY)

MILEPOINT		MILEPOINT DESCRIPTION
008.466		MILE MARKER 103.0
009.330	CO 76	HALL RD
009.460		MILE MARKER 102.0
010.455		MILE MARKER 101.0
010.870	MD 19	ROBERTS STATION RD
011.470		MILE MARKER 100.0
012.456		MILE MARKER 99.0
012.800	MD 405	PRICE STATION RD
013.485		MILE MARKER 98.0
014.510	MD 834	HAYDEN CLARK RD
015.476		MILE MARKER 96.0
016.474		MILE MARKER 95.0
017.270	MD 305	HOPE RD
017.468		MILE MARKER 94.0
018.420	OP 280	TIDEWATER DR
018.464		MILE MARKER 93.0
018.902	MD 304	RUTHSBURG RD (WB/L)
018.907	MD 304	RUTHSBURG RD
018.973	RP 301	RAMP 8 FR US 301 SB TO MD 304 WB
019.193	RP 301	RAMP 6 FR MD 304 TO US 301 SB
019.432		MILE MARKER 92.0
019.536		ATR STATION #0028 (CABINET IN MEDIAN)
020.260	CO 134	ROLLING BRIDGE RD
020.429		MILE MARKER 91.0
021.386		MILE MARKER 90.0
021.610	RP 301	RAMP 2 FR US 301 WB TO MD 213 NB
021.800	MD 213	CENTREVILLE RD
021.980	RP 301	RAMP 8 FR MD 213 SB TO US 301 WB
022.374		MILE MARKER 89.0
022.490	CO 150	PERLEE RD
023.373		MILE MARKER 88.0
023.870	CO 151	JOHN BROWN RD
024.372		MILE MARKER 87.0
025.050	CO 149	CHERRY LA

MARYLAND DEPARTMENT OF TRANSPORTATION
STATE HIGHWAY ADMINISTRATION
DATA SERVICES DIVISION

2021 HIGHWAY LOCATION REFERENCE

COUNTY: QUEEN ANNE'S
DISTRICT: 2
DATE: 1/25/2023
VERSION:1.0

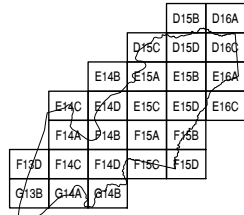
ROUTE NUMBER: US 301
DIRECTION: SOUTH (NON-INVENTORY)

MILEPOINT		MILEPOINT DESCRIPTION
025.359		MILE MARKER 86.0
025.840	MD 835 L	GREENSPRING RD
026.183		MILE MARKER 85.0
026.480	MD 456 A	DEL RHODES AVE
026.500	MD 456 A	DEL RHODES AVE (SB/L)
026.540	MU 60	MELVIN AVE
026.970	MD 18 C	MAIN ST
026.990	MD 18 C	MAIN ST (WB/L)
027.323		MILE MARKER 84.0
027.430	US 50	OCEAN GATEWAY (WB/L)
027.980		BEG X-REF W/US 50 WB
027.980	US 50	BLUE STAR MEMORIAL HWY (WB/L)

LEGEND

-  Interstate Highway
-  US Highway
-  State Highway

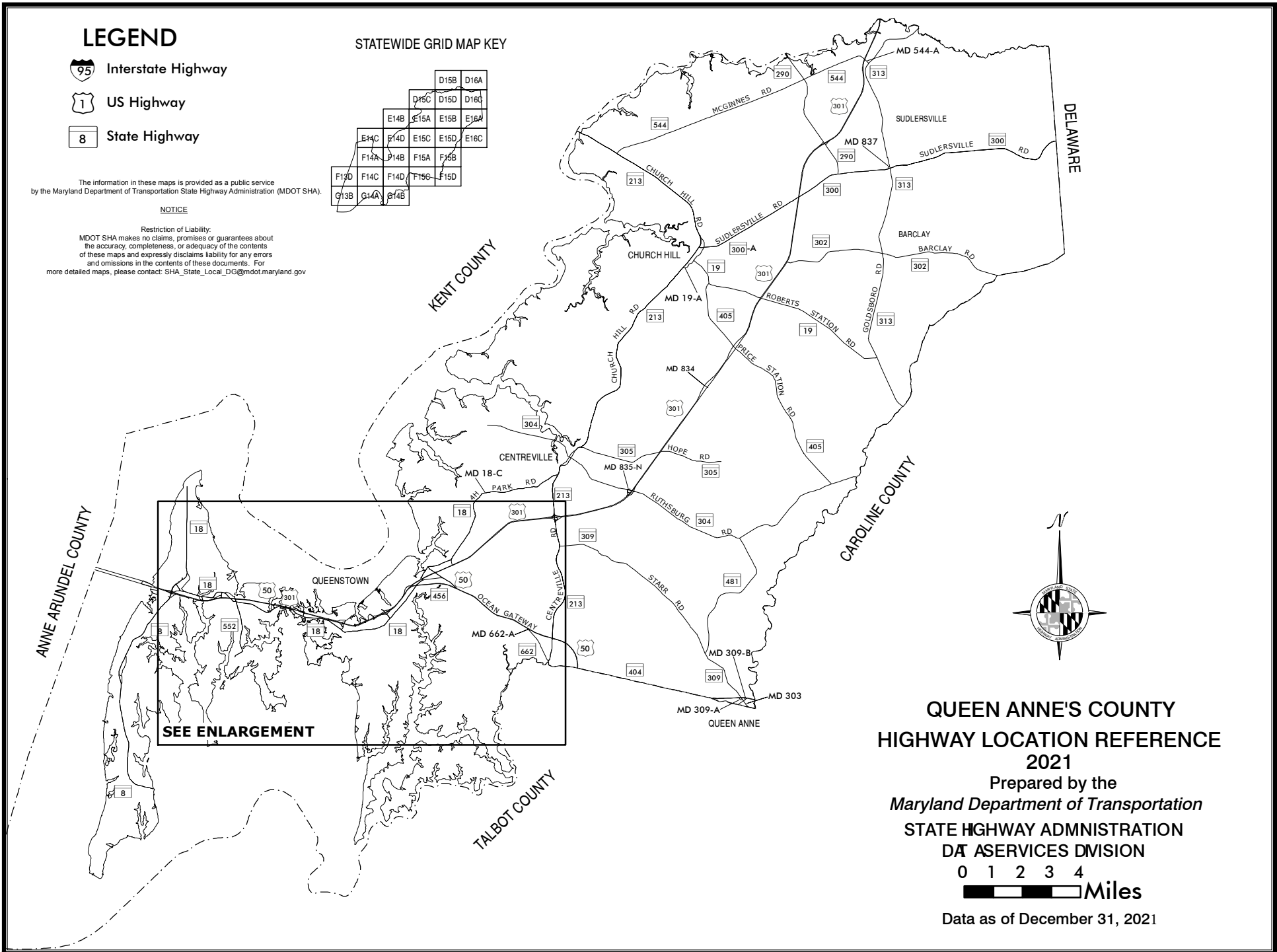
STATEWIDE GRID MAP KEY



The information in these maps is provided as a public service by the Maryland Department of Transportation State Highway Administration (MDOT SHA).

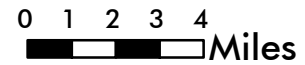
NOTICE

Restriction of Liability:
 MDOT SHA makes no claims, promises or guarantees about the accuracy, completeness, or adequacy of the contents of these maps and expressly disclaims liability for any errors and omissions in the contents of these documents. For more detailed maps, please contact: SHA_State_Local_DG@mdot.maryland.gov

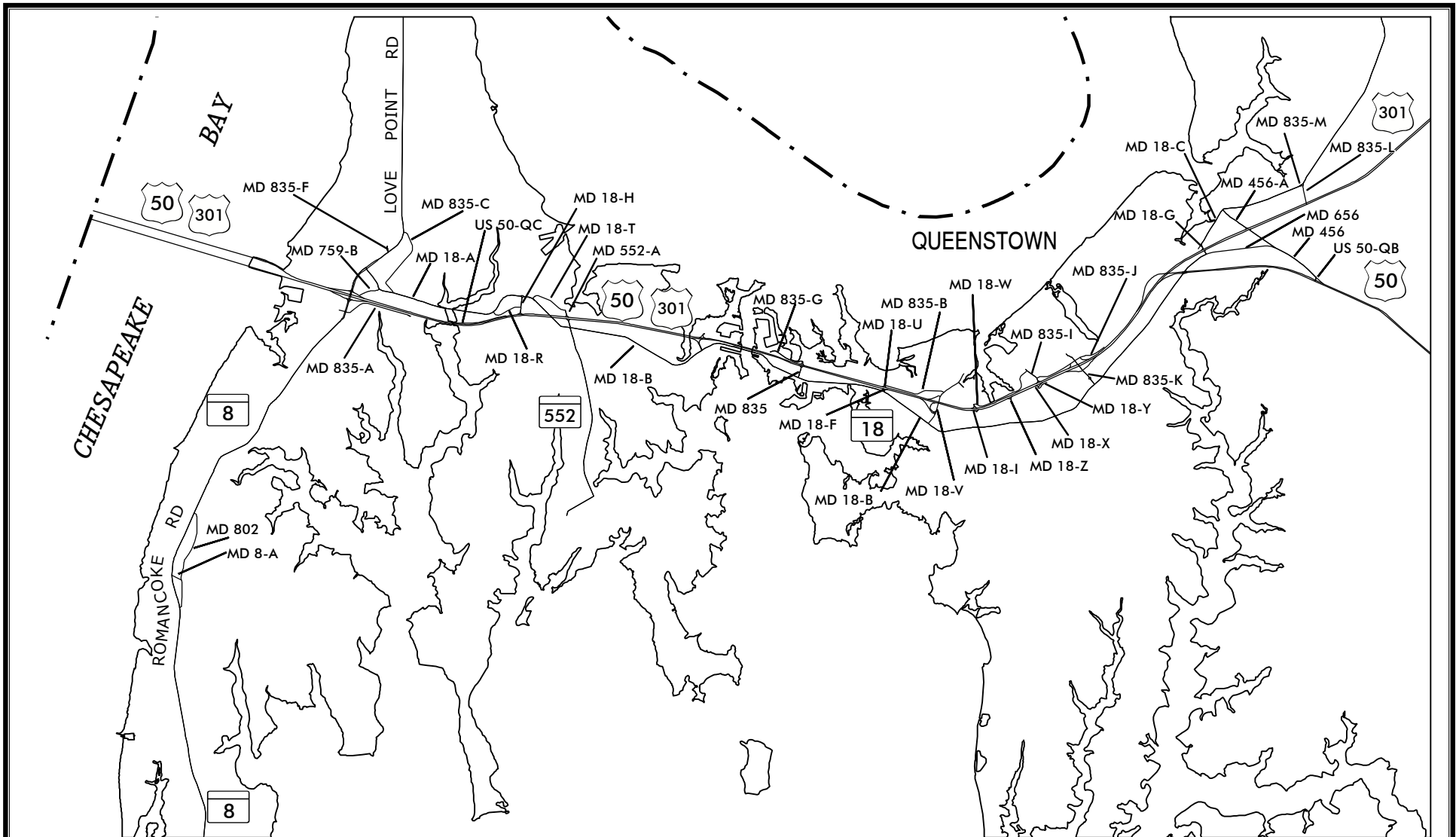


QUEEN ANNE'S COUNTY HIGHWAY LOCATION REFERENCE 2021

Prepared by the
 Maryland Department of Transportation
 STATE HIGHWAY ADMINISTRATION
 DATA SERVICES DIVISION




Data as of December 31, 2021




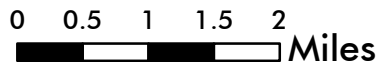
**QUEEN ANNE'S COUNTY
 ENLARGEMENT
 HIGHWAY LOCATION REFERENCE
 2021**
 Prepared by the
Maryland Department of Transportation
**STATE HIGHWAY ADMINISTRATION
 DATA SERVICES DIVISION**

Data as of December 31, 2021



LEGEND

-  Interstate Highway
-  US Highway
-  State Highway



The information in these maps is provided as a public service by the Maryland Department of Transportation State Highway Administration (MDOT SHA).

NOTICE

Restriction of Liability:
 MDOT SHA makes no claims, promises or guarantees about the accuracy, completeness, or adequacy of the contents of these maps and expressly disclaims liability for any errors and omissions in the contents of these documents. For more detailed maps, please contact: SHA_State_Local_DG@mdot.maryland.gov

ROUTE ALERT LIST

QUEEN ANNE'S COUNTY

none