

**2021**

**Calendar Year**

**HIGHWAY LOCATION REFERENCE**

**Data as of December 31, 2021**

**SOMERSET**

**COUNTY**

**SHA DISTRICT #1**

**SO**



MARYLAND DEPARTMENT OF TRANSPORTATION  
STATE HIGHWAY ADMINISTRATION  
DATA SERVICES DIVISION

2021 HIGHWAY LOCATION REFERENCE

COUNTY: SOMERSET  
DISTRICT: 1  
DATE: 1/23/2023  
VERSION:1.0

ROUTE NUMBER: MD 358  
DIRECTION: NORTH (INVENTORY)

ROAD NAME	FUNCTIONAL CLASS	STATE SYSTEM	NHS	MAINTENANCE	MILEPOINT	MILEPOINT DESCRIPTION	MEDIAN TYPE	MARKED LANES	AADT	
JACKSONVILLE RD	R -Minor Collector	EVERYTHING ELSE		City or Municipal Highway Agency	000.000	MD 413	MARYLAND AVE (SB/L)	NONE	2	1,375
					000.000	MU 430	SOMERSET AVE			
					000.070	MU 10	A RD			
					000.090					
					000.100	CO 337	MILL LA			
					000.140	CO 135	PEACH ST			
					000.200	CO 133	E PEAR ST			
					000.210	CO 369	WEST PEAR ST			
					000.250	CO 132	BURTON AVE			
					000.270	CO 134	PLUM ST			
					000.340	CO 131	SILVER LA			
					000.420	CO 270	CLARENCE CHRISTY DR			
					000.560	CO 130	BYRD RD			
					000.650	CO 377	ANCHOR DR			
					000.800	MD 358 A	BOX IRON RD			
					001.040	CO 394	BOX IRON RD			
001.110	CO 233	ALFRED J LAWSON RD								
001.130	CO 128	JACKSONVILLE RD								

ROUTE NUMBER: MD 358 A  
DIRECTION: NORTH (INVENTORY)

ROAD NAME	FUNCTIONAL CLASS	STATE SYSTEM	NHS	MAINTENANCE	MILEPOINT	MILEPOINT DESCRIPTION	MEDIAN TYPE	MARKED LANES	AADT	
BOX IRON RD	R -Local	STATE SECONDARY		State Highway Agency	000.000	MD 358	JACKSONVILLE RD	NONE	2	0
					000.070	CO 394	BOX IRON RD			

ROUTE NUMBER: MD 361  
DIRECTION: EAST (INVENTORY)

ROAD NAME	FUNCTIONAL CLASS	STATE SYSTEM	NHS	MAINTENANCE	MILEPOINT	MILEPOINT DESCRIPTION	MEDIAN TYPE	MARKED LANES	AADT	
FAIRMOUNT RD	R -Major Collector	STATE SECONDARY		State Highway Agency	000.000	CO 399	FAIRMOUNT RD	NONE	2	742

MARYLAND DEPARTMENT OF TRANSPORTATION  
STATE HIGHWAY ADMINISTRATION  
DATA SERVICES DIVISION

2021 HIGHWAY LOCATION REFERENCE

COUNTY: SOMERSET  
DISTRICT: 1  
DATE: 1/23/2023  
VERSION:1.0

ROUTE NUMBER: MD 361  
DIRECTION: EAST (INVENTORY)

ROAD NAME	FUNCTIONAL CLASS	STATE SYSTEM	NHS	MAINTENANCE	MILEPOINT	MILEPOINT DESCRIPTION	MEDIAN TYPE	MARKED LANES	AADT		
FAIRMOUNT RD	R -Major Collector	STATE SECONDARY		State Highway Agency	000.070	CO 110	CLINTON BOZMAN RD	NONE	2	742	
					000.190	CO 109	HALLS CREEK RD				
					000.370	CO 106	FISHING ISLAND RD				
					000.810	CO 103	UPPER HILL RD				
					000.940	CO 102	JONES FACTORY RD				
					001.240	CO 102	JONES FACTORY RD				
					002.330	CO 101	HOOD RD				
					002.330	OP 42	WATERS FARM RD				
					003.000	CO 94	FONTAINE RD				
					003.000	CO 99	R MADDOX RD				
					003.190	CO 98	ADAMS RD				
					003.330	CO 92	MILLARD LONG RD				1,202
					003.330	CO 304	RIVER RD				
					004.210	CO 95	CLYDE FORD RD				1,462
					004.790	OP 32	BEAUCHAMP LA				
					004.840	CO 97	CHARLES LAYFIELD RD				
					005.620	MD 413	CRISFIELD HWY				
					005.620	CO 194	RITZEL RD				

ROUTE NUMBER: MD 362  
DIRECTION: EAST (INVENTORY)

ROAD NAME	FUNCTIONAL CLASS	STATE SYSTEM	NHS	MAINTENANCE	MILEPOINT	MILEPOINT DESCRIPTION	MEDIAN TYPE	MARKED LANES	AADT	
MT VERNON RD	R -Minor Collector	STATE SECONDARY		State Highway Agency	000.000	CO 13	BOBTOWN RD	NONE	2	1,582
					000.000	CO 1	MT VERNON RD			
	R -Major Collector				000.910	CO 17	FITZBOUNDS RD			
					001.520	CO 24	JAMES LA			
					001.876	CO 426	COVINGTON LA			
					002.100	CO 23	FACTORY RD			
					002.510	CO 402	WEST RIDGE RD			

MARYLAND DEPARTMENT OF TRANSPORTATION  
STATE HIGHWAY ADMINISTRATION  
DATA SERVICES DIVISION

2021 HIGHWAY LOCATION REFERENCE

COUNTY: SOMERSET  
DISTRICT: 1  
DATE: 1/23/2023  
VERSION:1.0

ROUTE NUMBER: MD 362  
DIRECTION: EAST (INVENTORY)

ROAD NAME	FUNCTIONAL CLASS	STATE SYSTEM	NHS	MAINTENANCE	MILEPOINT	MILEPOINT DESCRIPTION	MEDIAN TYPE	MARKED LANES	AADT
MT VERNON RD	R -Major Collector	STATE SECONDARY		State Highway Agency	002.683	STRUCTURE 190005001	NONE	2	1,582
					003.240 CO 18	BLACK RD			2,822
	U -Major Collector				005.310 MU 85	DREXWOOD DR			
					005.330 CO 22	EAST RIDGE RD			
					005.520 CO 275	SHERREE LA			
					005.600 CO 43	JEFFERY LA			
					005.690 CO 38	CRISFIELD LA			
					005.910 MD 920 A	BRITTINGHAM LA			
					005.950 CO 265	EDGEHILL TERR			
					005.981 US 13	OCEAN HWY (SB/L)			
					005.999 US 13	OCEAN HWY			
					006.090 OP 356	ELM ST	CENTER TLA (UNDIV)		
					006.170 OP 370	WALNUT ST			
					006.230 MD 675	SOMERSET AVE	NONE		

ROUTE NUMBER: MD 363  
DIRECTION: EAST (INVENTORY)

ROAD NAME	FUNCTIONAL CLASS	STATE SYSTEM	NHS	MAINTENANCE	MILEPOINT	MILEPOINT DESCRIPTION	MEDIAN TYPE	MARKED LANES	AADT
DEAL ISLAND RD	R -Minor Collector	STATE SECONDARY		State Highway Agency	000.000	ROAD END	NONE	2	445
					000.650 CO 85	PAUL BENTON CIR			
					000.740 CO 85	PAUL BENTON CIR			
					000.990 CO 84	PARKENSON RD			
					001.320 CO 83	CUSTOM HOUSE RD			
					001.700 CO 79	BALLARD RD			
					002.310 CO 76	OSBURN WEBSTER RD			
					002.500 CO 78	FORD RD			
					002.570 CO 279	HARRISON RD			
					002.660 CO 278	SOUNDSIDE ESTATES RD			
					002.730 CO 77	EAST SCHOOL RD			1,242

MARYLAND DEPARTMENT OF TRANSPORTATION  
STATE HIGHWAY ADMINISTRATION  
DATA SERVICES DIVISION

2021 HIGHWAY LOCATION REFERENCE

COUNTY: SOMERSET  
DISTRICT: 1  
DATE: 1/23/2023  
VERSION:1.0

ROUTE NUMBER: MD 363  
DIRECTION: EAST (INVENTORY)

ROAD NAME	FUNCTIONAL CLASS	STATE SYSTEM	NHS	MAINTENANCE	MILEPOINT	MILEPOINT DESCRIPTION	MEDIAN TYPE	MARKED LANES	AADT
DEAL ISLAND RD	R -Minor Collector	STATE SECONDARY		State Highway Agency	002.840 CO 74	LOLA WHEATLEY RD	NONE	2	1,242
					002.930 CO 73	EDELEN WEBSTER RD			
					003.010 CO 72	BENTON RD			
					003.100 OP 16	ROLFE LA			
					003.270 CO 71	HOTEL RD			
					003.400 CO 380	RALPH ABBOTT RD			
					003.478	STRUCTURE 190006001			
					003.810 MD 363 A	NO NAME			
					003.930 CO 274	COVE RD			
					004.160 CO 68	HAINES POINT RD			
					004.170 CO 69	CEMETERY RD			
					004.320 CO 69	CEMETERY RD			
					004.440 CO 64	ROLAN PARKS RD			
					004.450 CO 63	EARL WEBSTER RD			
					004.850 CO 63	EARL WEBSTER RD			
					005.048	STRUCTURE 190007001			
					006.145	STRUCTURE 190008001			
	R -Major Collector				006.700 CO 60	HODSON WHITE RD			1,342
					006.760 CO 59	RILEY ROBERTS RD			
					006.860 CO 58	LONG POINT RD			
					007.280 CO 57	MESSICK RD			1,432
					007.791	STRUCTURE 190019001			
					008.900 OP 361	GAME RESERVE RD			
					010.510 CO 320	MCDORMAN RD			
					010.600 CO 56	ORIOLE BACK RD			
					011.120 CO 47	FITZGERALD RD			
					011.900 CO 51	JERUSALEM RD			
					013.090 CO 44	DRAWBRIDGE RD			3,412
					013.090 MD 627	ORIOLE RD			
					014.330 CO 46	VENTON RD			

MARYLAND DEPARTMENT OF TRANSPORTATION  
STATE HIGHWAY ADMINISTRATION  
DATA SERVICES DIVISION

2021 HIGHWAY LOCATION REFERENCE

COUNTY: SOMERSET  
DISTRICT: 1  
DATE: 1/23/2023  
VERSION:1.0

ROUTE NUMBER: MD 363  
DIRECTION: EAST (INVENTORY)

ROAD NAME	FUNCTIONAL CLASS	STATE SYSTEM	NHS	MAINTENANCE	MILEPOINT	MILEPOINT DESCRIPTION	MEDIAN TYPE	MARKED LANES	AADT	
DEAL ISLAND RD	R -Major Collector	STATE SECONDARY		State Highway Agency	014.360	CO 49	ANDERSON RD	NONE	2	3,412
					014.500	CO 336	IRVIN J BOUCH RD			
					015.180	CO 48	KEMPS NURSERY RD			
					016.490	CO 14	BROWNSTONE RD			
					016.490	CO 300	PINE POLE RD			
					016.700	CO 422	CARTER RD			
					017.380	MU 87	DREXWOOD DR			
					017.730	MU 295	ROBYN LA			
					017.940	CO 40	BOWLAND HILL CIR			
					018.010	CO 38	CRISFIELD LA			
					018.030	CO 40	BOWLAND HILL CIR			
					018.100	MU 325	ST STEPHENS			
					018.119		STRUCTURE 190009001			
					018.183	US 13	OCEAN HWY (SB/L)			
					MANOKIN AVE	U -Minor Collector				
018.197	US 13	OCEAN HWY								
018.300	MU 200	MANOKIN AVE								
018.300	MU 210	MANSION ST								

ROUTE NUMBER: MD 363 A  
DIRECTION: WEST (INVENTORY)

ROAD NAME	FUNCTIONAL CLASS	STATE SYSTEM	NHS	MAINTENANCE	MILEPOINT	MILEPOINT DESCRIPTION	MEDIAN TYPE	MARKED LANES	AADT	
NO NAME	R -Local	STATE SECONDARY		State Highway Agency	000.000	MD 363	DEAL ISLAND RD	NONE	2	0
					000.060		ROAD END - GUARDRAIL			

ROUTE NUMBER: MD 364  
DIRECTION: NORTH (INVENTORY)

ROAD NAME	FUNCTIONAL CLASS	STATE SYSTEM	NHS	MAINTENANCE	MILEPOINT	MILEPOINT DESCRIPTION	MEDIAN TYPE	MARKED LANES	AADT	
DIVIDING CREEK RD	R -Major Collector	STATE SECONDARY		State Highway Agency	000.000	US 13 BU	MARKET ST	NONE	2	990

MARYLAND DEPARTMENT OF TRANSPORTATION  
STATE HIGHWAY ADMINISTRATION  
DATA SERVICES DIVISION

2021 HIGHWAY LOCATION REFERENCE

COUNTY: SOMERSET  
DISTRICT: 1  
DATE: 1/23/2023  
VERSION:1.0

ROUTE NUMBER: MD 364  
DIRECTION: NORTH (INVENTORY)

ROAD NAME	FUNCTIONAL CLASS	STATE SYSTEM	NHS	MAINTENANCE	MILEPOINT	MILEPOINT DESCRIPTION	MEDIAN TYPE	MARKED LANES	AADT
DIVIDING CREEK RD	R -Major Collector	STATE SECONDARY		State Highway Agency	000.005 US 13	OCEAN HWY	NONE	2	990
					000.040 CO 208	HAYWARD RD			
					000.090 CO 211	POCOMOKE RIVER RD			
					000.500 CO 385	CLEARFIELD DR			
					000.840 CO 211	POCOMOKE RIVER RD			
					001.300 CO 209	BOWLEND RD			
					001.550 CO 210	WORTH RD			
					002.190 CO 312	COURTHOUSE HILL RD			
					002.190 CO 210	WORTH RD			
					002.710 MD 364	DIVIDING CREEK RD			
					002.710	WORCESTER CO/L			

ROUTE NUMBER: MD 380  
DIRECTION: NORTH (INVENTORY)

ROAD NAME	FUNCTIONAL CLASS	STATE SYSTEM	NHS	MAINTENANCE	MILEPOINT	MILEPOINT DESCRIPTION	MEDIAN TYPE	MARKED LANES	AADT
LAWSONIA RD	R -Local	STATE SECONDARY		State Highway Agency	000.000 CO 152	APE HOLE RD	NONE	2	982
					000.000 CO 147	BYRDTOWN RD			
					000.100 OP 34	JOHN NELSON LA			
					000.440 CO 150	W MADDIX RD			
					000.620 CO 153	BOONE RD			
					000.620 CO 149	JOHNSON CREEK RD			
					000.740 OP 31	BILL GAYLON RD			
	R -Minor Collector				000.820 CO 294	ASBURY RD			
MAIN ST EXT					001.020 CO 142	FREEDOMTOWN RD			
					001.020 CO 143	WALTER JONES RD			
					001.220 CO 144	STATE ST			
					001.560 MU 310	MAIN ST			

MARYLAND DEPARTMENT OF TRANSPORTATION  
STATE HIGHWAY ADMINISTRATION  
DATA SERVICES DIVISION

2021 HIGHWAY LOCATION REFERENCE

COUNTY: SOMERSET  
DISTRICT: 1  
DATE: 1/23/2023  
VERSION:1.0

ROUTE NUMBER: MD 388  
DIRECTION: EAST (INVENTORY)

ROAD NAME	FUNCTIONAL CLASS	STATE SYSTEM	NHS	MAINTENANCE	MILEPOINT	MILEPOINT DESCRIPTION	MEDIAN TYPE	MARKED LANES	AADT
ANTIOCH AVE	U -Major Collector	STATE SECONDARY		State Highway Agency	000.000 MU 10	ANTIOCH AVE	NONE	2	1,130
					000.000 MD 675	SOMERSET AVE			
E ANTIOCH AVE					000.050 MU 30	BEECHWOOD ST			
					000.150 MU 40	HOBSON ST			
					000.180 MU 160	IMAGINARY LA			
					000.200 MU 240	ANTIOCH EXT			
	R -Major Collector				000.590 CO 218	HAMPDEN AVE EXT			
					000.990 CO 219	FREETOWN RD			
W POST OFFICE RD					001.000 CO 220	TOM NICHOLS RD			
					001.680 CO 213	PERRYHAWKIN RD			
					002.380 CO 217	W POST OFFICE RD			

ROUTE NUMBER: MD 413  
DIRECTION: NORTH (INVENTORY)

ROAD NAME	FUNCTIONAL CLASS	STATE SYSTEM	NHS	MAINTENANCE	MILEPOINT	MILEPOINT DESCRIPTION	MEDIAN TYPE	MARKED LANES	AADT
W MAIN ST	R -Major Collector	STATE SECONDARY		State Highway Agency	000.000 MU 125	CITY PIER RD	CURBED	4	4,170
					000.000 MU 210	DOCK ST			
					000.020 MU 9110	11TH ST			
					000.060 MU 9100	TENTH ST			
					000.120 MU 435	SPRUCE ST			
					000.150 MU 9090	NINTH ST			
					000.240 MU 9080	EIGHTH ST			
					000.330 MU 9070	SEVENTH ST			
RICHARDSON AVE					000.420 MU 310	MAIN ST	NONE	2	3,040
					000.552 MU 9040	FOURTH ST			
					000.670 MU 120	CHESAPEAKE AVE			
					000.719 MU 140	COLLINS ST			
					000.770 MU 322	MAPLE AVE #2			
					000.970 MU 150	COLUMBIA AVE			



MARYLAND DEPARTMENT OF TRANSPORTATION  
STATE HIGHWAY ADMINISTRATION  
DATA SERVICES DIVISION

2021 HIGHWAY LOCATION REFERENCE

COUNTY: SOMERSET  
DISTRICT: 1  
DATE: 1/23/2023  
VERSION:1.0

ROUTE NUMBER: MD 413  
DIRECTION: NORTH (INVENTORY)

ROAD NAME	FUNCTIONAL CLASS	STATE SYSTEM	NHS	MAINTENANCE	MILEPOINT	MILEPOINT DESCRIPTION	MEDIAN TYPE	MARKED LANES	AADT			
RICHARDSON AVE	R -Major Collector	STATE SECONDARY		State Highway Agency	001.100	MU 390	POTOMAC ST	NONE	2	3,040		
					001.210	MU 440	STANDARD AVE					
	R -Minor Arterial				001.400					4,303		
					001.401	MU 430	SOMERSET AVE					
CRISFIELD HWY					001.490	CO 136	MARINERS RD	CENTER TLA (UNDIV)		7,274		
					001.530							
					001.550	MU 341	MILL LA					
					001.710	CO 133	E PEAR ST					
					001.760	CO 137	HINMAN LA					
					001.790	CO 132	BURTON AVE					
					001.830	CO 131	SILVER LA				PAINTED (UNDIV)	
					002.370	CO 269	CULLEN PKWY				NONE	
					003.190	CO 307	LAWSON BARNES RD					6,068
					003.190	CO 405	PLANTATION RD					
					003.260						PAINTED (UNDIV)	
					003.450	MD 667	OLD STATE RD				NONE	
					003.530						PAINTED (UNDIV)	
					003.540	CO 324	STANFORD RD					
					004.550	CO 160	HOLLAND CROSSING RD				NONE	
					004.630						PAINTED (UNDIV)	
					005.560		ATR STATION #0010 (CABINET NB/L)				NONE	
005.950	MD 667	CRISFIELD MARION RD										
006.320	CO 123	HOWARD POWELL CIR										
006.450			PAINTED (UNDIV)									
006.470	OP 33	ORLAND MARSHALL LA										
006.670	CO 119	CHARLES CANNON RD	NONE	4,873								
006.670	CO 164	TULLS CORNER RD										
006.770			PAINTED (UNDIV)									
009.110	CO 120	LOVERS LA	NONE									
009.180			PAINTED (UNDIV)									

MARYLAND DEPARTMENT OF TRANSPORTATION  
STATE HIGHWAY ADMINISTRATION  
DATA SERVICES DIVISION

2021 HIGHWAY LOCATION REFERENCE

COUNTY: SOMERSET  
DISTRICT: 1  
DATE: 1/23/2023  
VERSION:1.0

ROUTE NUMBER: MD 413  
DIRECTION: NORTH (INVENTORY)

ROAD NAME	FUNCTIONAL CLASS	STATE SYSTEM	NHS	MAINTENANCE	MILEPOINT	MILEPOINT DESCRIPTION	MEDIAN TYPE	MARKED LANES	AADT	
CRISFIELD HWY	R -Minor Arterial	STATE SECONDARY		State Highway Agency	010.110	CO 400	KINGSTON LA	NONE	2	5,673
					010.220			PAINTED (UNDIV)		
					010.740		STRUCTURE 190011001	NONE		
					011.760			PAINTED (UNDIV)		
					011.890	CO 357	DOG CONTROL RD			
					012.010	CO 439	TAWES CAMPUS DR			
					013.340	MD 361	FAIRMOUNT RD	NONE		
					013.340	CO 194	RITZEL RD			
					013.420			PAINTED (UNDIV)		
					013.650	CO 305	OLD WESTOVER MARION RD	NONE		
					013.650	CO 93	SIGN POST RD			
					013.870	CO 193	WEDDA SCOTT RD			
					014.060	CO 100	SAM BARNES RD			
					014.060	MD 673 A	SAM BARNES RD (EB/L)			
					014.600			PAINTED (UNDIV)		
					014.603	US 13	OCEAN HWY (SB/L)			
					014.610	US 13	OCEAN HWY			
	U -Minor Arterial									

ROUTE NUMBER: MD 460  
DIRECTION: EAST (INVENTORY)

ROAD NAME	FUNCTIONAL CLASS	STATE SYSTEM	NHS	MAINTENANCE	MILEPOINT	MILEPOINT DESCRIPTION	MEDIAN TYPE	MARKED LANES	AADT	
HALL HWY	R -Local	STATE SECONDARY		State Highway Agency	000.000	CO 130	BYRD RD	NONE	2	1,166
					000.246		STRUCTURE 190013001			
					000.250		STRUCTURE 190013001			
					000.500	MU 480	WYNFALL AVE			
					000.600	MU 445	TAWES DR			
					000.780	MD 413	MARYLAND AVE (SB/L)			
	R -Minor Collector									

MARYLAND DEPARTMENT OF TRANSPORTATION  
STATE HIGHWAY ADMINISTRATION  
DATA SERVICES DIVISION

2021 HIGHWAY LOCATION REFERENCE

COUNTY: SOMERSET  
DISTRICT: 1  
DATE: 1/23/2023  
VERSION:1.0

ROUTE NUMBER: MD 529  
DIRECTION: NORTH (INVENTORY)

ROAD NAME	FUNCTIONAL CLASS	STATE SYSTEM	NHS	MAINTENANCE	MILEPOINT	MILEPOINT DESCRIPTION	MEDIAN TYPE	MARKED LANES	AADT
LORETTO RD	U -Local	STATE SECONDARY		State Highway Agency	000.000 MD 675	SOMERSET AVE	NONE	2	386
					000.210 CO 430	INDEPENDENCE CT			
	R -Local				002.340 CO 33	PERRY RANKIN RD			
					002.556 US 13	OCEAN HWY			
					002.570 CO 25	ALLEN RD			

ROUTE NUMBER: MD 627  
DIRECTION: EAST (INVENTORY)

ROAD NAME	FUNCTIONAL CLASS	STATE SYSTEM	NHS	MAINTENANCE	MILEPOINT	MILEPOINT DESCRIPTION	MEDIAN TYPE	MARKED LANES	AADT
ORIOLE RD	R -Local	STATE SECONDARY		State Highway Agency	000.000 CO 55	CRAB ISLAND RD	NONE	2	886
					000.000 CO 56	ORIOLE BACK RD			
					000.160 CO 321	WILLIAM SHARPLESS RD			
	R -Minor Collector				000.520 CO 51	JERUSALEM RD			
					000.970 CO 53	CHAMP RD			
					001.250 CO 52	LOCUST POINT RD			
					002.480 MD 363	DEAL ISLAND RD			
					002.480 CO 44	DRAWBRIDGE RD			

ROUTE NUMBER: MD 640  
DIRECTION: EAST (INVENTORY)

ROAD NAME	FUNCTIONAL CLASS	STATE SYSTEM	NHS	MAINTENANCE	MILEPOINT	MILEPOINT DESCRIPTION	MEDIAN TYPE	MARKED LANES	AADT
REVELLS NECK RD	U -Major Collector	STATE SECONDARY		State Highway Agency	004.960 CO 87	REVELLS NECK RD	NONE	2	1,660
					005.530 US 13	OCEAN HWY (SB/L)			
					005.540 CO 87	REVELLS NECK RD			

MARYLAND DEPARTMENT OF TRANSPORTATION  
STATE HIGHWAY ADMINISTRATION  
DATA SERVICES DIVISION

2021 HIGHWAY LOCATION REFERENCE

COUNTY: SOMERSET  
DISTRICT: 1  
DATE: 1/23/2023  
VERSION:1.0

ROUTE NUMBER: MD 667  
DIRECTION: EAST (INVENTORY)

ROAD NAME	FUNCTIONAL CLASS	STATE SYSTEM	NHS	MAINTENANCE	MILEPOINT	MILEPOINT DESCRIPTION	MEDIAN TYPE	MARKED LANES	AADT
OLD STATE RD	R -Minor Collector	STATE SECONDARY		State Highway Agency	000.000 MU 120	CHESAPEAKE AVE	NONE	2	1,143
					000.010 OP 27	RAYFIELD LA			
					000.130 OP 349	GEORGES LA			
					000.380 CO 410	LAUREN CT			
					000.580 CO 142	FREEDOMTOWN RD			
					001.020 CO 136	MARINERS RD			
					001.090 CO 154	CASH CORNER RD			
					001.280 CO 319	CRACKERTOWN RD			
					002.420 CO 307	LAWSON BARNES RD			
					002.620 CO 416	LAWSON BARNES RD			
CRISFIELD MARION RD	R -Local				002.770 MD 413	CRISFIELD HWY			
					002.940 OP 37	JOE LEWIS LA			
					003.210 CO 126	ST PETERS CHURCH RD			
					003.450 CO 421	BLUE HERON LA			
					003.810 CO 266	HEARTS EASE RD			
					004.030 CO 160	HOLLAND CROSSING RD			
					004.620 CO 414	EVANS DR			
					005.180 CO 125	TURPEN RD			
					005.610 CO 407	LUTHER MILES LA			
					005.810 MD 413	CRISFIELD HWY			2,375
					005.830 CO 308	WHITE RD			
					006.190 CO 123	HOWARD POWELL CIR			
					006.250 CO 123	HOWARD POWELL CIR			
HUDSON CORNER RD	R -Major Collector				006.550 CO 164	TULLS CORNER RD			
					007.150 CO 171	TILGHMAN RD			
					007.520 CO 170	WARD RD			
					008.050 CO 169	LONDON STORE RD			
					009.040 CO 175	BURNETTSVILLE RD			
					009.120 CO 174	BURNETTSVILLE RD			
					010.050 CO 120	LOVERS LA			

MARYLAND DEPARTMENT OF TRANSPORTATION  
STATE HIGHWAY ADMINISTRATION  
DATA SERVICES DIVISION

2021 HIGHWAY LOCATION REFERENCE

COUNTY: SOMERSET  
DISTRICT: 1  
DATE: 1/23/2023  
VERSION:1.0

ROUTE NUMBER: MD 667  
DIRECTION: EAST (INVENTORY)

ROAD NAME	FUNCTIONAL CLASS	STATE SYSTEM	NHS	MAINTENANCE	MILEPOINT	MILEPOINT DESCRIPTION	MEDIAN TYPE	MARKED LANES	AADT
REHOBETH RD	R -Major Collector	STATE SECONDARY		State Highway Agency	010.390 CO 305	OLD WESTOVER MARION RD	NONE	2	2,375
					010.511	STRUCTURE 190018001			
					011.190 CO 374	CRICKETT HILL RD			
					011.300 CO 177	CORNSTACK RD			
					011.850 CO 183	GEORGE RIGGIN RD			
					011.900 CO 179	OLD REHOBETH RD			
					012.637	STRUCTURE 190017001			
					012.700 CO 180	COVENTRY PARISH RD			
					013.690 CO 185	CHARLES BARNES RD			
					013.690 CO 353	VESSEY RD			
					014.400 CO 189	GORDY RD			
					015.100 CO 200	POWELL WHARF RD			
					015.960 CO 201	PEACH ORCHARD RD			
					016.250 CO 191	OVERHOLT RD			
					016.360 CO 190	OVERHOLT RD			
					017.110 CO 202	PUNCHEON LANDING RD			
					017.600 US 13	OCEAN HWY (SB/L)			
					017.610 CO 204	DAVIS STORE RD			

ROUTE NUMBER: MD 673 A  
DIRECTION: EAST (INVENTORY)

ROAD NAME	FUNCTIONAL CLASS	STATE SYSTEM	NHS	MAINTENANCE	MILEPOINT	MILEPOINT DESCRIPTION	MEDIAN TYPE	MARKED LANES	AADT
SAM BARNES RD	R -Major Collector	STATE SECONDARY		State Highway Agency	000.000 MD 413	CRISFIELD HWY	NONE	2	1,435
					000.000 CO 100	SAM BARNES RD			
					000.440		PAINTED (UNDIV)		
					000.449		CURBED		
					000.490 US 13	OCEAN HWY (SB/L)	NONE		
					000.530 US 13	OCEAN HWY			
					000.530 MD 920 B	SPRING LA			

MARYLAND DEPARTMENT OF TRANSPORTATION  
STATE HIGHWAY ADMINISTRATION  
DATA SERVICES DIVISION

2021 HIGHWAY LOCATION REFERENCE

COUNTY: SOMERSET  
DISTRICT: 1  
DATE: 1/23/2023  
VERSION:1.0

ROUTE NUMBER: MD 675

DIRECTION: NORTH (INVENTORY)

ROAD NAME	FUNCTIONAL CLASS	STATE SYSTEM	NHS	MAINTENANCE	MILEPOINT	MILEPOINT DESCRIPTION	MEDIAN TYPE	MARKED LANES	AADT
SOMERSET AVE	U -Major Collector	STATE SECONDARY		State Highway Agency	000.000 US 13	OCEAN HWY	NONE	1	6,913
					000.180 MD 675 D	NO NAME		2	
					000.330 OP 353	WARWICK LA			
					000.390 CO 91	GREENWOOD SCHOOL RD			
					000.390 CO 351	MULDER BRANCH RD			
					000.790 CO 89	STEWART NECK RD			
					000.860 MU 253	PARK DR			
					000.970 MU 320	W SOUTH ST			
					001.100 MU 150	HAMPDEN AVE			
					001.150 MU 190	W LINDEN AVE			
					001.210 MU 350	WILLIAMS ST			
					001.320 MD 388	ANTIOCH AVE			
					001.410 MU 340	WASHINGTON ST			
					001.510 MU 280	PRINCE WILLIAM ST			
					001.610 MU 50	BROAD ST			
					001.610 MD 918	DR WILLIAM P HYTCHE BLVD			
					001.650 MU 130	W FRONT ST			
					001.660 MU 131	E FRONT ST			
					001.682	STRUCTURE 190002001			
					001.730 MU 120	FLURERS LANE			
					001.800 MU 60	CEMETERY LA			
					001.880 MU 220	MAPLE ST			
					001.950 MU 290	ROBERTS ST			
					002.020 MU 250	OAK ST			
					002.090 OP 61	PINE KNOLL DR			
					002.090 MU 270	PINE ST			
					002.140 MU 255	PECAN DR			
					002.150 MU 330	SPRUCE ST			
					002.220 MD 362	MT VERNON RD			4,574
					002.360 OP 2	JOHN TURKLE LN			

MARYLAND DEPARTMENT OF TRANSPORTATION  
STATE HIGHWAY ADMINISTRATION  
DATA SERVICES DIVISION

2021 HIGHWAY LOCATION REFERENCE

COUNTY: SOMERSET  
DISTRICT: 1  
DATE: 1/23/2023  
VERSION:1.0

ROUTE NUMBER: MD 675  
DIRECTION: NORTH (INVENTORY)

ROAD NAME	FUNCTIONAL CLASS	STATE SYSTEM	NHS	MAINTENANCE	MILEPOINT	MILEPOINT DESCRIPTION	MEDIAN TYPE	MARKED LANES	AADT
SOMERSET AVE	U -Major Collector	STATE SECONDARY		State Highway Agency	002.365 OP 369	QUEENS GRANT DR	NONE	2	4,574
					002.410 MU 152	HARVEY RUSSELL RD			
					002.550		PAINTED (UNDIV)		
					002.560		CURBED		
					002.575		ROUNDBOUT		
					002.580 MD 822	UMES BLVD			
					002.599 MD 822	UMES BLVD (WB/L)			
					002.605		CURBED		
					002.620		PAINTED (UNDIV)		
					002.720 OP 352	FENLON CIR	NONE		
					002.780 OP 352	FENLON CIR			
					002.790 CO 36	CHESTNUT CIR			
					002.810 MD 529	LORETTO RD			
					002.960 CO 36	CHESTNUT CIR			
					003.260			1	
					003.390 US 13	OCEAN HWY			

ROUTE NUMBER: MD 675 D  
DIRECTION: SOUTH (INVENTORY)

ROAD NAME	FUNCTIONAL CLASS	STATE SYSTEM	NHS	MAINTENANCE	MILEPOINT	MILEPOINT DESCRIPTION	MEDIAN TYPE	MARKED LANES	AADT
NO NAME	U -Local	STATE SECONDARY		State Highway Agency	000.000 MD 675	SOMERSET AVE	NONE	1	0
					000.048 US 13	OCEAN HWY			
					000.070 US 13	OCEAN HWY (SB/L)			

ROUTE NUMBER: MD 822  
DIRECTION: EAST (INVENTORY)

ROAD NAME	FUNCTIONAL CLASS	STATE SYSTEM	NHS	MAINTENANCE	MILEPOINT	MILEPOINT DESCRIPTION	MEDIAN TYPE	MARKED LANES	AADT
UMES BLVD	U -Major Collector	STATE SECONDARY		State Highway Agency	000.000 XO 70	CROSSOVER	CURBED	2	3,220
					000.000 US 13	OCEAN HWY			

MARYLAND DEPARTMENT OF TRANSPORTATION  
STATE HIGHWAY ADMINISTRATION  
DATA SERVICES DIVISION

2021 HIGHWAY LOCATION REFERENCE

COUNTY: SOMERSET  
DISTRICT: 1  
DATE: 1/23/2023  
VERSION:1.0

ROUTE NUMBER: MD 822  
DIRECTION: EAST (INVENTORY)

ROAD NAME	FUNCTIONAL CLASS	STATE SYSTEM	NHS	MAINTENANCE	MILEPOINT	MILEPOINT DESCRIPTION	MEDIAN TYPE	MARKED LANES	AADT
UMES BLVD	U -Major Collector	STATE SECONDARY		State Highway Agency	000.105		ROUNDABOUT	2	3,220
					000.109 MD 675	SOMERSET AVE (SB/L)			
					000.129 MD 675	SOMERSET AVE			
					000.135		CURBED		
					000.280 MU 157	HICKORY ST			
					000.601	STRUCTURE 190020001	NONE		
					000.620		PAINTED (UNDIV)		
					000.630		CURBED		
					000.850 CO 303	COLLEGE BACKBONE RD			

ROUTE NUMBER: MD 918  
DIRECTION: EAST (INVENTORY)

ROAD NAME	FUNCTIONAL CLASS	STATE SYSTEM	NHS	MAINTENANCE	MILEPOINT	MILEPOINT DESCRIPTION	MEDIAN TYPE	MARKED LANES	AADT
DR WILLIAM P HYTCHE BLVD	U -Major Collector	STATE SECONDARY		State Highway Agency	000.000 MU 50	BROAD ST	NONE	2	1,132
					000.000 MD 675	SOMERSET AVE			
					000.060 MU 30	BEECHWOOD ST			
					000.220 CO 303	COLLEGE BACKBONE RD			
					000.220 SR 9	NO NAME			

ROUTE NUMBER: MD 920  
DIRECTION: NORTH (INVENTORY)

ROAD NAME	FUNCTIONAL CLASS	STATE SYSTEM	NHS	MAINTENANCE	MILEPOINT	MILEPOINT DESCRIPTION	MEDIAN TYPE	MARKED LANES	AADT
MARKET LA	U -Local	STATE SECONDARY		State Highway Agency	000.000 US 13	OCEAN HWY	NONE	2	0
					000.019 US 13	OCEAN HWY (SB/L)			
					000.630 CO 382	TWIN ROSE LA			
					000.960 US 13	OCEAN HWY (SB/L)			
					000.970 CO 229	C N BAUGHAN RD			



MARYLAND DEPARTMENT OF TRANSPORTATION  
STATE HIGHWAY ADMINISTRATION  
DATA SERVICES DIVISION

2021 HIGHWAY LOCATION REFERENCE

COUNTY: SOMERSET  
DISTRICT: 1  
DATE: 1/23/2023  
VERSION:1.0

ROUTE NUMBER: MD 920 A  
DIRECTION: NORTH (INVENTORY)

ROAD NAME	FUNCTIONAL CLASS	STATE SYSTEM	NHS	MAINTENANCE	MILEPOINT	MILEPOINT DESCRIPTION	MEDIAN TYPE	MARKED LANES	AADT	
BRITTINGHAM LA	U -Local	STATE SECONDARY		State Highway Agency	000.000	MD 362	MT VERNON RD	NONE	2	0
					000.010	MU 57	CAROL LA			
					000.170	OP 365	CAROL LA			
					000.420		ROAD END			

ROUTE NUMBER: MD 920 B  
DIRECTION: NORTH (INVENTORY)

ROAD NAME	FUNCTIONAL CLASS	STATE SYSTEM	NHS	MAINTENANCE	MILEPOINT	MILEPOINT DESCRIPTION	MEDIAN TYPE	MARKED LANES	AADT	
SPRING LA	R -Local	STATE SECONDARY		State Highway Agency	000.000	US 13	OCEAN HWY	NONE	2	0
					000.000	MD 673 A	SAM BARNES RD			
					000.320	CO 239	CAMP RD			

ROUTE NUMBER: MD 920 C  
DIRECTION: SOUTH (INVENTORY)

ROAD NAME	FUNCTIONAL CLASS	STATE SYSTEM	NHS	MAINTENANCE	MILEPOINT	MILEPOINT DESCRIPTION	MEDIAN TYPE	MARKED LANES	AADT
SAWMILL RD	R -Local	STATE SECONDARY		State Highway Agency	000.000	ROAD END	NONE	2	0

ROUTE NUMBER: MD 920 F  
DIRECTION: NORTH (INVENTORY)

ROAD NAME	FUNCTIONAL CLASS	STATE SYSTEM	NHS	MAINTENANCE	MILEPOINT	MILEPOINT DESCRIPTION	MEDIAN TYPE	MARKED LANES	AADT	
TIPS LA	R -Local	STATE SECONDARY		State Highway Agency	000.000	MD 920 H	FORTUNE LA	NONE	2	0
					000.006	US 13	OCEAN HWY			
					000.030	MD 920 G	TIPS LA			

ROUTE NUMBER: MD 920 G  
DIRECTION: EAST (INVENTORY)

ROAD NAME	FUNCTIONAL CLASS	STATE SYSTEM	NHS	MAINTENANCE	MILEPOINT	MILEPOINT DESCRIPTION	MEDIAN TYPE	MARKED LANES	AADT	
TIPS LA	R -Local	STATE SECONDARY		State Highway Agency	000.000	MD 920 F	TIPS LA	NONE	2	0

MARYLAND DEPARTMENT OF TRANSPORTATION  
STATE HIGHWAY ADMINISTRATION  
DATA SERVICES DIVISION

2021 HIGHWAY LOCATION REFERENCE

COUNTY: SOMERSET  
DISTRICT: 1  
DATE: 1/23/2023  
VERSION:1.0

ROUTE NUMBER: MD 920 H

DIRECTION: SOUTH (INVENTORY)

ROAD NAME	FUNCTIONAL CLASS	STATE SYSTEM	NHS	MAINTENANCE	MILEPOINT	MILEPOINT DESCRIPTION	MEDIAN TYPE	MARKED LANES	AADT
FORTUNE LA	R -Local	STATE SECONDARY		State Highway Agency	000.000 MD 920 F	TIPS LA	NONE	2	0
					000.010 US 13	OCEAN HWY (SB/L)			
					000.040 CO 280	US 13 SERVICE RD			
					000.090	ROAD END - GATE			

ROUTE NUMBER: MD 920 K

DIRECTION: NORTH (INVENTORY)

ROAD NAME	FUNCTIONAL CLASS	STATE SYSTEM	NHS	MAINTENANCE	MILEPOINT	MILEPOINT DESCRIPTION	MEDIAN TYPE	MARKED LANES	AADT
FLEA MARKET LA	R -Local	STATE SECONDARY		State Highway Agency	000.000 CO 196	WALTER JOHNSON RD	NONE	2	0
					000.160	ROAD END			

ROUTE NUMBER: MD 920 L

DIRECTION: EAST (INVENTORY)

ROAD NAME	FUNCTIONAL CLASS	STATE SYSTEM	NHS	MAINTENANCE	MILEPOINT	MILEPOINT DESCRIPTION	MEDIAN TYPE	MARKED LANES	AADT
GREEN HILL LA	R -Local	STATE SECONDARY		State Highway Agency	000.000 CO 188	MENNONITE CHURCH RD	NONE	2	0
					000.830	ROAD END			

ROUTE NUMBER: MD 920 M

DIRECTION: NORTH (INVENTORY)

ROAD NAME	FUNCTIONAL CLASS	STATE SYSTEM	NHS	MAINTENANCE	MILEPOINT	MILEPOINT DESCRIPTION	MEDIAN TYPE	MARKED LANES	AADT
NO NAME	R -Local	STATE SECONDARY		State Highway Agency	000.030 CO 196	WALTER JOHNSON RD	NONE	2	0
					000.040	ROAD END			

ROUTE NUMBER: MD 920 P

DIRECTION: NORTH (INVENTORY)

ROAD NAME	FUNCTIONAL CLASS	STATE SYSTEM	NHS	MAINTENANCE	MILEPOINT	MILEPOINT DESCRIPTION	MEDIAN TYPE	MARKED LANES	AADT
WOODS LA	R -Local	STATE SECONDARY		State Highway Agency	000.000 MD 920 Q	QUAIL LA	NONE	2	0
					000.009 US 13	OCEAN HWY			

MARYLAND DEPARTMENT OF TRANSPORTATION  
STATE HIGHWAY ADMINISTRATION  
DATA SERVICES DIVISION

2021 HIGHWAY LOCATION REFERENCE

COUNTY: SOMERSET  
DISTRICT: 1  
DATE: 1/23/2023  
VERSION:1.0

ROUTE NUMBER: MD 920 Q  
DIRECTION: SOUTH (INVENTORY)

ROAD NAME	FUNCTIONAL CLASS	STATE SYSTEM	NHS	MAINTENANCE	MILEPOINT	MILEPOINT DESCRIPTION	MEDIAN TYPE	MARKED LANES	AADT
QUAIL LA	R -Local	STATE SECONDARY		State Highway Agency	000.000	MD 920 P WOODS LA	NONE	2	0
					000.009	US 13 OCEAN HWY (SB/L)			

ROUTE NUMBER: MD 920 R  
DIRECTION: NORTH (INVENTORY)

ROAD NAME	FUNCTIONAL CLASS	STATE SYSTEM	NHS	MAINTENANCE	MILEPOINT	MILEPOINT DESCRIPTION	MEDIAN TYPE	MARKED LANES	AADT
FISHING HOLE RD	R -Local	STATE SECONDARY		State Highway Agency	000.000	ROAD END	NONE	2	0

ROUTE NUMBER: US 13  
DIRECTION: NORTH (INVENTORY)

ROAD NAME	FUNCTIONAL CLASS	STATE SYSTEM	NHS	MAINTENANCE	MILEPOINT	MILEPOINT DESCRIPTION	MEDIAN TYPE	MARKED LANES	AADT
OCEAN HWY	R -Principal Arterial – Other	STATE PRIMARY	NHS	State Highway Agency	000.000	US 13 OCEAN HWY	POSITIVE BARRIER	4	16,482
					000.000	WORCESTER CO/L			
					000.200		UNPROTECTED		
					000.260	MD 364 DIVIDING CREEK RD			
					000.400		POSITIVE BARRIER		
					000.643	STRUCTURE 190004011			
					000.704	MILE MARKER 7.0			
					000.785		UNPROTECTED		
					000.810		POSITIVE BARRIER		
					000.880		UNPROTECTED		
					000.920	CO 225 OLD COSTEN POCOMOKE RD			
					001.500		POSITIVE BARRIER		
					001.540		UNPROTECTED		
					001.690		CURBED		
					001.697	MILE MARKER 8.0			
					001.730	CO 203 COSTEN RD	UNPROTECTED		
					002.100	CO 204 DAVIS STORE RD			13,300
					002.668	MILE MARKER 9.0			

MARYLAND DEPARTMENT OF TRANSPORTATION  
STATE HIGHWAY ADMINISTRATION  
DATA SERVICES DIVISION

2021 HIGHWAY LOCATION REFERENCE

COUNTY: SOMERSET  
DISTRICT: 1  
DATE: 1/23/2023  
VERSION:1.0

ROUTE NUMBER: US 13

DIRECTION: NORTH (INVENTORY)

ROAD NAME	FUNCTIONAL CLASS	STATE SYSTEM	NHS	MAINTENANCE	MILEPOINT	MILEPOINT DESCRIPTION	MEDIAN TYPE	MARKED LANES	AADT
OCEAN HWY	R -Principal Arterial – Other	STATE PRIMARY	NHS	State Highway Agency	002.690	XO 74 CROSSOVER	UNPROTECTED	4	13,300
					003.140	XO 73 CROSSOVER			
					003.630	MD 920 P WOODS LA			
					003.693	MILE MARKER 10.0			
					003.890		POSITIVE BARRIER		
					003.990		UNPROTECTED		
					004.120	CO 203 COSTEN RD			
					004.300		POSITIVE BARRIER		
					004.360		UNPROTECTED		
					004.560	CO 196 WALTER JOHNSON RD			
					004.683	MILE MARKER 11.0			
					005.140	CO 196 WALTER JOHNSON RD			
					005.450	CO 195 CURTIS CHAPEL RD			
					005.686	MILE MARKER 12.0			
					005.780	CO 311 ARDEN STATION RD			
					006.300	CO 195 CURTIS CHAPEL RD			
					006.652	MILE MARKER 13.0			
					006.680	MD 920 F TIPS LA			
					007.080	XO 72 CROSSOVER			
					007.550	CO 86 OLD PRINCESS ANNE RD			14,000
					007.680		POSITIVE BARRIER		
					007.688	MILE MARKER 14.0			
					007.870	MD 673 A SAM BARNES RD			
					007.870	MD 920 B SPRING LA			
					008.130		UNPROTECTED		
					008.180	CO 239 CAMP RD			
					008.220		POSITIVE BARRIER		
					008.257	STRUCTURE 190016011			
					008.300		UNPROTECTED		
	U -Principal Arterial – Other				008.460	MD 413 CRISFIELD HWY	POSITIVE BARRIER		19,843

MARYLAND DEPARTMENT OF TRANSPORTATION  
STATE HIGHWAY ADMINISTRATION  
DATA SERVICES DIVISION

2021 HIGHWAY LOCATION REFERENCE

COUNTY: SOMERSET  
DISTRICT: 1  
DATE: 1/23/2023  
VERSION:1.0

ROUTE NUMBER: US 13  
DIRECTION: NORTH (INVENTORY)

ROAD NAME	FUNCTIONAL CLASS	STATE SYSTEM	NHS	MAINTENANCE	MILEPOINT	MILEPOINT DESCRIPTION	MEDIAN TYPE	MARKED LANES	AADT
OCEAN HWY	U -Principal Arterial - Other	STATE PRIMARY	NHS	State Highway Agency	008.664	MILE MARKER 15.0	POSITIVE BARRIER	4	19,843
					009.691	MILE MARKER 16.0			
					009.730	CO 87 REVELLS NECK RD	UNPROTECTED		
					010.360	CO 88 PERRY RD			
					010.529		POSITIVE BARRIER		
					010.622	STRUCTURE 190003011			
					010.678	MILE MARKER 17.0			
					010.730		UNPROTECTED		
					010.810	MD 920 MARKET LA			
					011.040	CO 226 KING MILLER RD			
					011.085		POSITIVE BARRIER		
					011.185	STRUCTURE 190014001			
					011.260		UNPROTECTED		
					011.510	CO 227 HOWARD H ANDERSON RD			
					011.691	MILE MARKER 18.0			
					011.770	CO 229 C N BAUGHAN RD			
					011.870	MD 675 SOMERSET AVE			
					012.030	MD 675 D NO NAME			
					012.287		POSITIVE BARRIER		
					012.470		UNPROTECTED		
					012.570	CO 89 STEWART NECK RD			
					012.694	MILE MARKER 19.0			
					013.000	CO 230 LINDEN AVE			
					013.420	MD 363 MANOKIN AVE	POSITIVE BARRIER		
					013.469	STRUCTURE 190012011			
					013.525		UNPROTECTED		
					013.696	MILE MARKER 20.0			
					014.140	MD 362 MT VERNON RD			27,478
					014.570	XO 70 CROSSOVER			
					014.570	MD 822 UMES BLVD			

MARYLAND DEPARTMENT OF TRANSPORTATION  
STATE HIGHWAY ADMINISTRATION  
DATA SERVICES DIVISION

2021 HIGHWAY LOCATION REFERENCE

COUNTY: SOMERSET  
DISTRICT: 1  
DATE: 1/23/2023  
VERSION:1.0

ROUTE NUMBER: US 13  
DIRECTION: NORTH (INVENTORY)

ROAD NAME	FUNCTIONAL CLASS	STATE SYSTEM	NHS	MAINTENANCE	MILEPOINT	MILEPOINT DESCRIPTION	MEDIAN TYPE	MARKED LANES	AADT
OCEAN HWY	U -Principal Arterial – Other	STATE PRIMARY	NHS	State Highway Agency	014.683	MILE MARKER 21.0	UNPROTECTED	4	27,478
					014.830		POSITIVE BARRIER		
					015.120		UNPROTECTED		
	R -Principal Arterial – Other				015.420 MD 675	SOMERSET AVE	POSITIVE BARRIER		
					015.670	MILE MARKER 22.0			
					015.880 XO 79	CROSSOVER			
					016.380 XO 78	CROSSOVER			
					016.708	MILE MARKER 23.0			
					016.920 MD 529	LORETTO RD			
					017.520 XO 77	CROSSOVER			
					017.700	MILE MARKER 24.0			
					017.970 CO 26	PEGGY NECK RD			
					018.420	ATR STATION #0059 (CABINET SB/L)			
					018.560 XO 76	CROSSOVER			
					018.692	MILE MARKER 25.0			
					019.080 XO 75	CROSSOVER			
					019.640 CO 302	FLOWER HILL CHURCH RD			
					020.040		UNPROTECTED		
					020.170 CO 30	JONES RD			
					020.250		POSITIVE BARRIER		
					020.278	STRUCTURE 190001001			
					020.280 US 13	S FRUITLAND BLVD			
					020.280	WICOMICO CO/L			

ROUTE NUMBER: US 13 BU  
DIRECTION: NORTH (INVENTORY)

ROAD NAME	FUNCTIONAL CLASS	STATE SYSTEM	NHS	MAINTENANCE	MILEPOINT	MILEPOINT DESCRIPTION	MEDIAN TYPE	MARKED LANES	AADT
MARKET ST	R -Major Collector	STATE SECONDARY		State Highway Agency	000.000 US 13 BU	MARKET ST	NONE	2	2,610
					000.000	WORCESTER CO/L			

MARYLAND DEPARTMENT OF TRANSPORTATION  
 STATE HIGHWAY ADMINISTRATION  
 DATA SERVICES DIVISION

2021 HIGHWAY LOCATION REFERENCE

COUNTY: SOMERSET  
 DISTRICT: 1  
 DATE: 1/23/2023  
 VERSION:1.0

ROUTE NUMBER: US 13 BU  
 DIRECTION: NORTH (INVENTORY)

ROAD NAME	FUNCTIONAL CLASS	STATE SYSTEM	NHS	MAINTENANCE	MILEPOINT	MILEPOINT DESCRIPTION	MEDIAN TYPE	MARKED LANES	AADT
MARKET ST	R -Major Collector	STATE SECONDARY		State Highway Agency	000.320 CO 261	MARKET ST EXT	NONE	2	2,610
					000.414 US 13	OCEAN HWY (SB/L)			
					000.420 MD 364	DIVIDING CREEK RD			

MARYLAND DEPARTMENT OF TRANSPORTATION  
STATE HIGHWAY ADMINISTRATION  
DATA SERVICES DIVISION

2021 HIGHWAY LOCATION REFERENCE

COUNTY: SOMERSET  
DISTRICT: 1  
DATE: 1/23/2023  
VERSION:1.0

ROUTE NUMBER: MD 413  
DIRECTION: SOUTH (NON-INVENTORY)

**MILEPOINT**                      **MILEPOINT DESCRIPTION**

---

000.000	US 13	OCEAN HWY (SB/L)
000.560	CO 100	SAM BARNES RD
000.560	MD 673 A	SAM BARNES RD (EB/L)
000.740	CO 193	WEDDA SCOTT RD
000.960	CO 305	OLD WESTOVER MARION RD
000.960	CO 93	SIGN POST RD
001.280	MD 361	FAIRMOUNT RD
001.280	CO 194	RITZEL RD
002.570	CO 439	TAWES CAMPUS DR
002.690	CO 357	DOG CONTROL RD
004.470	CO 400	KINGSTON LA
005.460	CO 120	LOVERS LA
007.880	CO 119	CHARLES CANNON RD
007.880	CO 164	TULLS CORNER RD
008.070	OP 33	ORLAND MARSHALL LA
008.230	CO 123	HOWARD POWELL CIR
008.590	MD 667	CRISFIELD MARION RD
008.960		ATR STATION # 0010 (CABINET NB/L)
009.980	CO 160	HOLLAND CROSSING RD
010.970	CO 324	STANFORD RD
011.060	MD 667	OLD STATE RD
011.420	CO 307	LAWSON BARNES RD
011.420	CO 405	PLANTATION RD
012.120	CO 269	CULLEN PKWY
012.670	CO 131	SILVER LA
012.710	CO 132	BURTON AVE
012.750	CO 137	HINMAN LA
012.790	CO 133	E PEAR ST
012.950	MU 341	MILL LA
013.010	MU 10	A RD
013.060	MD 358	JACKSONVILLE RD
013.060	MU 430	SOMERSET AVE



MARYLAND DEPARTMENT OF TRANSPORTATION  
STATE HIGHWAY ADMINISTRATION  
DATA SERVICES DIVISION

2021 HIGHWAY LOCATION REFERENCE

COUNTY: SOMERSET  
DISTRICT: 1  
DATE: 1/23/2023  
VERSION:1.0

ROUTE NUMBER: MD 413  
DIRECTION: SOUTH (NON-INVENTORY)

MILEPOINT		MILEPOINT DESCRIPTION
013.135	MD 460	HALL HWY
013.330	MU 260	HUDSON ST
013.390	MU 480	WYNFALL AVE
013.570	MU 460	WALNUT ST
013.720	MU 170	CROCKETT AVE
013.770	MU 140	COLLINS ST
013.880	MU 8050	TURF ALLEY
013.891	MU 9040	FOURTH ST
013.920	MU 310	MAIN ST
014.140	MU 9070	SEVENTH ST
014.310	MU 9090	NINTH ST
014.410	MU 9100	TENTH ST
014.450	MU 9110	11TH ST
014.470	MU 125	CITY PIER RD
014.470	MU 210	DOCK ST

ROUTE NUMBER: MD 673 A  
DIRECTION: WEST (NON-INVENTORY)

MILEPOINT		MILEPOINT DESCRIPTION
000.000	US 13	OCEAN HWY
000.000	MD 920 B	SPRING LA
000.040	US 13	OCEAN HWY (SB/L)
000.530	MD 413	CRISFIELD HWY
000.530	CO 100	SAM BARNES RD

ROUTE NUMBER: MD 675  
DIRECTION: SOUTH (NON-INVENTORY)

MILEPOINT		MILEPOINT DESCRIPTION
000.000	US 13	OCEAN HWY
000.430	CO 36	CHESTNUT CIR
000.580	MD 529	LORETTO RD
000.600	CO 36	CHESTNUT CIR

MARYLAND DEPARTMENT OF TRANSPORTATION  
STATE HIGHWAY ADMINISTRATION  
DATA SERVICES DIVISION

2021 HIGHWAY LOCATION REFERENCE

COUNTY: SOMERSET  
DISTRICT: 1  
DATE: 1/23/2023  
VERSION:1.0

ROUTE NUMBER: MD 675  
DIRECTION: SOUTH (NON-INVENTORY)

MILEPOINT		MILEPOINT DESCRIPTION
000.610	OP 352	FENLON CIR
000.670	OP 352	FENLON CIR
000.791	MD 822	UMES BLVD (WB/L)
000.808	MD 822	UMES BLVD
000.980	MU 152	HARVEY RUSSELL RD
001.025	OP 369	QUEENS GRANT DR
001.030	OP 2	JOHN TURKLE LN
001.170	MD 362	MT VERNON RD
001.240	MU 330	SPRUCE ST
001.250	MU 255	PECAN DR
001.300	OP 61	PINE KNOLL DR
001.300	MU 270	PINE ST
001.370	MU 250	OAK ST
001.440	MU 290	ROBERTS ST
001.510	MU 220	MAPLE ST
001.590	MU 60	CEMETERY LA
001.660	MU 120	FLURERS LANE
001.730	MU 131	E FRONT ST
001.740	MU 130	W FRONT ST
001.780	MU 50	BROAD ST
001.780	MD 918	DR WILLIAM P HYTCHE BLVD
001.880	MU 280	PRINCE WILLIAM ST
001.980	MU 340	WASHINGTON ST
002.070	MD 388	ANTIOCH AVE
002.180	MU 350	WILLIAMS ST
002.240	MU 190	W LINDEN AVE
002.290	MU 150	HAMPDEN AVE
002.420	MU 320	W SOUTH ST
002.530	MU 253	PARK DR
002.600	CO 89	STEWART NECK RD
003.000	CO 91	GREENWOOD SCHOOL RD
003.000	CO 351	MULDER BRANCH RD
003.060	OP 353	WARWICK LA
003.210	MD 675 D	NO NAME

MARYLAND DEPARTMENT OF TRANSPORTATION  
STATE HIGHWAY ADMINISTRATION  
DATA SERVICES DIVISION

2021 HIGHWAY LOCATION REFERENCE

COUNTY: SOMERSET  
DISTRICT: 1  
DATE: 1/23/2023  
VERSION:1.0

ROUTE NUMBER: MD 675  
DIRECTION: SOUTH (NON-INVENTORY)

MILEPOINT		MILEPOINT DESCRIPTION
003.390	US 13	OCEAN HWY

ROUTE NUMBER: MD 822  
DIRECTION: WEST (NON-INVENTORY)

MILEPOINT		MILEPOINT DESCRIPTION
000.000	CO 303	COLLEGE BACKBONE RD
000.580	MU 157	HICKORY ST
000.721	MD 675	SOMERSET AVE
000.740	MD 675	SOMERSET AVE (SB/L)
000.870	US 13	OCEAN HWY

ROUTE NUMBER: US 13  
DIRECTION: SOUTH (NON-INVENTORY)

MILEPOINT		MILEPOINT DESCRIPTION
000.000	US 13	S FRUITLAND BLVD (SB/L)
000.000		WICOMICO CO/L
000.110	CO 30	JONES RD
000.596		MILE MARKER 26.0
000.640	CO 27	EDEN ALLEN RD
001.597		MILE MARKER 25.0
001.840		ATR STATION #0059 (CABINET SB/L)
002.310	CO 26	PEGGY NECK RD
002.583		MILE MARKER 24.0
003.310	CO 25	ALLEN RD
003.594		MILE MARKER 23.0
004.626		MILE MARKER 22.0
005.538		MILE MARKER 21.0
006.070	MD 362	MT VERNON RD
006.523		MILE MARKER 20.0
006.734		STRUCTURE 190012021
006.790	MD 363	DEAL ISLAND RD
007.200	CO 315	LINDEN AVE EXT

MARYLAND DEPARTMENT OF TRANSPORTATION  
STATE HIGHWAY ADMINISTRATION  
DATA SERVICES DIVISION

2021 HIGHWAY LOCATION REFERENCE

COUNTY: SOMERSET  
DISTRICT: 1  
DATE: 1/23/2023  
VERSION:1.0

ROUTE NUMBER: US 13  
DIRECTION: SOUTH (NON-INVENTORY)

MILEPOINT	MILEPOINT DESCRIPTION
007.498	MILE MARKER 19.0
007.640 CO 89	STEWART NECK RD
008.170 MD 675 D	NO NAME
008.400 MD 920	MARKET LA
008.480	MILE MARKER 18.0
009.120 CO 226	KING MILLER RD
009.340 MD 920	MARKET LA
009.484	MILE MARKER 17.0
009.521	STRUCTURE 190003021
009.800 CO 88	PERRY RD
010.400 MD 640	REVELLS NECK RD
010.419	MILE MARKER 16.0
011.448	MILE MARKER 15.0
011.690 MD 413	CRISFIELD HWY (SB/L)
011.710 MD 413	CRISFIELD HWY
011.865	STRUCTURE 190016021
011.960 CO 239	CAMP RD
012.270 MD 673 A	SAM BARNES RD
012.415	MILE MARKER 14.0
012.590 CO 86	OLD PRINCESS ANNE RD
013.420	MILE MARKER 13.0
013.450 MD 920 H	FORTUNE LA
013.830 CO 195	CURTIS CHAPEL RD
014.340 CO 188	MENNONITE CHURCH RD
014.422	MILE MARKER 12.0
014.970 CO 196	WALTER JOHNSON RD
015.508	MILE MARKER 11.0
015.540 CO 196	WALTER JOHNSON RD
015.980 CO 203	COSTEN RD
016.409	MILE MARKER 10.0
016.480 MD 920 Q	QUAIL LA
017.399	MILE MARKER 9.0
017.970 MD 667	REHOBETH RD
018.350 CO 203	COSTEN RD

MARYLAND DEPARTMENT OF TRANSPORTATION  
STATE HIGHWAY ADMINISTRATION  
DATA SERVICES DIVISION


2021 HIGHWAY LOCATION REFERENCE

COUNTY: SOMERSET  
DISTRICT: 1  
DATE: 1/23/2023  
VERSION:1.0

ROUTE NUMBER: US 13  
DIRECTION: SOUTH (NON-INVENTORY)

MILEPOINT		MILEPOINT DESCRIPTION
018.378		MILE MARKER 8.0
019.150	CO 225	OLD COSTEN POCOMOKE RD
019.376		MILE MARKER 7.0
019.411		STRUCTURE 190004021
019.810	US 13 BU	MARKET ST
019.884		STRUCTURE 230016021
020.070	US 13	OCEAN HWY (SB/L)
020.070		WORCESTER CO/L

# SOMERSET COUNTY HIGHWAY LOCATION REFERENCE 2021



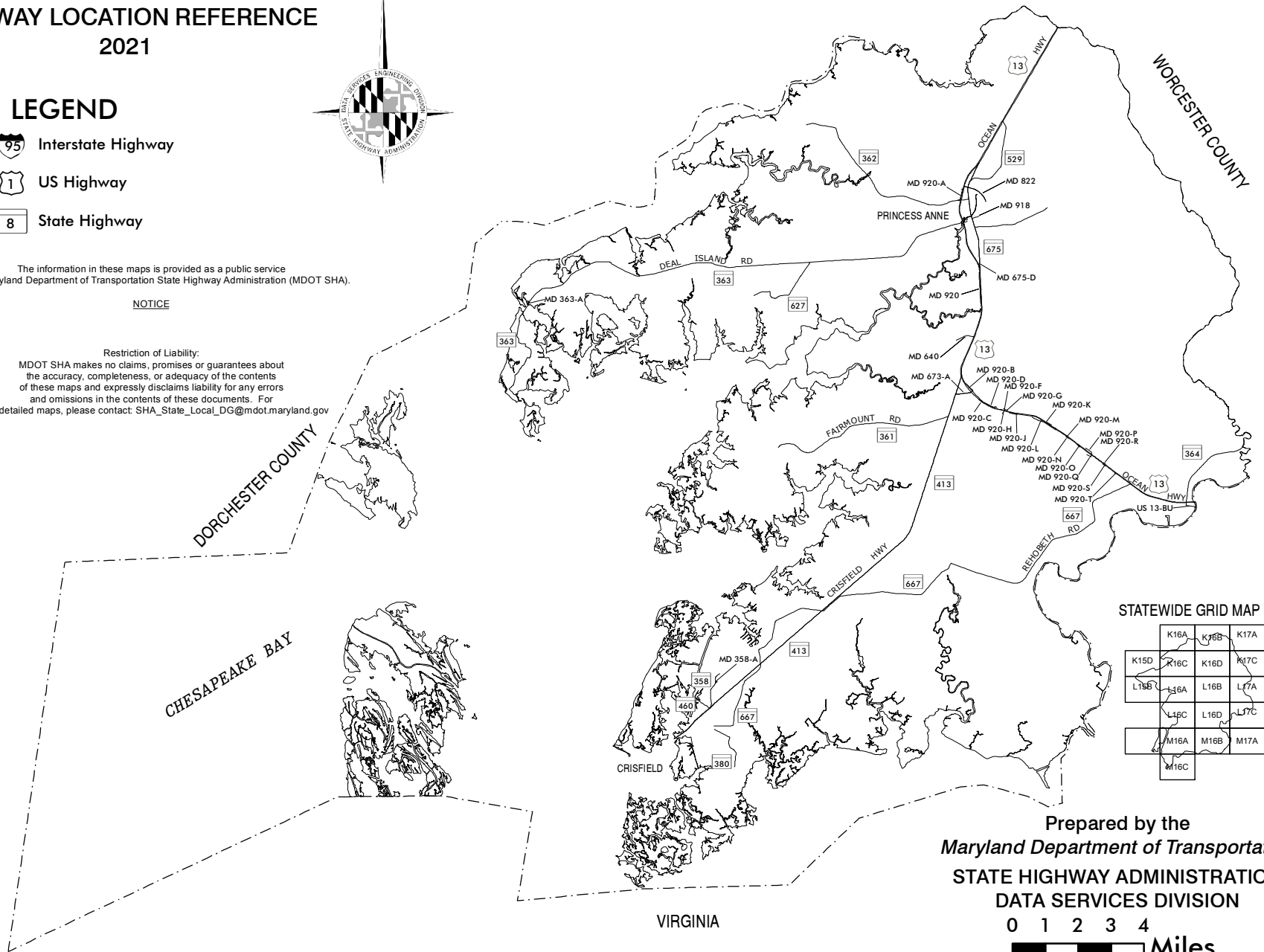
## LEGEND

-  Interstate Highway
-  US Highway
-  State Highway

The information in these maps is provided as a public service by the Maryland Department of Transportation State Highway Administration (MDOT SHA).

### NOTICE

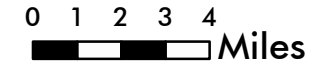
**Restriction of Liability:**  
MDOT SHA makes no claims, promises or guarantees about the accuracy, completeness, or adequacy of the contents of these maps and expressly disclaims liability for any errors and omissions in the contents of these documents. For more detailed maps, please contact: SHA\_State\_Local\_DG@mdot.maryland.gov



### STATEWIDE GRID MAP KEY

	K16A	K16B	K17A
K15D	R16C	K16D	R17C
L16B	L16A	L16B	L17A
	L16C	L16D	L17C
	M16A	M16B	M17A
		M16C	

Prepared by the  
*Maryland Department of Transportation*  
**STATE HIGHWAY ADMINISTRATION**  
**DATA SERVICES DIVISION**



Data as of December 31, 2021

ROUTE ALERT LIST

SOMERSET COUNTY

none