

2021

Calendar Year

HIGHWAY LOCATION REFERENCE

Data as of December 31, 2021

SAINT MARY'S

COUNTY

SHA DISTRICT #5

SM



MARYLAND DEPARTMENT OF TRANSPORTATION
STATE HIGHWAY ADMINISTRATION
DATA SERVICES DIVISION

2021 HIGHWAY LOCATION REFERENCE

COUNTY: ST. MARY'S
DISTRICT: 5
DATE: 1/23/2023
VERSION:1.0

ROUTE NUMBER: MD 4
DIRECTION: NORTH (INVENTORY)

ROAD NAME	FUNCTIONAL CLASS	STATE SYSTEM	NHS	MAINTENANCE	MILEPOINT	MILEPOINT DESCRIPTION	MEDIAN TYPE	MARKED LANES	AADT	
ST ANDREWS CHURCH RD	R -Minor Arterial	STATE SECONDARY		State Highway Agency	000.000	MD 5	POINT LOOKOUT RD (SB/L)	NONE	2	11,322
					000.007	MD 5	POINT LOOKOUT RD			
					000.460	CO 229	BLACKSMITH SHOP RD			
					001.470	CO 224	BROWN RD			
					002.270	CO 230	FAIRGROUNDS RD			
					003.130	CO 610	LACEYS LA			
					003.180	CO 231	BENSWOOD RD			
					003.230	CO 495	SANDRA LA			
					003.550	CO 232	INDIAN BRIDGE RD			
					003.963			PAINTED (UNDIV)		
	U -Minor Arterial					004.030	CO 441	ST ANDREWS LA	NONE	
						004.070			PAINTED (UNDIV)	
						004.270	CO 427	BELLWOOD LA	NONE	
						004.830	CO 553	OLD ST ANDREWS CHURCH RD		
						004.999		STRUCTURE 180035001		
	R -Minor Arterial					005.080	CO 553	OLD ST ANDREWS CHURCH RD		
						005.388	CO 675	WILDEWOOD PKWY		
						005.845	CO 1506	FDR BLVD		
						005.855	CO 1506	FDR BLVD (WB/L)		
						005.897				3
U -Minor Arterial					005.975				4	
					006.027			CURBED		
					006.095	MD 235	THREE NOTCH RD (SB/L)			
					006.100				3	
					006.105	MD 235	THREE NOTCH RD			
PATUXENT BEACH RD	U -Principal Arterial - Other	STATE PRIMARY	NHS		006.200			PAINTED (UNDIV)		
					006.345			NONE	4	
					006.374	CO 234	OAK DR			
					006.390				3	
					006.506			PAINTED (UNDIV)		

MARYLAND DEPARTMENT OF TRANSPORTATION
STATE HIGHWAY ADMINISTRATION
DATA SERVICES DIVISION

2021 HIGHWAY LOCATION REFERENCE

COUNTY: ST. MARY'S
DISTRICT: 5
DATE: 1/23/2023
VERSION:1.0

ROUTE NUMBER: MD 4

DIRECTION: NORTH (INVENTORY)

ROAD NAME	FUNCTIONAL CLASS	STATE SYSTEM	NHS	MAINTENANCE	MILEPOINT	MILEPOINT DESCRIPTION	MEDIAN TYPE	MARKED LANES	AADT
PATUXENT BEACH RD	U -Principal Arterial – Other	STATE PRIMARY	NHS	State Highway Agency	006.680		PAINTED (UNDIV)	2	26,964
					006.830	CO 1013 PATUXENT BLVD			
					007.203	CO 211 KINGSTON CREEK RD			
					007.659	CO 788 S PATUXENT BEACH RD	NONE		
					007.730		PAINTED (UNDIV)		
					008.144	STRUCTURE 180033001	NONE		
					008.230		PAINTED (UNDIV)		
					008.381	CO 789 N PATUXENT BEACH RD	NONE		
					008.381	CO 788 S PATUXENT BEACH RD			
					008.394		PAINTED (UNDIV)		
					008.530	STRUCTURE 040019001	NONE		
					008.870	CO 214 BILL DIXON RD			
					008.980	CO 789 N PATUXENT BEACH RD			
					009.360	CALVERT CO/L			
					009.360	MD 4 SOLOMONS ISLAND RD			

ROUTE NUMBER: MD 4 A

DIRECTION: WEST (INVENTORY)

ROAD NAME	FUNCTIONAL CLASS	STATE SYSTEM	NHS	MAINTENANCE	MILEPOINT	MILEPOINT DESCRIPTION	MEDIAN TYPE	MARKED LANES	AADT
WEST PATUXENT BEACH RD	U -Local	STATE SECONDARY		State Highway Agency	000.000	CO 789 N PATUXENT BEACH RD	NONE	2	0
					000.150	OP 491 WEST PATUXENT BEACH RD			

ROUTE NUMBER: MD 4 B

DIRECTION: EAST (INVENTORY)

ROAD NAME	FUNCTIONAL CLASS	STATE SYSTEM	NHS	MAINTENANCE	MILEPOINT	MILEPOINT DESCRIPTION	MEDIAN TYPE	MARKED LANES	AADT
TOWN CREEK SHOP LN	U -Local	STATE SECONDARY		State Highway Agency	000.000	CO 788 S PATUXENT BEACH RD	NONE	2	0
					000.110	ROAD END - GUARDRAIL			

MARYLAND DEPARTMENT OF TRANSPORTATION
STATE HIGHWAY ADMINISTRATION
DATA SERVICES DIVISION

2021 HIGHWAY LOCATION REFERENCE

COUNTY: ST. MARY'S
DISTRICT: 5
DATE: 1/23/2023
VERSION:1.0

ROUTE NUMBER: MD 5
DIRECTION: NORTH (INVENTORY)

ROAD NAME	FUNCTIONAL CLASS	STATE SYSTEM	NHS	MAINTENANCE	MILEPOINT	MILEPOINT DESCRIPTION	MEDIAN TYPE	MARKED LANES	AADT
POINT LOOKOUT RD	R -Local	STATE SECONDARY		State Highway Agency	000.000 SR 2	POINT LOOKOUT RD	NONE	2	920
					000.000	TELEPHONE POLE #146			
					000.323 SR 1	NO NAME			
					000.410			1	
	R -Minor Collector				000.470			2	
	R -Major Collector				001.150 CO 409	SCOTLAND BEACH RD			
					001.970 CO 408	CORNFIELD HARBOR RD			
					002.320 CO 407	CAMP BROWN RD			1,773
					002.520 CO 406	LONG NECK RD			
					002.990 MD 5 F	GASLEWBROOK DR			
					003.470 CO 405	HARRY JAMES RD			
					003.650 CO 401	FRESH POND NECK RD			
					003.850	ATR STATION # 87 (CABINET ON N/B SIDE)			
					004.280 CO 1198	BAYNE RD			
					004.430 CO 398	AIREDELE RD			
					004.570 CO 397	CURLEYS RD			
					005.010 MD 235	THREE NOTCH RD			4,900
					005.130 CO 390	WYNNE RD			
					005.300 CO 386	BENNETT DR			
					005.640 OP 443	CLARKE HILLTOP LA			
					005.970 CO 384	ST PETER CLAVER RD			
					006.440 CO 384	ST PETER CLAVER RD			
					006.590 CO 818	WOODSCROFT RD			
					006.930 CO 383	WHITAKER RD			
					007.350 CO 533	BEACHVILLE RD			
					007.350 CO 378	CHISLEY TOWN RD			
					007.640 CO 381	TRAPP RD			
					007.870 CO 1231	PACKER CT			
					008.400 CO 376	VILLA RD			
					008.524	STRUCTURE 180010001			

MARYLAND DEPARTMENT OF TRANSPORTATION
STATE HIGHWAY ADMINISTRATION
DATA SERVICES DIVISION

2021 HIGHWAY LOCATION REFERENCE

COUNTY: ST. MARY'S
DISTRICT: 5
DATE: 1/23/2023
VERSION:1.0

ROUTE NUMBER: MD 5
DIRECTION: NORTH (INVENTORY)

ROAD NAME	FUNCTIONAL CLASS	STATE SYSTEM	NHS	MAINTENANCE	MILEPOINT	MILEPOINT DESCRIPTION	MEDIAN TYPE	MARKED LANES	AADT	
POINT LOOKOUT RD	R -Major Collector	STATE SECONDARY		State Highway Agency	008.900	CO 1507	HERITAGE HILL LANE	NONE	2	4,900
					009.050	CO 477	WATERVIEW DR			
					009.490	CO 375	WOOD RD			
					009.560	MD 5 J	EIGHTEEN WHEEL DR			
					009.630	CO 732	PLEASANT MANOR RD			
					009.960	CO 374	BAUER RD			
					010.570	CO 371	ROSECROFT RD			
					010.620	CO 357	MATTAPANY RD			
					010.920	MD 584	OLD STATE HOUSE RD			
					011.146	MD 584	TRINITY CHURCH RD			
					011.471		STRUCTURE 180009001			
					011.920	CO 355	SOUTH SNOW HILL MANOR RD			
					012.960	CO 1433	NORTH SNOW HILL MANOR RD			
					012.960	OP 510	RELATIVE LA			
					013.330	MD 489	PARK HALL RD			
	013.810	CO 961	GILLIAM DR							
	013.980	CO 774	MANOR DR							
	014.450	CO 352	HERMANVILLE RD							
	014.770	CO 586	OLD HERMANVILLE RD							
	014.800		STRUCTURE 180008001							
	014.880	CO 334	WILLOWS RD							
	015.195		STRUCTURE 180007001							
	015.810	CO 1283	HILTON RIDGE DR							
	016.800	CO 289	ADKINS RD							
	016.920	CO 1205	BAY RIDGE RD							
	017.020	CO 288	GODDARD RD							
	017.195	MD 246	GREAT MILLS RD							
	017.200	MD 246	GREAT MILLS RD (WB/L)	22,544						
	017.205			CURBED						
	017.249	MD 5 A	OLD GREAT MILLS RD							
		U -Minor Arterial								

MARYLAND DEPARTMENT OF TRANSPORTATION
STATE HIGHWAY ADMINISTRATION
DATA SERVICES DIVISION

2021 HIGHWAY LOCATION REFERENCE

COUNTY: ST. MARY'S
DISTRICT: 5
DATE: 1/23/2023
VERSION:1.0

ROUTE NUMBER: MD 5

DIRECTION: NORTH (INVENTORY)

ROAD NAME	FUNCTIONAL CLASS	STATE SYSTEM	NHS	MAINTENANCE	MILEPOINT	MILEPOINT DESCRIPTION	MEDIAN TYPE	MARKED LANES	AADT
POINT LOOKOUT RD	U -Minor Arterial	STATE SECONDARY		State Highway Agency	017.267		PAINTED (UNDIV)	2	22,544
					017.280 MD 5 A	OLD GREAT MILLS RD (SB/L)			
					017.295	STRUCTURE 180006001			
					017.460 CO 283	FLAT IRON RD	NONE		14,305
					017.460 MD 471	INDIAN BRIDGE RD			
					017.510		PAINTED (UNDIV)		
					017.987 CO 1595	WALK THIS WAY CT	NONE		
					018.205		PAINTED (UNDIV)		
					018.650 MD 249	PINEY POINT RD	CENTER TLA (UNDIV)		
					018.810 CO 947	HUNTING QUARTER DR			
					019.010 CO 1178	SETH CT	NONE		
	R -Minor Arterial				019.630 CO 1120	ASTER DR			
					019.800 CO 248	CAMPCOSOMA RD			
					020.130 CO 249	CHINGVILLE RD			
					021.230 CO 1138	DEER WOOD PARK DR			
					021.370 CO 1050	CHESTNUT RIDGE DR			
					022.496		PAINTED (UNDIV)		
					022.600 CO 246	WHIRLWIND RD	CENTER TLA (UNDIV)		
					022.694 CO 1045	WILDERNESS RD			
					022.730 CO 1599	HERITAGE DR			
					022.753		PAINTED (UNDIV)		
					023.260 OP 608	HORSESHOE CT	NONE		
					023.445	STRUCTURE 180005001			
					023.570 CO 236	MOLL DYER RD			
					024.200		CENTER TLA (UNDIV)		
					024.710 CO 230	FAIRGROUNDS RD	NONE		
					024.710 MD 244	MEDLEYS NECK RD			
					024.750		PAINTED (UNDIV)		
					024.880 CO 1510	HANOVER DR	NONE		
					025.422	STRUCTURE 180004001			

MARYLAND DEPARTMENT OF TRANSPORTATION
STATE HIGHWAY ADMINISTRATION
DATA SERVICES DIVISION

2021 HIGHWAY LOCATION REFERENCE

COUNTY: ST. MARY'S
DISTRICT: 5
DATE: 1/23/2023
VERSION:1.0

ROUTE NUMBER: MD 5
DIRECTION: NORTH (INVENTORY)

ROAD NAME	FUNCTIONAL CLASS	STATE SYSTEM	NHS	MAINTENANCE	MILEPOINT	MILEPOINT DESCRIPTION	MEDIAN TYPE	MARKED LANES	AADT
POINT LOOKOUT RD	R -Minor Arterial	STATE SECONDARY		State Highway Agency	025.458		PAINTED (UNDIV)	2	14,305
					025.505		CURBED		
					025.530	MD 4 ST ANDREWS CHURCH RD			24,483
					025.624		PAINTED (UNDIV)		
					025.858		CURBED		
					025.940	MU 243 CEDAR LANE CT			
					025.970	MU 70 FENWICK ST			
					026.095	MD 5 H CEDAR LANE RD	NONE		
					026.132		PAINTED (UNDIV)		
					026.226	MU 186 ROSE HILL DR	NONE		
					026.250		PAINTED (UNDIV)		
					026.333	STRUCTURE 180038001	NONE		
					026.480			3	
					026.570	OP 585 COLLEGE CIR		4	
					026.620		PAINTED (UNDIV)		
					026.700	MD 245 HOLLYWOOD RD	NONE		24,390
					026.700	MU 230 WASHINGTON ST			
					026.750		PAINTED (UNDIV)		
					026.810	MU 110 LAWRENCE AVE			
					027.180	MU 5 ABELL ST			
					027.180	MU 156 MOAKLEY ST			
					027.349	MU 244 CLARKS REST RD			
					027.406	STRUCTURE 180039001			
					027.939	STRUCTURE 180002001			
					027.990		CURBED		
					028.090	CO 84 MAYPOLE RD			20,343
					028.090	MD 243 NEWTOWNE NECK RD			
					028.129		UNPROTECTED		
					028.465	XO 121 CROSSOVER			
					028.470		CURBED		

MARYLAND DEPARTMENT OF TRANSPORTATION
STATE HIGHWAY ADMINISTRATION
DATA SERVICES DIVISION

2021 HIGHWAY LOCATION REFERENCE

COUNTY: ST. MARY'S
DISTRICT: 5
DATE: 1/23/2023
VERSION:1.0

ROUTE NUMBER: MD 5

DIRECTION: NORTH (INVENTORY)

ROAD NAME	FUNCTIONAL CLASS	STATE SYSTEM	NHS	MAINTENANCE	MILEPOINT	MILEPOINT DESCRIPTION	MEDIAN TYPE	MARKED LANES	AADT		
POINT LOOKOUT RD	R -Minor Arterial	STATE SECONDARY		State Highway Agency	028.487		UNPROTECTED	4	20,343		
					028.830	MD 234	BUDDS CREEK RD		3	9,587	
					028.900				2		
					028.935					PAINTED (UNDIV)	
					029.842	CO 1351	JUNIORS CT			NONE	
					030.080	OP 56	BRUBACHER LA				
					030.240	CO 87	SUNNYSIDE RD				
					032.170	CO 86	PIN CUSHION RD				
					032.610	MD 247	LOVEVILLE RD				
					033.550	CO 82	BUSY CORNER RD				
					033.560	CO 894	BUSY CORNER RD				
					033.670	MD 242	COLTON POINT RD				
					033.670	CO 53	MORGANZA TURNER RD				
					033.996	CO 1666	FAIR HILL ST				
					034.003	CO 1666	FAIR HILL ST				
					034.421		STRUCTURE 180001001				
					035.140	MD 238	CHAPTICO RD				
					035.270	MD 5 B	NO NAME				
					035.500	CO 51	FOLEY MATTINGLY RD				
					035.500	CO 693	ST THOMAS DR				
					035.800	CO 593	FOREST HALL DR				
					036.400	CO 869	MARION DR				
					037.340	CO 713	BIRCH MANOR DR				
					037.765	CO 60	HARPERS CORNER RD				
					038.220	CO 44	OLD VILLAGE RD				PAINTED (UNDIV)
					038.270						CURBED
					038.291	MD 235	THREE NOTCH RD (SB/L)				
THREE NOTCH RD	R -Principal Arterial - Other	STATE PRIMARY	NHS		038.320		UNPROTECTED	4	30,050		
				038.327	MD 235	THREE NOTCH RD					
				038.388	CO 1618	BEN OAKS DR					

MARYLAND DEPARTMENT OF TRANSPORTATION
STATE HIGHWAY ADMINISTRATION
DATA SERVICES DIVISION

2021 HIGHWAY LOCATION REFERENCE

COUNTY: ST. MARY'S
DISTRICT: 5
DATE: 1/23/2023
VERSION:1.0

ROUTE NUMBER: MD 5
DIRECTION: NORTH (INVENTORY)

ROAD NAME	FUNCTIONAL CLASS	STATE SYSTEM	NHS	MAINTENANCE	MILEPOINT	MILEPOINT DESCRIPTION	MEDIAN TYPE	MARKED LANES	AADT
THREE NOTCH RD	R-Principal Arterial - Other	STATE PRIMARY	NHS	State Highway Agency	038.710	CO 30	BAPTIST CHURCH RD	UNPROTECTED	30,050
					038.829	CO 1267	PERSIMMON CREEK RD		
					039.310	XO 120	CROSSOVER		
					039.674		POSITIVE BARRIER		
					039.810	CO 45	FLORA CORNER RD		
					040.174		UNPROTECTED		
					040.250	CO 29	MECHANICSVILLE RD		
					040.490	CO 42	LOCKES HILL RD		
					040.981	XO 117	CROSSOVER		
					041.025	XO 116	CROSSOVER		
					041.237	XO 115	CROSSOVER		
					041.327	CO 1121	ETNA CT		
					041.440	CO 44	OLD VILLAGE RD		
					041.656	XO 114	CROSSOVER		
					041.950	CO 1037	COMMERCE PARK RD		
					042.260	CO 27	NEW MARKET VILLAGE RD		
					042.550	MD 236	THOMPSON CORNER RD	POSITIVE BARRIER	
					042.760	MD 6	NEW MARKET TURNER RD		39,563
					042.950		UNPROTECTED		
					043.140	CO 3	CHARLOTTE HALL SCHOOL RD		
					043.390	XO 111	CROSSOVER		
					043.683	XO 110	CROSSOVER		
					043.790	MD 863 A	NO NAME		
					043.950	MD 863 A	NO NAME		
					044.120	XO 112	CROSSOVER		
					044.270	CO 4	GOLDEN BEACH RD		
					044.450	OP 598	TRIANGLE DR		
					044.640	CO 2	MOUNT WOLF RD		
					044.900	CO 1	CHARLOTTE HALL RD		
					045.117	CO 828	MOHAWK DR		

MARYLAND DEPARTMENT OF TRANSPORTATION
STATE HIGHWAY ADMINISTRATION
DATA SERVICES DIVISION

2021 HIGHWAY LOCATION REFERENCE

COUNTY: ST. MARY'S
DISTRICT: 5
DATE: 1/23/2023
VERSION:1.0

ROUTE NUMBER: MD 5
DIRECTION: NORTH (INVENTORY)

ROAD NAME	FUNCTIONAL CLASS	STATE SYSTEM	NHS	MAINTENANCE	MILEPOINT	MILEPOINT DESCRIPTION	MEDIAN TYPE	MARKED LANES	AADT
THREE NOTCH RD	R -Principal Arterial – Other	STATE PRIMARY	NHS	State Highway Agency	045.230	CHARLES CO/L	UNPROTECTED	4	39,563
					045.230 MD 5	LEONARDTOWN RD			

ROUTE NUMBER: MD 5 A
DIRECTION: NORTH (INVENTORY)

ROAD NAME	FUNCTIONAL CLASS	STATE SYSTEM	NHS	MAINTENANCE	MILEPOINT	MILEPOINT DESCRIPTION	MEDIAN TYPE	MARKED LANES	AADT
OLD GREAT MILLS RD	U -Local	STATE SECONDARY		State Highway Agency	000.000 MD 5	POINT LOOKOUT RD	CURBED	2	0
					000.110 MD 246	GREAT MILLS RD	NONE		

ROUTE NUMBER: MD 5 B
DIRECTION: EAST (INVENTORY)

ROAD NAME	FUNCTIONAL CLASS	STATE SYSTEM	NHS	MAINTENANCE	MILEPOINT	MILEPOINT DESCRIPTION	MEDIAN TYPE	MARKED LANES	AADT
NO NAME	R -Minor Collector	STATE SECONDARY		State Highway Agency	000.000 MD 238	CHAPTICO RD	NONE	2	1,563
					000.100 MD 5	POINT LOOKOUT RD			

ROUTE NUMBER: MD 5 C
DIRECTION: EAST (INVENTORY)

ROAD NAME	FUNCTIONAL CLASS	STATE SYSTEM	NHS	MAINTENANCE	MILEPOINT	MILEPOINT DESCRIPTION	MEDIAN TYPE	MARKED LANES	AADT
NO NAME	R -Local	STATE SECONDARY		State Highway Agency	000.000 MD 234	BUDDS CREEK RD	NONE	1	0
					000.070 MD 5	POINT LOOKOUT RD (SB/L)			

ROUTE NUMBER: MD 5 F
DIRECTION: NORTH (INVENTORY)

ROAD NAME	FUNCTIONAL CLASS	STATE SYSTEM	NHS	MAINTENANCE	MILEPOINT	MILEPOINT DESCRIPTION	MEDIAN TYPE	MARKED LANES	AADT
GASLEWBROOK DR	R -Local	STATE SECONDARY		State Highway Agency	000.000 MD 5	POINT LOOKOUT RD	NONE	2	0
					000.190	ROAD END: GUARDRAIL			

MARYLAND DEPARTMENT OF TRANSPORTATION
STATE HIGHWAY ADMINISTRATION
DATA SERVICES DIVISION

2021 HIGHWAY LOCATION REFERENCE

COUNTY: ST. MARY'S
DISTRICT: 5
DATE: 1/23/2023
VERSION:1.0

ROUTE NUMBER: MD 5 G
DIRECTION: NORTH (INVENTORY)

ROAD NAME	FUNCTIONAL CLASS	STATE SYSTEM	NHS	MAINTENANCE	MILEPOINT	MILEPOINT DESCRIPTION	MEDIAN TYPE	MARKED LANES	AADT	
CAMP CALVERT RD	R -Local	STATE SECONDARY		State Highway Agency	000.340	CO 921	CAMP CALVERT RD	NONE	2	0
					000.450	MU 70	FENWICK ST			

ROUTE NUMBER: MD 5 H
DIRECTION: NORTH (INVENTORY)

ROAD NAME	FUNCTIONAL CLASS	STATE SYSTEM	NHS	MAINTENANCE	MILEPOINT	MILEPOINT DESCRIPTION	MEDIAN TYPE	MARKED LANES	AADT	
CEDAR LANE RD	R -Local	STATE SECONDARY		State Highway Agency	000.000	MD 5	POINT LOOKOUT RD	NONE	2	0
					000.068	MU 243	CEDAR LANE CT			
					000.110	CO 223	CEDAR LANE RD			

ROUTE NUMBER: MD 5 J
DIRECTION: NORTH (INVENTORY)

ROAD NAME	FUNCTIONAL CLASS	STATE SYSTEM	NHS	MAINTENANCE	MILEPOINT	MILEPOINT DESCRIPTION	MEDIAN TYPE	MARKED LANES	AADT	
EIGHTEEN WHEEL DR	R -Local	STATE SECONDARY		State Highway Agency	000.000	MD 5	POINT LOOKOUT RD	NONE	2	0
					000.100		ROAD END			

ROUTE NUMBER: MD 6
DIRECTION: EAST (INVENTORY)

ROAD NAME	FUNCTIONAL CLASS	STATE SYSTEM	NHS	MAINTENANCE	MILEPOINT	MILEPOINT DESCRIPTION	MEDIAN TYPE	MARKED LANES	AADT	
NEW MARKET RD NEW MARKET TURNER RD	R -Minor Arterial R -Minor Collector	STATE SECONDARY		State Highway Agency	000.000		CHARLES CO/L	NONE	2	5,713
					000.000	MD 6	CHARLES ST			
					000.610	CO 6	WHALEN RD			
					001.180	MD 5	THREE NOTCH RD (SB/L)			
					001.230	MD 5	THREE NOTCH RD			
					002.090	CO 1307	HORSE RANGE FARM CT			
					002.850	CO 1059	LIVINGSTON DR			
					003.310	CO 42	LOCKES HILL RD			
003.520	CO 1308	DANDELION DR								

MARYLAND DEPARTMENT OF TRANSPORTATION
STATE HIGHWAY ADMINISTRATION
DATA SERVICES DIVISION

2021 HIGHWAY LOCATION REFERENCE

COUNTY: ST. MARY'S
DISTRICT: 5
DATE: 1/23/2023
VERSION:1.0

ROUTE NUMBER: MD 6
DIRECTION: EAST (INVENTORY)

ROAD NAME	FUNCTIONAL CLASS	STATE SYSTEM	NHS	MAINTENANCE	MILEPOINT	MILEPOINT DESCRIPTION	MEDIAN TYPE	MARKED LANES	AADT	
NEW MARKET TURNER RD	R -Minor Collector	STATE SECONDARY		State Highway Agency	003.780	CO 7	ALL FAITH CHURCH RD	NONE	2	2,006
					003.860	CO 41	COONEY NECK RD			
					004.150	CO 1139	STEVEN CT			
					004.290			PAINTED (UNDIV)		
					004.325	CO 1200	SHANNON CT	NONE		
					004.580	CO 1199	CHRISTOPHER CT			
					004.580	CO 1271	GREENHEAD DR			
					004.876		STRUCTURE 180012001			
					004.950	CO 974	FOUR SEASONS CT			
					005.140	CO 1035	FOUR SEASONS DR			
					005.250	CO 45	FLORA CORNER RD			
					005.320	CO 835	OAKLEAF CIR			
					005.540	CO 833	HILL AND DALE DR			
					006.330	CO 59	TRENT HALL RD			
					006.570	CO 422	PARLETT MORGAN RD			
					007.110		STRUCTURE 180013001			
					007.230	OP 313	CREMONA RD			
					008.260	CO 58	DELABROOKE RD			
					009.550	XO 90	CROSSOVER			
					009.550	MD 235	THREE NOTCH RD			

ROUTE NUMBER: MD 234
DIRECTION: EAST (INVENTORY)

ROAD NAME	FUNCTIONAL CLASS	STATE SYSTEM	NHS	MAINTENANCE	MILEPOINT	MILEPOINT DESCRIPTION	MEDIAN TYPE	MARKED LANES	AADT		
BUDDS CREEK RD	R -Minor Arterial	STATE SECONDARY		State Highway Agency	000.000	MD 234	BUDDS CREEK RD	NONE	2	6,650	
					000.000		CHARLES CO/L				
					000.004		STRUCTURE 180014001				
					000.880	MD 236	THOMPSON CORNER RD				9,735
					001.330	CO 892	BOWMAN RD				

MARYLAND DEPARTMENT OF TRANSPORTATION
STATE HIGHWAY ADMINISTRATION
DATA SERVICES DIVISION

2021 HIGHWAY LOCATION REFERENCE

COUNTY: ST. MARY'S
DISTRICT: 5
DATE: 1/23/2023
VERSION:1.0

ROUTE NUMBER: MD 234
DIRECTION: EAST (INVENTORY)

ROAD NAME	FUNCTIONAL CLASS	STATE SYSTEM	NHS	MAINTENANCE	MILEPOINT	MILEPOINT DESCRIPTION	MEDIAN TYPE	MARKED LANES	AADT	
BUDDS CREEK RD	R -Minor Arterial	STATE SECONDARY		State Highway Agency	001.650	CO 47	AVIATION YACHT CLUB RD	NONE	2	9,735
					002.960	CO 49	DAVIS RD			
					003.447	CO 1495	MARJON CT			
					004.480	CO 29	MECHANICSVILLE RD			
					004.685		STRUCTURE 180015001			
					004.860					
					004.880					
					004.893	MD 238	MADDOX RD (SB/L)			
					004.900					
					004.909	MD 238	MADDOX RD			
					004.930					
					005.210	CO 827	ZACH FOWLER RD			
					005.891	CO 1405	WOODMARK CT			
					006.720	CO 89	HORSE SHOE RD			
					007.800	CO 89	HORSE SHOE RD			
					008.070	CO 1465	DOROTHY MAE CT			
					008.070	CO 88	LONG RD			
					009.100					
					009.108					
					009.130					
					009.151	MD 242	COLTON POINT RD			
					009.160					
					009.162	MD 242	COLTON POINT RD			
					009.170	MD 242	COLTON POINT RD			
					009.172	MD 242	COLTON POINT RD			
					009.195					
					009.430					
009.434		STRUCTURE 180016001								
010.015	CO 145	BAYSIDE RD								
010.455	CO 86	PIN CUSHION RD								
	R -Minor Collector								7,110	
									10,235	
	R -Minor Arterial									

MARYLAND DEPARTMENT OF TRANSPORTATION
STATE HIGHWAY ADMINISTRATION
DATA SERVICES DIVISION

2021 HIGHWAY LOCATION REFERENCE

COUNTY: ST. MARY'S
DISTRICT: 5
DATE: 1/23/2023
VERSION:1.0

ROUTE NUMBER: MD 234
DIRECTION: EAST (INVENTORY)

ROAD NAME	FUNCTIONAL CLASS	STATE SYSTEM	NHS	MAINTENANCE	MILEPOINT	MILEPOINT DESCRIPTION	MEDIAN TYPE	MARKED LANES	AADT	
BUDDS CREEK RD	R -Minor Arterial	STATE SECONDARY		State Highway Agency	011.005	OP 402	NO NAME	NONE	2	10,235
					011.455	CO 146	BIG CHESTNUT RD			
					011.565	CO 712	HICKS DR			
					011.975	CO 1143	FRIENDS CT			
					012.105	CO 1142	ROCKY RIDGE RD			
					012.245		STRUCTURE 180037001			
					012.381	CO 1459	MITCHELL DR			
					012.585	CO 85	EDDIE NELSON RD			
					012.645	MD 5 C	NO NAME			
					012.660	MD 5	POINT LOOKOUT RD (SB/L)			
					012.665	MD 5	POINT LOOKOUT RD			

ROUTE NUMBER: MD 235
DIRECTION: NORTH (INVENTORY)

ROAD NAME	FUNCTIONAL CLASS	STATE SYSTEM	NHS	MAINTENANCE	MILEPOINT	MILEPOINT DESCRIPTION	MEDIAN TYPE	MARKED LANES	AADT	
THREE NOTCH RD	R -Minor Arterial	STATE SECONDARY		State Highway Agency	000.000	MD 5	POINT LOOKOUT RD	NONE	2	4,415
					000.170	CO 390	WYNNE RD			
					000.270	CO 389	PORTNEYS OVERLOOK RD			
					000.390	CO 386	BENNETT DR			
					000.420	CO 388	FREEMANS RD			
					000.890	OP 190	NO NAME			
					001.140	CO 468	CEDAR LA			
					002.588	CO 367	ST JEROMES NECK RD			
					002.740	CO 381	TRAPP RD			
					003.275	CO 366	DEMKO RD			
					004.673	CO 365	BAY FORREST RD			
					004.673	CO 1605	KESSLER CT			
					005.800	CO 1333	KING JAMES RD			
					006.056	CO 357	MATTAPANY RD			

MARYLAND DEPARTMENT OF TRANSPORTATION
STATE HIGHWAY ADMINISTRATION
DATA SERVICES DIVISION

2021 HIGHWAY LOCATION REFERENCE

COUNTY: ST. MARY'S
DISTRICT: 5
DATE: 1/23/2023
VERSION:1.0

ROUTE NUMBER: MD 235
DIRECTION: NORTH (INVENTORY)

ROAD NAME	FUNCTIONAL CLASS	STATE SYSTEM	NHS	MAINTENANCE	MILEPOINT	MILEPOINT DESCRIPTION	MEDIAN TYPE	MARKED LANES	AADT		
THREE NOTCH RD	R -Minor Arterial	STATE SECONDARY		State Highway Agency	006.056	CO 530	ST JAMES CHURCH RD	NONE	2	4,415	
					006.723	CO 358	EVERGREEN PARK RD				
					006.858	OP 193	TEDDY WAY				
					006.942	CO 360	TIPPETT ROAD				
					007.000	CO 421	LEACHBURG RD				
					007.643	MD 489	PARK HALL RD				10,025
					008.033	CO 814	POPLAR RIDGE RD				
					008.980	CO 1245	WICKSHIRE DR				
					009.124	CO 814	POPLAR RIDGE RD				
					009.227	CO 813	JACKSON RUN RD				
					009.450	OP 163	TURKEY NECK RD				
					009.468	CO 1304	GELRUD COURT				
					009.732						PAINTED (UNDIV)
	009.810	U -Minor Arterial		NONE	3						
	009.856	U -Principal Arterial – Other		NHS	MD 712	FOREST PARK RD	PAINTED (UNDIV)	17,462			
	009.856				CO 352	HERMANVILLE RD					
	010.009						CENTER TLA (UNDIV)	4			
	010.069				CO 665	WHEELER RD					
	010.441				CO 489	SOUTH HAMPTON DR					
	010.560				CO 350	LINCOLN AVE					
	011.771				CO 1617	LEI DR	NONE	5			
	011.807						CURBED				
	011.886				CO 412	TULAGI PL					
	011.928				MD 246	CEDAR POINT RD					
	011.938						STATE PRIMARY	33,252			
	011.941				MD 246	CEDAR POINT RD (WB/L)					
	012.106				CO 1418	SHANGRI LA DR	6				
012.254	XO 123				CROSSOVER						
012.373	OP 562	FDR BLVD									
012.566	CO 938	CORPORATE DR									

MARYLAND DEPARTMENT OF TRANSPORTATION
STATE HIGHWAY ADMINISTRATION
DATA SERVICES DIVISION

2021 HIGHWAY LOCATION REFERENCE

COUNTY: ST. MARY'S
DISTRICT: 5
DATE: 1/23/2023
VERSION:1.0

ROUTE NUMBER: MD 235

DIRECTION: NORTH (INVENTORY)

ROAD NAME	FUNCTIONAL CLASS	STATE SYSTEM	NHS	MAINTENANCE	MILEPOINT	MILEPOINT DESCRIPTION	MEDIAN TYPE	MARKED LANES	AADT
THREE NOTCH RD	U -Principal Arterial - Other	STATE PRIMARY	NHS	State Highway Agency	012.863 CO 272	PEGG RD	CURBED	6	33,252
					013.220 XO 124	CROSSOVER			
					013.355 XO 140	CROSSOVER			
					013.500 XO 127	CROSSOVER			
					013.954 XO 122	CROSSOVER			
					013.993 XO 141	CROSSOVER			
					013.993 CO 271	RUE PURCHASE RD			
					014.381 CO 269	MILLSTONE LANDING RD			
					014.916 MD 237	CHANCELLORS RUN RD			60,382
					014.916 CO 267	MAPLE RD			
					015.207 CO 535	GUNSTON DR			
					015.339 CO 222	TOWN CREEK DR			
					015.819 CO 528	SHADY MILE DR			
					016.172 CO 1689	CALIFORNIA BLVD			
					016.172 CO 1306	FIRST COLONY BLVD			
					016.180 CO 1689	CALIFORNIA BLVD (SB/L)			
					016.604 MD 4	PATUXENT BEACH RD			
					016.608				29,492
					016.612 MD 4	PATUXENT BEACH RD			
					016.830		UNPROTECTED	5	
					016.946 CO 483	BY THE MILL RD			
					017.190		CURBED		
					017.273 CO 1642	OAK CREST DR			
					017.273 CO 863	WILDEWOOD BLVD			
					017.277			4	
					017.390		UNPROTECTED		
					017.647 CO 203	MERVELL DEAN RD			
					017.934 XO 128	CROSSOVER			
					018.400		POSITIVE BARRIER		
					018.457 MD 944 D	AIRPORT VIEW DR			

MARYLAND DEPARTMENT OF TRANSPORTATION
STATE HIGHWAY ADMINISTRATION
DATA SERVICES DIVISION

2021 HIGHWAY LOCATION REFERENCE

COUNTY: ST. MARY'S
DISTRICT: 5
DATE: 1/23/2023
VERSION:1.0

ROUTE NUMBER: MD 235
DIRECTION: NORTH (INVENTORY)

ROAD NAME	FUNCTIONAL CLASS	STATE SYSTEM	NHS	MAINTENANCE	MILEPOINT	MILEPOINT DESCRIPTION	MEDIAN TYPE	MARKED LANES	AADT
THREE NOTCH RD	U -Principal Arterial – Other	STATE PRIMARY	NHS	State Highway Agency	018.500		UNPROTECTED	4	29,492
					018.667	MD 944 C CLARKS LANDING RD			
					019.094	XO 129 CROSSOVER			
					019.385	CO 1592 TOM HODGES DR			
					019.667	MD 944 A BECK RD			
					019.969	OP 410 NO NAME			
					020.487	MD 944 MERVELL DEAN RD			
					020.624	MD 945 OLD MD 235			
	R -Principal Arterial – Other				020.717	MD 245 SOTTERLEY RD			26,172
					020.997	XO 130 CROSSOVER			
					021.337	CO 183 OLD THREE NOTCH RD			
					021.780	XO 131 CROSSOVER			
					022.057	CO 181 JOY LA			
					022.337	CO 574 HUGH DR			
					022.477	CO 178 JONES WHARF RD			
					022.787	OP 359 HIGGS LA			
					022.927	CO 79 CLOVER HILL RD			
					023.029	CO 1201 RICKY DR			
					023.240	XO 132 CROSSOVER			
					023.777	CO 636 S SANDGATES RD			
					024.124	XO 125 CROSSOVER			
					024.366	CO 1380 CHAFFEE CT			
					024.488	OP 361 NO NAME			
					024.692	CO 1379 CHRISTINE PL			
					024.806	CO 1493 MURPHY CT			
					025.076	CO 81 FRIENDSHIP SCHOOL RD			
					025.482	XO 133 CROSSOVER			
					025.859	MD 472 NORTH SANDGATES RD			
					026.147	CO 1098 SCHOOLHOUSE RD			
					026.458	CO 65 OAKVILLE RD			

MARYLAND DEPARTMENT OF TRANSPORTATION
STATE HIGHWAY ADMINISTRATION
DATA SERVICES DIVISION

2021 HIGHWAY LOCATION REFERENCE

COUNTY: ST. MARY'S
DISTRICT: 5
DATE: 1/23/2023
VERSION:1.0

ROUTE NUMBER: MD 235

DIRECTION: NORTH (INVENTORY)

ROAD NAME	FUNCTIONAL CLASS	STATE SYSTEM	NHS	MAINTENANCE	MILEPOINT	MILEPOINT DESCRIPTION	MEDIAN TYPE	MARKED LANES	AADT
THREE NOTCH RD	R -Principal Arterial – Other	STATE PRIMARY	NHS	State Highway Agency	026.607 MD 247	LOVEVILLE RD	UNPROTECTED	4	23,082
					027.090 CO 65	OAKVILLE RD			
					027.447 XO 134	CROSSOVER			
					027.625 XO 135	CROSSOVER			
					028.119 CO 63	MT ZION CHURCH RD			
					028.437 CO 63	MT ZION CHURCH RD			
					028.680 XO 136	CROSSOVER			
					028.945 OP 362	JINKS WAY			
					028.987 XO 137	CROSSOVER			
					029.254 XO 90	CROSSOVER			
					029.254 MD 6	NEW MARKET TURNER RD			
					029.722 XO 138	CROSSOVER			
					030.010 XO 126	CROSSOVER			
					030.430 CO 1334	VALLEY WOOD CT			
					030.636 MD 5	THREE NOTCH RD			

ROUTE NUMBER: MD 236

DIRECTION: NORTH (INVENTORY)

ROAD NAME	FUNCTIONAL CLASS	STATE SYSTEM	NHS	MAINTENANCE	MILEPOINT	MILEPOINT DESCRIPTION	MEDIAN TYPE	MARKED LANES	AADT
THOMPSON CORNER RD	R -Major Collector	STATE SECONDARY		State Highway Agency	000.000 MD 234	BUDDS CREEK RD	NONE	2	3,564
					000.050 MD 868 G	STONE CORNER LA			
					000.560 CO 46	BETHEL CHURCH RD			
					002.570 CO 57	JAMES RD			
					002.620 CO 36	RYCEVILLE RD			
					004.240 CO 32	DIXIE LYON RD			
					004.330 CO 31	WOODBURN HILL RD			
					004.500 CO 28	LOCKES CROSSING RD			
					005.710 OP 12	SUNRISE LA			
					006.040 OP 383	WOODLAND FORD LA			

MARYLAND DEPARTMENT OF TRANSPORTATION
STATE HIGHWAY ADMINISTRATION
DATA SERVICES DIVISION

2021 HIGHWAY LOCATION REFERENCE

COUNTY: ST. MARY'S
DISTRICT: 5
DATE: 1/23/2023
VERSION:1.0

ROUTE NUMBER: MD 236
DIRECTION: NORTH (INVENTORY)

ROAD NAME	FUNCTIONAL CLASS	STATE SYSTEM	NHS	MAINTENANCE	MILEPOINT	MILEPOINT DESCRIPTION	MEDIAN TYPE	MARKED LANES	AADT
THOMPSON CORNER RD	R -Major Collector	STATE SECONDARY		State Highway Agency	006.060 CO 27	NEW MARKET VILLAGE RD	NONE	2	3,564
					006.060 MD 236 A	OLD MD 236			
					006.150 MD 5	THREE NOTCH RD (SB/L)			
					006.190 MD 5	THREE NOTCH RD			

ROUTE NUMBER: MD 236 A
DIRECTION: NORTH (INVENTORY)

ROAD NAME	FUNCTIONAL CLASS	STATE SYSTEM	NHS	MAINTENANCE	MILEPOINT	MILEPOINT DESCRIPTION	MEDIAN TYPE	MARKED LANES	AADT
OLD MD 236	R -Local	STATE SECONDARY		State Highway Agency	000.000 CO 27	NEW MARKET VILLAGE RD	NONE	2	0
					000.000 MD 236	THOMPSON CORNER RD			
					000.180 MD 5	THREE NOTCH RD (SB/L)			

ROUTE NUMBER: MD 237
DIRECTION: NORTH (INVENTORY)

ROAD NAME	FUNCTIONAL CLASS	STATE SYSTEM	NHS	MAINTENANCE	MILEPOINT	MILEPOINT DESCRIPTION	MEDIAN TYPE	MARKED LANES	AADT
CHANCELLORS RUN RD	U -Minor Arterial	STATE SECONDARY		State Highway Agency	000.000 MD 246	GREAT MILLS RD	NONE	3	18,460
					000.007 MD 246	GREAT MILLS RD (WB/L)			
					000.060			4	
					000.100		CENTER TLA (UNDIV)		
					000.240 CO 272	PEGG RD	CURBED		
					000.380 CO 1074	FOX CHASE DR			
					000.542	STRUCTURE 180036001			
					001.080 CO 279	NANCY LA			
					001.160 CO 280	ROSE LA			
					001.330 CO 276	HORSEHEAD RD			
					001.450 CO 281	STRICKLAND RD			
					001.710 CO 1133	ST GEORGES DR			
					001.820 CO 1606	LOCUST GLEN CT			
					001.880 CO 426	BUCK HEWITT RD			

MARYLAND DEPARTMENT OF TRANSPORTATION
STATE HIGHWAY ADMINISTRATION
DATA SERVICES DIVISION

2021 HIGHWAY LOCATION REFERENCE

COUNTY: ST. MARY'S
DISTRICT: 5
DATE: 1/23/2023
VERSION:1.0

ROUTE NUMBER: MD 237

DIRECTION: NORTH (INVENTORY)

ROAD NAME	FUNCTIONAL CLASS	STATE SYSTEM	NHS	MAINTENANCE	MILEPOINT	MILEPOINT DESCRIPTION	MEDIAN TYPE	MARKED LANES	AADT		
CHANCELLORS RUN RD	U -Minor Arterial	STATE SECONDARY		State Highway Agency	001.980	CO 278	BELVOIR RD	CURBED	4	18,460	
					002.190	CO 878	MILITARY LA				
					002.500	CO 949	SAYRE DR				3
					002.555						4
					002.835						3
					002.933	MD 235	THREE NOTCH RD (SB/L)				
					002.950	CO 267	MAPLE RD				
					002.950	MD 235	THREE NOTCH RD				

ROUTE NUMBER: MD 238

DIRECTION: NORTH (INVENTORY)

ROAD NAME	FUNCTIONAL CLASS	STATE SYSTEM	NHS	MAINTENANCE	MILEPOINT	MILEPOINT DESCRIPTION	MEDIAN TYPE	MARKED LANES	AADT		
MADDOX RD	R -Minor Collector	STATE SECONDARY		State Highway Agency	000.000	MD 242	COLTON POINT RD	NONE	2	1,486	
					000.780	CO 95	BUSHWOOD RD				
					001.910	CO 96	BUSHWOOD CITY RD				
					001.950	OP 26	LONGVIEW BLVD				
					002.910	CO 97	NOTLEY HALL RD				
					003.490	OP 57	NO NAME				
					004.127	CO 93	OLD CHAPTICO WHARF RD				
					004.430	CO 92	MILL POINT RD				
					004.660	CO 90	MANOR RD				
					005.110	OP 58	BASHFORD LA				
					005.666		STRUCTURE 180018001				
					006.881		STRUCTURE 180017001				
					007.090	CO 91	HURRY RD				
					007.120						PAINTED (UNDIV)
					007.138						CURBED
					007.155	MD 234	BUDDS CREEK RD				ROUNDBOUT
					007.165						

CHAPTICO RD

2,186

MARYLAND DEPARTMENT OF TRANSPORTATION
STATE HIGHWAY ADMINISTRATION
DATA SERVICES DIVISION

2021 HIGHWAY LOCATION REFERENCE

COUNTY: ST. MARY'S
DISTRICT: 5
DATE: 1/23/2023
VERSION:1.0

ROUTE NUMBER: MD 238
DIRECTION: NORTH (INVENTORY)

ROAD NAME	FUNCTIONAL CLASS	STATE SYSTEM	NHS	MAINTENANCE	MILEPOINT	MILEPOINT DESCRIPTION	MEDIAN TYPE	MARKED LANES	AADT	
CHAPTICO RD	R -Minor Collector	STATE SECONDARY		State Highway Agency	007.170	MD 234	BUDDS CREEK RD (WB/L)	CURBED	2	2,186
					007.186			PAINTED (UNDIV)		
					008.020	CO 30	BAPTIST CHURCH RD	NONE		
					009.177	CO 1469	TROY COURT			
					009.280	CO 1141	TIMOTHY CT			
					009.870	CO 52	DOCTOR JOHNSON RD			
					010.610	CO 1217	DALLAS DR			
					010.720	MD 5 B	NO NAME			
					010.830	MD 5	POINT LOOKOUT RD			

ROUTE NUMBER: MD 239
DIRECTION: EAST (INVENTORY)

ROAD NAME	FUNCTIONAL CLASS	STATE SYSTEM	NHS	MAINTENANCE	MILEPOINT	MILEPOINT DESCRIPTION	MEDIAN TYPE	MARKED LANES	AADT
BUSHWOOD WHARF RD	R -Local	STATE SECONDARY		State Highway Agency	000.000	ROAD END	NONE	2	203
					000.310	CO 95	BUSHWOOD RD		
	R -Minor Collector				001.080	MD 520	WHITES NECK RD		
					001.640	MD 242	COLTON POINT RD		

ROUTE NUMBER: MD 242
DIRECTION: NORTH (INVENTORY)

ROAD NAME	FUNCTIONAL CLASS	STATE SYSTEM	NHS	MAINTENANCE	MILEPOINT	MILEPOINT DESCRIPTION	MEDIAN TYPE	MARKED LANES	AADT	
COLTON POINT RD	R -Minor Collector	STATE SECONDARY		State Highway Agency	000.000	CO 141	BEACH RD	NONE	2	736
					000.000	CO 889	POINT BREEZE RD			
					000.060	CO 137	BAYVIEW RD			
					000.170	CO 139	CHARLES HALL RD			
					000.400	CO 138	DUKEHARTS CREEK RD			
					000.800	CO 136	PALMER RD			
					000.820	CO 135	GRAVES RD			
					000.850	CO 131	WATERLOO CIR			

MARYLAND DEPARTMENT OF TRANSPORTATION
STATE HIGHWAY ADMINISTRATION
DATA SERVICES DIVISION

2021 HIGHWAY LOCATION REFERENCE

COUNTY: ST. MARY'S
DISTRICT: 5
DATE: 1/23/2023
VERSION:1.0

ROUTE NUMBER: MD 242

DIRECTION: NORTH (INVENTORY)

ROAD NAME	FUNCTIONAL CLASS	STATE SYSTEM	NHS	MAINTENANCE	MILEPOINT	MILEPOINT DESCRIPTION	MEDIAN TYPE	MARKED LANES	AADT
COLTON POINT RD	R -Minor Collector	STATE SECONDARY		State Highway Agency	000.960 OP 462	WELLS PL	NONE	2	736
					001.220 CO 134	ED BROWN RD			
					001.310 CO 131	WATERLOO CIR			
					001.730 CO 130	LOUIS BAILEY RD			
					001.870 CO 129	RIVER SPRINGS RD			
					002.290 CO 128	RIVER SPRING SCHOOL RD			
					002.580 CO 127	PAUL ELLIS RD			
					002.770 CO 115	HATCHET THICKET RD			
	R -Major Collector				003.010 MD 470	OAKLEY RD			
					003.040 CO 111	ABELL RD			
					004.370 MD 239	BUSHWOOD WHARF RD			3,060
					005.340 MD 238	MADDOX RD			5,424
					005.810 CO 98	SUGAR HOLE RD			
					006.046	STRUCTURE 180022001			
					006.910 MD 470	OAKLEY RD			
					007.140 CO 858	DOWNNS DR			
					007.490 CO 639	GRAMPTON RD			
					007.490 CO 91	HURRY RD			
					007.972	STRUCTURE 180021001			
					008.780		PAINTED (UNDIV)		
					008.805		CURBED		
					008.822 MD 234	BUDDS CREEK RD	ROUNDABOUT		
					008.825 MD 234	BUDDS CREEK RD			
					008.830				2,430
					008.832 MD 234	BUDDS CREEK RD (WB/L)			
					008.842 MD 234	BUDDS CREEK RD (WB/L)	CURBED		
					008.865		PAINTED (UNDIV)		
					009.354	STRUCTURE 180020001	NONE		
					009.494 CO 1095	LEDFORD DR			
					010.474 CO 87	SUNNYSIDE RD			

MARYLAND DEPARTMENT OF TRANSPORTATION
STATE HIGHWAY ADMINISTRATION
DATA SERVICES DIVISION

2021 HIGHWAY LOCATION REFERENCE

COUNTY: ST. MARY'S
DISTRICT: 5
DATE: 1/23/2023
VERSION:1.0

ROUTE NUMBER: MD 242
DIRECTION: NORTH (INVENTORY)

ROAD NAME	FUNCTIONAL CLASS	STATE SYSTEM	NHS	MAINTENANCE	MILEPOINT	MILEPOINT DESCRIPTION	MEDIAN TYPE	MARKED LANES	AADT
COLTON POINT RD	R -Major Collector	STATE SECONDARY		State Highway Agency	010.694 CO 478	YATES RD	NONE	2	2,430
					010.754 OP 399	ALVEY WAY			
					011.184	STRUCTURE 180019001			
					011.590 CO 52	DOCTOR JOHNSON RD			
					012.225	STRUCTURE 180034001			
					012.754 CO 894	BUSY CORNER RD			
					012.804 CO 53	MORGANZA TURNER RD			
					012.804 MD 5	POINT LOOKOUT RD			

ROUTE NUMBER: MD 243
DIRECTION: NORTH (INVENTORY)

ROAD NAME	FUNCTIONAL CLASS	STATE SYSTEM	NHS	MAINTENANCE	MILEPOINT	MILEPOINT DESCRIPTION	MEDIAN TYPE	MARKED LANES	AADT
NEWTOWNE NECK RD	R -Local	STATE SECONDARY		State Highway Agency	000.000	ROAD END	NONE	2	692
					000.080 CO 165	NEWTOWNE NECK RD			
					000.880 CO 164	COMBS RD			
					001.050 CO 162	JOE HAZEL RD			
					001.170 CO 161	BEN MORGAN RD			
	R -Major Collector				001.500 CO 145	BAYSIDE RD			7,032
					001.870 CO 1103	TIMBERLINE CT			
					002.090 CO 166	ROSEBANK RD			
					003.160 CO 167	BULL RD			
					003.390 CO 169	WATHEN RD			
					004.650 MD 5	POINT LOOKOUT RD (SB/L)			
					004.656 CO 84	MAYPOLE RD			
					004.656 MD 5	POINT LOOKOUT RD			

MARYLAND DEPARTMENT OF TRANSPORTATION
STATE HIGHWAY ADMINISTRATION
DATA SERVICES DIVISION

2021 HIGHWAY LOCATION REFERENCE

COUNTY: ST. MARY'S
DISTRICT: 5
DATE: 1/23/2023
VERSION:1.0

ROUTE NUMBER: MD 244
DIRECTION: WEST (INVENTORY)

ROAD NAME	FUNCTIONAL CLASS	STATE SYSTEM	NHS	MAINTENANCE	MILEPOINT	MILEPOINT DESCRIPTION	MEDIAN TYPE	MARKED LANES	AADT		
MEDLEYS NECK RD	R -Minor Collector	STATE SECONDARY		State Highway Agency	000.000	CO 230	FAIRGROUNDS RD	NONE	2	2,253	
					000.000	MD 5	POINT LOOKOUT RD				
					000.230	OP 106	BRETON BAY FARM RD				
					001.160	OP 107	ABELL CREEK LA				
					001.204		STRUCTURE 180023001				
					001.750	OP 108	FOXES POINT LA				
					002.010	CO 237	BRETON BEACH RD				
					002.046						
					002.200	CO 242	HAMPTON RD				
					002.200	CO 1430	STARLIGHT DR				
					002.790	CO 1354	BIRD HAVEN DR				
					003.110	CO 1049	SWANS CT				
					003.253	CO 1346	DEAN FOREST CT				
					003.560	CO 243	WHITE POINT RD				
					004.160	CO 246	WHIRLWIND RD				
					005.500	CO 946	BEAUVUE CT				
					005.750	OP 452	TOWER HILL RD				
					005.902		STRUCTURE 180024001				
					006.420	OP 132	MULBERRY FIELDS RD				
					007.560	CO 249	CHINGVILLE RD				
					009.080	CO 298	RICHEY RD				
					009.920	CO 292	BLAKE CREEK RD				1,823
					010.480	MD 249	PINEY POINT RD				
BLAKE CREEK RD	R -Minor Collector										

ROUTE NUMBER: MD 245
DIRECTION: NORTH (INVENTORY)

ROAD NAME	FUNCTIONAL CLASS	STATE SYSTEM	NHS	MAINTENANCE	MILEPOINT	MILEPOINT DESCRIPTION	MEDIAN TYPE	MARKED LANES	AADT	
HOLLYWOOD RD	R -Major Collector	STATE SECONDARY		State Highway Agency	000.000	MD 5	POINT LOOKOUT RD	NONE	2	13,774
					000.000	MU 230	WASHINGTON ST			

MARYLAND DEPARTMENT OF TRANSPORTATION
STATE HIGHWAY ADMINISTRATION
DATA SERVICES DIVISION

2021 HIGHWAY LOCATION REFERENCE

COUNTY: ST. MARY'S
DISTRICT: 5
DATE: 1/23/2023
VERSION:1.0

ROUTE NUMBER: MD 245

DIRECTION: NORTH (INVENTORY)

ROAD NAME	FUNCTIONAL CLASS	STATE SYSTEM	NHS	MAINTENANCE	MILEPOINT	MILEPOINT DESCRIPTION	MEDIAN TYPE	MARKED LANES	AADT
HOLLYWOOD RD	R -Major Collector	STATE SECONDARY		State Highway Agency	000.040		CENTER TLA (UNDIV)	2	13,774
					000.140	OP 585 COLLEGE CIR			
					000.180	CO 755 PEABODY ST			
					000.270	MU 158 DOCTORS CROSSING WAY			
					000.270	MU 68 ELDON CT			
					000.448	CO 1222 BALDRIDGE ST			
					000.510	MU 150 MATTINGLY ST			
					000.580	MU 155 MILEPOST LA			
					000.609	CO 1221 LEONARD HALL DR			
					000.680	CO 170 GREENBRIER RD			
					001.044	MU 115 LEONARDS GRANT PKWY	NONE		
					001.370	CO 171 CEMETERY RD			
					001.625	CO 1593 TOWN VIEW CT			
					001.790	CO 80 MCINTOSH RD			
					001.970	OP 91 SPEITH RD			
					002.170	CO 215 ST JOHNS RD			
					003.540	CO 1557 WHEATHERBY DR			
					003.571	STRUCTURE 180025001			
					003.630	CO 56 OLD HOLLYWOOD RD			
					004.018	OP 630 HILLCREST DRIVE			
					004.070	CO 609 LAKELAND DR			
					004.140	CO 173 MORGAN RD			
					004.330	CO 56 OLD HOLLYWOOD RD			
					004.850	CO 174 MOUNT PLEASANT RD			
					004.980	CO 1101 FWD DR			
					005.110	CO 452 JOHNSON RD			
					005.190	CO 175 MORAN RD			
					005.262	MD 235 THREE NOTCH RD (SB/L)			
SOTTERLEY RD	U -Major Collector				005.270				1,500
					005.278	MD 235 THREE NOTCH RD			

MARYLAND DEPARTMENT OF TRANSPORTATION
STATE HIGHWAY ADMINISTRATION
DATA SERVICES DIVISION

2021 HIGHWAY LOCATION REFERENCE

COUNTY: ST. MARY'S
DISTRICT: 5
DATE: 1/23/2023
VERSION:1.0

ROUTE NUMBER: MD 245

DIRECTION: NORTH (INVENTORY)

ROAD NAME	FUNCTIONAL CLASS	STATE SYSTEM	NHS	MAINTENANCE	MILEPOINT	MILEPOINT DESCRIPTION	MEDIAN TYPE	MARKED LANES	AADT	
SOTTERLEY RD	R -Major Collector	STATE SECONDARY		State Highway Agency	005.410	CO 183	OLD THREE NOTCH RD	NONE	2	1,500
					006.000	CO 751	PINTO DR			
					006.950	CO 191	FOREST LANDING RD			
					007.260	CO 190	OLD MILL HILL RD			
					007.550	CO 184	SOTTERLY RD			
					007.550	CO 185	STEER HORN NECK RD			

ROUTE NUMBER: MD 246

DIRECTION: EAST (INVENTORY)

ROAD NAME	FUNCTIONAL CLASS	STATE SYSTEM	NHS	MAINTENANCE	MILEPOINT	MILEPOINT DESCRIPTION	MEDIAN TYPE	MARKED LANES	AADT	
GREAT MILLS RD	U -Minor Arterial	STATE SECONDARY		State Highway Agency	000.000	MD 5	POINT LOOKOUT RD	CURBED	4	17,360
					000.100	MD 5 A	OLD GREAT MILLS RD			
					000.200	CO 1583	PLEASANT MILL DR			
					000.270	CO 282	LANGLEY RD			
					000.820	CO 1673	EAST RUN DR			
					000.900			CURBED		
					000.970	MD 237	CHANCELLORS RUN RD			
					001.040					
					001.217					PAINTED (UNDIV)
					001.350	CO 836	LEXWOOD DR			CENTER TLA (UNDIV)
					001.480	CO 1106	CARVER SCHOOL BLVD			
					001.486	CO 1027	WESTBURY BLVD			
					001.560	CO 1132	QUATMAN RD			
					001.890	CO 915	FOREST RUN DR			
					001.890	CO 274	SANNER LA			
					002.073	CO 939	PACIFIC DR			
					002.520	CO 340	SARATOGA DR			
					002.710	CO 344	N ESSEX DR			NONE
002.775					CENTER TLA (UNDIV)					

MARYLAND DEPARTMENT OF TRANSPORTATION
STATE HIGHWAY ADMINISTRATION
DATA SERVICES DIVISION

2021 HIGHWAY LOCATION REFERENCE

COUNTY: ST. MARY'S
DISTRICT: 5
DATE: 1/23/2023
VERSION:1.0

ROUTE NUMBER: MD 246
DIRECTION: EAST (INVENTORY)

ROAD NAME	FUNCTIONAL CLASS	STATE SYSTEM	NHS	MAINTENANCE	MILEPOINT	MILEPOINT DESCRIPTION	MEDIAN TYPE	MARKED LANES	AADT	
GREAT MILLS RD	U -Minor Arterial	STATE SECONDARY		State Highway Agency	002.860	CO 253	MIDWAY DR	NONE	4	17,360
					002.884			CENTER TLA (UNDIV)		
					002.940	CO 1616	FDR BLVD	CURBED		
					003.090	CO 1418	SHANGRI LA DR			
					003.172			PAINTED (UNDIV)		
					003.190	CO 333	SOUTH CORAL DR	NONE		
					003.254	MD 235	THREE NOTCH RD (SB/L)			
					003.260					
					003.271	MD 235	THREE NOTCH RD			
					003.350		ROAD END: GATE\GUARDHOUSE			
CEDAR POINT RD	U -Local									

ROUTE NUMBER: MD 247
DIRECTION: NORTH (INVENTORY)

ROAD NAME	FUNCTIONAL CLASS	STATE SYSTEM	NHS	MAINTENANCE	MILEPOINT	MILEPOINT DESCRIPTION	MEDIAN TYPE	MARKED LANES	AADT	
LOVEVILLE RD	R -Major Collector	STATE SECONDARY		State Highway Agency	000.000	MD 5	POINT LOOKOUT RD	NONE	2	4,795
					000.200	CO 518	PARSONS MILL RD			
					000.700	CO 519	BISHOP RD			
					000.700	CO 82	BUSY CORNER RD			
					001.840	OP 400	MEDLEYS LA			
					001.860	CO 594	INDEPENDENCE RD			
					002.040	CO 62	KAVANAGH RD			
					002.270	OP 179	OLD RED OAK LN			
					002.832	MD 235	THREE NOTCH RD (SB/L)			
					002.840					
					002.848	MD 235	THREE NOTCH RD			
					002.890	CO 65	OAKVILLE RD			

MARYLAND DEPARTMENT OF TRANSPORTATION
STATE HIGHWAY ADMINISTRATION
DATA SERVICES DIVISION

2021 HIGHWAY LOCATION REFERENCE

COUNTY: ST. MARY'S
DISTRICT: 5
DATE: 1/23/2023
VERSION:1.0

ROUTE NUMBER: MD 249
DIRECTION: NORTH (INVENTORY)

ROAD NAME	FUNCTIONAL CLASS	STATE SYSTEM	NHS	MAINTENANCE	MILEPOINT	MILEPOINT DESCRIPTION	MEDIAN TYPE	MARKED LANES	AADT		
PINEY POINT RD	R -Minor Collector	STATE SECONDARY		State Highway Agency	000.000	CO 327	PINEY POINT RD	NONE	2	1,573	
					000.200	OP 127	SHEAFFER RD				
					000.370	OP 126	SHANTY POINT LA				
					001.492		STRUCTURE 180026001				
					001.990	CO 325	STARK DR				
					002.100	CO 326	FURLONG RD				
					002.170	CO 324	LEAHY DR				
					002.460	CO 323	LIGHTHOUSE RD				4,563
					002.510	CO 318	ST GEORGES AVE				
					002.830	CO 317	CLARKE RD				
					003.080	CO 316	STEUART PETROLEUM RD				
					003.360	CO 313	ST GEORGES PARK RD				
					003.700	CO 823	TALL TIMBERS RD				
					003.990	CO 1185	DRIFTWOOD DR				
					004.160	CO 822	OLD TALL TIMBERS RD				
	004.490	CO 308	TALL TIMBERS RD								
	004.730	CO 476	OLIVER DR								
	005.010	CO 307	SPRINGER RD								
	005.370	CO 821	DENTON RD								
	005.600	CO 304	ANDOVER ESTATES RD								
	005.600	CO 821	DENTON RD								
	006.470	CO 895	DRAYDEN RD								
	006.650	MD 244	BLAKE CREEK RD	5,403							
	007.790	CO 285	HAPPYLAND RD								
	007.840	CO 286	HEWITT RD								
	008.900	CO 287	BUCK REDMAN RD								
	008.960	OP 447	MEGBYS WAY								
	009.180	OP 448	NO NAME								
	009.808				PAINTED (UNDIV)						
	009.820										
		U -Major Collector								3	

MARYLAND DEPARTMENT OF TRANSPORTATION
STATE HIGHWAY ADMINISTRATION
DATA SERVICES DIVISION

2021 HIGHWAY LOCATION REFERENCE

COUNTY: ST. MARY'S
DISTRICT: 5
DATE: 1/23/2023
VERSION:1.0

ROUTE NUMBER: MD 249

DIRECTION: NORTH (INVENTORY)

ROAD NAME	FUNCTIONAL CLASS	STATE SYSTEM	NHS	MAINTENANCE	MILEPOINT	MILEPOINT DESCRIPTION	MEDIAN TYPE	MARKED LANES	AADT
PINEY POINT RD	U -Major Collector	STATE SECONDARY		State Highway Agency	009.840 MD 5	POINT LOOKOUT RD	PAINTED (UNDIV)	3	5,403

ROUTE NUMBER: MD 470

DIRECTION: NORTH (INVENTORY)

ROAD NAME	FUNCTIONAL CLASS	STATE SYSTEM	NHS	MAINTENANCE	MILEPOINT	MILEPOINT DESCRIPTION	MEDIAN TYPE	MARKED LANES	AADT
OAKLEY RD	R -Minor Collector	STATE SECONDARY		State Highway Agency	000.000 MD 242	COLTON POINT RD	NONE	2	1,142
					000.040 CO 111	ABELL RD			
					000.650 CO 110	CRYER RD			
					001.550 CO 109	BURCH RD			
					001.840 CO 108	HODGES RD			
					002.400 CO 100	COBRUMS WHARF RD			
					002.420 OP 55	SWAMP LA			
					002.430 CO 98	SUGAR HOLE RD			
					002.580 CO 99	OLD TRAPPE LA			
					002.863	STRUCTURE 180027001			
					003.070 CO 1220	BANERJEE CT			
					003.620 CO 660	TED DR			
					003.750 MD 242	COLTON POINT RD			

ROUTE NUMBER: MD 471

DIRECTION: NORTH (INVENTORY)

ROAD NAME	FUNCTIONAL CLASS	STATE SYSTEM	NHS	MAINTENANCE	MILEPOINT	MILEPOINT DESCRIPTION	MEDIAN TYPE	MARKED LANES	AADT
INDIAN BRIDGE RD	U -Major Collector	STATE SECONDARY		State Highway Agency	000.000 CO 283	FLAT IRON RD	NONE	2	4,875
					000.000 MD 5	POINT LOOKOUT RD			
					000.354	STRUCTURE 180029001			
					000.516 CO 1646	BETHSON ST			
					000.665 CO 1688	PEGG RD			
					000.675 CO 1688	PEGG RD (S/B LANES)			
					001.004	STRUCTURE 180028001			

MARYLAND DEPARTMENT OF TRANSPORTATION
STATE HIGHWAY ADMINISTRATION
DATA SERVICES DIVISION

2021 HIGHWAY LOCATION REFERENCE

COUNTY: ST. MARY'S
DISTRICT: 5
DATE: 1/23/2023
VERSION:1.0

ROUTE NUMBER: MD 471
DIRECTION: NORTH (INVENTORY)

ROAD NAME	FUNCTIONAL CLASS	STATE SYSTEM	NHS	MAINTENANCE	MILEPOINT	MILEPOINT DESCRIPTION	MEDIAN TYPE	MARKED LANES	AADT
INDIAN BRIDGE RD	U -Major Collector	STATE SECONDARY		State Highway Agency	001.010 CO 232	INDIAN BRIDGE RD	NONE	2	4,875

ROUTE NUMBER: MD 472
DIRECTION: NORTH (INVENTORY)

ROAD NAME	FUNCTIONAL CLASS	STATE SYSTEM	NHS	MAINTENANCE	MILEPOINT	MILEPOINT DESCRIPTION	MEDIAN TYPE	MARKED LANES	AADT
NORTH SANDGATES RD	R -Local	STATE SECONDARY		State Highway Agency	000.000 MD 235	THREE NOTCH RD (SB/L)	NONE	2	2,305
					000.014 MD 235	THREE NOTCH RD			
					000.910 CO 664	GARNER RD			
					001.010 CO 67	CAT CREEK RD			
					001.640 CO 76	ABBOTT ST			
					001.730 CO 637	BARTLETT ST			
					001.730 CO 515	HOLLY LA			
					001.810 CO 75	CAVALIER ST			
					001.820 CO 73	MAPLE DR			
					002.240 CO 176	MANOR DR			
					002.260 CO 68	RIDGE RD			
					002.390 CO 901	CAPE ST MARYS DR			
					002.460 CO 69	ALLISON DR			
002.580 CO 636	S SANDGATES RD								

ROUTE NUMBER: MD 489
DIRECTION: EAST (INVENTORY)

ROAD NAME	FUNCTIONAL CLASS	STATE SYSTEM	NHS	MAINTENANCE	MILEPOINT	MILEPOINT DESCRIPTION	MEDIAN TYPE	MARKED LANES	AADT
PARK HALL RD	U -Minor Collector	STATE SECONDARY		State Highway Agency	000.000 MD 5	POINT LOOKOUT RD	NONE	2	1,985
					000.450 OP 159	COURTNEY VILLE			
	R -Minor Collector	001.270 MD 235	THREE NOTCH RD						

MARYLAND DEPARTMENT OF TRANSPORTATION
STATE HIGHWAY ADMINISTRATION
DATA SERVICES DIVISION

2021 HIGHWAY LOCATION REFERENCE

COUNTY: ST. MARY'S
DISTRICT: 5
DATE: 1/23/2023
VERSION:1.0

ROUTE NUMBER: MD 520
DIRECTION: NORTH (INVENTORY)

ROAD NAME	FUNCTIONAL CLASS	STATE SYSTEM	NHS	MAINTENANCE	MILEPOINT	MILEPOINT DESCRIPTION	MEDIAN TYPE	MARKED LANES	AADT
WHITES NECK RD	R -Local	STATE SECONDARY		State Highway Agency	000.000	ROAD END	NONE	2	656
					000.300 CO 107	GIBSON RD			
					000.500 CO 831	JOYCE ST			
	R -Minor Collector				000.660 CO 106	FOSTERS NECK RD			
					000.820 CO 420	MOORE RD			
					001.110 CO 906	WILLIE CHESELDINE RD			
					002.190 CO 105	BEITZELL RD			
					002.310 CO 103	OSCAR HAYDEN RD			
					002.610 MD 239	BUSHWOOD WHARF RD			

ROUTE NUMBER: MD 584
DIRECTION: NORTH (INVENTORY)

ROAD NAME	FUNCTIONAL CLASS	STATE SYSTEM	NHS	MAINTENANCE	MILEPOINT	MILEPOINT DESCRIPTION	MEDIAN TYPE	MARKED LANES	AADT
OLD STATE HOUSE RD	U -Local	STATE SECONDARY		State Highway Agency	000.000 MD 5	POINT LOOKOUT RD	NONE	2	0
TRINITY CHURCH RD					000.200	NAME CHANGE AT 90 DEG BEND			
					000.380 MD 5	POINT LOOKOUT RD			

ROUTE NUMBER: MD 712
DIRECTION: NORTH (INVENTORY)

ROAD NAME	FUNCTIONAL CLASS	STATE SYSTEM	NHS	MAINTENANCE	MILEPOINT	MILEPOINT DESCRIPTION	MEDIAN TYPE	MARKED LANES	AADT
FOREST PARK RD	U -Major Collector	STATE SECONDARY		State Highway Agency	000.000 CO 352	HERMANVILLE RD	NONE	2	8,695
					000.000 MD 235	THREE NOTCH RD			
					000.598 CO 1559	BAYWOODS DR			
					000.690 CO 364	JANET LA			
					000.780 CO 607	MARY LYNN DR			
					000.880 CO 775	LONG LA			
					000.900 OP 161	LONG LANE FARM RD			
					001.100 CO 663	PINE HILL RUN RD			
					001.110	ROAD END: GATE 3 TO NAS PAX RIVER			

MARYLAND DEPARTMENT OF TRANSPORTATION
STATE HIGHWAY ADMINISTRATION
DATA SERVICES DIVISION

2021 HIGHWAY LOCATION REFERENCE

COUNTY: ST. MARY'S
DISTRICT: 5
DATE: 1/23/2023
VERSION:1.0

ROUTE NUMBER: MD 863 A
DIRECTION: EAST (INVENTORY)

ROAD NAME	FUNCTIONAL CLASS	STATE SYSTEM	NHS	MAINTENANCE	MILEPOINT	MILEPOINT DESCRIPTION	MEDIAN TYPE	MARKED LANES	AADT
NO NAME	R -Local	STATE SECONDARY		State Highway Agency	000.000 MD 5	THREE NOTCH RD	NONE	2	0
					000.050 OP 1	NO NAME			
					000.184 MD 5	THREE NOTCH RD			
					000.200 MD 5	THREE NOTCH RD (SB/L)			

ROUTE NUMBER: MD 868 G
DIRECTION: EAST (INVENTORY)

ROAD NAME	FUNCTIONAL CLASS	STATE SYSTEM	NHS	MAINTENANCE	MILEPOINT	MILEPOINT DESCRIPTION	MEDIAN TYPE	MARKED LANES	AADT
STONE CORNER LA	R -Local	STATE SECONDARY		State Highway Agency	000.000 MD 236	THOMPSON CORNER RD	NONE	2	0
					000.070 OP 624	STONE CORNER LN			

ROUTE NUMBER: MD 944
DIRECTION: NORTH (INVENTORY)

ROAD NAME	FUNCTIONAL CLASS	STATE SYSTEM	NHS	MAINTENANCE	MILEPOINT	MILEPOINT DESCRIPTION	MEDIAN TYPE	MARKED LANES	AADT
MERVELL DEAN RD	U -Local	STATE SECONDARY		State Highway Agency	000.000 CO 203	MERVELL DEAN RD	NONE	2	2,416
					000.197 MD 944 D	AIRPORT VIEW DR			
					000.400 CO 195	CLARKS LANDING RD			
					000.580 CO 914	SANDY BOTTOM RD			
					001.115 CO 1592	TOM HODGES DR	PAINTED (UNDIV)		
					001.200 CO 194	JOY CHAPEL RD	NONE		
					001.250 OP 568	ST JOHNS RD			
					001.277		PAINTED (UNDIV)		
					001.630 CO 1286	BECK RD	NONE		
					001.740 OP 410	NO NAME			
					002.000 CO 183	OLD THREE NOTCH RD			
					002.246 MD 235	THREE NOTCH RD			
					002.260 MD 235	THREE NOTCH RD (SB/L)			

MARYLAND DEPARTMENT OF TRANSPORTATION
STATE HIGHWAY ADMINISTRATION
DATA SERVICES DIVISION

2021 HIGHWAY LOCATION REFERENCE

COUNTY: ST. MARY'S
DISTRICT: 5
DATE: 1/23/2023
VERSION:1.0

ROUTE NUMBER: MD 944 A
DIRECTION: EAST (INVENTORY)

ROAD NAME	FUNCTIONAL CLASS	STATE SYSTEM	NHS	MAINTENANCE	MILEPOINT	MILEPOINT DESCRIPTION	MEDIAN TYPE	MARKED LANES	AADT
ST JOHNS RD	U -Local	STATE SECONDARY		State Highway Agency	000.000 CO 215	ST JOHNS RD	NONE	2	0
BECK RD					000.053 MD 235	THREE NOTCH RD (SB/L)			
					000.067 MD 235	THREE NOTCH RD			
					000.180 CO 1286	BECK RD			

ROUTE NUMBER: MD 944 B
DIRECTION: EAST (INVENTORY)

ROAD NAME	FUNCTIONAL CLASS	STATE SYSTEM	NHS	MAINTENANCE	MILEPOINT	MILEPOINT DESCRIPTION	MEDIAN TYPE	MARKED LANES	AADT
SANDY BOTTOM RD	U -Local	STATE SECONDARY		State Highway Agency	001.060 CO 225	SANDY BOTTOM RD	NONE	2	0
					001.080 MD 235	THREE NOTCH RD (SB/L)			

ROUTE NUMBER: MD 944 C
DIRECTION: EAST (INVENTORY)

ROAD NAME	FUNCTIONAL CLASS	STATE SYSTEM	NHS	MAINTENANCE	MILEPOINT	MILEPOINT DESCRIPTION	MEDIAN TYPE	MARKED LANES	AADT
CLARKS LANDING RD	U -Minor Collector	STATE SECONDARY		State Highway Agency	000.000 MD 235	THREE NOTCH RD (SB/L)	NONE	3	2,934
					000.012 MD 235	THREE NOTCH RD			
					000.040 CO 195	CLARKS LANDING RD			
					000.040 MD 944	MERVELL DEAN RD			

ROUTE NUMBER: MD 944 D
DIRECTION: WEST (INVENTORY)

ROAD NAME	FUNCTIONAL CLASS	STATE SYSTEM	NHS	MAINTENANCE	MILEPOINT	MILEPOINT DESCRIPTION	MEDIAN TYPE	MARKED LANES	AADT
AIRPORT VIEW DR	U -Local	STATE SECONDARY		State Highway Agency	000.000 MD 944	MERVELL DEAN RD	NONE	2	0
					000.031 MD 235	THREE NOTCH RD			
					000.045 MD 235	THREE NOTCH RD (SB/L)			
					000.060 CO 733	AIRPORT VIEW DR			

MARYLAND DEPARTMENT OF TRANSPORTATION
STATE HIGHWAY ADMINISTRATION
DATA SERVICES DIVISION

2021 HIGHWAY LOCATION REFERENCE

COUNTY: ST. MARY'S
DISTRICT: 5
DATE: 1/23/2023
VERSION:1.0

ROUTE NUMBER: MD 944 E
DIRECTION: WEST (INVENTORY)

ROAD NAME	FUNCTIONAL CLASS	STATE SYSTEM	NHS	MAINTENANCE	MILEPOINT	MILEPOINT DESCRIPTION	MEDIAN TYPE	MARKED LANES	AADT
MILES VILLAGE DR	U -Local	STATE SECONDARY		State Highway Agency	000.000 MD 235	THREE NOTCH RD (SB/L)	NONE	2	0
					000.020 CO 1163	MILES VILLAGE DR			

ROUTE NUMBER: MD 944 F
DIRECTION: WEST (INVENTORY)

ROAD NAME	FUNCTIONAL CLASS	STATE SYSTEM	NHS	MAINTENANCE	MILEPOINT	MILEPOINT DESCRIPTION	MEDIAN TYPE	MARKED LANES	AADT
AIRPORT DR	U -Major Collector	STATE SECONDARY		State Highway Agency	000.000 CO 203	MERVELL DEAN RD	CURBED	2	4,214
					000.004 MD 235	THREE NOTCH RD (SB/L)			
					000.020 CO 466	AIRPORT DR			

ROUTE NUMBER: MD 945
DIRECTION: NORTH (INVENTORY)

ROAD NAME	FUNCTIONAL CLASS	STATE SYSTEM	NHS	MAINTENANCE	MILEPOINT	MILEPOINT DESCRIPTION	MEDIAN TYPE	MARKED LANES	AADT
OLD MD 235	U -Local	STATE SECONDARY		State Highway Agency	000.000	ROAD END - GUARDRAIL	NONE	2	0
					000.100 MD 235	THREE NOTCH RD			

MARYLAND DEPARTMENT OF TRANSPORTATION
STATE HIGHWAY ADMINISTRATION
DATA SERVICES DIVISION

2021 HIGHWAY LOCATION REFERENCE

COUNTY: ST. MARY'S
DISTRICT: 5
DATE: 1/23/2023
VERSION:1.0

ROUTE NUMBER: MD 4
DIRECTION: SOUTH (NON-INVENTORY)

MILEPOINT		MILEPOINT DESCRIPTION
000.000	MD 4	SOLOMONS ISLAND RD
000.380	CO 789	N PATUXENT BEACH RD
000.490	CO 214	BILL DIXON RD
000.981	CO 789	N PATUXENT BEACH RD
000.981	CO 788	S PATUXENT BEACH RD
001.699	CO 788	S PATUXENT BEACH RD
002.160	CO 211	KINGSTON CREEK RD
002.530	CO 1013	PATUXENT BLVD
002.990	CO 234	OAK DR
003.255	MD 235	THREE NOTCH RD
003.265	MD 235	THREE NOTCH RD (SB/L)
003.505	CO 1506	FDR BLVD (WB/L)
003.515	CO 1506	FDR BLVD
003.972	CO 675	WILDEWOOD PKWY
004.280	CO 553	OLD ST ANDREWS CHURCH RD
004.530	CO 553	OLD ST ANDREWS CHURCH RD
005.090	CO 427	BELLWOOD LA
005.330	CO 441	ST ANDREWS LA
005.810	CO 232	INDIAN BRIDGE RD
006.130	CO 495	SANDRA LA
006.180	CO 231	BENSWOOD RD
006.230	CO 610	LACEYS LA
007.090	CO 230	FAIRGROUNDS RD
007.890	CO 224	BROWN RD
008.900	CO 229	BLACKSMITH SHOP RD
009.353	MD 5	POINT LOOKOUT RD
009.360	MD 5	POINT LOOKOUT RD (SB/L)

MARYLAND DEPARTMENT OF TRANSPORTATION
STATE HIGHWAY ADMINISTRATION
DATA SERVICES DIVISION

2021 HIGHWAY LOCATION REFERENCE

COUNTY: ST. MARY'S
DISTRICT: 5
DATE: 1/23/2023
VERSION:1.0

ROUTE NUMBER: MD 5
DIRECTION: SOUTH (NON-INVENTORY)

MILEPOINT	MILEPOINT DESCRIPTION
000.000	CHARLES CO/L
000.000 MD 5	LEONARDTOWN RD (SB/L)
000.113 CO 828	MOHAWK DR
000.330 CO 1	CHARLOTTE HALL RD
000.590 CO 923	OAKS RD
000.780 OP 598	TRIANGLE DR
000.970 CO 4	GOLDEN BEACH RD
001.270 MD 863 A	NO NAME
002.090 CO 3	CHARLOTTE HALL SCHOOL RD
002.400 CO 1	CHARLOTTE HALL RD
002.480 MD 6	NEW MARKET RD
002.530 MD 236 A	OLD MD 236
002.700 MD 236	THOMPSON CORNER RD
002.990 CO 27	NEW MARKET VILLAGE RD
003.310 CO 1037	COMMERCE PARK RD
003.820 CO 44	OLD VILLAGE RD
004.780 CO 1324	OLD LOCKES HILL RD
005.020 CO 29	MECHANICSVILLE RD
005.230 CO 43	HILLS CLUB RD
005.440 CO 45	FLORA CORNER RD
006.560 CO 30	BAPTIST CHURCH RD
006.950 MD 235	THREE NOTCH RD (SB/L)
007.050 CO 44	OLD VILLAGE RD
007.520 CO 60	HARPERS CORNER RD
007.930 CO 713	BIRCH MANOR DR
008.870 CO 869	MARION DR
009.470 CO 593	FOREST HALL DR
009.770 CO 51	FOLEY MATTINGLY RD
009.770 CO 693	ST THOMAS DR
010.010 MD 5 B	NO NAME
010.140 MD 238	CHAPTICO RD
011.297 CO 1666	FAIR HILL ST
011.304 CO 1666	FAIR HILL ST
011.620 MD 242	COLTON POINT RD

MARYLAND DEPARTMENT OF TRANSPORTATION
STATE HIGHWAY ADMINISTRATION
DATA SERVICES DIVISION

2021 HIGHWAY LOCATION REFERENCE

COUNTY: ST. MARY'S
DISTRICT: 5
DATE: 1/23/2023
VERSION:1.0

ROUTE NUMBER: MD 5
DIRECTION: SOUTH (NON-INVENTORY)

MILEPOINT **MILEPOINT DESCRIPTION**

011.620	CO 53	MORGANZA TURNER RD
011.720	CO 894	BUSY CORNER RD
011.740	CO 82	BUSY CORNER RD
012.670	MD 247	LOVEVILLE RD
013.130	CO 86	PIN CUSHION RD
015.050	CO 87	SUNNYSIDE RD
015.220	OP 56	BRUBACHER LA
015.440	CO 1351	JUNIORS CT
016.470	MD 234	BUDDS CREEK RD
016.510	MD 5 C	NO NAME
017.210	MD 243	NEWTOWNE NECK RD
017.925	MU 244	CLARKS REST RD
018.120	MU 5	ABELL ST
018.120	MU 156	MOAKLEY ST
018.500	MU 110	LAWRENCE AVE
018.620	MD 245	HOLLYWOOD RD
018.620	MU 230	WASHINGTON ST
018.750	OP 585	COLLEGE CIR
019.094	MU 186	ROSE HILL DR
019.229	MD 5 H	CEDAR LANE RD
019.350	MU 70	FENWICK ST
019.790	MD 4	ST ANDREWS CHURCH RD
020.440	CO 1510	HANOVER DR
020.610	CO 230	FAIRGROUNDS RD
020.610	MD 244	MEDLEYS NECK RD
021.740	CO 236	MOLL DYER RD
022.070	OP 608	HORSESHOE CT
022.590	CO 1599	HERITAGE DR
022.650	CO 1045	WILDERNESS RD
022.720	CO 246	WHIRLWIND RD
023.960	CO 1050	CHESTNUT RIDGE DR
024.100	CO 1138	DEER WOOD PARK DR
025.200	CO 249	CHINGVILLE RD
025.540	CO 248	CAMPCOSOMA RD

MARYLAND DEPARTMENT OF TRANSPORTATION
STATE HIGHWAY ADMINISTRATION
DATA SERVICES DIVISION

2021 HIGHWAY LOCATION REFERENCE

COUNTY: ST. MARY'S
DISTRICT: 5
DATE: 1/23/2023
VERSION:1.0

ROUTE NUMBER: MD 5
DIRECTION: SOUTH (NON-INVENTORY)

MILEPOINT	MILEPOINT DESCRIPTION
025.720 CO 1120	ASTER DR
026.330 CO 1178	SETH CT
026.530 CO 947	HUNTING QUARTER DR
026.690 MD 249	PINEY POINT RD
027.350 CO 1595	WALK THIS WAY CT
027.880 CO 283	FLAT IRON RD
027.880 MD 471	INDIAN BRIDGE RD
028.057 MD 5 A	OLD GREAT MILLS RD (SB/L)
028.138 MD 246	GREAT MILLS RD (WB/L)
028.142 MD 246	GREAT MILLS RD
028.310 CO 288	GODDARD RD
028.420 CO 1205	BAY RIDGE RD
028.540 CO 289	ADKINS RD
029.540 CO 1283	HILTON RIDGE DR
030.460 CO 334	WILLOWS RD
030.570 CO 586	OLD HERMANVILLE RD
030.900 CO 352	HERMANVILLE RD
031.370 CO 774	MANOR DR
031.540 CO 961	GILLIAM DR
032.010 MD 489	PARK HALL RD
032.380 CO 1433	NORTH SNOW HILL MANOR RD
032.380 OP 510	RELATIVE LA
033.420 CO 355	SOUTH SNOW HILL MANOR RD
034.190 MD 584	TRINITY CHURCH RD
034.430 MD 584	OLD STATE HOUSE RD
034.730 CO 357	MATTAPANY RD
034.780 CO 371	ROSECROFT RD
035.390 CO 374	BAUER RD
035.720 CO 732	PLEASANT MANOR RD
035.790 MD 5 J	EIGHTEEN WHEEL DR
035.860 CO 375	WOOD RD
036.310 CO 477	WATERVIEW DR
036.470 CO 1507	HERITAGE HILL LANE
036.970 CO 376	VILLA RD

MARYLAND DEPARTMENT OF TRANSPORTATION
STATE HIGHWAY ADMINISTRATION
DATA SERVICES DIVISION

2021 HIGHWAY LOCATION REFERENCE

COUNTY: ST. MARY'S
DISTRICT: 5
DATE: 1/23/2023
VERSION:1.0

ROUTE NUMBER: MD 5
DIRECTION: SOUTH (NON-INVENTORY)

MILEPOINT **MILEPOINT DESCRIPTION**

037.490	CO 1231	PACKER CT
037.730	CO 381	TRAPP RD
038.000	CO 533	BEACHVILLE RD
038.000	CO 378	CHISLEY TOWN RD
038.430	CO 383	WHITAKER RD
038.770	CO 818	WOODSCROFT RD
038.920	CO 384	ST PETER CLAVER RD
039.400	CO 384	ST PETER CLAVER RD
039.720	OP 443	CLARKE HILLTOP LA
040.070	CO 386	BENNETT DR
040.230	CO 390	WYNNE RD
040.360	MD 235	THREE NOTCH RD
040.790	CO 397	CURLEYS RD
040.940	CO 398	AIREDELE RD
041.090	CO 1198	BAYNE RD
041.510		ATR STATION #87
041.710	CO 401	FRESH POND NECK RD
041.900	CO 405	HARRY JAMES RD
042.390	MD 5 F	GASLEWBROOK DR
042.850	CO 406	LONG NECK RD
043.050	CO 407	CAMP BROWN RD
043.410	CO 408	CORNFIELD HARBOR RD
044.230	CO 409	SCOTLAND BEACH RD
045.062	SR 1	NO NAME
045.390	SR 2	POINT LOOKOUT RD
045.390		TELEPHONE POLE #146

ROUTE NUMBER: MD 5 A
DIRECTION: SOUTH (NON-INVENTORY)

MILEPOINT **MILEPOINT DESCRIPTION**

000.000	MD 246	GREAT MILLS RD
000.110	MD 5	POINT LOOKOUT RD

MARYLAND DEPARTMENT OF TRANSPORTATION
STATE HIGHWAY ADMINISTRATION
DATA SERVICES DIVISION

2021 HIGHWAY LOCATION REFERENCE

COUNTY: ST. MARY'S
DISTRICT: 5
DATE: 1/23/2023
VERSION:1.0

ROUTE NUMBER: MD 234
DIRECTION: WEST (NON-INVENTORY)

MILEPOINT		MILEPOINT DESCRIPTION
000.000	MD 5	POINT LOOKOUT RD
000.005	MD 5	POINT LOOKOUT RD (SB/L)
000.020	MD 5 C	NO NAME
000.080	CO 85	EDDIE NELSON RD
000.284	CO 1459	MITCHELL DR
000.560	CO 1142	ROCKY RIDGE RD
000.690	CO 1143	FRIENDS CT
001.100	CO 712	HICKS DR
001.210	CO 146	BIG CHESTNUT RD
001.660	OP 402	NO NAME
002.210	CO 86	PIN CUSHION RD
002.650	CO 145	BAYSIDE RD
003.493	MD 242	COLTON POINT RD
003.503	MD 242	COLTON POINT RD
003.511	MD 242	COLTON POINT RD
003.512	MD 242	COLTON POINT RD
004.594	CO 1465	DOROTHY MAE CT
004.594	CO 88	LONG RD
004.864	CO 89	HORSE SHOE RD
005.944	CO 89	HORSE SHOE RD
006.773	CO 1405	WOODMARK CT
007.454	CO 827	ZACH FOWLER RD
007.757	MD 238	CHAPTICO RD
007.772	MD 238	MADDOX RD (SB/L)
007.774	MD 238	MADDOX RD (SB/L)
008.184	CO 29	MECHANICSVILLE RD
009.217	CO 1495	MARJON CT
009.704	CO 49	DAVIS RD
011.014	CO 47	AVIATION YACHT CLUB RD
011.334	CO 892	BOWMAN RD
011.784	MD 236	THOMPSON CORNER RD
012.664	MD 234	BUDDS CREEK RD

MARYLAND DEPARTMENT OF TRANSPORTATION
STATE HIGHWAY ADMINISTRATION
DATA SERVICES DIVISION

2021 HIGHWAY LOCATION REFERENCE

COUNTY: ST. MARY'S
DISTRICT: 5
DATE: 1/23/2023
VERSION:1.0

ROUTE NUMBER: MD 235
DIRECTION: SOUTH (NON-INVENTORY)

MILEPOINT		MILEPOINT DESCRIPTION
000.000	MD 5	THREE NOTCH RD (SB/L)
000.004	MD 5	POINT LOOKOUT RD
001.180	CO 60	HARPERS CORNER RD
001.370	CO 53	MORGANZA TURNER RD
002.200	CO 63	MT ZION CHURCH RD
002.490	CO 54	LAUREL GROVE RD
003.500	CO 65	OAKVILLE RD
003.980	MD 247	LOVEVILLE RD
004.450	CO 1096	MAR A LEE DR
004.730	MD 472	NORTH SANDGATES RD
004.900	OP 432	CLARKES VILLAGE LA
005.510	CO 81	FRIENDSHIP SCHOOL RD
005.780	CO 1493	MURPHY CT
006.090	OP 361	NO NAME
006.820	CO 79	CLOVER HILL RD
007.650	CO 79	CLOVER HILL RD
007.710	OP 360	LOCUST GREEN LA
008.090	CO 178	JONES WHARF RD
008.330	CO 1496	PAPPYS WAY
008.500	CO 181	JOY LA
009.210	CO 183	OLD THREE NOTCH RD
009.400	CO 193	JOE WATHEN RD
009.820	MD 245	HOLLYWOOD RD
010.050	MD 944	MERVELL DEAN RD
010.570	OP 410	NO NAME
010.870	MD 944 A	BECK RD
011.140	CO 1592	TOM HODGES DR
011.690	MD 944 B	SANDY BOTTOM RD
011.850	MD 944 C	CLARKS LANDING RD
012.060	MD 944 D	AIRPORT VIEW DR
012.370	MD 944 E	MILES VILLAGE DR
012.859	MD 944 F	AIRPORT DR
012.862	MD 944 F	AIRPORT DR (EB/L)
013.233	CO 863	WILDEWOOD BLVD

MARYLAND DEPARTMENT OF TRANSPORTATION
STATE HIGHWAY ADMINISTRATION
DATA SERVICES DIVISION

2021 HIGHWAY LOCATION REFERENCE

COUNTY: ST. MARY'S
DISTRICT: 5
DATE: 1/23/2023
VERSION:1.0

ROUTE NUMBER: MD 235
DIRECTION: SOUTH (NON-INVENTORY)

MILEPOINT	MILEPOINT DESCRIPTION
013.560 CO 1517	FDR BLVD
013.898 MD 4	ST ANDREWS CHURCH RD
013.902 MD 4	ST ANDREWS CHURCH RD
014.334 CO 1306	FIRST COLONY BLVD
014.680 CO 207	OLD ROLLING RD
015.160 OP 531	TAYLOR LA
015.568 MD 237	CHANCELLORS RUN RD (SB/L)
015.572 MD 237	CHANCELLORS RUN RD
016.110 CO 953	MACARTHUR BLVD
016.490 CO 426	BUCK HEWITT RD
017.590 CO 272	PEGG RD
017.770 CO 912	VALLEY DR
017.890 CO 938	CORPORATE DR
018.090 OP 562	FDR BLVD
018.360 CO 1418	SHANGRI LA DR
018.530 MD 246	GREAT MILLS RD
018.580 CO 412	TULAGI PL
018.696 CO 1617	LEI DR
019.887 CO 350	LINCOLN AVE
020.005 CO 489	SOUTH HAMPTON DR
020.370 CO 665	WHEELER RD
020.580 MD 712	FOREST PARK RD
020.580 CO 352	HERMANVILLE RD
020.970 CO 1304	GELRUD COURT
020.990 OP 163	TURKEY NECK RD
021.200 CO 813	JACKSON RUN RD
021.310 CO 814	POPLAR RIDGE RD
021.450 CO 1245	WICKSHIRE DR
022.390 CO 814	POPLAR RIDGE RD
022.780 MD 489	PARK HALL RD
023.420 CO 421	LEACHBURG RD
023.480 CO 360	TIPPETT ROAD
023.560 OP 193	TEDDY WAY
023.690 CO 358	EVERGREEN PARK RD

MARYLAND DEPARTMENT OF TRANSPORTATION
STATE HIGHWAY ADMINISTRATION
DATA SERVICES DIVISION

2021 HIGHWAY LOCATION REFERENCE

COUNTY: ST. MARY'S
DISTRICT: 5
DATE: 1/23/2023
VERSION:1.0

ROUTE NUMBER: MD 235
DIRECTION: SOUTH (NON-INVENTORY)

MILEPOINT		MILEPOINT DESCRIPTION
024.350	CO 357	MATTAPANY RD
024.350	CO 530	ST JAMES CHURCH RD
024.610	CO 1333	KING JAMES RD
025.720	CO 365	BAY FORREST RD
025.720	CO 1605	KESSLER CT
027.110	CO 366	DEMKO RD
027.650	CO 381	TRAPP RD
027.790	CO 367	ST JEROMES NECK RD
029.230	CO 468	CEDAR LA
029.480	OP 190	NO NAME
029.940	CO 388	FREEMANS RD
029.970	CO 386	BENNETT DR
030.080	CO 389	PORTNEYS OVERLOOK RD
030.190	CO 390	WYNNE RD
030.350	MD 5	POINT LOOKOUT RD

ROUTE NUMBER: MD 237
DIRECTION: SOUTH (NON-INVENTORY)

MILEPOINT		MILEPOINT DESCRIPTION
000.000	CO 267	MAPLE RD
000.000	MD 235	THREE NOTCH RD
000.010	MD 235	THREE NOTCH RD (SB/L)
000.250	CO 1506	FDR BLVD
000.580	CO 1257	LONGFIELDS BLVD
000.768	CO 1002	GREENVIEW PKWY
001.080	OP 631	NORRIS RD
001.330	CO 1107	CLIPPER DR
001.630	CO 276	HORSEHEAD RD
001.890	CO 1003	RUTHERFORD BLVD
002.730	CO 272	PEGG RD
002.963	MD 246	GREAT MILLS RD (WB/L)
002.970	MD 246	GREAT MILLS RD

MARYLAND DEPARTMENT OF TRANSPORTATION
STATE HIGHWAY ADMINISTRATION
DATA SERVICES DIVISION

2021 HIGHWAY LOCATION REFERENCE

COUNTY: ST. MARY'S
DISTRICT: 5
DATE: 1/23/2023
VERSION:1.0

ROUTE NUMBER: MD 238
DIRECTION: SOUTH (NON-INVENTORY)

MILEPOINT **MILEPOINT DESCRIPTION**

000.000	MD 5	POINT LOOKOUT RD
000.110	MD 5 B	NO NAME
000.220	CO 1217	DALLAS DR
000.960	CO 52	DOCTOR JOHNSON RD
001.550	CO 1141	TIMOTHY CT
001.653	CO 1469	TROY COURT
002.810	CO 30	BAPTIST CHURCH RD
003.655	MD 234	BUDDS CREEK RD (WB/L)
003.657	MD 234	BUDDS CREEK RD (WB/L)
003.670	MD 234	BUDDS CREEK RD
003.738	CO 91	HURRY RD
005.720	OP 58	BASHFORD LA
006.170	CO 90	MANOR RD
006.400	CO 92	MILL POINT RD
006.703	CO 93	OLD CHAPTICO WHARF RD
007.340	OP 57	NO NAME
007.920	CO 97	NOTLEY HALL RD
008.880	OP 26	LONGVIEW BLVD
008.920	CO 96	BUSHWOOD CITY RD
010.050	CO 95	BUSHWOOD RD
010.830	MD 242	COLTON POINT RD

ROUTE NUMBER: MD 242
DIRECTION: SOUTH (NON-INVENTORY)

MILEPOINT **MILEPOINT DESCRIPTION**

000.000	CO 53	MORGANZA TURNER RD
000.000	MD 5	POINT LOOKOUT RD
000.043	CO 894	BUSY CORNER RD
001.212	CO 52	DOCTOR JOHNSON RD
002.059	OP 399	ALVEY WAY
002.115	CO 478	YATES RD
002.339	CO 87	SUNNYSIDE RD
003.327	CO 1095	LEDFORD DR

MARYLAND DEPARTMENT OF TRANSPORTATION
STATE HIGHWAY ADMINISTRATION
DATA SERVICES DIVISION

2021 HIGHWAY LOCATION REFERENCE

COUNTY: ST. MARY'S
DISTRICT: 5
DATE: 1/23/2023
VERSION:1.0

ROUTE NUMBER: MD 242
DIRECTION: SOUTH (NON-INVENTORY)

MILEPOINT **MILEPOINT DESCRIPTION**

003.979	MD 234	BUDDS CREEK RD (WB/L)
003.980	MD 234	BUDDS CREEK RD (WB/L)
003.988	MD 234	BUDDS CREEK RD
003.998	MD 234	BUDDS CREEK RD
005.334	CO 639	GRAMPTON RD
005.334	CO 91	HURRY RD
005.683	CO 858	DOWNS DR
005.907	MD 470	OAKLEY RD
007.015	CO 98	SUGAR HOLE RD
007.487	MD 238	MADDOX RD
008.467	MD 239	BUSHWOOD WHARF RD
009.802	CO 111	ABELL RD
009.830	MD 470	OAKLEY RD
010.072	CO 115	HATCHET THICKET RD
010.258	CO 127	PAUL ELLIS RD
010.554	CO 128	RIVER SPRING SCHOOL RD
010.977	CO 129	RIVER SPRINGS RD
011.120	CO 130	LOUIS BAILEY RD
011.539	CO 131	WATERLOO CIR
011.627	CO 134	ED BROWN RD
011.891	OP 462	WELLS PL
011.995	CO 131	WATERLOO CIR
012.029	CO 135	GRAVES RD
012.053	CO 136	PALMER RD
012.449	CO 138	DUKEHARTS CREEK RD
012.685	CO 139	CHARLES HALL RD
012.797	CO 137	BAYVIEW RD
012.855	CO 141	BEACH RD
012.855	CO 889	POINT BREEZE RD

MARYLAND DEPARTMENT OF TRANSPORTATION
STATE HIGHWAY ADMINISTRATION
DATA SERVICES DIVISION

2021 HIGHWAY LOCATION REFERENCE

COUNTY: ST. MARY'S
DISTRICT: 5
DATE: 1/23/2023
VERSION:1.0

ROUTE NUMBER: MD 246
DIRECTION: WEST (NON-INVENTORY)

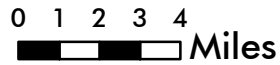
MILEPOINT		MILEPOINT DESCRIPTION
000.000		ROAD END: GATE/GUARDHOUSE
000.084	MD 235	THREE NOTCH RD
000.097	MD 235	THREE NOTCH RD (SB/L)
000.160	CO 333	SOUTH CORAL DR
000.260	CO 1418	SHANGRI LA DR
000.410	CO 1616	FDR BLVD
000.490	CO 253	MIDWAY DR
000.650	CO 344	N ESSEX DR
000.830	CO 340	SARATOGA DR
001.287	CO 939	PACIFIC DR
001.460	CO 915	FOREST RUN DR
001.460	CO 274	SANNER LA
001.790	CO 1132	QUATMAN RD
001.873	CO 1027	WESTBURY BLVD
001.880	CO 1106	CARVER SCHOOL BLVD
002.010	CO 836	LEXWOOD DR
002.380	MD 237	CHANCELLORS RUN RD
002.436	CO 1670	WOOLSEY MANOR DR
002.540	CO 1673	EAST RUN DR
003.090	CO 282	LANGLEY RD
003.160	CO 1583	PLEASANT MILL DR
003.260	MD 5 A	OLD GREAT MILLS RD
003.360	MD 5	POINT LOOKOUT RD

ROUTE NUMBER: MD 944 F
DIRECTION: EAST (NON-INVENTORY)

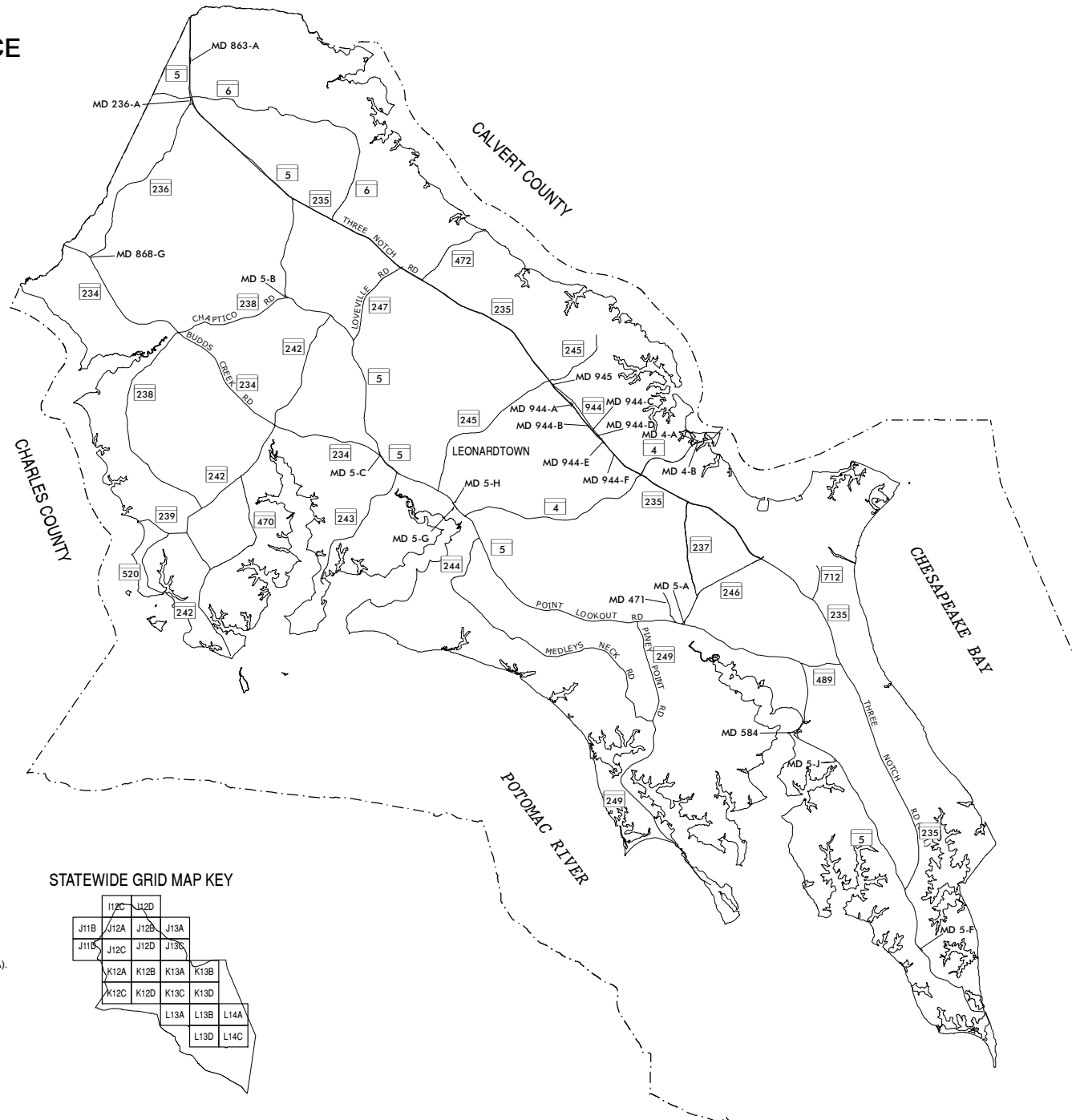
MILEPOINT		MILEPOINT DESCRIPTION
000.000	CO 466	AIRPORT DR
000.016	MD 235	THREE NOTCH RD (SB/L)
000.020	CO 203	MERVELL DEAN RD

ST. MARY'S COUNTY HIGHWAY LOCATION REFERENCE 2021


Prepared by the
Maryland Department of Transportation
STATE HIGHWAY ADMINISTRATION
DATA SERVICES DIVISION



Data as of December 31, 2021



LEGEND

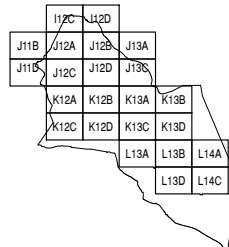
-  Interstate Highway
-  US Highway
-  State Highway

The information in these maps is provided as a public service by the Maryland Department of Transportation State Highway Administration (MDOT SHA).

NOTICE

Restriction of Liability:
MDOT SHA makes no claims, promises or guarantees about the accuracy, completeness, or adequacy of the contents of these maps and expressly disclaims liability for any errors and omissions in the contents of these documents. For more detailed maps, please contact: SHA_State_Local_DG@mdot.maryland.gov

STATEWIDE GRID MAP KEY



ROUTE ALERT LIST

SAINT MARY'S COUNTY

none