

2021

Calendar Year

HIGHWAY LOCATION REFERENCE

Data as of December 31, 2021

**TALBOT
COUNTY**

SHA DISTRICT #2

TA



MARYLAND DEPARTMENT OF TRANSPORTATION
STATE HIGHWAY ADMINISTRATION
DATA SERVICES DIVISION

2021 HIGHWAY LOCATION REFERENCE

COUNTY: TALBOT
DISTRICT: 2
DATE: 1/23/2023
VERSION:1.0

ROUTE NUMBER: MD 33
DIRECTION: EAST (INVENTORY)

ROAD NAME	FUNCTIONAL CLASS	STATE SYSTEM	NHS	MAINTENANCE	MILEPOINT	MILEPOINT DESCRIPTION	MEDIAN TYPE	MARKED LANES	AADT	
TILGHMAN ISLAND RD	R -Minor Collector	STATE SECONDARY		State Highway Agency	000.000	CO 159	BLACK WALNUT POINT RD	NONE	2	2,180
	R -Major Collector				000.100	CO 127	PHILLIPS RD			
					000.100	CO 291	WHARF RD			
					000.270	CO 128	DOGWOOD COVE RD			
					000.290	CO 212	FOSTER AVE			
					000.390	CO 313	DOGWOOD HARBOR RD			
					000.410	CO 360	SETH AVE			
					000.460	CO 129	GIBSONTOWN RD			
					000.530	CO 130	ELMER ST			
					000.580	CO 139	SINCLAIR AVE			
					000.590	CO 131	MISSION RD			
					000.670	CO 132	COOPERTOWN RD			
					000.710	CO 133	WILLEY RD			
					000.750	CO 134	CHICKEN POINT RD			
					000.800	CO 317	TONGERS BASIN RD			
					000.859		STRUCTURE 200001001			
					000.920	CO 193	CAMPER CIR			
					000.990	CO 193	CAMPER CIR			
					002.050	CO 358	DEEP HARBOR FARM RD			
					003.000	CO 423	LANGDON FARM RD			
					003.380	CO 168	PUNCH POINT RD			
					003.710	CO 445	SHERWOOD RD			
					004.100	CO 89	LOWES WHARF RD			
					004.100	CO 445	SHERWOOD RD			
					006.050	CO 88	BEECHLEY RD			
					006.550	CO 87	BAY SHORE RD			
					006.720	CO 85	POT PIE RD			2,564
					006.830	CO 202	COOPER LA			
					008.020	CO 443	WALKERS TURN RD			3,384
					008.110	CO 84	NEW RD			

MARYLAND DEPARTMENT OF TRANSPORTATION
STATE HIGHWAY ADMINISTRATION
DATA SERVICES DIVISION

2021 HIGHWAY LOCATION REFERENCE

COUNTY: TALBOT
DISTRICT: 2
DATE: 1/23/2023
VERSION:1.0

ROUTE NUMBER: MD 33
DIRECTION: EAST (INVENTORY)

ROAD NAME	FUNCTIONAL CLASS	STATE SYSTEM	NHS	MAINTENANCE	MILEPOINT	MILEPOINT DESCRIPTION	MEDIAN TYPE	MARKED LANES	AADT
TILGHMAN ISLAND RD	R -Major Collector	STATE SECONDARY		State Highway Agency	008.530 CO 154	WADES POINT RD	NONE	2	3,384
ST MICHAELS RD					009.070 CO 83	MACKS LA			
					009.560 CO 79	OLD CLAIBORNE RD			
					010.000 CO 440	CLAIBORNE RD			5,854
					010.060 CO 442	CLAIBORNE RD RAMP			
					010.430 CO 203	HARRISON CANNERY RD			
					010.810 MD 579	BOZMAN NEAVITT RD			
					010.810 CO 237	PORTERS CREEK LA			
					012.100 OP 145	MARTINGHAM DR			
					012.280 CO 71	DEEP WATER POINT RD			
					012.500 CO 78	ROLLES RANGE RD			
TALBOT ST					012.530 CO 70	YACHT CLUB RD			
					012.770 MU 305	PERRY CABIN DR			
					012.890 MU 210	LEE ST			
					012.970 MU 260	MICHELL ST			
					013.010 MU 375	TRUSTY ST			
					013.100 MU 130	DODSON AVE			
					013.160 MU 290	NORTH ST			
					013.200 MU 250	MILL ST			13,990
					013.230 MU 60	CHERRY ST			
					013.230 MU 320	RAILROAD AVE			
					013.300 MU 9020	CARPENTER ALLEY			
					013.300 MU 40	CARPENTER ST			
					013.350 MU 390	WILLOW ST			
					013.380 MU 30	CANTON ST			
					013.430 MU 270	MULBERRY ST			
					013.450 MU 170	GRACE ST			
					013.500 MU 360	THOMPSON ST			
					013.530 MU 91	E CHESTNUT ST			
					013.530 MU 90	W CHESTNUT ST			

MARYLAND DEPARTMENT OF TRANSPORTATION
STATE HIGHWAY ADMINISTRATION
DATA SERVICES DIVISION

2021 HIGHWAY LOCATION REFERENCE

COUNTY: TALBOT
DISTRICT: 2
DATE: 1/23/2023
VERSION:1.0

ROUTE NUMBER: MD 33
DIRECTION: EAST (INVENTORY)

ROAD NAME	FUNCTIONAL CLASS	STATE SYSTEM	NHS	MAINTENANCE	MILEPOINT	MILEPOINT DESCRIPTION	MEDIAN TYPE	MARKED LANES	AADT
TALBOT ST	R -Major Collector	STATE SECONDARY		State Highway Agency	013.560 MU 9010	HARRISON ALLEY	NONE	2	13,990
					013.590 MU 95	E CHEW AVE			
					013.590 MU 100	W CHEW AVE			
					013.650 MU 240	MARENGO ST			
					013.700 MU 231	E MAPLE AVE			
					013.700 MU 230	W MAPLE AVE			
					013.750 MU 10	BOUNDARY LA			
	R -Minor Arterial				013.770 MU 340	SEYMOUR AVE			
					014.075 MU 396	MAREA TERR			
ST MICHAELS RD					014.200 CO 357	WOODSIDE AVE			
					014.260		CENTER TLA (UNDIV)		
					014.400 CO 157	LINCOLN AVE			
					014.570 CO 158	MADISON AVE			
					014.740 CO 66	PEA NECK RD	NONE		
					015.630 CO 475	BLUEBERRY ACRES			
					016.240 OP 51	SOLITUDE LA			
					016.330 MD 329	ROYAL OAK RD			
					016.780 CO 178	STATION RD			
					016.920	STRUCTURE 200002001			
					018.320		PAINTED (UNDIV)		
					018.430 CO 255	ARCADIA SHORES RD	NONE		
					018.430 MD 329	ROYAL OAK RD			
					018.500		PAINTED (UNDIV)		
					018.690 CO 52	TRAVELERS REST RD	NONE		
					018.745		PAINTED (UNDIV)		
					019.900 CO 359	AVELEY FARM RD	NONE		
					020.000 CO 143	BLOOMFIELD RD			
					020.220 CO 72	DONCASTER RD			
					020.760 CO 240	NORTH BEND RD			
					020.853		PAINTED (UNDIV)		

MARYLAND DEPARTMENT OF TRANSPORTATION
STATE HIGHWAY ADMINISTRATION
DATA SERVICES DIVISION

2021 HIGHWAY LOCATION REFERENCE

COUNTY: TALBOT
DISTRICT: 2
DATE: 1/23/2023
VERSION:1.0

ROUTE NUMBER: MD 33
DIRECTION: EAST (INVENTORY)

ROAD NAME	FUNCTIONAL CLASS	STATE SYSTEM	NHS	MAINTENANCE	MILEPOINT	MILEPOINT DESCRIPTION	MEDIAN TYPE	MARKED LANES	AADT			
ST MICHAELS RD	R -Minor Arterial	STATE SECONDARY		State Highway Agency	020.930	CO 459	OLD BLOOMFIELD RD	NONE	2	14,090		
					020.930	MD 370	UNIONVILLE RD					
					021.670	CO 171	LEEHAVEN RD					
					022.080							
					022.377	MU 650	MARLBORO AVE					
	U -Minor Arterial					022.440		PAINTED (UNDIV)				
						022.550						
						022.650		NONE				
						022.660	MD 322	EASTON PKWY			PAINTED (UNDIV)	3
						022.700	MU 1000	THIRD HAVEN HGTS				2
BAY ST					022.900	MU 440	HAMMOND ST	NONE				
					022.930	MU 899	ST MARKS PL					
					023.090	MU 1110	WEST ST					
					023.170	MU 1091	WASHINGTON ST					

ROUTE NUMBER: MD 303
DIRECTION: NORTH (INVENTORY)

ROAD NAME	FUNCTIONAL CLASS	STATE SYSTEM	NHS	MAINTENANCE	MILEPOINT	MILEPOINT DESCRIPTION	MEDIAN TYPE	MARKED LANES	AADT								
TAPPERS CORNER RD	R -Local	STATE SECONDARY		State Highway Agency	000.000	MD 309	CORDOVA RD	NONE	2	215							
					000.027		STRUCTURE 200012001										
					000.200	CO 354	WALLYS WAY										
					000.284		STRUCTURE 200029001										
					000.420	CO 5	DUKES BRIDGE RD										
					000.630	CO 13	VOSHELL RD										
					LEWISTOWN RD								001.390	CO 19	LEWISTOWN RD		985
													001.640	OP 119	TUCKAHOE AVE		
													001.768		STRUCTURE 200033001		
													002.830	CO 1	BLADES RD E		
					003.536		STRUCTURE 200010001										

MARYLAND DEPARTMENT OF TRANSPORTATION
STATE HIGHWAY ADMINISTRATION
DATA SERVICES DIVISION

2021 HIGHWAY LOCATION REFERENCE

COUNTY: TALBOT
DISTRICT: 2
DATE: 1/23/2023
VERSION:1.0

ROUTE NUMBER: MD 303

DIRECTION: NORTH (INVENTORY)

ROAD NAME	FUNCTIONAL CLASS	STATE SYSTEM	NHS	MAINTENANCE	MILEPOINT	MILEPOINT DESCRIPTION	MEDIAN TYPE	MARKED LANES	AADT
LEWISTOWN RD	R -Local	STATE SECONDARY		State Highway Agency	003.580	BEG X-REF W/ MD 404AL	NONE	2	985
					003.580 MD 404 AL	TALBOT AVE			
MAIN ST	R -Minor Collector				003.660	END X-REF W/ MD 404AL			933
					003.660 MD 404 AL	TALBOT AVE			
					003.780 MD 303	MAIN ST			
					003.780 CO 469	PARK AVE			
					003.780	QUEEN ANNES CO/L			

ROUTE NUMBER: MD 309

DIRECTION: NORTH (INVENTORY)

ROAD NAME	FUNCTIONAL CLASS	STATE SYSTEM	NHS	MAINTENANCE	MILEPOINT	MILEPOINT DESCRIPTION	MEDIAN TYPE	MARKED LANES	AADT
BLACK DOG ALLEY	U -Minor Collector	STATE SECONDARY		State Highway Agency	000.000 CO 277	AIRPORT RD	NONE	2	4,195
					000.005 US 50	OCEAN GATEWAY (WB/L)			
CORDOVA RD	U -Major Collector				000.130 CO 28	BLACK DOG ALLEY			
					000.130 CO 332	CORDOVA RD			
					000.390 OP 17	TALL OAKS RD			
	R -Major Collector				001.360 CO 272	KLONDIKE RD			
					001.360 CO 4	OLD CORDOVA RD			
					002.730 CO 26	RABBIT HILL RD			
					003.830 CO 17	THREE BRIDGE BRANCH RD			
					005.170 CO 4	OLD CORDOVA RD			
					005.670 CO 271	KITTYS CORNER RD			
					005.670 CO 3	SKIPTON CORDOVA RD			
					005.740 CO 180	WILLIS ST			
					006.050 CO 5	DUKES BRIDGE RD			
					006.160 CO 220	ASCHEs ACRES RD			
					006.400 CO 2	CONNOLLY RD			
					006.690 MD 303	TAPPERS CORNER RD			4,015
					008.280 CO 1	BLADES RD E			

MARYLAND DEPARTMENT OF TRANSPORTATION
STATE HIGHWAY ADMINISTRATION
DATA SERVICES DIVISION

2021 HIGHWAY LOCATION REFERENCE

COUNTY: TALBOT
DISTRICT: 2
DATE: 1/23/2023
VERSION:1.0

ROUTE NUMBER: MD 309
DIRECTION: NORTH (INVENTORY)

ROAD NAME	FUNCTIONAL CLASS	STATE SYSTEM	NHS	MAINTENANCE	MILEPOINT	MILEPOINT DESCRIPTION	MEDIAN TYPE	MARKED LANES	AADT
CORDOVA RD	R -Major Collector	STATE SECONDARY		State Highway Agency	009.168	STRUCTURE 200024001	NONE	2	4,015
					009.220	MD 404 AL MILLSBORO DENTON RD			
					009.220	CO 431 OLD QUEEN ANNE RD			
					009.390	MD 309 CORDOVA RD			
					009.390	CO 750 FLOWERS RD			
					009.390	CO 469 PARK AVE			
					009.390	QUEEN ANNES CO/L			

ROUTE NUMBER: MD 322
DIRECTION: NORTH (INVENTORY)

ROAD NAME	FUNCTIONAL CLASS	STATE SYSTEM	NHS	MAINTENANCE	MILEPOINT	MILEPOINT DESCRIPTION	MEDIAN TYPE	MARKED LANES	AADT			
EASTON PKWY	U -Principal Arterial – Other	STATE SECONDARY	NHS	State Highway Agency	000.000	US 50 OCEAN GATEWAY	UNPROTECTED	3	15,300			
					000.080	MD 322 A NO NAME						
					000.530	MD 565 A S WASHINGTON ST						
					000.586					CURBED	3	
					000.621						2	
					000.673					PAINTED (UNDIV)		
					001.044					STRUCTURE 200027001	NONE	
					001.590	MD 333				OXFORD RD		
					002.290						PAINTED (UNDIV)	
					002.410	MD 334				PORT ST	NONE	
					002.453						PAINTED (UNDIV)	
					002.630	MU 420				GLENWOOD AVE	NONE	
					002.630	MU 421				W GLENWOOD AVE		
					002.780						PAINTED (UNDIV)	
					002.978					STRUCTURE 200026001	NONE	
					002.980	MD 33				BAY ST	PAINTED (UNDIV)	15,823
					003.120							4
003.165			NONE	3								

MARYLAND DEPARTMENT OF TRANSPORTATION
STATE HIGHWAY ADMINISTRATION
DATA SERVICES DIVISION

2021 HIGHWAY LOCATION REFERENCE

COUNTY: TALBOT
DISTRICT: 2
DATE: 1/23/2023
VERSION:1.0

ROUTE NUMBER: MD 322

DIRECTION: NORTH (INVENTORY)

ROAD NAME	FUNCTIONAL CLASS	STATE SYSTEM	NHS	MAINTENANCE	MILEPOINT	MILEPOINT DESCRIPTION	MEDIAN TYPE	MARKED LANES	AADT
EASTON PKWY	U -Principal Arterial – Other	STATE SECONDARY	NHS	State Highway Agency	003.260 MU 650	MARLBORO AVE	NONE	3	15,823
					003.315		PAINTED (UNDIV)		
					003.400		NONE	2	
					003.690		PAINTED (UNDIV)		
					003.810 MU 410	GLEBE RD	NONE		
					003.855		PAINTED (UNDIV)		
					004.640 MD 322 B	AIRPARK DR	NONE		
					004.640 MU 1091	WASHINGTON ST			
					004.720		PAINTED (UNDIV)		
					004.959		CURBED		
					005.030 US 50	OCEAN GATEWAY	UNPROTECTED		
					005.120 US 50	OCEAN GATEWAY (WB/L)			

ROUTE NUMBER: MD 322 A

DIRECTION: SOUTH (INVENTORY)

ROAD NAME	FUNCTIONAL CLASS	STATE SYSTEM	NHS	MAINTENANCE	MILEPOINT	MILEPOINT DESCRIPTION	MEDIAN TYPE	MARKED LANES	AADT
NO NAME	U -Local	STATE SECONDARY		State Highway Agency	000.000 US 50	OCEAN GATEWAY	NONE	1	0
					000.070 MD 322	EASTON PKWY			

ROUTE NUMBER: MD 322 B

DIRECTION: WEST (INVENTORY)

ROAD NAME	FUNCTIONAL CLASS	STATE SYSTEM	NHS	MAINTENANCE	MILEPOINT	MILEPOINT DESCRIPTION	MEDIAN TYPE	MARKED LANES	AADT
AIRPARK DR	U -Local	STATE SECONDARY		State Highway Agency	000.000 MD 322	EASTON PKWY	NONE	2	0
					000.000 MU 1091	WASHINGTON ST			
					000.030 MU 25	AIRPARK DR			
					000.030 MD 662 C	CENTREVILLE RD			

MARYLAND DEPARTMENT OF TRANSPORTATION
STATE HIGHWAY ADMINISTRATION
DATA SERVICES DIVISION

2021 HIGHWAY LOCATION REFERENCE

COUNTY: TALBOT
DISTRICT: 2
DATE: 1/23/2023
VERSION:1.0

ROUTE NUMBER: MD 328
DIRECTION: EAST (INVENTORY)

ROAD NAME	FUNCTIONAL CLASS	STATE SYSTEM	NHS	MAINTENANCE	MILEPOINT	MILEPOINT DESCRIPTION	MEDIAN TYPE	MARKED LANES	AADT
MATTHEWSTOWN RD	U -Major Collector	STATE SECONDARY		State Highway Agency	000.000 MU 430	GOLDSBOROUGH ST	CURBED	2	9,690
					000.000 US 50	OCEAN GATEWAY			
					000.008 US 50	OCEAN GATEWAY (WB/L)			
					000.061		PAINTED (UNDIV)		
					000.180 MU 1250	ELLIOTT RD	NONE		
					000.240		PAINTED (UNDIV)		
					000.490 CO 370	GANNON CIR	NONE		
					000.700 MU 295	DYOTT CT			
					000.700 MU 365	FISHER RANGE RD			
					001.076 MU 711	MILE POST DR			
					001.100		PAINTED (UNDIV)		
					001.203 MU 1252	MCCALL ST	NONE		
					001.255		PAINTED (UNDIV)		
					001.560 CO 263	SWANN HAVEN RD	NONE		
	U -Minor Arterial				001.640 CO 28	BLACK DOG ALLEY			
	R -Minor Arterial				002.328	STRUCTURE 200013001			
					002.940 CO 25	GANNON RD			
					002.940 CO 276	MULLET BRANCH RD			
					004.190 CO 17	THREE BRIDGE BRANCH RD			
					004.840 CO 53	COUNCELL RD			
					005.449	STRUCTURE 200014001			
					006.340 CO 271	KITTYS CORNER RD			
					006.510 CO 274	KINGSTON LANDING RD			6,185
					006.510 CO 19	LEWISTOWN RD			
					007.140 CO 32	TURKEY CREEK RD			
					007.320 CO 24	COLBY RD			
					007.990 CO 31	FOX RD			
					008.510 OP 121	HIGHFIELD RD			
					008.660 CO 145	TUCKAHOE LANDING RD			
					008.720 CO 314	TUCKAHOE RIVER RD			

MARYLAND DEPARTMENT OF TRANSPORTATION
STATE HIGHWAY ADMINISTRATION
DATA SERVICES DIVISION

2021 HIGHWAY LOCATION REFERENCE

COUNTY: TALBOT
DISTRICT: 2
DATE: 1/23/2023
VERSION:1.0

ROUTE NUMBER: MD 328
DIRECTION: EAST (INVENTORY)

ROAD NAME	FUNCTIONAL CLASS	STATE SYSTEM	NHS	MAINTENANCE	MILEPOINT	MILEPOINT DESCRIPTION	MEDIAN TYPE	MARKED LANES	AADT
MATTHEWSTOWN RD	R -Minor Arterial	STATE SECONDARY		State Highway Agency	008.740	STRUCTURE 050012001	NONE	2	6,185
					008.890	CAROLINE CO/L			
					008.890 MD 328	NEW BRIDGE RD			

ROUTE NUMBER: MD 329
DIRECTION: EAST (INVENTORY)

ROAD NAME	FUNCTIONAL CLASS	STATE SYSTEM	NHS	MAINTENANCE	MILEPOINT	MILEPOINT DESCRIPTION	MEDIAN TYPE	MARKED LANES	AADT	
ROYAL OAK RD	R -Minor Collector	STATE SECONDARY		State Highway Agency	000.000 MD 33	ST MICHAELS RD	NONE	2	1,485	
					000.420 CO 178	STATION RD				
					000.700 CO 65	MOORES RD				
					000.860 CO 64	THORNETON RD				
					001.010 CO 59	BELLEVUE RD				1,945
					001.500 CO 56	SCHOOLHOUSE LA				
					001.600 OP 132	SYCAMORE LA				
					001.900 CO 54	HOPKINS NECK RD				2,435
					002.640 CO 29	RIGBYLOT RD				
					003.290 CO 255	ARCADIA SHORES RD				
					003.290 MD 33	ST MICHAELS RD				

ROUTE NUMBER: MD 331
DIRECTION: NORTH (INVENTORY)

ROAD NAME	FUNCTIONAL CLASS	STATE SYSTEM	NHS	MAINTENANCE	MILEPOINT	MILEPOINT DESCRIPTION	MEDIAN TYPE	MARKED LANES	AADT
DOVER RD	R -Minor Arterial	STATE SECONDARY		State Highway Agency	000.000	CAROLINE CO/L	NONE	2	11,793
					000.000 MD 331	DOVER BRIDGE RD			
					001.810 CO 28	BLACK DOG ALLEY			
					002.110 CO 96	DOVER NECK RD			
	U -Minor Arterial				003.210 MU 551	JUNE WAY	PAINTED (UNDIV) CENTER TLA (UNDIV)		
					003.390				
					003.480 CO 97	CHILCUTT RD			

MARYLAND DEPARTMENT OF TRANSPORTATION
STATE HIGHWAY ADMINISTRATION
DATA SERVICES DIVISION

2021 HIGHWAY LOCATION REFERENCE

COUNTY: TALBOT
DISTRICT: 2
DATE: 1/23/2023
VERSION:1.0

ROUTE NUMBER: MD 331
DIRECTION: NORTH (INVENTORY)

ROAD NAME	FUNCTIONAL CLASS	STATE SYSTEM	NHS	MAINTENANCE	MILEPOINT	MILEPOINT DESCRIPTION	MEDIAN TYPE	MARKED LANES	AADT	
DOVER RD	U -Minor Arterial	STATE SECONDARY		State Highway Agency	003.570	MU 1249	INDUSTRIAL PARK RD	NONE	2	11,793
					003.570	MU 990	TEAL DR			
					003.630		CENTER TLA (UNDIV)			
					003.810	MU 1250	ELLIOTT RD			
					003.957	US 50	OCEAN GATEWAY (WB/L)			
					003.960	MU 277	DOVER RD			

ROUTE NUMBER: MD 333
DIRECTION: NORTH (INVENTORY)

ROAD NAME	FUNCTIONAL CLASS	STATE SYSTEM	NHS	MAINTENANCE	MILEPOINT	MILEPOINT DESCRIPTION	MEDIAN TYPE	MARKED LANES	AADT		
N MORRIS ST	R -Major Collector	STATE SECONDARY		State Highway Agency	000.000			NONE	2	3,335	
					000.002		STRUCTURE 200025001				
					000.050	MU 271	E STRAND				
					000.050	MU 270	W STRAND				
					000.160	MU 280	TILGHMAN ST				
					000.260	MU 340	WILSON ST				
					000.320	MU 120	MARKET ST				
					S MORRIS ST	000.360	MU 100				HIGH ST
						000.500	MU 20				BENONI ST
						000.500	MU 250				SOUTH ST
						000.560	MU 60				DIVISION ST W
						000.620	MU 40				CAROLINE ST
					OXFORD RD	000.630	MU 180				S MORRIS ST
						000.770	MU 90				FIRST ST
						000.790	MU 210				SECOND ST
						000.820	MU 105				JACKS POINT RD
						000.900	MU 30				BONFIELD AVE
001.060	OP 71	BONFIELD MANOR RD									
001.090	CO 224	HELMS HALF ACRE RD									

MARYLAND DEPARTMENT OF TRANSPORTATION
STATE HIGHWAY ADMINISTRATION
DATA SERVICES DIVISION

2021 HIGHWAY LOCATION REFERENCE

COUNTY: TALBOT
DISTRICT: 2
DATE: 1/23/2023
VERSION:1.0

ROUTE NUMBER: MD 333

DIRECTION: NORTH (INVENTORY)

ROAD NAME	FUNCTIONAL CLASS	STATE SYSTEM	NHS	MAINTENANCE	MILEPOINT	MILEPOINT DESCRIPTION	MEDIAN TYPE	MARKED LANES	AADT
OXFORD RD	R -Minor Arterial	STATE SECONDARY		State Highway Agency	001.310 CO 190	BOONE CREEK RD	NONE	2	3,335
					001.310 OP 70	CEMETERY RD			
					002.330 CO 104	EVERGREEN RD			
					002.880 CO 189	WORLD FARM RD			
					003.870 CO 260	SAILORS RETREAT RD			
					004.240 CO 282	ALMSHOUSE RD			8,302
					004.240 CO 103	OTWELL RD			
					005.050 OP 69	ARMENTROUT RD			
					005.300 CO 105	SPRING RD			
					005.945	STRUCTURE 200017001			
					006.750 CO 254	COUNTRY CLUB DR			
					006.950 CO 102	BAILEYS NECK RD			
					006.950 CO 285	LLANDAFF RD			
					007.190 CO 94	OLD COUNTRY CLUB RD			
					007.250 CO 223	EDGEMERE RD			
					007.310 CO 267	HOLDEN RD			
					007.404	STRUCTURE 200016001			
	U -Minor Arterial				007.926		PAINTED (UNDIV)		
					008.000 CO 195	OAKLANDS RD	NONE		
					008.035		PAINTED (UNDIV)		
					008.640 CO 20	CEDAR POINT RD	NONE		
					008.680 CO 93	WAVERLY RD			
					008.840 OP 232	TOUR DR			
					009.180 OP 210	CLUBHOUSE DR			
					009.270 MU 880	POLLYS HILL LA			
					009.295	STRUCTURE 200015001			
PEACH BLOSSOM RD					009.410 MD 322	EASTON PKWY			
					009.490 MU 628	LONDONDERRY DR			
					009.600 MU 475	HAYWARD AVE			
					009.650 MU 690	MEETING HOUSE LA			

MARYLAND DEPARTMENT OF TRANSPORTATION
STATE HIGHWAY ADMINISTRATION
DATA SERVICES DIVISION

2021 HIGHWAY LOCATION REFERENCE

COUNTY: TALBOT
DISTRICT: 2
DATE: 1/23/2023
VERSION:1.0

ROUTE NUMBER: MD 333
DIRECTION: NORTH (INVENTORY)

ROAD NAME	FUNCTIONAL CLASS	STATE SYSTEM	NHS	MAINTENANCE	MILEPOINT	MILEPOINT DESCRIPTION	MEDIAN TYPE	MARKED LANES	AADT	
PEACH BLOSSOM RD	U -Minor Arterial	STATE SECONDARY		State Highway Agency	009.690	MU 1040	TRIPPE AVE	NONE	2	8,302
					009.730	MU 821	PENNSFIELD LA S			
					009.790	MU 470	HARRISON ST			
					009.790	MU 540	IDLEWILD AVE			
					009.790	MU 1090	S WASHINGTON ST			

ROUTE NUMBER: MD 334
DIRECTION: EAST (INVENTORY)

ROAD NAME	FUNCTIONAL CLASS	STATE SYSTEM	NHS	MAINTENANCE	MILEPOINT	MILEPOINT DESCRIPTION	MEDIAN TYPE	MARKED LANES	AADT	
PORT ST	U -Major Collector	STATE SECONDARY		State Highway Agency	000.420	MD 322	EASTON PKWY	NONE	2	3,110
					000.420	MU 1251	PORT ST			
					000.510	MU 675	MEADOW DR			
					000.620	MU 545	JOWITE ST			
					000.650	MU 1015	TILE LA			
					000.690	MU 235	CLAY ST			
					000.770					
					000.860	MU 9090	PLEASANT ALLEY			
					000.960	MU 1110	WEST ST			
					001.030	MU 1090	S WASHINGTON ST			

ROUTE NUMBER: MD 370
DIRECTION: NORTH (INVENTORY)

ROAD NAME	FUNCTIONAL CLASS	STATE SYSTEM	NHS	MAINTENANCE	MILEPOINT	MILEPOINT DESCRIPTION	MEDIAN TYPE	MARKED LANES	AADT	
UNIONVILLE RD	R -Major Collector	STATE SECONDARY		State Highway Agency	000.000	CO 459	OLD BLOOMFIELD RD	NONE	2	2,480
					000.000	MD 33	ST MICHAELS RD			
					000.100	CO 37	GLEBE RD			
					000.550	CO 204	REST CIR			
					000.630	OP 176	WRIGHTS REST LN			
					000.690	CO 207	TEAL POINT RD			

MARYLAND DEPARTMENT OF TRANSPORTATION
STATE HIGHWAY ADMINISTRATION
DATA SERVICES DIVISION

2021 HIGHWAY LOCATION REFERENCE

COUNTY: TALBOT
DISTRICT: 2
DATE: 1/23/2023
VERSION:1.0

ROUTE NUMBER: MD 370
DIRECTION: NORTH (INVENTORY)

ROAD NAME	FUNCTIONAL CLASS	STATE SYSTEM	NHS	MAINTENANCE	MILEPOINT	MILEPOINT DESCRIPTION	MEDIAN TYPE	MARKED LANES	AADT	
UNIONVILLE RD	R -Major Collector	STATE SECONDARY		State Highway Agency	000.720	CO 204	REST CIR	NONE	2	2,480
					000.829		STRUCTURE 200018001			
					001.570	CO 51	MILES RIVER RD			
					001.580	CO 45	UNIONVILLE RD			

ROUTE NUMBER: MD 404
DIRECTION: EAST (INVENTORY)

ROAD NAME	FUNCTIONAL CLASS	STATE SYSTEM	NHS	MAINTENANCE	MILEPOINT	MILEPOINT DESCRIPTION	MEDIAN TYPE	MARKED LANES	AADT			
QUEEN ANNES HWY	R -Minor Collector	STATE SECONDARY		State Highway Agency	000.000	MD 662	OLD WYE MILLS RD	NONE	2	414		
					000.313		MILE MARKER 5.5					
					000.790		MILE MARKER 5.0					
					001.005	US 50	OCEAN GATEWAY					
					001.010						3	21,542
					001.015	US 50	OCEAN GATEWAY (WB/L)					
					001.090						4	
					001.140						3	
					001.190						4	
					001.288		MILE MARKER 4.5					
					001.450	CO 6	NEWTOWN RD					
					001.450	CO 130	OWENS RD					
					001.785		MILE MARKER 4.0					
					002.279		MILE MARKER 3.5					
					002.589		STRUCTURE 200036001					
					002.788		MILE MARKER 3.0					
					002.850	CO 10	DULIN RD					
					003.250	CO 305	WILLOUGHBY CANNERY RD					
					003.274		MILE MARKER 2.5					
					003.756		MILE MARKER 2.0					
003.770	CO 8	CHURCH LA	2									

MARYLAND DEPARTMENT OF TRANSPORTATION
STATE HIGHWAY ADMINISTRATION
DATA SERVICES DIVISION

2021 HIGHWAY LOCATION REFERENCE

COUNTY: TALBOT
DISTRICT: 2
DATE: 1/23/2023
VERSION:1.0

ROUTE NUMBER: MD 404
DIRECTION: EAST (INVENTORY)

ROAD NAME	FUNCTIONAL CLASS	STATE SYSTEM	NHS	MAINTENANCE	MILEPOINT	MILEPOINT DESCRIPTION	MEDIAN TYPE	MARKED LANES	AADT
QUEEN ANNES HWY	R -Principal Arterial – Other	STATE PRIMARY	NHS	State Highway Agency	003.770 CO 136	FOX MEADOW RD	NONE	2	21,542
					003.830			4	
					004.266	MILE MARKER 1.5			
					004.680 CO 2	CONNOLLY RD			
					005.102	STRUCTURE 200035001			
					005.663	STRUCTURE 170043001			
					005.740 CO 431	OLD QUEEN ANNE RD			
					005.770	QUEEN ANNES CO/L			
					005.770 MD 404	QUEEN ANNES HWY			

ROUTE NUMBER: MD 404 AL
DIRECTION: EAST (INVENTORY)

ROAD NAME	FUNCTIONAL CLASS	STATE SYSTEM	NHS	MAINTENANCE	MILEPOINT	MILEPOINT DESCRIPTION	MEDIAN TYPE	MARKED LANES	AADT
MILLSBORO DENTON RD	R -Major Collector	STATE SECONDARY		State Highway Agency	000.000 MD 309	CORDOVA RD	NONE	2	310
					000.000 CO 431	OLD QUEEN ANNE RD			
					000.280	STRUCTURE 200011001			
TALBOT AVE					000.480 MD 303	LEWISTOWN RD			1,306
					000.560 MD 303	MAIN ST			
					000.600 CO 177	CHAIRES ST			
					000.640 MD 518	FIRST ST			
					000.730 CO 192	CANNERY RD			
					000.932	STRUCTURE 050017001			
					000.950	CAROLINE CO/L			
					000.950 MD 404 AL	HILLSBORO RD			

ROUTE NUMBER: MD 404 V
DIRECTION: WEST (INVENTORY)

ROAD NAME	FUNCTIONAL CLASS	STATE SYSTEM	NHS	MAINTENANCE	MILEPOINT	MILEPOINT DESCRIPTION	MEDIAN TYPE	MARKED LANES	AADT
TWIN PONDS LA	R -Local	STATE SECONDARY		State Highway Agency	000.000 CO 10	DULIN RD	NONE	2	0

MARYLAND DEPARTMENT OF TRANSPORTATION
STATE HIGHWAY ADMINISTRATION
DATA SERVICES DIVISION

2021 HIGHWAY LOCATION REFERENCE

COUNTY: TALBOT
DISTRICT: 2
DATE: 1/23/2023
VERSION:1.0

ROUTE NUMBER: MD 404 V
DIRECTION: WEST (INVENTORY)

ROAD NAME	FUNCTIONAL CLASS	STATE SYSTEM	NHS	MAINTENANCE	MILEPOINT	MILEPOINT DESCRIPTION	MEDIAN TYPE	MARKED LANES	AADT
TWIN PONDS LA	R -Local	STATE SECONDARY		State Highway Agency	000.175	CUL DE SAC	NONE	2	0

ROUTE NUMBER: MD 518
DIRECTION: NORTH (INVENTORY)

ROAD NAME	FUNCTIONAL CLASS	STATE SYSTEM	NHS	MAINTENANCE	MILEPOINT	MILEPOINT DESCRIPTION	MEDIAN TYPE	MARKED LANES	AADT
FIRST ST	R -Local	STATE SECONDARY		State Highway Agency	000.000	MD 404 AL TALBOT AVE	NONE	2	0
					000.060	CO 166 CHAIRES ALLEY			
					000.060	CO 122 FIRST ST			
					000.060	QUEEN ANNES CO/L			

ROUTE NUMBER: MD 565
DIRECTION: NORTH (INVENTORY)

ROAD NAME	FUNCTIONAL CLASS	STATE SYSTEM	NHS	MAINTENANCE	MILEPOINT	MILEPOINT DESCRIPTION	MEDIAN TYPE	MARKED LANES	AADT
MAIN ST	R -Local	STATE SECONDARY		State Highway Agency	000.590	MU 25 MAIN ST	NONE	2	1,056
					000.590	MU 30 MAPLE AVE			
					000.730	OP 186 1ST ST			
					000.770	OP 185 LOCUST ST			
EASTON TRAPPE RD					001.260	CO 106 WHITE MARSH RD			
					001.660	CO 119 BACKTOWN RD			
					002.660	CO 110 SANDERSTOWN RD			
					003.160	CO 282 ALMSHOUSE RD			966
					003.300	CO 398 MARLAN DR			
					003.740	CO 398 MARLAN DR			
					005.260	OP 14 BOH BROOKS RD			
	R -Minor Collector				005.380	CO 285 LLANDAFF RD			
	U -Minor Collector				005.710	MD 565 B NO NAME			
					005.764	US 50 OCEAN GATEWAY			
					005.770	CO 101 LANDING NECK RD			

MARYLAND DEPARTMENT OF TRANSPORTATION
STATE HIGHWAY ADMINISTRATION
DATA SERVICES DIVISION

2021 HIGHWAY LOCATION REFERENCE

COUNTY: TALBOT
DISTRICT: 2
DATE: 1/23/2023
VERSION:1.0

ROUTE NUMBER: MD 565 A
DIRECTION: NORTH (INVENTORY)

ROAD NAME	FUNCTIONAL CLASS	STATE SYSTEM	NHS	MAINTENANCE	MILEPOINT	MILEPOINT DESCRIPTION	MEDIAN TYPE	MARKED LANES	AADT
S WASHINGTON ST	U -Minor Arterial	STATE SECONDARY		State Highway Agency	000.000 MU 1045	TRISTAN DR	NONE	2	2,242
					000.005 MD 322	EASTON PKWY			
					000.498	STRUCTURE 200028001			
					000.580 MU 590	LEE TERR			
					000.580 MU 1090	S WASHINGTON ST			

ROUTE NUMBER: MD 565 B
DIRECTION: NORTH (INVENTORY)

ROAD NAME	FUNCTIONAL CLASS	STATE SYSTEM	NHS	MAINTENANCE	MILEPOINT	MILEPOINT DESCRIPTION	MEDIAN TYPE	MARKED LANES	AADT
NO NAME	U -Local	STATE SECONDARY		State Highway Agency	000.000 MD 565	EASTON TRAPPE RD	NONE	2	0
					000.140	ROAD END			

ROUTE NUMBER: MD 579
DIRECTION: NORTH (INVENTORY)

ROAD NAME	FUNCTIONAL CLASS	STATE SYSTEM	NHS	MAINTENANCE	MILEPOINT	MILEPOINT DESCRIPTION	MEDIAN TYPE	MARKED LANES	AADT
BOZMAN NEAVITT RD	R -Local	STATE SECONDARY		State Highway Agency	000.490 CO 210	LONG POINT RD	NONE	2	923
					000.520 CO 325	CARROLLTON RD			
					000.710 CO 326	THAMERT RD			
					000.800 CO 312	MIDDLE POINT RD			
					000.820 CO 324	DUCK COVE LA			
					000.880 CO 323	BALLS CREEK RD			
	R -Minor Collector				000.970 CO 92	NEAVITT MANOR RD			
					001.350 OP 179	ALMOST NEAVITT RD			
					001.370 OP 180	NO NAME			
					002.940 CO 353	INDIAN POINT RD			
					003.460 CO 74	RIVER RIDGE RD			
					003.940 CO 148	MAY PORT RD			1,963
					004.290 CO 126	TWIN PINES RD			
					004.610 CO 174	RUBY HARRISON RD			

MARYLAND DEPARTMENT OF TRANSPORTATION
STATE HIGHWAY ADMINISTRATION
DATA SERVICES DIVISION

2021 HIGHWAY LOCATION REFERENCE

COUNTY: TALBOT
DISTRICT: 2
DATE: 1/23/2023
VERSION:1.0

ROUTE NUMBER: MD 579

DIRECTION: NORTH (INVENTORY)

ROAD NAME	FUNCTIONAL CLASS	STATE SYSTEM	NHS	MAINTENANCE	MILEPOINT	MILEPOINT DESCRIPTION	MEDIAN TYPE	MARKED LANES	AADT	
BOZMAN NEAVITT RD	R -Major Collector	STATE SECONDARY		State Highway Agency	004.650	CO 73	QUAKER NECK RD	NONE	2	1,963
					007.110	CO 187	QUAIL RUN RD			
					007.840	CO 237	PORTERS CREEK LA			
					007.840	MD 33	ST MICHAELS RD			

ROUTE NUMBER: MD 662

DIRECTION: NORTH (INVENTORY)

ROAD NAME	FUNCTIONAL CLASS	STATE SYSTEM	NHS	MAINTENANCE	MILEPOINT	MILEPOINT DESCRIPTION	MEDIAN TYPE	MARKED LANES	AADT		
OLD WYE MILLS RD	R -Local	STATE SECONDARY		State Highway Agency	000.000	US 50	OCEAN GATEWAY (WB/L)	NONE	2	976	
					000.010	US 50	OCEAN GATEWAY				
					000.752		STRUCTURE 200020001				
					001.360	CO 11	WYE LANDING LA				
					001.569	CO 460	OLD FARM RD				
					001.910	CO 391	DOLVIN CIR				
					001.980	CO 391	DOLVIN CIR				
					002.980	MD 404	QUEEN ANNES HWY				864
					003.030	MD 662	OLD WYE MILLS RD				
					003.030		QUEEN ANNES CO/L				
		R -Minor Collector									

ROUTE NUMBER: MD 662 B

DIRECTION: NORTH (INVENTORY)

ROAD NAME	FUNCTIONAL CLASS	STATE SYSTEM	NHS	MAINTENANCE	MILEPOINT	MILEPOINT DESCRIPTION	MEDIAN TYPE	MARKED LANES	AADT	
OLD SKIPTON RD	R -Local	STATE SECONDARY		State Highway Agency	000.000	MD 662 C	LONGWOODS RD	NONE	2	496
					000.005	US 50	OCEAN GATEWAY (WB/L)			
					000.420	CO 388	DOGWOOD VIEW DR			
					000.420	CO 389	WHITETAIL DR			
					000.670	CO 17	THREE BRIDGE BRANCH RD			
					000.687		STRUCTURE 200021001			
					001.644	CO 467	SKIPTON ESTATES DR			

MARYLAND DEPARTMENT OF TRANSPORTATION
STATE HIGHWAY ADMINISTRATION
DATA SERVICES DIVISION

2021 HIGHWAY LOCATION REFERENCE

COUNTY: TALBOT
DISTRICT: 2
DATE: 1/23/2023
VERSION:1.0

ROUTE NUMBER: MD 662 B
DIRECTION: NORTH (INVENTORY)

ROAD NAME	FUNCTIONAL CLASS	STATE SYSTEM	NHS	MAINTENANCE	MILEPOINT	MILEPOINT DESCRIPTION	MEDIAN TYPE	MARKED LANES	AADT	
OLD SKIPTON RD	R -Minor Collector R -Local	STATE SECONDARY		State Highway Agency	001.770	CO 27	SKIPTON LANDING RD	NONE	2	496
					001.880	CO 3	SKIPTON CORDOVA RD			
					002.149	US 50	OCEAN GATEWAY (WB/L)			
					002.160	US 50	OCEAN GATEWAY			

ROUTE NUMBER: MD 662 C
DIRECTION: NORTH (INVENTORY)

ROAD NAME	FUNCTIONAL CLASS	STATE SYSTEM	NHS	MAINTENANCE	MILEPOINT	MILEPOINT DESCRIPTION	MEDIAN TYPE	MARKED LANES	AADT	
CENTREVILLE RD	U -Local	STATE SECONDARY		State Highway Agency	000.000	ROAD END	NONE	2	1,183	
LONGWOODS RD	R -Local R -Minor Collector R -Local	STATE SECONDARY		State Highway Agency	000.020	MD 322 B	AIRPARK DR	NONE	2	1,183
					000.650	MU 1244	KENNEDY ST WEST			
					001.300	CO 277	AIRPORT RD			
					001.500	MD 662 D	NO NAME			
					002.350	CO 34	HINERS LA			
					002.640	CO 35	HAILEM SCHOOL RD			
					004.048		STRUCTURE 200022001			
					004.240	CO 41	SHARP RD			
					004.440	CO 26	RABBIT HILL RD			
					004.710	CO 48	FORREST LANDING RD			
					004.720	CO 43	WYE HEIGHTS RD			
					005.880	CO 273	PROBASCO LANDING RD			
					006.050	US 50	OCEAN GATEWAY			
					006.100	MD 662 B	OLD SKIPTON RD			

ROUTE NUMBER: MD 662 D
DIRECTION: WEST (INVENTORY)

ROAD NAME	FUNCTIONAL CLASS	STATE SYSTEM	NHS	MAINTENANCE	MILEPOINT	MILEPOINT DESCRIPTION	MEDIAN TYPE	MARKED LANES	AADT	
NO NAME	U -Local	STATE SECONDARY		State Highway Agency	000.000	US 50	OCEAN GATEWAY (WB/L)	NONE	2	0
					000.009	US 50	OCEAN GATEWAY			

MARYLAND DEPARTMENT OF TRANSPORTATION
STATE HIGHWAY ADMINISTRATION
DATA SERVICES DIVISION

2021 HIGHWAY LOCATION REFERENCE

COUNTY: TALBOT
DISTRICT: 2
DATE: 1/23/2023
VERSION:1.0

ROUTE NUMBER: MD 662 D
DIRECTION: WEST (INVENTORY)

ROAD NAME	FUNCTIONAL CLASS	STATE SYSTEM	NHS	MAINTENANCE	MILEPOINT	MILEPOINT DESCRIPTION	MEDIAN TYPE	MARKED LANES	AADT
NO NAME	U -Local	STATE SECONDARY		State Highway Agency	000.040 MD 662 C	LONGWOODS RD	NONE	2	0

ROUTE NUMBER: MD 954 A
DIRECTION: WEST (INVENTORY)

ROAD NAME	FUNCTIONAL CLASS	STATE SYSTEM	NHS	MAINTENANCE	MILEPOINT	MILEPOINT DESCRIPTION	MEDIAN TYPE	MARKED LANES	AADT
MARINA DR	R -Local	STATE SECONDARY		State Highway Agency	000.000 CO 446	BOLINGBROKE POINT DR	NONE	2	0
					000.000 US 50	OCEAN GATEWAY (WB/L)			
					000.013 US 50	OCEAN GATEWAY			
					000.120 MD 954 B	FERRY POINT DR			
					000.170 MD 954 C	NO NAME			
					000.200	CUL DE SAC			

ROUTE NUMBER: MD 954 B
DIRECTION: EAST (INVENTORY)

ROAD NAME	FUNCTIONAL CLASS	STATE SYSTEM	NHS	MAINTENANCE	MILEPOINT	MILEPOINT DESCRIPTION	MEDIAN TYPE	MARKED LANES	AADT
FERRY POINT DR	R -Local	STATE SECONDARY		State Highway Agency	000.000 MD 954 A	MARINA DR	NONE	2	0
					000.050 OP 233	FERRY POINT DR			

ROUTE NUMBER: MD 954 C
DIRECTION: EAST (INVENTORY)

ROAD NAME	FUNCTIONAL CLASS	STATE SYSTEM	NHS	MAINTENANCE	MILEPOINT	MILEPOINT DESCRIPTION	MEDIAN TYPE	MARKED LANES	AADT
NO NAME	R -Local	STATE SECONDARY		State Highway Agency	000.000 MD 954 A	MARINA DR	NONE	2	0
					000.020	ROAD END			

ROUTE NUMBER: US 50
DIRECTION: EAST (INVENTORY)

ROAD NAME	FUNCTIONAL CLASS	STATE SYSTEM	NHS	MAINTENANCE	MILEPOINT	MILEPOINT DESCRIPTION	MEDIAN TYPE	MARKED LANES	AADT
OCEAN GATEWAY	R -Principal Arterial - Other	STATE PRIMARY	NHS	State Highway Agency	000.000 US 50	OCEAN GATEWAY	POSITIVE BARRIER	4	31,954

MARYLAND DEPARTMENT OF TRANSPORTATION
STATE HIGHWAY ADMINISTRATION
DATA SERVICES DIVISION

2021 HIGHWAY LOCATION REFERENCE

COUNTY: TALBOT
DISTRICT: 2
DATE: 1/23/2023
VERSION:1.0

ROUTE NUMBER: US 50
DIRECTION: EAST (INVENTORY)

ROAD NAME	FUNCTIONAL CLASS	STATE SYSTEM	NHS	MAINTENANCE	MILEPOINT	MILEPOINT DESCRIPTION	MEDIAN TYPE	MARKED LANES	AADT
OCEAN GATEWAY	R-Principal Arterial - Other	STATE PRIMARY	NHS	State Highway Agency	000.000	QUEEN ANNES CO/L	POSITIVE BARRIER	4	31,954
					000.000 MD 404	QUEEN ANNES HWY			
					000.286 XO 10	CROSSOVER			
					000.577	MILE MARKER 54.0			
					000.962 XO 11	CROSSOVER			
					001.414 XO 7	CROSSOVER			
					001.576	MILE MARKER 55.0			
					001.627	STRUCTURE 200003001			
					002.039 XO 2	CROSSOVER			
					002.310 MD 662	OLD WYE MILLS RD			
					002.570	MILE MARKER 56.0			
					002.770 MD 662 B	OLD SKIPTON RD			
					003.153 CO 27	SKIPTON LANDING RD			
					003.559	MILE MARKER 57.0			
					003.617	STRUCTURE 200004031			
					003.770 XO 9	CROSSOVER			
					003.969	STRUCTURE 200005031			
					004.546	MILE MARKER 58.0			
					004.585		UNPROTECTED		
					004.630 MD 662 C	LONGWOODS RD	POSITIVE BARRIER		
					004.690	ATR STATION #0022 (CABINET EB/L)			
					004.850 CO 273	PROBASCO LANDING RD			
					005.380 XO 17	CROSSOVER			
					005.523	MILE MARKER 59.0			
					005.574 XO 18	CROSSOVER			
					005.880	STRUCTURE 200006001			
					006.060 CO 26	RABBIT HILL RD			
					006.410 XO 19	CROSSOVER			
					006.569	MILE MARKER 60.0			
					006.620 OP 123	COLLIER LA			

MARYLAND DEPARTMENT OF TRANSPORTATION
STATE HIGHWAY ADMINISTRATION
DATA SERVICES DIVISION

2021 HIGHWAY LOCATION REFERENCE

COUNTY: TALBOT
DISTRICT: 2
DATE: 1/23/2023
VERSION:1.0

ROUTE NUMBER: US 50
DIRECTION: EAST (INVENTORY)

ROAD NAME	FUNCTIONAL CLASS	STATE SYSTEM	NHS	MAINTENANCE	MILEPOINT	MILEPOINT DESCRIPTION	MEDIAN TYPE	MARKED LANES	AADT	
OCEAN GATEWAY	R -Principal Arterial – Other	STATE PRIMARY	NHS	State Highway Agency	006.851	CO 60	HINERS LA	POSITIVE BARRIER	4	31,954
					006.964		STRUCTURE 200007001			
					007.010	CO 34	HINERS LA			
					007.240			UNPROTECTED		
					007.279	XO 20	CROSSOVER	POSITIVE BARRIER		
					007.525		MILE MARKER 61.0			
					007.530			UNPROTECTED		
					007.579	XO 21	CROSSOVER	POSITIVE BARRIER		
					007.870			UNPROTECTED		
					007.910	XO 22	CROSSOVER	POSITIVE BARRIER		
					008.170			UNPROTECTED		
					008.210	XO 23	CROSSOVER	POSITIVE BARRIER		
	008.480			UNPROTECTED						
	008.520	MD 662 D	NO NAME	POSITIVE BARRIER						
	008.540		MILE MARKER 62.0							
	008.720	CO 277	AIRPORT RD		33,990					
	009.075	XO 24	CROSSOVER							
	009.330	MU 1244	KENNEDY ST WEST							
	009.497		MILE MARKER 63.0							
	009.630			UNPROTECTED						
	009.660	MD 322	EASTON PKWY							
	009.980			POSITIVE BARRIER						
	010.080	MU 215	CHAPEL RD							
	010.320	XO 25	CROSSOVER							
	010.505		MILE MARKER 64.0							
	010.620				5					
	010.650				6					
010.760			CURBED							
010.793	XO 26	CROSSOVER								
010.980	MU 625	LOMAX ST								

MARYLAND DEPARTMENT OF TRANSPORTATION
STATE HIGHWAY ADMINISTRATION
DATA SERVICES DIVISION

2021 HIGHWAY LOCATION REFERENCE

COUNTY: TALBOT
DISTRICT: 2
DATE: 1/23/2023
VERSION:1.0

ROUTE NUMBER: US 50
DIRECTION: EAST (INVENTORY)

ROAD NAME	FUNCTIONAL CLASS	STATE SYSTEM	NHS	MAINTENANCE	MILEPOINT	MILEPOINT DESCRIPTION	MEDIAN TYPE	MARKED LANES	AADT
OCEAN GATEWAY	U -Principal Arterial - Other	STATE PRIMARY	NHS	State Highway Agency	011.150 MU 430	GOLDSBOROUGH ST	CURBED	6	33,990
					011.150 MD 328	MATTHEWSTOWN RD			
					011.290 MU 50	ARCADIA ST			
					011.482	MILE MARKER 65.0			
					011.490 MU 277	DOVER RD			
					011.610			5	
					011.720 MU 500	HIGH ST			
					011.800			4	
					011.850 CO 196	BARTLETT AVE			
					011.900		UNPROTECTED		
					011.930		CURBED		
					012.090 MU 540	IDLEWILD AVE	UNPROTECTED		
					012.380 MU 293	DUTCHMANS LA	POSITIVE BARRIER		
					012.456	MILE MARKER 66.0			
					012.660 XO 14	CROSSOVER			
					012.921	STRUCTURE 200008001			
					012.960 XO 6	CROSSOVER			
					013.255 XO 27	CROSSOVER			
					013.440	MILE MARKER 67.0			
					013.550 XO 15	CROSSOVER			
					013.730 MD 322 A	NO NAME	UNPROTECTED		
					013.820 MD 322	EASTON PKWY	POSITIVE BARRIER		
					013.860		UNPROTECTED		
					013.990 MD 322	EASTON PKWY (SB/L)	POSITIVE BARRIER		
					014.120 CO 100	SCHWANINGER RD			
					014.384	STRUCTURE 200009001			
					014.410	MILE MARKER 68.0			
					014.650 MD 565	EASTON TRAPPE RD			29,930
					015.180 OP 14	BOH BROOKS RD			
					015.410	MILE MARKER 69.0			

MARYLAND DEPARTMENT OF TRANSPORTATION
STATE HIGHWAY ADMINISTRATION
DATA SERVICES DIVISION

2021 HIGHWAY LOCATION REFERENCE

COUNTY: TALBOT
DISTRICT: 2
DATE: 1/23/2023
VERSION:1.0

ROUTE NUMBER: US 50
DIRECTION: EAST (INVENTORY)

ROAD NAME	FUNCTIONAL CLASS	STATE SYSTEM	NHS	MAINTENANCE	MILEPOINT	MILEPOINT DESCRIPTION	MEDIAN TYPE	MARKED LANES	AADT
OCEAN GATEWAY	U -Principal Arterial – Other	STATE PRIMARY	NHS	State Highway Agency	015.708	XO 4	CROSSOVER	POSITIVE BARRIER	29,930
					016.155	XO 28	CROSSOVER		
	R -Principal Arterial – Other				016.409		MILE MARKER 70.0		
					016.463	XO 5	CROSSOVER		
					016.830	CO 282	ALMSHOUSE RD		
					017.136	XO 3	CROSSOVER		
					017.372		MILE MARKER 71.0		
					017.420	CO 110	SANDERSTOWN RD		
					018.181	XO 29	CROSSOVER		
					018.358		MILE MARKER 72.0		
					018.470	CO 119	BACKTOWN RD		
					018.822	XO 1	CROSSOVER		
					019.070	XO 30	CROSSOVER		
					019.351		MILE MARKER 73.0		
					019.360	MU 30	MAPLE AVE		
					019.490	MU 10	GREENFIELD AVE	UNPROTECTED	
					019.527			POSITIVE BARRIER	
					019.690	MU 40	MULLIKIN LA		
					019.920	MU 25	MAIN ST		28,694
					020.328		MILE MARKER 74.0		
					020.511			UNPROTECTED	
					020.560	CO 123	HOWELL POINT CUTOFF	POSITIVE BARRIER	
					020.840			UNPROTECTED	
					020.950	CO 120	BEAVER DAM RD		
					021.183			POSITIVE BARRIER	
					021.247			UNPROTECTED	
					021.284	XO 13	CROSSOVER	POSITIVE BARRIER	
					021.346		MILE MARKER 75.0		
					021.935	XO 12	CROSSOVER	UNPROTECTED	
					022.270	XO 33	CROSSOVER	POSITIVE BARRIER	

MARYLAND DEPARTMENT OF TRANSPORTATION
STATE HIGHWAY ADMINISTRATION
DATA SERVICES DIVISION

2021 HIGHWAY LOCATION REFERENCE

COUNTY: TALBOT
DISTRICT: 2
DATE: 1/23/2023
VERSION:1.0

ROUTE NUMBER: US 50
DIRECTION: EAST (INVENTORY)

ROAD NAME	FUNCTIONAL CLASS	STATE SYSTEM	NHS	MAINTENANCE	MILEPOINT	MILEPOINT DESCRIPTION	MEDIAN TYPE	MARKED LANES	AADT
OCEAN GATEWAY	R -Principal Arterial – Other	STATE PRIMARY	NHS	State Highway Agency	022.297	MILE MARKER 76.0	POSITIVE BARRIER	4	28,694
					022.880	XO 8 CROSSOVER			
					022.980	CO 339 PORPOISE CREEK RD			
					023.175	XO 16 CROSSOVER			
					023.280	MILE MARKER 77.0			
					023.320		UNPROTECTED		
					023.760	XO 32 CROSSOVER			
					024.064	XO 31 CROSSOVER			
					024.240	MD 954 A MARINA DR	POSITIVE BARRIER		
					024.260	MILE MARKER 78.0			
					024.411	STRUCTURE 090021001			
					025.330	MILE MARKER 79.0			
					025.450	DORCHESTER CO/L			
					025.450	US 50 SUNBURST HWY			

MARYLAND DEPARTMENT OF TRANSPORTATION
STATE HIGHWAY ADMINISTRATION
DATA SERVICES DIVISION

2021 HIGHWAY LOCATION REFERENCE

COUNTY: TALBOT
DISTRICT: 2
DATE: 1/23/2023
VERSION:1.0

ROUTE NUMBER: MD 33
DIRECTION: EAST (INVENTORY)

MILEPOINT **MILEPOINT DESCRIPTION**

000.000	CO 159	BLACK WALNUT POINT RD
000.100	CO 127	PHILLIPS RD
000.100	CO 291	WHARF RD
000.270	CO 128	DOGWOOD COVE RD
000.290	CO 212	FOSTER AVE
000.390	CO 313	DOGWOOD HARBOR RD
000.410	CO 360	SETH AVE
000.460	CO 129	GIBSONTOWN RD
000.530	CO 130	ELMER ST
000.580	CO 139	SINCLAIR AVE
000.590	CO 131	MISSION RD
000.670	CO 132	COOPERTOWN RD
000.710	CO 133	WILLEY RD
000.750	CO 134	CHICKEN POINT RD
000.800	CO 317	TONGERS BASIN RD
000.859		STRUCTURE 200001001
000.920	CO 193	CAMPER CIR
000.990	CO 193	CAMPER CIR
002.050	CO 358	DEEP HARBOR FARM RD
003.000	CO 423	LANGDON FARM RD
003.380	CO 168	PUNCH POINT RD
003.710	CO 445	SHERWOOD RD
004.100	CO 89	LOWES WHARF RD
004.100	CO 445	SHERWOOD RD
006.050	CO 88	BEECHLEY RD
006.550	CO 87	BAY SHORE RD
006.720	CO 85	POT PIE RD
006.830	CO 202	COOPER LA
008.020	CO 443	WALKERS TURN RD
008.110	CO 84	NEW RD
008.530	CO 154	WADES POINT RD
009.070	CO 83	MACKS LA

MARYLAND DEPARTMENT OF TRANSPORTATION
STATE HIGHWAY ADMINISTRATION
DATA SERVICES DIVISION

2021 HIGHWAY LOCATION REFERENCE

COUNTY: TALBOT
DISTRICT: 2
DATE: 1/23/2023
VERSION:1.0

ROUTE NUMBER: MD 33
DIRECTION: EAST (INVENTORY)

MILEPOINT		MILEPOINT DESCRIPTION
009.560	CO 79	OLD CLAIBORNE RD
010.000	CO 440	CLAIBORNE RD
010.060	CO 442	CLAIBORNE RD RAMP
010.430	CO 203	HARRISON CANNERY RD
010.810	MD 579	BOZMAN NEAVITT RD
010.810	CO 237	PORTERS CREEK LA
012.100	OP 145	MARTINGHAM DR
012.280	CO 71	DEEP WATER POINT RD
012.500	CO 78	ROLLES RANGE RD
012.530	CO 70	YACHT CLUB RD
012.770	MU 305	PERRY CABIN DR
012.890	MU 210	LEE ST
012.970	MU 260	MICHELL ST
013.010	MU 375	TRUSTY ST
013.100	MU 130	DODSON AVE
013.160	MU 290	NORTH ST
013.200	MU 250	MILL ST
013.230	MU 60	CHERRY ST
013.230	MU 320	RAILROAD AVE
013.300	MU 9020	CARPENTER ALLEY
013.300	MU 40	CARPENTER ST
013.350	MU 390	WILLOW ST
013.380	MU 30	CANTON ST
013.430	MU 270	MULBERRY ST
013.450	MU 170	GRACE ST
013.500	MU 360	THOMPSON ST
013.530	MU 91	E CHESTNUT ST
013.530	MU 90	W CHESTNUT ST
013.560	MU 9010	HARRISON ALLEY
013.590	MU 95	E CHEW AVE
013.590	MU 100	W CHEW AVE
013.650	MU 240	MARENGO ST
013.700	MU 231	E MAPLE AVE
013.700	MU 230	W MAPLE AVE

MARYLAND DEPARTMENT OF TRANSPORTATION
STATE HIGHWAY ADMINISTRATION
DATA SERVICES DIVISION

2021 HIGHWAY LOCATION REFERENCE

COUNTY: TALBOT
DISTRICT: 2
DATE: 1/23/2023
VERSION:1.0

ROUTE NUMBER: MD 33
DIRECTION: EAST (INVENTORY)

MILEPOINT **MILEPOINT DESCRIPTION**

013.750	MU 10	BOUNDARY LA
013.770	MU 340	SEYMOUR AVE
014.075	MU 396	MAREA TERR
014.200	CO 357	WOODSIDE AVE
014.260		
014.400	CO 157	LINCOLN AVE
014.570	CO 158	MADISON AVE
014.740	CO 66	PEA NECK RD
015.630	CO 475	BLUEBERRY ACRES
016.240	OP 51	SOLITUDE LA
016.330	MD 329	ROYAL OAK RD
016.780	CO 178	STATION RD
016.920		STRUCTURE 200002001
018.320		
018.430	CO 255	ARCADIA SHORES RD
018.430	MD 329	ROYAL OAK RD
018.500		
018.690	CO 52	TRAVELERS REST RD
018.745		
019.900	CO 359	AVELEY FARM RD
020.000	CO 143	BLOOMFIELD RD
020.220	CO 72	DONCASTER RD
020.760	CO 240	NORTH BEND RD
020.853		
020.930	CO 459	OLD BLOOMFIELD RD
020.930	MD 370	UNIONVILLE RD
021.670	CO 171	LEEHAVEN RD
022.080		
022.377	MU 650	MARLBORO AVE
022.440		
022.550		
022.650		
022.660	MD 322	EASTON PKWY
022.700	MU 1000	THIRD HAVEN HGTS

MARYLAND DEPARTMENT OF TRANSPORTATION
STATE HIGHWAY ADMINISTRATION
DATA SERVICES DIVISION

2021 HIGHWAY LOCATION REFERENCE

COUNTY: TALBOT
DISTRICT: 2
DATE: 1/23/2023
VERSION:1.0

ROUTE NUMBER: MD 33
DIRECTION: EAST (INVENTORY)

MILEPOINT		MILEPOINT DESCRIPTION
022.900	MU 440	HAMMOND ST
022.930	MU 899	ST MARKS PL
023.090	MU 1110	WEST ST
023.170	MU 1091	WASHINGTON ST

ROUTE NUMBER: MD 303
DIRECTION: NORTH (INVENTORY)

MILEPOINT		MILEPOINT DESCRIPTION
000.000	MD 309	CORDOVA RD
000.027		STRUCTURE 200012001
000.200	CO 354	WALLYS WAY
000.284		STRUCTURE 200029001
000.420	CO 5	DUKES BRIDGE RD
000.630	CO 13	VOSHELL RD
001.390	CO 19	LEWISTOWN RD
001.640	OP 119	TUCKAHOE AVE
001.768		STRUCTURE 200033001
002.830	CO 1	BLADES RD E
003.536		STRUCTURE 200010001
003.580		BEG X-REF W/ MD 404AL
003.580	MD 404 AL	TALBOT AVE
003.660		END X-REF W/ MD 404AL
003.660	MD 404 AL	TALBOT AVE
003.780	MD 303	MAIN ST
003.780	CO 469	PARK AVE
003.780		QUEEN ANNES CO/L

ROUTE NUMBER: MD 309
DIRECTION: NORTH (INVENTORY)

MILEPOINT		MILEPOINT DESCRIPTION
000.000	CO 277	AIRPORT RD
000.005	US 50	OCEAN GATEWAY (WB/L)

MARYLAND DEPARTMENT OF TRANSPORTATION
STATE HIGHWAY ADMINISTRATION
DATA SERVICES DIVISION

2021 HIGHWAY LOCATION REFERENCE

COUNTY: TALBOT
DISTRICT: 2
DATE: 1/23/2023
VERSION:1.0

ROUTE NUMBER: MD 309
DIRECTION: NORTH (INVENTORY)

MILEPOINT		MILEPOINT DESCRIPTION
000.130	CO 28	BLACK DOG ALLEY
000.130	CO 332	CORDOVA RD
000.390	OP 17	TALL OAKS RD
001.360	CO 272	KLONDIKE RD
001.360	CO 4	OLD CORDOVA RD
002.730	CO 26	RABBIT HILL RD
003.830	CO 17	THREE BRIDGE BRANCH RD
005.170	CO 4	OLD CORDOVA RD
005.670	CO 271	KITTYS CORNER RD
005.670	CO 3	SKIPTON CORDOVA RD
005.740	CO 180	WILLIS ST
006.050	CO 5	DUKES BRIDGE RD
006.160	CO 220	ASCHEs ACRES RD
006.400	CO 2	CONNOLLY RD
006.690	MD 303	TAPPERS CORNER RD
008.280	CO 1	BLADES RD E
009.168		STRUCTURE 200024001
009.220	MD 404 AL	MILLSBORO DENTON RD
009.220	CO 431	OLD QUEEN ANNE RD
009.390	MD 309	CORDOVA RD
009.390	CO 750	FLOWERS RD
009.390	CO 469	PARK AVE
009.390		QUEEN ANNES CO/L

ROUTE NUMBER: MD 322
DIRECTION: NORTH (INVENTORY)

MILEPOINT		MILEPOINT DESCRIPTION
000.000	US 50	OCEAN GATEWAY
000.080	MD 322 A	NO NAME
000.530	MD 565 A	S WASHINGTON ST
000.586		
000.621		
000.673		

MARYLAND DEPARTMENT OF TRANSPORTATION
 STATE HIGHWAY ADMINISTRATION
 DATA SERVICES DIVISION

2021 HIGHWAY LOCATION REFERENCE

COUNTY: TALBOT
 DISTRICT: 2
 DATE: 1/23/2023
 VERSION:1.0

ROUTE NUMBER: MD 322
 DIRECTION: NORTH (INVENTORY)

MILEPOINT **MILEPOINT DESCRIPTION**

001.044		STRUCTURE 200027001
001.590	MD 333	OXFORD RD
002.290		
002.410	MD 334	PORT ST
002.453		
002.630	MU 420	GLENWOOD AVE
002.630	MU 421	W GLENWOOD AVE
002.780		
002.978		STRUCTURE 200026001
002.980	MD 33	BAY ST
003.120		
003.165		
003.260	MU 650	MARLBORO AVE
003.315		
003.400		
003.690		
003.810	MU 410	GLEBE RD
003.855		
004.640	MD 322 B	AIRPARK DR
004.640	MU 1091	WASHINGTON ST
004.720		
004.959		
005.030	US 50	OCEAN GATEWAY
005.120	US 50	OCEAN GATEWAY (WB/L)

ROUTE NUMBER: MD 322 A
 DIRECTION: SOUTH (INVENTORY)

MILEPOINT **MILEPOINT DESCRIPTION**

000.000	US 50	OCEAN GATEWAY
000.070	MD 322	EASTON PKWY

MARYLAND DEPARTMENT OF TRANSPORTATION
STATE HIGHWAY ADMINISTRATION
DATA SERVICES DIVISION

2021 HIGHWAY LOCATION REFERENCE

COUNTY: TALBOT
DISTRICT: 2
DATE: 1/23/2023
VERSION:1.0

ROUTE NUMBER: MD 322 B
DIRECTION: WEST (INVENTORY)

MILEPOINT		MILEPOINT DESCRIPTION
000.000	MD 322	EASTON PKWY
000.000	MU 1091	WASHINGTON ST
000.030	MU 25	AIRPARK DR
000.030	MD 662 C	CENTREVILLE RD

ROUTE NUMBER: MD 328
DIRECTION: EAST (INVENTORY)

MILEPOINT		MILEPOINT DESCRIPTION
000.000	MU 430	GOLDSBOROUGH ST
000.000	US 50	OCEAN GATEWAY
000.008	US 50	OCEAN GATEWAY (WB/L)
000.061		
000.180	MU 1250	ELLIOTT RD
000.240		
000.490	CO 370	GANNON CIR
000.700	MU 295	DYOTT CT
000.700	MU 365	FISHER RANGE RD
001.076	MU 711	MILE POST DR
001.100		
001.203	MU 1252	MCCALL ST
001.255		
001.560	CO 263	SWANN HAVEN RD
001.640	CO 28	BLACK DOG ALLEY
002.328		STRUCTURE 200013001
002.940	CO 25	GANNON RD
002.940	CO 276	MULLET BRANCH RD
004.190	CO 17	THREE BRIDGE BRANCH RD
004.840	CO 53	COUNCELL RD
005.449		STRUCTURE 200014001
006.340	CO 271	KITTYS CORNER RD
006.510	CO 274	KINGSTON LANDING RD
006.510	CO 19	LEWISTOWN RD
007.140	CO 32	TURKEY CREEK RD

MARYLAND DEPARTMENT OF TRANSPORTATION
STATE HIGHWAY ADMINISTRATION
DATA SERVICES DIVISION

2021 HIGHWAY LOCATION REFERENCE

COUNTY: TALBOT
DISTRICT: 2
DATE: 1/23/2023
VERSION:1.0

ROUTE NUMBER: MD 328
DIRECTION: EAST (INVENTORY)

MILEPOINT		MILEPOINT DESCRIPTION
007.320	CO 24	COLBY RD
007.990	CO 31	FOX RD
008.510	OP 121	HIGHFIELD RD
008.660	CO 145	TUCKAHOE LANDING RD
008.720	CO 314	TUCKAHOE RIVER RD
008.740		STRUCTURE 050012001
008.890		CAROLINE CO/L
008.890	MD 328	NEW BRIDGE RD

ROUTE NUMBER: MD 329
DIRECTION: EAST (INVENTORY)

MILEPOINT		MILEPOINT DESCRIPTION
000.000	MD 33	ST MICHAELS RD
000.420	CO 178	STATION RD
000.700	CO 65	MOORES RD
000.860	CO 64	THORNETON RD
001.010	CO 59	BELLEVUE RD
001.500	CO 56	SCHOOLHOUSE LA
001.600	OP 132	SYCAMORE LA
001.900	CO 54	HOPKINS NECK RD
002.640	CO 29	RIGBYLOT RD
003.290	CO 255	ARCADIA SHORES RD
003.290	MD 33	ST MICHAELS RD

ROUTE NUMBER: MD 331
DIRECTION: NORTH (INVENTORY)

MILEPOINT		MILEPOINT DESCRIPTION
000.000		CAROLINE CO/L
000.000	MD 331	DOVER BRIDGE RD
001.810	CO 28	BLACK DOG ALLEY
002.110	CO 96	DOVER NECK RD
003.210	MU 551	JUNE WAY

MARYLAND DEPARTMENT OF TRANSPORTATION
 STATE HIGHWAY ADMINISTRATION
 DATA SERVICES DIVISION

2021 HIGHWAY LOCATION REFERENCE

COUNTY: TALBOT
 DISTRICT: 2
 DATE: 1/23/2023
 VERSION:1.0

ROUTE NUMBER: MD 331
 DIRECTION: NORTH (INVENTORY)

MILEPOINT	MILEPOINT DESCRIPTION
003.390	
003.480	CO 97 CHILCUTT RD
003.570	MU 1249 INDUSTRIAL PARK RD
003.570	MU 990 TEAL DR
003.630	
003.810	MU 1250 ELLIOTT RD
003.957	US 50 OCEAN GATEWAY (WB/L)
003.960	MU 277 DOVER RD

ROUTE NUMBER: MD 333
 DIRECTION: NORTH (INVENTORY)

MILEPOINT	MILEPOINT DESCRIPTION
000.000	
000.002	STRUCTURE 200025001
000.050	MU 271 E STRAND
000.050	MU 270 W STRAND
000.160	MU 280 TILGHMAN ST
000.260	MU 340 WILSON ST
000.320	MU 120 MARKET ST
000.360	MU 100 HIGH ST
000.500	MU 20 BENONI ST
000.500	MU 250 SOUTH ST
000.560	MU 60 DIVISION ST W
000.620	MU 40 CAROLINE ST
000.630	MU 180 S MORRIS ST
000.770	MU 90 FIRST ST
000.790	MU 210 SECOND ST
000.820	MU 105 JACKS POINT RD
000.900	MU 30 BONFIELD AVE
001.060	OP 71 BONFIELD MANOR RD
001.090	CO 224 HELS HALF ACRE RD
001.310	CO 190 BOONE CREEK RD
001.310	OP 70 CEMETERY RD

MARYLAND DEPARTMENT OF TRANSPORTATION
STATE HIGHWAY ADMINISTRATION
DATA SERVICES DIVISION

2021 HIGHWAY LOCATION REFERENCE

COUNTY: TALBOT
DISTRICT: 2
DATE: 1/23/2023
VERSION:1.0

ROUTE NUMBER: MD 333
DIRECTION: NORTH (INVENTORY)

MILEPOINT **MILEPOINT DESCRIPTION**

002.330	CO 104	EVERGREEN RD
002.880	CO 189	WORLD FARM RD
003.870	CO 260	SAILORS RETREAT RD
004.240	CO 282	ALMSHOUSE RD
004.240	CO 103	OTWELL RD
005.050	OP 69	ARMENTROUT RD
005.300	CO 105	SPRING RD
005.945		STRUCTURE 200017001
006.750	CO 254	COUNTRY CLUB DR
006.950	CO 102	BAILEYS NECK RD
006.950	CO 285	LLANDAFF RD
007.190	CO 94	OLD COUNTRY CLUB RD
007.250	CO 223	EDGEMERE RD
007.310	CO 267	HOLDEN RD
007.404		STRUCTURE 200016001
007.926		
008.000	CO 195	OAKLANDS RD
008.035		
008.640	CO 20	CEDAR POINT RD
008.680	CO 93	WAVERLY RD
008.840	OP 232	TOUR DR
009.180	OP 210	CLUBHOUSE DR
009.270	MU 880	POLLYS HILL LA
009.295		STRUCTURE 200015001
009.410	MD 322	EASTON PKWY
009.490	MU 628	LONDONDERRY DR
009.600	MU 475	HAYWARD AVE
009.650	MU 690	MEETING HOUSE LA
009.690	MU 1040	TRIPPE AVE
009.730	MU 821	PENNSFIELD LA S
009.790	MU 470	HARRISON ST
009.790	MU 540	IDLEWILD AVE
009.790	MU 1090	S WASHINGTON ST

MARYLAND DEPARTMENT OF TRANSPORTATION
STATE HIGHWAY ADMINISTRATION
DATA SERVICES DIVISION

2021 HIGHWAY LOCATION REFERENCE

COUNTY: TALBOT
DISTRICT: 2
DATE: 1/23/2023
VERSION:1.0

ROUTE NUMBER: MD 334
DIRECTION: EAST (INVENTORY)

MILEPOINT		MILEPOINT DESCRIPTION
000.420	MD 322	EASTON PKWY
000.420	MU 1251	PORT ST
000.510	MU 675	MEADOW DR
000.620	MU 545	JOWITE ST
000.650	MU 1015	TILE LA
000.690	MU 235	CLAY ST
000.770		
000.860	MU 9090	PLEASANT ALLEY
000.960	MU 1110	WEST ST
001.030	MU 1090	S WASHINGTON ST

ROUTE NUMBER: MD 370
DIRECTION: NORTH (INVENTORY)

MILEPOINT		MILEPOINT DESCRIPTION
000.000	CO 459	OLD BLOOMFIELD RD
000.000	MD 33	ST MICHAELS RD
000.100	CO 37	GLEBE RD
000.550	CO 204	REST CIR
000.630	OP 176	WRIGHTS REST LN
000.690	CO 207	TEAL POINT RD
000.720	CO 204	REST CIR
000.829		STRUCTURE 200018001
001.570	CO 51	MILES RIVER RD
001.580	CO 45	UNIONVILLE RD

ROUTE NUMBER: MD 404
DIRECTION: EAST (INVENTORY)

MILEPOINT		MILEPOINT DESCRIPTION
000.000	MD 662	OLD WYE MILLS RD
000.313		MILE MARKER 5.5
000.790		MILE MARKER 5.0
001.005	US 50	OCEAN GATEWAY

MARYLAND DEPARTMENT OF TRANSPORTATION
STATE HIGHWAY ADMINISTRATION
DATA SERVICES DIVISION

2021 HIGHWAY LOCATION REFERENCE

COUNTY: TALBOT
DISTRICT: 2
DATE: 1/23/2023
VERSION:1.0

ROUTE NUMBER: MD 404
DIRECTION: EAST (INVENTORY)

MILEPOINT		MILEPOINT DESCRIPTION
001.010		
001.015	US 50	OCEAN GATEWAY (WB/L)
001.090		
001.140		
001.190		
001.288		MILE MARKER 4.5
001.450	CO 6	NEWTOWN RD
001.450	CO 130	OWENS RD
001.785		MILE MARKER 4.0
002.279		MILE MARKER 3.5
002.589		STRUCTURE 200036001
002.788		MILE MARKER 3.0
002.850	CO 10	DULIN RD
003.250	CO 305	WILLOUGHBY CANNERY RD
003.274		MILE MARKER 2.5
003.756		MILE MARKER 2.0
003.770	CO 8	CHURCH LA
003.770	CO 136	FOX MEADOW RD
003.830		
004.266		MILE MARKER 1.5
004.680	CO 2	CONNOLLY RD
005.102		STRUCTURE 200035001
005.663		STRUCTURE 170043001
005.740	CO 431	OLD QUEEN ANNE RD
005.770		QUEEN ANNES CO/L
005.770	MD 404	QUEEN ANNES HWY

ROUTE NUMBER: MD 404 AL
DIRECTION: EAST (INVENTORY)

MILEPOINT		MILEPOINT DESCRIPTION
000.000	MD 309	CORDOVA RD
000.000	CO 431	OLD QUEEN ANNE RD
000.280		STRUCTURE 200011001

MARYLAND DEPARTMENT OF TRANSPORTATION
STATE HIGHWAY ADMINISTRATION
DATA SERVICES DIVISION

2021 HIGHWAY LOCATION REFERENCE

COUNTY: TALBOT
DISTRICT: 2
DATE: 1/23/2023
VERSION:1.0

ROUTE NUMBER: MD 404 AL
DIRECTION: EAST (INVENTORY)

MILEPOINT		MILEPOINT DESCRIPTION
000.480	MD 303	LEWISTOWN RD
000.560	MD 303	MAIN ST
000.600	CO 177	CHAIRES ST
000.640	MD 518	FIRST ST
000.730	CO 192	CANNERY RD
000.932		STRUCTURE 050017001
000.950		CAROLINE CO/L
000.950	MD 404 AL	HILLSBORO RD

ROUTE NUMBER: MD 404 V
DIRECTION: WEST (INVENTORY)

MILEPOINT		MILEPOINT DESCRIPTION
000.000	CO 10	DULIN RD
000.175		CUL DE SAC

ROUTE NUMBER: MD 518
DIRECTION: NORTH (INVENTORY)

MILEPOINT		MILEPOINT DESCRIPTION
000.000	MD 404 AL	TALBOT AVE
000.060	CO 166	CHAIRES ALLEY
000.060	CO 122	FIRST ST
000.060		QUEEN ANNES CO/L

ROUTE NUMBER: MD 565
DIRECTION: NORTH (INVENTORY)

MILEPOINT		MILEPOINT DESCRIPTION
000.590	MU 25	MAIN ST
000.590	MU 30	MAPLE AVE
000.730	OP 186	1ST ST
000.770	OP 185	LOCUST ST
001.260	CO 106	WHITE MARSH RD

MARYLAND DEPARTMENT OF TRANSPORTATION
STATE HIGHWAY ADMINISTRATION
DATA SERVICES DIVISION

2021 HIGHWAY LOCATION REFERENCE

COUNTY: TALBOT
DISTRICT: 2
DATE: 1/23/2023
VERSION:1.0

ROUTE NUMBER: MD 565
DIRECTION: NORTH (INVENTORY)

MILEPOINT		MILEPOINT DESCRIPTION
001.660	CO 119	BACKTOWN RD
002.660	CO 110	SANDERSTOWN RD
003.160	CO 282	ALMSHOUSE RD
003.300	CO 398	MARLAN DR
003.740	CO 398	MARLAN DR
005.260	OP 14	BOH BROOKS RD
005.380	CO 285	LLANDAFF RD
005.710	MD 565 B	NO NAME
005.764	US 50	OCEAN GATEWAY
005.770	CO 101	LANDING NECK RD

ROUTE NUMBER: MD 565 A
DIRECTION: NORTH (INVENTORY)

MILEPOINT		MILEPOINT DESCRIPTION
000.000	MU 1045	TRISTAN DR
000.005	MD 322	EASTON PKWY
000.498		STRUCTURE 200028001
000.580	MU 590	LEE TERR
000.580	MU 1090	S WASHINGTON ST

ROUTE NUMBER: MD 565 B
DIRECTION: NORTH (INVENTORY)

MILEPOINT		MILEPOINT DESCRIPTION
000.000	MD 565	EASTON TRAPPE RD
000.140		ROAD END

ROUTE NUMBER: MD 579
DIRECTION: NORTH (INVENTORY)

MILEPOINT		MILEPOINT DESCRIPTION
000.490	CO 210	LONG POINT RD
000.520	CO 325	CARROLLTON RD

MARYLAND DEPARTMENT OF TRANSPORTATION
STATE HIGHWAY ADMINISTRATION
DATA SERVICES DIVISION

2021 HIGHWAY LOCATION REFERENCE

COUNTY: TALBOT
DISTRICT: 2
DATE: 1/23/2023
VERSION:1.0

ROUTE NUMBER: MD 579
DIRECTION: NORTH (INVENTORY)

MILEPOINT		MILEPOINT DESCRIPTION
000.710	CO 326	THAMERT RD
000.800	CO 312	MIDDLE POINT RD
000.820	CO 324	DUCK COVE LA
000.880	CO 323	BALLS CREEK RD
000.970	CO 92	NEAVITT MANOR RD
001.350	OP 179	ALMOST NEAVITT RD
001.370	OP 180	NO NAME
002.940	CO 353	INDIAN POINT RD
003.460	CO 74	RIVER RIDGE RD
003.940	CO 148	MAY PORT RD
004.290	CO 126	TWIN PINES RD
004.610	CO 174	RUBY HARRISON RD
004.650	CO 73	QUAKER NECK RD
007.110	CO 187	QUAIL RUN RD
007.840	CO 237	PORTERS CREEK LA
007.840	MD 33	ST MICHAELS RD

ROUTE NUMBER: MD 662
DIRECTION: NORTH (INVENTORY)

MILEPOINT		MILEPOINT DESCRIPTION
000.000	US 50	OCEAN GATEWAY (WB/L)
000.010	US 50	OCEAN GATEWAY
000.752		STRUCTURE 200020001
001.360	CO 11	WYE LANDING LA
001.569	CO 460	OLD FARM RD
001.910	CO 391	DOLVIN CIR
001.980	CO 391	DOLVIN CIR
002.980	MD 404	QUEEN ANNES HWY
003.030	MD 662	OLD WYE MILLS RD
003.030		QUEEN ANNES CO/L

MARYLAND DEPARTMENT OF TRANSPORTATION
STATE HIGHWAY ADMINISTRATION
DATA SERVICES DIVISION

2021 HIGHWAY LOCATION REFERENCE

COUNTY: TALBOT
DISTRICT: 2
DATE: 1/23/2023
VERSION:1.0

ROUTE NUMBER: MD 662 B
DIRECTION: NORTH (INVENTORY)

MILEPOINT		MILEPOINT DESCRIPTION
000.000	MD 662 C	LONGWOODS RD
000.005	US 50	OCEAN GATEWAY (WB/L)
000.420	CO 388	DOGWOOD VIEW DR
000.420	CO 389	WHITETAIL DR
000.670	CO 17	THREE BRIDGE BRANCH RD
000.687		STRUCTURE 200021001
001.644	CO 467	SKIPTON ESTATES DR
001.770	CO 27	SKIPTON LANDING RD
001.880	CO 3	SKIPTON CORDOVA RD
002.149	US 50	OCEAN GATEWAY (WB/L)
002.160	US 50	OCEAN GATEWAY

ROUTE NUMBER: MD 662 C
DIRECTION: NORTH (INVENTORY)

MILEPOINT		MILEPOINT DESCRIPTION
000.000		ROAD END
000.020	MD 322 B	AIRPARK DR
000.650	MU 1244	KENNEDY ST WEST
001.300	CO 277	AIRPORT RD
001.500	MD 662 D	NO NAME
002.350	CO 34	HINERS LA
002.640	CO 35	HAILEM SCHOOL RD
004.048		STRUCTURE 200022001
004.240	CO 41	SHARP RD
004.440	CO 26	RABBIT HILL RD
004.710	CO 48	FORREST LANDING RD
004.720	CO 43	WYE HEIGHTS RD
005.880	CO 273	PROBASCO LANDING RD
006.050	US 50	OCEAN GATEWAY
006.100	MD 662 B	OLD SKIPTON RD

MARYLAND DEPARTMENT OF TRANSPORTATION
STATE HIGHWAY ADMINISTRATION
DATA SERVICES DIVISION

2021 HIGHWAY LOCATION REFERENCE

COUNTY: TALBOT
DISTRICT: 2
DATE: 1/23/2023
VERSION:1.0

ROUTE NUMBER: MD 662 D
DIRECTION: WEST (INVENTORY)

MILEPOINT		MILEPOINT DESCRIPTION
000.000	US 50	OCEAN GATEWAY (WB/L)
000.009	US 50	OCEAN GATEWAY
000.040	MD 662 C	LONGWOODS RD

ROUTE NUMBER: MD 954 A
DIRECTION: WEST (INVENTORY)

MILEPOINT		MILEPOINT DESCRIPTION
000.000	CO 446	BOLINGBROKE POINT DR
000.000	US 50	OCEAN GATEWAY (WB/L)
000.013	US 50	OCEAN GATEWAY
000.120	MD 954 B	FERRY POINT DR
000.170	MD 954 C	NO NAME
000.200		CUL DE SAC

ROUTE NUMBER: MD 954 B
DIRECTION: EAST (INVENTORY)

MILEPOINT		MILEPOINT DESCRIPTION
000.000	MD 954 A	MARINA DR
000.050	OP 233	FERRY POINT DR

ROUTE NUMBER: MD 954 C
DIRECTION: EAST (INVENTORY)

MILEPOINT		MILEPOINT DESCRIPTION
000.000	MD 954 A	MARINA DR
000.020		ROAD END

ROUTE NUMBER: US 50
DIRECTION: EAST (INVENTORY)

MILEPOINT		MILEPOINT DESCRIPTION
000.000	US 50	OCEAN GATEWAY

MARYLAND DEPARTMENT OF TRANSPORTATION
STATE HIGHWAY ADMINISTRATION
DATA SERVICES DIVISION

2021 HIGHWAY LOCATION REFERENCE

COUNTY: TALBOT
DISTRICT: 2
DATE: 1/23/2023
VERSION:1.0

ROUTE NUMBER: US 50
DIRECTION: EAST (INVENTORY)

MILEPOINT **MILEPOINT DESCRIPTION**

000.000		QUEEN ANNES CO/L
000.000	MD 404	QUEEN ANNES HWY
000.286	XO 10	CROSSOVER
000.577		MILE MARKER 54.0
000.962	XO 11	CROSSOVER
001.414	XO 7	CROSSOVER
001.576		MILE MARKER 55.0
001.627		STRUCTURE 200003001
002.039	XO 2	CROSSOVER
002.310	MD 662	OLD WYE MILLS RD
002.570		MILE MARKER 56.0
002.770	MD 662 B	OLD SKIPTON RD
003.153	CO 27	SKIPTON LANDING RD
003.559		MILE MARKER 57.0
003.617		STRUCTURE 200004031
003.770	XO 9	CROSSOVER
003.969		STRUCTURE 200005031
004.546		MILE MARKER 58.0
004.585		
004.630	MD 662 C	LONGWOODS RD
004.690		ATR STATION #0022 (CABINET EB/L)
004.850	CO 273	PROBASCO LANDING RD
005.380	XO 17	CROSSOVER
005.523		MILE MARKER 59.0
005.574	XO 18	CROSSOVER
005.880		STRUCTURE 200006001
006.060	CO 26	RABBIT HILL RD
006.410	XO 19	CROSSOVER
006.569		MILE MARKER 60.0
006.620	OP 123	COLLIER LA
006.851	CO 60	HINERS LA
006.964		STRUCTURE 200007001
007.010	CO 34	HINERS LA
007.240		

MARYLAND DEPARTMENT OF TRANSPORTATION
STATE HIGHWAY ADMINISTRATION
DATA SERVICES DIVISION

2021 HIGHWAY LOCATION REFERENCE

COUNTY: TALBOT
DISTRICT: 2
DATE: 1/23/2023
VERSION:1.0

ROUTE NUMBER: US 50
DIRECTION: EAST (INVENTORY)

MILEPOINT **MILEPOINT DESCRIPTION**

007.279	XO 20	CROSSOVER
007.525		MILE MARKER 61.0
007.530		
007.579	XO 21	CROSSOVER
007.870		
007.910	XO 22	CROSSOVER
008.170		
008.210	XO 23	CROSSOVER
008.480		
008.520	MD 662 D	NO NAME
008.540		MILE MARKER 62.0
008.720	CO 277	AIRPORT RD
009.075	XO 24	CROSSOVER
009.330	MU 1244	KENNEDY ST WEST
009.497		MILE MARKER 63.0
009.630		
009.660	MD 322	EASTON PKWY
009.980		
010.080	MU 215	CHAPEL RD
010.320	XO 25	CROSSOVER
010.505		MILE MARKER 64.0
010.620		
010.650		
010.760		
010.793	XO 26	CROSSOVER
010.980	MU 625	LOMAX ST
011.150	MU 430	GOLDSBOROUGH ST
011.150	MD 328	MATTHEWSTOWN RD
011.290	MU 50	ARCADIA ST
011.482		MILE MARKER 65.0
011.490	MU 277	DOVER RD
011.610		
011.720	MU 500	HIGH ST
011.800		

MARYLAND DEPARTMENT OF TRANSPORTATION
STATE HIGHWAY ADMINISTRATION
DATA SERVICES DIVISION

2021 HIGHWAY LOCATION REFERENCE

COUNTY: TALBOT
DISTRICT: 2
DATE: 1/23/2023
VERSION:1.0

ROUTE NUMBER: US 50
DIRECTION: EAST (INVENTORY)

MILEPOINT		MILEPOINT DESCRIPTION
011.850	CO 196	BARTLETT AVE
011.900		
011.930		
012.090	MU 540	IDLEWILD AVE
012.380	MU 293	DUTCHMANS LA
012.456		MILE MARKER 66.0
012.660	XO 14	CROSSOVER
012.921		STRUCTURE 200008001
012.960	XO 6	CROSSOVER
013.255	XO 27	CROSSOVER
013.440		MILE MARKER 67.0
013.550	XO 15	CROSSOVER
013.730	MD 322 A	NO NAME
013.820	MD 322	EASTON PKWY
013.860		
013.990	MD 322	EASTON PKWY (SB/L)
014.120	CO 100	SCHWANINGER RD
014.384		STRUCTURE 200009001
014.410		MILE MARKER 68.0
014.650	MD 565	EASTON TRAPPE RD
015.180	OP 14	BOH BROOKS RD
015.410		MILE MARKER 69.0
015.708	XO 4	CROSSOVER
016.155	XO 28	CROSSOVER
016.409		MILE MARKER 70.0
016.463	XO 5	CROSSOVER
016.830	CO 282	ALMSHOUSE RD
017.136	XO 3	CROSSOVER
017.372		MILE MARKER 71.0
017.420	CO 110	SANDERSTOWN RD
018.181	XO 29	CROSSOVER
018.358		MILE MARKER 72.0
018.470	CO 119	BACKTOWN RD
018.822	XO 1	CROSSOVER

MARYLAND DEPARTMENT OF TRANSPORTATION
STATE HIGHWAY ADMINISTRATION
DATA SERVICES DIVISION

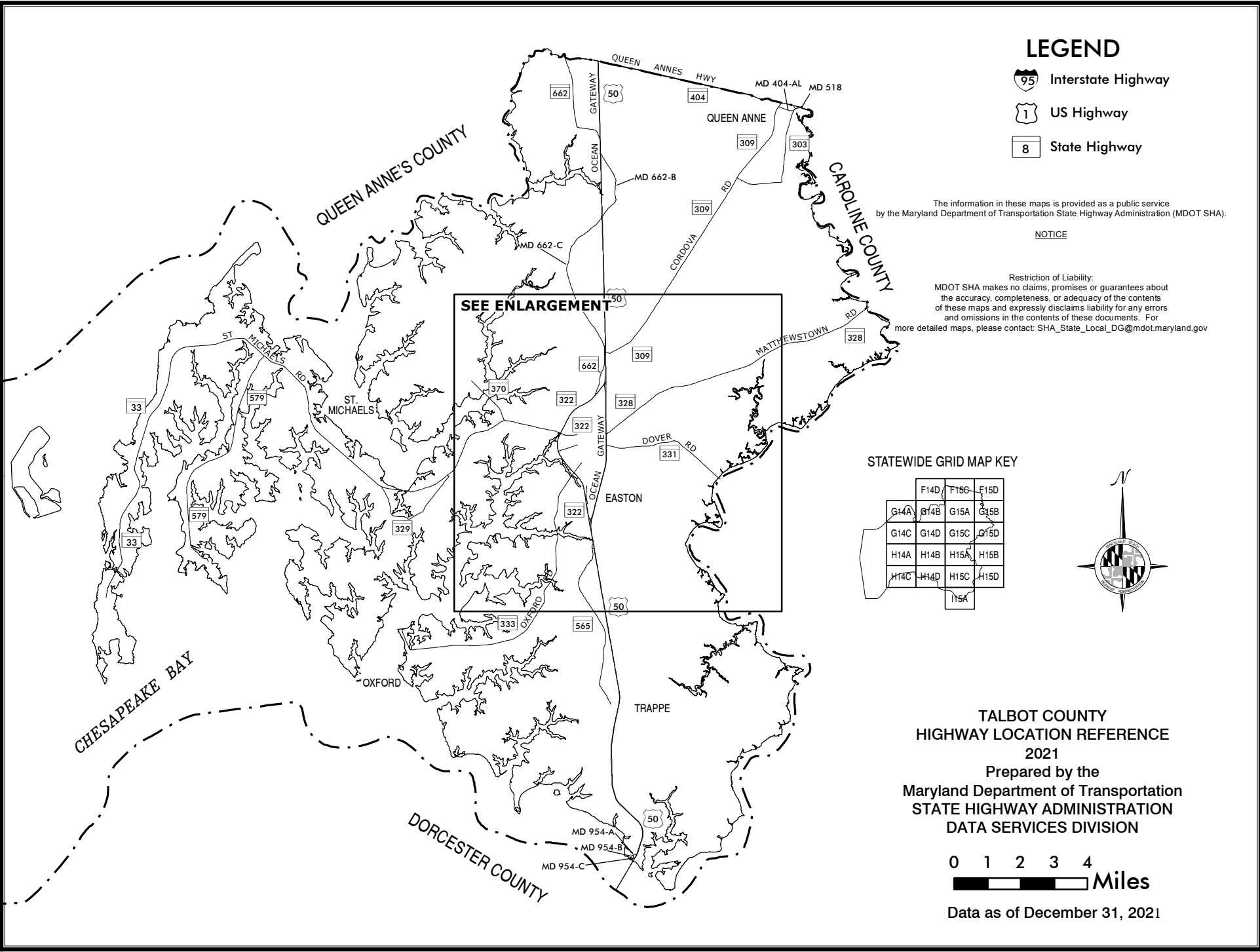
2021 HIGHWAY LOCATION REFERENCE

COUNTY: TALBOT
DISTRICT: 2
DATE: 1/23/2023
VERSION:1.0

ROUTE NUMBER: US 50
DIRECTION: EAST (INVENTORY)

MILEPOINT **MILEPOINT DESCRIPTION**

019.070	XO 30	CROSSOVER
019.351		MILE MARKER 73.0
019.360	MU 30	MAPLE AVE
019.490	MU 10	GREENFIELD AVE
019.527		
019.690	MU 40	MULLIKIN LA
019.920	MU 25	MAIN ST
020.328		MILE MARKER 74.0
020.511		
020.560	CO 123	HOWELL POINT CUTOFF
020.840		
020.950	CO 120	BEAVER DAM RD
021.183		
021.247		
021.284	XO 13	CROSSOVER
021.346		MILE MARKER 75.0
021.935	XO 12	CROSSOVER
022.270	XO 33	CROSSOVER
022.297		MILE MARKER 76.0
022.880	XO 8	CROSSOVER
022.980	CO 339	PORPOISE CREEK RD
023.175	XO 16	CROSSOVER
023.280		MILE MARKER 77.0
023.320		
023.760	XO 32	CROSSOVER
024.064	XO 31	CROSSOVER
024.240	MD 954 A	MARINA DR
024.260		MILE MARKER 78.0
024.411		STRUCTURE 090021001
025.330		MILE MARKER 79.0
025.450		DORCHESTER CO/L
025.450	US 50	SUNBURST HWY



LEGEND

-  Interstate Highway
-  US Highway
-  State Highway

The information in these maps is provided as a public service by the Maryland Department of Transportation State Highway Administration (MDOT SHA).

NOTICE

Restriction of Liability:
 MDOT SHA makes no claims, promises or guarantees about the accuracy, completeness, or adequacy of the contents of these maps and expressly disclaims liability for any errors and omissions in the contents of these documents. For more detailed maps, please contact: SHA_State_Local_DG@mdot.maryland.gov

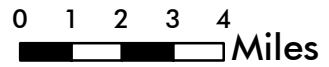
STATEWIDE GRID MAP KEY

	F14D	F15C	F15D
G14A	G14B	G15A	G15B
G14C	G14D	G15C	G15D
H14A	H14B	H15A	H15B
H14C	H14D	H15C	H15D
		H15A	

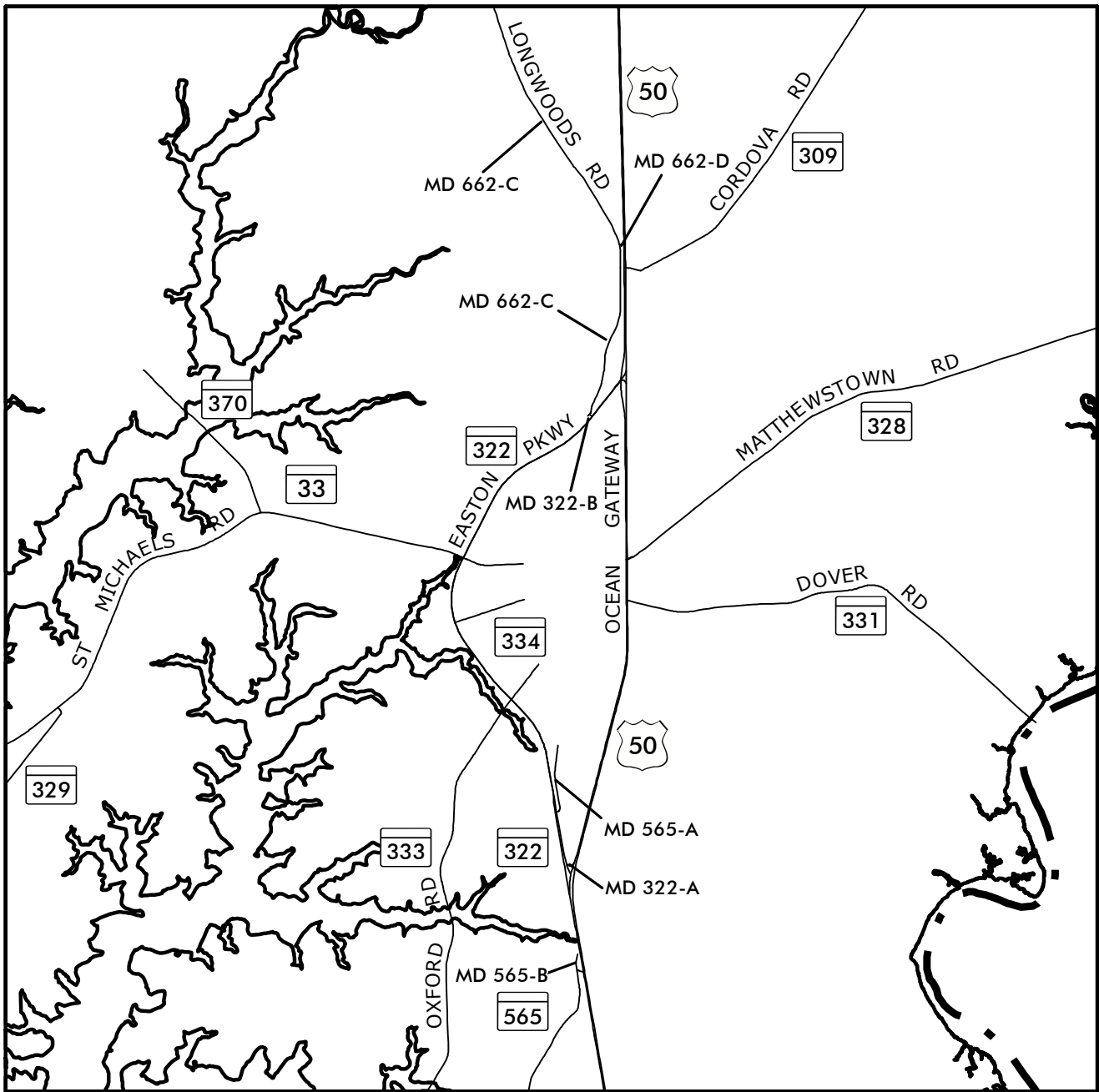


TALBOT COUNTY
 HIGHWAY LOCATION REFERENCE
 2021

Prepared by the
 Maryland Department of Transportation
 STATE HIGHWAY ADMINISTRATION
 DATA SERVICES DIVISION

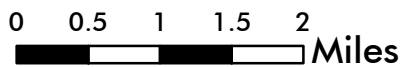


Data as of December 31, 2021



TALBOT COUNTY
ENLARGEMENT
HIGHWAY LOCATION REFERENCE
2021

Prepared by the
Maryland Department of Transportation
STATE HIGHWAY ADMINISTRATION
DATA SERVICES DIVISION



Data as of December 31, 2021



LEGEND

- Interstate Highway
- US Highway
- State Highway

The information in these maps is provided as a public service by the Maryland Department of Transportation State Highway Administration (MDOT SHA).

NOTICE

Restriction of Liability:
MDOT SHA makes no claims, promises or guarantees about the accuracy, completeness, or adequacy of the contents of these maps and expressly disclaims liability for any errors and omissions in the contents of these documents. For more detailed maps, please contact: SHA_State_Local_DG@mdot.maryland.gov

ROUTE ALERT LIST

TALBOT COUNTY

none