

**2021**

**Calendar Year**

**HIGHWAY LOCATION REFERENCE**

**Data as of December 31, 2021**

**WORCESTER**

**COUNTY**

**SHA DISTRICT #1**

**WO**



MARYLAND DEPARTMENT OF TRANSPORTATION  
STATE HIGHWAY ADMINISTRATION  
DATA SERVICES DIVISION

2021 HIGHWAY LOCATION REFERENCE

COUNTY: WORCESTER  
DISTRICT: 1  
DATE: 1/23/2023  
VERSION:1.0

ROUTE NUMBER: MD 12

DIRECTION: NORTH (INVENTORY)

ROAD NAME	FUNCTIONAL CLASS	STATE SYSTEM	NHS	MAINTENANCE	MILEPOINT	MILEPOINT DESCRIPTION	MEDIAN TYPE	MARKED LANES	AADT									
SNOW HILL RD	R -Major Collector	STATE SECONDARY		State Highway Agency	000.000	CO 72	SWAN CUT RD	NONE	2	2,333								
					000.000		VIRGINIA ST/L											
					000.650	OP 418	PARADISE RD											
					000.790	OP 418	PARADISE RD											
					001.060	CO 68	BIG MILL RD											
					001.200	CO 83	RABBIT KNAW RD											
					002.660	OP 389	MACK LA											
					003.310	MD 366	STOCKTON RD				2,573							
					006.320	CO 313	ONLEY RD											
					006.320	CO 93	TAYLOR LANDING RD											
					006.400	CO 91	BOXIRON RD				2,683							
					006.400	CO 314	DUKES RD											
					006.760	OP 6	C RD											
					007.181		STRUCTURE 230003001											
					007.790	MD 12 A	NO NAME											
					009.210	CO 841	CASTLE HILL RD				3,193							
					009.210	CO 315	CHERRIX RD											
					009.940	CO 99	AYRES LANE RD											
					CHURCH ST	R -Minor Arterial							011.029	US 113	WORCESTER HWY			2,065
													011.040					
011.045	US 113	WORCESTER HWY (SB/L)																
011.650	MU 350	STEVENS RD																
012.010	MU 340	SOUTH DR																
012.060	MU 90	COLBOURNE LA																
012.240	MU 210	IRONSHIRE ST																
012.320	MU 230	E MARTIN ST																
012.320	MU 231	W MARTIN ST																
012.420	MU 161	E FEDERAL ST																
W MARKET ST	-				012.420	MU 160	W FEDERAL ST			0								
					012.550		BEG X-REF W/ US 113 BU											

MARYLAND DEPARTMENT OF TRANSPORTATION  
STATE HIGHWAY ADMINISTRATION  
DATA SERVICES DIVISION

2021 HIGHWAY LOCATION REFERENCE

COUNTY: WORCESTER  
DISTRICT: 1  
DATE: 1/23/2023  
VERSION:1.0

ROUTE NUMBER: MD 12  
DIRECTION: (INVENTORY)

ROAD NAME	FUNCTIONAL CLASS	STATE SYSTEM	NHS	MAINTENANCE	MILEPOINT	MILEPOINT DESCRIPTION	MEDIAN TYPE	MARKED LANES	AADT
W MARKET ST	-				012.550 MU 50	CHURCH ST	NONE		0
					012.550 MU 180	GREEN ST			
					012.550 US 113 BU	W MARKET ST			
WASHINGTON ST	R -Minor Arterial	STATE SECONDARY		State Highway Agency	012.730	END X-REF W/ US 113 BU		2	6,240
					012.730 US 113 BU	W MARKET ST			
					012.730 MU 390	WASHINGTON ST			
					012.780 MU 180	GREEN ST			
					012.810 MU 420	WILLOW ST			
					012.860 MU 310	RIVER ST			
					012.874	STRUCTURE 230002001			
SNOW HILL RD					013.950 CO 28	NASSAWANGO RD			4,743
					013.950 MD 354	WHITON RD			
					015.370 CO 299	CARMEAN RD			
					015.670 CO 34	RED HOUSE RD			
					016.800 CO 10	OLD FURNACE RD			
					017.420 CO 16	MT OLIVE CHURCH RD			
					017.850 CO 15	WEST HILLS DR			
					017.940 CO 265	SIRMAN DR			
					018.080 CO 275	NASSAWANGO HILLS DR			
					018.109 CO 710	VILLAGE TRAIL			
					018.300 CO 349	ALGONQUIN TRAIL			
					018.506	STRUCTURE 230001001			
					018.690 OP 385	LUKES LA			
					019.370 CO 13	MILLVILLE RD			
					019.370 OP 386	OLD STAGE COACH LA			
					022.040 CO 1	ST LUKES RD			
					023.370 MD 12	SNOW HILL RD			
					023.370	WICOMICO CO/L			

MARYLAND DEPARTMENT OF TRANSPORTATION  
STATE HIGHWAY ADMINISTRATION  
DATA SERVICES DIVISION

2021 HIGHWAY LOCATION REFERENCE

COUNTY: WORCESTER  
DISTRICT: 1  
DATE: 1/23/2023  
VERSION:1.0

ROUTE NUMBER: MD 12 A  
DIRECTION: EAST (INVENTORY)

ROAD NAME	FUNCTIONAL CLASS	STATE SYSTEM	NHS	MAINTENANCE	MILEPOINT	MILEPOINT DESCRIPTION	MEDIAN TYPE	MARKED LANES	AADT
NO NAME	R -Local	STATE SECONDARY		State Highway Agency	000.000 MD 12	SNOW HILL RD	NONE	2	0
					000.020	ROAD END			

ROUTE NUMBER: MD 90  
DIRECTION: EAST (INVENTORY)

ROAD NAME	FUNCTIONAL CLASS	STATE SYSTEM	NHS	MAINTENANCE	MILEPOINT	MILEPOINT DESCRIPTION	MEDIAN TYPE	MARKED LANES	AADT
OCEAN CITY EXPWY	R -Principal Arterial – Other Freew.	STATE PRIMARY	NHS	State Highway Agency	000.000 US 50	OCEAN GATEWAY	POSITIVE BARRIER	2	8,620
					000.444	STRUCTURE 230028001			
					000.457 US 50	OCEAN GATEWAY			
					000.483 US 50	OCEAN GATEWAY (WB/L)			
					001.421	MILE MARKER 1.0	NONE		
					001.460	ATR STATION #0063 (CABINET EB/L)			
					001.480 MD 346	OLD OCEAN CITY BLVD			
					002.341	STRUCTURE 230035001			
					002.397	MILE MARKER 2.0			
					002.740	STRUCTURE 230034001			
					003.377	MILE MARKER 3.0			
					003.641	STRUCTURE 230033001			
					003.730 RP 90	RAMP 6 FR MD 90 EB TO US 113 SB			
					003.960 RP 90	RAMP 7 FR MD 90 WB TO US 113 SB			
					003.980 RP 90	RAMP 5 FR US 113 SB TO MD 90 EB			
					004.004	STRUCTURE 230032001			
					004.023 US 113	WORCESTER HWY (SB/L)			
					004.030	STRUCTURE 230032001			15,542
					004.037 US 113	WORCESTER HWY			
					004.320 RP 90	RAMP 2 FR MD 90 WB TO US 113 NB			
					004.361	MILE MARKER 4.0			
					004.415	STRUCTURE 230031001			
					004.430 MD 575	WORCESTER HWY			

MARYLAND DEPARTMENT OF TRANSPORTATION  
STATE HIGHWAY ADMINISTRATION  
DATA SERVICES DIVISION

2021 HIGHWAY LOCATION REFERENCE

COUNTY: WORCESTER  
DISTRICT: 1  
DATE: 1/23/2023  
VERSION:1.0

ROUTE NUMBER: MD 90  
DIRECTION: EAST (INVENTORY)

ROAD NAME	FUNCTIONAL CLASS	STATE SYSTEM	NHS	MAINTENANCE	MILEPOINT	MILEPOINT DESCRIPTION	MEDIAN TYPE	MARKED LANES	AADT
OCEAN CITY EXPWY	R -Principal Arterial – Other Freew	STATE PRIMARY	NHS	State Highway Agency	004.500		PAINTED (UNDIV)	2	15,542
					004.610		POSITIVE BARRIER		
	U -Principal Arterial – Other Freew				005.810	RP 90 RAMP 6 FR MD 90 EB TO MD 589 SB			
					005.973		PAINTED (UNDIV)		
					005.985	STRUCTURE 230026001			
					006.010	STRUCTURE 230026001			24,432
					006.012	MD 589 RACETRACK RD			
					006.039		POSITIVE BARRIER		
					006.230	RP 90 RAMP 4 FR MD 589 NB TO MD 90 EB			
					006.330	MILE MARKER 6.0			
					006.336	MILE MARKER 5.0			
					006.890	XO 22 CROSSOVER			
					007.310	MILE MARKER 7.0			
					007.760		PAINTED (UNDIV)		
					007.772	STRUCTURE 230022001			
					007.777	CO 583 OCEAN PKWY			
					007.790		POSITIVE BARRIER		
					008.296	MILE MARKER 8.0			
					008.404		PAINTED (UNDIV)		
					008.435	STRUCTURE 230020001	NONE		
					009.210	STRUCTURE 230020001	PAINTED (UNDIV)		
					009.258	MILE MARKER 9.0			
					009.280		CURBED		
					009.390		POSITIVE BARRIER		
					009.410		CURBED		
					009.470	CO 220 ST MARTINS NECK RD			
					009.510		POSITIVE BARRIER		
					009.830		PAINTED (UNDIV)		
					009.947	STRUCTURE 230021001	NONE		
					010.260	MILE MARKER 10.0			

MARYLAND DEPARTMENT OF TRANSPORTATION  
STATE HIGHWAY ADMINISTRATION  
DATA SERVICES DIVISION

2021 HIGHWAY LOCATION REFERENCE

COUNTY: WORCESTER  
DISTRICT: 1  
DATE: 1/23/2023  
VERSION:1.0

ROUTE NUMBER: MD 90  
DIRECTION: EAST (INVENTORY)

ROAD NAME	FUNCTIONAL CLASS	STATE SYSTEM	NHS	MAINTENANCE	MILEPOINT	MILEPOINT DESCRIPTION	MEDIAN TYPE	MARKED LANES	AADT
OCEAN CITY EXPWY	U -Principal Arterial – Other Freew	STATE PRIMARY	NHS	State Highway Agency	011.240	MILE MARKER 11.0	NONE	2	24,432
					011.550		PAINTED (UNDIV)		
					011.580		POSITIVE BARRIER	3	
					011.824 MD 528	COASTAL HWY			
					011.830 MU 9330	62ND ST			
					011.830 MD 528	COASTAL HWY (NB/L)			

ROUTE NUMBER: MD 250 A  
DIRECTION: EAST (INVENTORY)

ROAD NAME	FUNCTIONAL CLASS	STATE SYSTEM	NHS	MAINTENANCE	MILEPOINT	MILEPOINT DESCRIPTION	MEDIAN TYPE	MARKED LANES	AADT
OLD VIRGINIA RD	R -Major Collector	STATE SECONDARY		State Highway Agency	000.000 US 13 BU	MARKET ST	NONE	2	2,903
					000.000 CO 263	OLD VIRGINIA RD			
					000.030		CENTER TLA (UNDIV)		
					000.190 US 13	OCEAN HWY (SB/L)	NONE		
					000.190 US 113	WORCESTER HWY			

ROUTE NUMBER: MD 346  
DIRECTION: EAST (INVENTORY)

ROAD NAME	FUNCTIONAL CLASS	STATE SYSTEM	NHS	MAINTENANCE	MILEPOINT	MILEPOINT DESCRIPTION	MEDIAN TYPE	MARKED LANES	AADT
OLD OCEAN CITY BLVD	R -Minor Collector	STATE SECONDARY		State Highway Agency	000.000 MD 346	OLD OCEAN CITY RD	NONE	2	2,635
					000.000	WICOMICO CO/L			
					000.370 CO 175	BELL RD			
					000.930 MD 610	WHALEYVILLE RD			
					001.280 CO 341	DALE RD			
					001.280 CO 248	SHEPPARDS CROSSING RD			
					001.980 CO 177	HALL RD			
					003.240 CO 246	CIRCLE RD			
					004.070 CO 251	PITTS RD			
					004.295	STRUCTURE 230025001			

MARYLAND DEPARTMENT OF TRANSPORTATION  
STATE HIGHWAY ADMINISTRATION  
DATA SERVICES DIVISION

2021 HIGHWAY LOCATION REFERENCE

COUNTY: WORCESTER  
DISTRICT: 1  
DATE: 1/23/2023  
VERSION:1.0

ROUTE NUMBER: MD 346  
DIRECTION: EAST (INVENTORY)

ROAD NAME	FUNCTIONAL CLASS	STATE SYSTEM	NHS	MAINTENANCE	MILEPOINT	MILEPOINT DESCRIPTION	MEDIAN TYPE	MARKED LANES	AADT		
OLD OCEAN CITY BLVD	R -Minor Collector	STATE SECONDARY		State Highway Agency	004.330	MD 90	OCEAN CITY EXPWY	NONE	2	2,635	
					004.420	CO 827	CAREY RD				
					004.710	CO 250	ST MARTINS RD				
					005.040	CO 178	LOGTOWN RD				
					005.661	US 50	OCEAN GATEWAY (WB/L)				
					005.670						
					005.679	US 50	OCEAN GATEWAY				
					006.220	OP 416	TALL TIMBER RD				
					006.420	MD 992 F	CALEB RD				
					007.648	MU 387	SUNLIGHT LA				
					007.880	MD 818	N MAIN ST				
					008.040	CO 401	GRAHAM AVE				
					008.360	MD 377	WILLIAM ST				
					008.380						PAINTED (UNDIV)
					008.444	US 113	WORCESTER HWY (SB/L)				NONE
					008.450						PAINTED (UNDIV)
					008.456	US 113	WORCESTER HWY				
					008.574	MU 183	HEALTHWAY DR				
					008.980	CO 362	BARRETT RD				NONE
					009.070	OP 472	BARRETT RD				
					009.197						PAINTED (UNDIV)
					009.210						CURBED
					009.246	US 50	OCEAN GATEWAY				NONE
009.260	US 50	OCEAN GATEWAY (WB/L)									
	R -Local								1,612		
	U -Local										
	U -Minor Arterial										

ROUTE NUMBER: MD 354  
DIRECTION: NORTH (INVENTORY)

ROAD NAME	FUNCTIONAL CLASS	STATE SYSTEM	NHS	MAINTENANCE	MILEPOINT	MILEPOINT DESCRIPTION	MEDIAN TYPE	MARKED LANES	AADT	
WHITON RD	R -Major Collector	STATE SECONDARY		State Highway Agency	000.000	CO 28	NASSAWANGO RD	NONE	2	1,122

MARYLAND DEPARTMENT OF TRANSPORTATION  
STATE HIGHWAY ADMINISTRATION  
DATA SERVICES DIVISION

2021 HIGHWAY LOCATION REFERENCE

COUNTY: WORCESTER  
DISTRICT: 1  
DATE: 1/23/2023  
VERSION:1.0

ROUTE NUMBER: MD 354

DIRECTION: NORTH (INVENTORY)

ROAD NAME	FUNCTIONAL CLASS	STATE SYSTEM	NHS	MAINTENANCE	MILEPOINT	MILEPOINT DESCRIPTION	MEDIAN TYPE	MARKED LANES	AADT
WHITON RD	R -Major Collector	STATE SECONDARY		State Highway Agency	000.000 MD 12	SNOW HILL RD	NONE	2	1,122
					000.490 CO 19	DISHAROON RD			
					001.770 CO 27	SHELL RD			
					002.050 CO 25	FOREST LANE RD			
					003.330 CO 26	PORTERS CROSSING RD			
					003.660 CO 20	SHOCKLEY RD			
					004.130 CO 23	SAMUEL RD			
					005.520 CO 18	LAWS RD			
					006.090 CO 22	MT ZION CHURCH RD			
					006.960 CO 20	SHOCKLEY RD			
					007.107	STRUCTURE 230011001			
					007.190 CO 21	DAVIS BRANCH RD			
					007.640 MD 354	POWELLVILLE RD			
					007.640 CO 92	WHITON CROSSING RD			
					007.640	WICOMICO CO/L			

ROUTE NUMBER: MD 359

DIRECTION: NORTH (INVENTORY)

ROAD NAME	FUNCTIONAL CLASS	STATE SYSTEM	NHS	MAINTENANCE	MILEPOINT	MILEPOINT DESCRIPTION	MEDIAN TYPE	MARKED LANES	AADT
BYPASS RD	R -Local	STATE SECONDARY		State Highway Agency	000.000	ROAD END	NONE	2	0
					000.080 OP 196	TAYLOR AVE			
					000.140 MD 359 B	AMERICAN LEGION DR			
					000.680 CO 311	CARTER RD			
					000.680 CO 76	GROTON RD			
					001.090 MD 756	OLD SNOW HILL RD			



MARYLAND DEPARTMENT OF TRANSPORTATION  
STATE HIGHWAY ADMINISTRATION  
DATA SERVICES DIVISION

2021 HIGHWAY LOCATION REFERENCE

COUNTY: WORCESTER  
DISTRICT: 1  
DATE: 1/23/2023  
VERSION:1.0

ROUTE NUMBER: MD 359 A  
DIRECTION: NORTH (INVENTORY)

ROAD NAME	FUNCTIONAL CLASS	STATE SYSTEM	NHS	MAINTENANCE	MILEPOINT	MILEPOINT DESCRIPTION	MEDIAN TYPE	MARKED LANES	AADT
OLDS RD	R -Local	STATE SECONDARY		State Highway Agency	000.000 MD 756	OLD SNOW HILL RD	NONE	2	0
					000.140	ROAD END			

ROUTE NUMBER: MD 359 B  
DIRECTION: NORTH (INVENTORY)

ROAD NAME	FUNCTIONAL CLASS	STATE SYSTEM	NHS	MAINTENANCE	MILEPOINT	MILEPOINT DESCRIPTION	MEDIAN TYPE	MARKED LANES	AADT
AMERICAN LEGION DR	R -Local	STATE SECONDARY		State Highway Agency	000.000 MD 359	BYPASS RD	NONE	2	0
					000.040 US 113	WORCESTER HWY (SB/L)			
					000.060 US 113	WORCESTER HWY			

ROUTE NUMBER: MD 364  
DIRECTION: NORTH (INVENTORY)

ROAD NAME	FUNCTIONAL CLASS	STATE SYSTEM	NHS	MAINTENANCE	MILEPOINT	MILEPOINT DESCRIPTION	MEDIAN TYPE	MARKED LANES	AADT
DIVIDING CREEK RD	R -Major Collector	STATE SECONDARY		State Highway Agency	000.000 MD 364	DIVIDING CREEK RD	NONE	2	990
					000.000	SOMERSET CO/L			
					000.003	STRUCTURE 190010001			
					000.550 CO 41	FLEMING MILL RD			
					000.870 CO 42	MC MASTER RD SPUR			
					001.270 CO 346	MC MASTER RD SPUR			
					001.270 CO 39	WHITESBURG RD SPUR			
					001.540 CO 297	WHITESBURG RD			
					002.020 CO 297	WHITESBURG RD			
					002.240 CO 301	CELLAR HOUSE RD			
					002.710 CO 301	CELLAR HOUSE RD			
					002.710 CO 28	NASSAWANGO RD			

MARYLAND DEPARTMENT OF TRANSPORTATION  
STATE HIGHWAY ADMINISTRATION  
DATA SERVICES DIVISION

2021 HIGHWAY LOCATION REFERENCE

COUNTY: WORCESTER  
DISTRICT: 1  
DATE: 1/23/2023  
VERSION:1.0

ROUTE NUMBER: MD 365  
DIRECTION: EAST (INVENTORY)

ROAD NAME	FUNCTIONAL CLASS	STATE SYSTEM	NHS	MAINTENANCE	MILEPOINT	MILEPOINT DESCRIPTION	MEDIAN TYPE	MARKED LANES	AADT
S BAY ST	R -Major Collector	STATE SECONDARY		State Highway Agency	000.000 US 113 BU	E MARKET ST	NONE	2	1,170
					000.000 MU 260	PARK ROW			
					000.060 MU 380	WALNUT ST			
					000.130 MU 161	E FEDERAL ST			
					000.220 MU 230	E MARTIN ST			
					000.240 MU 360	TIMMONS ST			
					000.370 MU 30	BELT ST			
					000.740 CO 402	JOHN WALTER SMITH PARK RD			
					000.970 CO 397	JOYNER RD			
					001.025 XO 138	CROSSOVER			
					001.025 US 113	WORCESTER HWY (SB/L)			
PUBLIC LANDING RD					001.035 XO 139	CROSSOVER			
					001.035 US 113	WORCESTER HWY			
					001.111	STRUCTURE 230012001			
					001.990 CO 109	MCCABES CORNER RD			
					002.480 CO 116	MT WESLEY RD			
					002.720 CO 111	SCOTLAND RD			
					003.200 CO 117	DOUBLE BRIDGES RD			
					004.350 CO 110	SPENCE CHURCH RD			
	R -Minor Collector				004.710 CO 100	PAW PAW CREEK RD			506
					004.710 CO 317	TAYLOR RD			
					006.180 CO 104	OUTTEN RD			
					006.260 CO 101	BAYSIDE RD			
					006.290 CO 103	PUBLIC LANDING WHARF RD			

ROUTE NUMBER: MD 366  
DIRECTION: EAST (INVENTORY)

ROAD NAME	FUNCTIONAL CLASS	STATE SYSTEM	NHS	MAINTENANCE	MILEPOINT	MILEPOINT DESCRIPTION	MEDIAN TYPE	MARKED LANES	AADT
STOCKTON RD	R -Major Collector	STATE SECONDARY		State Highway Agency	000.000 US 13 BU	MARKET ST	NONE	2	1,450

MARYLAND DEPARTMENT OF TRANSPORTATION  
STATE HIGHWAY ADMINISTRATION  
DATA SERVICES DIVISION

2021 HIGHWAY LOCATION REFERENCE

COUNTY: WORCESTER  
DISTRICT: 1  
DATE: 1/23/2023  
VERSION:1.0

ROUTE NUMBER: MD 366  
DIRECTION: EAST (INVENTORY)

ROAD NAME	FUNCTIONAL CLASS	STATE SYSTEM	NHS	MAINTENANCE	MILEPOINT	MILEPOINT DESCRIPTION	MEDIAN TYPE	MARKED LANES	AADT								
STOCKTON RD	R -Major Collector	STATE SECONDARY		State Highway Agency	000.191	US 13	OCEAN HWY (SB/L)	NONE	2	1,450							
					000.209	US 13	OCEAN HWY										
					000.830	CO 310	BUCK HARBOR RD										
					000.830	CO 76	GROTON RD										
					002.420	CO 309	REDDEN RD										
					002.930	CO 77	BOSTON RD										
					002.930	CO 81	BYRD RD										
					003.007		STRUCTURE 230041001										
					003.410	CO 308	HOLLY SWAMP RD				962						
					003.410	CO 80	LAMBERTSON RD										
					004.090	MD 703	KLEJ GRANGE RD										
					006.900	CO 89	BIRD HILL RD										
					007.690	CO 79	LITTLE MILL RD										
					008.020	CO 433	HURSLEY RD										
					008.030	CO 792	ST PAULS RD										
					008.047	CO 693	ST JOHNS RD										
					008.050	CO 775	GRANT RD										
					008.200	OP 27	WESLEY RD										
					008.310	OP 26	TRAIN STATION RD										
					008.330	OP 29	NO NAME										
					008.340	OP 25	MADISON RD										
					GEORGE ISLAND LANDING RD	R -Minor Collector							008.390	MD 12	SNOW HILL RD		766
													009.310	OP 4	TICKTOWN RD		
009.460	CO 84	GREENBACKVILLE RD															
009.460	OP 58	PORTERSVILLE RD															
009.660	OP 58	PORTERSVILLE RD															
011.170	OP 464	GEORGE ISLAND PUBLIC LDG															

MARYLAND DEPARTMENT OF TRANSPORTATION  
STATE HIGHWAY ADMINISTRATION  
DATA SERVICES DIVISION

2021 HIGHWAY LOCATION REFERENCE

COUNTY: WORCESTER  
DISTRICT: 1  
DATE: 1/23/2023  
VERSION:1.0

ROUTE NUMBER: MD 367  
DIRECTION: EAST (INVENTORY)

ROAD NAME	FUNCTIONAL CLASS	STATE SYSTEM	NHS	MAINTENANCE	MILEPOINT	MILEPOINT DESCRIPTION	MEDIAN TYPE	MARKED LANES	AADT	
BISHOPVILLE RD	R -Minor Collector	STATE SECONDARY		State Highway Agency	000.000	CO 235	BISHOPVILLE RD	NONE	2	5,374
					000.085	US 113	WORCESTER HWY (SB/L)			
	R -Major Collector				000.090					
					000.096	US 113	WORCESTER HWY			
					000.250	CO 234	OLD STAGE RD			
					001.730	CO 335	HOTEL RD			
					001.730	CO 216	JARVIS RD			
					001.789		STRUCTURE 230013001			
					001.840	MD 368	ST MARTINS NECK RD			
					001.900	CO 232	BANK ST			
					001.960	CO 231	BISHOP ST			
					002.130	CO 219	AMES RD			
					002.130	MD 568	HATCHERY RD			
					002.600		DELAWARE ST/L			
	002.600	OP 471	WEST LINE RD							

ROUTE NUMBER: MD 368  
DIRECTION: NORTH (INVENTORY)

ROAD NAME	FUNCTIONAL CLASS	STATE SYSTEM	NHS	MAINTENANCE	MILEPOINT	MILEPOINT DESCRIPTION	MEDIAN TYPE	MARKED LANES	AADT	
ST MARTINS NECK RD	R -Minor Collector	STATE SECONDARY		State Highway Agency	000.000	CO 220	ST MARTINS NECK RD	NONE	2	2,066
					000.060	CO 219	AMES RD			
					000.280	MD 367	BISHOPVILLE RD			

ROUTE NUMBER: MD 371  
DIRECTION: NORTH (INVENTORY)

ROAD NAME	FUNCTIONAL CLASS	STATE SYSTEM	NHS	MAINTENANCE	MILEPOINT	MILEPOINT DESCRIPTION	MEDIAN TYPE	MARKED LANES	AADT	
CEDAR HALL RD	R -Local	STATE SECONDARY		State Highway Agency	000.000	CO 58	CEDARHALL WHARF RD	NONE	2	552
	R -Minor Collector				000.070	CO 304	COLONA RD			
					000.180	CO 59	HICKORY POINT RD			

MARYLAND DEPARTMENT OF TRANSPORTATION  
STATE HIGHWAY ADMINISTRATION  
DATA SERVICES DIVISION

2021 HIGHWAY LOCATION REFERENCE

COUNTY: WORCESTER  
DISTRICT: 1  
DATE: 1/23/2023  
VERSION:1.0

ROUTE NUMBER: MD 371  
DIRECTION: NORTH (INVENTORY)

ROAD NAME	FUNCTIONAL CLASS	STATE SYSTEM	NHS	MAINTENANCE	MILEPOINT	MILEPOINT DESCRIPTION	MEDIAN TYPE	MARKED LANES	AADT	
CEDAR HALL RD          SECOND ST	R -Minor Collector	STATE SECONDARY		State Highway Agency	000.480	CO 60	VIA RD	NONE	2	552
					001.060	CO 61	BISHOP RD			
					001.240	CO 54	NEW BRIDGE RD			
					001.540	CO 45	CYPRESS RD			
					002.400	CO 62	HILLMAN RD			
					003.110	CO 274	POCOMOKE BELTWAY			
					003.720	CO 53	DUN SWAMP RD			
					004.060	CO 49	MCMICHAEL AVE			
					004.270	MU 80	BROAD ST			
					004.270	MU 510	SECOND ST			

ROUTE NUMBER: MD 374  
DIRECTION: EAST (INVENTORY)

ROAD NAME	FUNCTIONAL CLASS	STATE SYSTEM	NHS	MAINTENANCE	MILEPOINT	MILEPOINT DESCRIPTION	MEDIAN TYPE	MARKED LANES	AADT	
LIBERTYTOWN RD          BROAD ST	R -Major Collector	STATE SECONDARY		State Highway Agency	000.000	MD 374	BURBAGE CROSSING RD	NONE	2	1,840
					000.000		WICOMICO CO/L			
					000.035		STRUCTURE 230017001			
					000.570	CO 105	SANDYFIELD RD			
					000.940	OP 441	LEE RD			
					001.790	CO 131	NINEPIN BRANCH RD			
					003.630	CO 321	IRONSHIRE STATION RD			
					003.630	CO 322	PURNELL CROSSING RD			
					004.000		STRUCTURE 230014001			
					004.680	CO 135	TIMMONSTOWN RD			
					004.830	CO 146	CEDAR LANE RD			
					005.980	CO 165	NARROW BRANCH RD			
					007.960					
					008.085	MU 388	PROSPECT DR			
					008.120	MU 15	ANN DR			

MARYLAND DEPARTMENT OF TRANSPORTATION  
STATE HIGHWAY ADMINISTRATION  
DATA SERVICES DIVISION

2021 HIGHWAY LOCATION REFERENCE

COUNTY: WORCESTER  
DISTRICT: 1  
DATE: 1/23/2023  
VERSION:1.0

ROUTE NUMBER: MD 374  
DIRECTION: EAST (INVENTORY)

ROAD NAME	FUNCTIONAL CLASS	STATE SYSTEM	NHS	MAINTENANCE	MILEPOINT	MILEPOINT DESCRIPTION	MEDIAN TYPE	MARKED LANES	AADT	
BROAD ST	U -Minor Arterial	STATE SECONDARY		State Highway Agency	008.210	MU 110	ESHAM AVE	NONE	2	1,840
					008.263	MU 72	BUTTERCUP CT			
					008.420	MU 184	HENRYS MILL DR			
					008.470	MU 370	WASHINGTON ST			
					008.480	MU 180	HARRISON AVE			
					008.580	MU 380	WEST ST			
					008.610	MD 375	COMMERCE ST			
					008.670	MU 140	GAY ST			
					008.700	MD 818	S MAIN ST			

ROUTE NUMBER: MD 375  
DIRECTION: NORTH (INVENTORY)

ROAD NAME	FUNCTIONAL CLASS	STATE SYSTEM	NHS	MAINTENANCE	MILEPOINT	MILEPOINT DESCRIPTION	MEDIAN TYPE	MARKED LANES	AADT	
COMMERCE ST	U -Local	STATE SECONDARY		State Highway Agency	000.000	MD 818	N MAIN ST	NONE	1	0
					000.000	MU 250	PITTS ST			
					000.060	MD 374	BROAD ST			

ROUTE NUMBER: MD 376  
DIRECTION: EAST (INVENTORY)

ROAD NAME	FUNCTIONAL CLASS	STATE SYSTEM	NHS	MAINTENANCE	MILEPOINT	MILEPOINT DESCRIPTION	MEDIAN TYPE	MARKED LANES	AADT	
BAY ST	U -Minor Arterial	STATE SECONDARY		State Highway Agency	000.000	MU 190	JEFFERSON ST	NONE	2	5,922
					000.000	MD 818	S MAIN ST			
					000.010	MD 377	WILLIAM ST			
					000.120	MU 90	CHURCH ST			
					000.160	MU 250	PITTS ST			
					000.210	MU 31	BRANCH ST			
					000.415	US 113	WORCESTER HWY (SB/L)			
					000.425	US 113	WORCESTER HWY			
					000.460	MU 100	DECATUR ST			

MARYLAND DEPARTMENT OF TRANSPORTATION  
STATE HIGHWAY ADMINISTRATION  
DATA SERVICES DIVISION

2021 HIGHWAY LOCATION REFERENCE

COUNTY: WORCESTER  
DISTRICT: 1  
DATE: 1/23/2023  
VERSION:1.0

ROUTE NUMBER: MD 376  
DIRECTION: EAST (INVENTORY)

ROAD NAME	FUNCTIONAL CLASS	STATE SYSTEM	NHS	MAINTENANCE	MILEPOINT	MILEPOINT DESCRIPTION	MEDIAN TYPE	MARKED LANES	AADT
BAY ST	U -Minor Arterial	STATE SECONDARY		State Highway Agency	000.480 MU 120	FLOWER ST	NONE	2	5,922
					000.828	STRUCTURE 230039001			
ASSATEAGUE RD					000.840 MU 25	BOTTLE BRANCH RD			
					000.970 CO 762	KITTS BRANCH RD			
					001.670 CO 140	HARRISON RD			
					001.739	STRUCTURE 230019001			
	U -Major Collector				001.750 CO 154	SINEPUXENT RD			
	R -Major Collector				002.297 CO 746	PHEASANT RD			
					002.510 CO 708	HUNTING HOUND RD			
					002.860 CO 682	SADDLECREEK DR			
					003.260 CO 148	BURBAGE RD			
					003.823	STRUCTURE 230015001			
					004.560 MD 611	STEPHEN DECATUR HWY			

ROUTE NUMBER: MD 377  
DIRECTION: NORTH (INVENTORY)

ROAD NAME	FUNCTIONAL CLASS	STATE SYSTEM	NHS	MAINTENANCE	MILEPOINT	MILEPOINT DESCRIPTION	MEDIAN TYPE	MARKED LANES	AADT
WILLIAM ST	U -Minor Arterial	STATE SECONDARY		State Highway Agency	000.000 MD 376	BAY ST	NONE	2	2,790
					000.040 MU 250	PITTS ST			
					000.100 MU 360	VINE ST			
					000.180 MU 260	POWELLTON AVE			
					000.276 MU 386	WALNUT HILL DR			
					000.400 MU 80	CEDAR AVE			
					000.480 MU 130	FRANKLIN AVE			
					000.560 MU 160	GRAHAM AVE			
					000.780 MD 346	OLD OCEAN CITY BLVD			

MARYLAND DEPARTMENT OF TRANSPORTATION  
STATE HIGHWAY ADMINISTRATION  
DATA SERVICES DIVISION

2021 HIGHWAY LOCATION REFERENCE

COUNTY: WORCESTER  
DISTRICT: 1  
DATE: 1/23/2023  
VERSION:1.0

ROUTE NUMBER: MD 378

DIRECTION: NORTH (INVENTORY)

ROAD NAME	FUNCTIONAL CLASS	STATE SYSTEM	NHS	MAINTENANCE	MILEPOINT	MILEPOINT DESCRIPTION	MEDIAN TYPE	MARKED LANES	AADT
BALTIMORE AVE	U -Minor Arterial	STATE SECONDARY		State Highway Agency	000.000 MD 528	S 1ST ST	NONE	3	17,540
					000.060 MU 310	S DIVISION ST			
					000.120 MU 1020	WORCESTER ST			
					000.160 MU 940	WICOMICO ST			
					000.210 MU 760	SOMERSET ST			
					000.260 MU 330	DORCHESTER ST			
					000.300 MU 850	TALBOT ST			
					000.350 MU 200	CAROLINE ST #2			
	U -Major Collector				000.390 US 50	N DIVISION ST			
					000.475 MD 378 A	1ST ST			
					000.540 MU 9020	2ND ST			
					000.610 MU 9030	3RD ST			
					000.680 MU 9035	4TH ST			
					000.750 MU 9040	5TH ST			
					000.820 MU 9045	6TH ST			
					000.890 MU 9050	7TH ST			
					000.920 MU 820	SURF AVE			
					000.950 MU 9055	8TH ST		2	
					001.020 MD 378 B	9TH ST			
					001.090 MU 9065	10TH ST			
					001.140 MU 9070	11TH ST			
					001.190 MU 9075	12TH ST			
					001.250 MU 1015	WOOD LA			
					001.280 MU 9081	13TH ST			
					001.350 MU 9086	14TH ST			
15TH ST					001.435				1
					001.460 MU 980	WILMINGTON LA			
					001.484 MD 528	PHILADELPHIA AVE (NB/L)			
					001.490 MU 9090	15TH ST			
					001.490 MD 528	PHILADELPHIA AVE			



MARYLAND DEPARTMENT OF TRANSPORTATION  
STATE HIGHWAY ADMINISTRATION  
DATA SERVICES DIVISION

2021 HIGHWAY LOCATION REFERENCE

COUNTY: WORCESTER  
DISTRICT: 1  
DATE: 1/23/2023  
VERSION:1.0

ROUTE NUMBER: MD 378 A  
DIRECTION: WEST (INVENTORY)

ROAD NAME	FUNCTIONAL CLASS	STATE SYSTEM	NHS	MAINTENANCE	MILEPOINT	MILEPOINT DESCRIPTION	MEDIAN TYPE	MARKED LANES	AADT		
1ST ST	U -Major Collector	STATE SECONDARY		State Highway Agency	000.000	MU 9010	1ST ST	NONE	2	4,332	
					000.000	MD 378	BALTIMORE AVE				
					000.040	MU 990	WILMINGTON LA #2				1
					000.070	MU 9010	1ST ST				
					000.070	MD 528	PHILADELPHIA AVE				

ROUTE NUMBER: MD 378 B  
DIRECTION: WEST (INVENTORY)

ROAD NAME	FUNCTIONAL CLASS	STATE SYSTEM	NHS	MAINTENANCE	MILEPOINT	MILEPOINT DESCRIPTION	MEDIAN TYPE	MARKED LANES	AADT		
9TH ST	U -Minor Collector	STATE SECONDARY		State Highway Agency	000.000	MU 9060	9TH ST	NONE	2	6,460	
					000.000	MD 378	BALTIMORE AVE				
					000.030	MU 980	WILMINGTON LA				
					000.040						1
					000.060	MD 528	PHILADELPHIA AVE (NB/L)				
					000.070	MU 9060	9TH ST				
000.070	MD 528	PHILADELPHIA AVE									

ROUTE NUMBER: MD 452  
DIRECTION: NORTH (INVENTORY)

ROAD NAME	FUNCTIONAL CLASS	STATE SYSTEM	NHS	MAINTENANCE	MILEPOINT	MILEPOINT DESCRIPTION	MEDIAN TYPE	MARKED LANES	AADT	
FRIENDSHIP RD	U -Major Collector	STATE SECONDARY		State Highway Agency	000.000	US 50	OCEAN GATEWAY	NONE	2	1,336
					000.000	MU 305	SEAHAWK RD			
					000.005	US 50	OCEAN GATEWAY (WB/L)			
					000.020	MD 707 B	GREYS CORNER RD			
					000.370	CO 213	GRIFFIN RD			
	R -Minor Collector	000.930	CO 334	CATHELL RD						
		000.930	CO 210	GEORGETOWN RD						
		001.330	CO 212	CASH RD						
		001.640	MD 575	WORCESTER HWY						

MARYLAND DEPARTMENT OF TRANSPORTATION  
STATE HIGHWAY ADMINISTRATION  
DATA SERVICES DIVISION

2021 HIGHWAY LOCATION REFERENCE

COUNTY: WORCESTER  
DISTRICT: 1  
DATE: 1/23/2023  
VERSION:1.0

ROUTE NUMBER: MD 528

DIRECTION: SOUTH (INVENTORY)

ROAD NAME	FUNCTIONAL CLASS	STATE SYSTEM	NHS	MAINTENANCE	MILEPOINT	MILEPOINT DESCRIPTION	MEDIAN TYPE	MARKED LANES	AADT
COASTAL HWY	U -Principal Arterial - Other	STATE SECONDARY	NHS	State Highway Agency	000.000	DELAWARE ST/L	CURBED	5	27,470
					000.005	MU 9645 146TH ST			
					000.010			6	
					000.057	MU 9641 145TH ST			
					000.063	XO 42 CROSSOVER			
					000.127	MU 9636 144TH ST			
					000.203	MU 9630 143RD ST			
					000.267	MU 9625 142ND ST			
					000.340	MU 9620 141ST ST			
					000.420	MU 9615 140TH ST			
					000.490	MU 9610 139TH ST			
					000.560	MU 9605 138TH ST			
					000.620	MU 9600 137TH ST			
					000.693	MU 9595 136TH ST			
					000.760	MU 9590 135TH ST			
					000.830	MU 9586 134TH ST			
					000.896	MU 9580 133RD ST			
					000.970	MU 9575 132ND ST			
					001.040	MU 9570 131ST ST			
					001.045	XO 58 CROSSOVER			
					001.124	MU 9565 130TH ST			
					001.216	XO 3 CROSSOVER			
					001.330	MU 9550 127TH ST			
					001.470	MU 9541 125TH ST			
					001.610	MU 9530 123RD ST			
					001.720	MU 364 GEORGIA AVE			
					001.830	MU 365 120TH ST			
					001.960	MU 9505 118TH ST			
					002.030	MU 500 NEWPORT BAY RD			
					002.090	MU 410 JAMESTOWN RD			

MARYLAND DEPARTMENT OF TRANSPORTATION  
STATE HIGHWAY ADMINISTRATION  
DATA SERVICES DIVISION

2021 HIGHWAY LOCATION REFERENCE

COUNTY: WORCESTER  
DISTRICT: 1  
DATE: 1/23/2023  
VERSION:1.0

ROUTE NUMBER: MD 528  
DIRECTION: SOUTH (INVENTORY)

ROAD NAME	FUNCTIONAL CLASS	STATE SYSTEM	NHS	MAINTENANCE	MILEPOINT	MILEPOINT DESCRIPTION	MEDIAN TYPE	MARKED LANES	AADT
COASTAL HWY	U -Principal Arterial - Other	STATE SECONDARY	NHS	State Highway Agency	002.144	XO 56	CROSSOVER	CURBED	27,470
					002.186	XO 47	CROSSOVER		
					002.280	MU 9500	112TH ST		
					002.340	MU 210	CHANNEL BUOY RD		
					002.400	MU 540	OLD WHARF RD		
					002.460	MU 1010	WINTER HARBOR DR		
					002.520	MU 530	OLD LANDING RD		
					002.730	MU 9495	100TH ST		
					002.780	MU 9499	99TH ST		
					002.963	MU 9490	94TH ST		
					002.970	MU 9490			47,070
					003.050	MU 10	ARCTIC AVE		
					003.170	MU 560	PACIFIC AVE		
					003.290	MU 120	BERING RD		
					003.350	MU 9450	86TH ST		
					003.390	MU 9445	85TH ST		
					003.440	MU 9440	84TH ST		
					003.490	MU 9435	83RD ST		
					003.550	MU 9430	82ND ST		
					003.610	MU 9425	81ST ST		
					003.670	MU 9421	80TH ST		
					003.730	MU 9416	79TH ST		
					003.780	MU 9411	78TH ST		
					003.836	MU 9405	77TH ST		
					003.900	MU 9401	76TH ST		
					003.960	MU 9396	75TH ST		
					004.010	MU 9390	74TH ST		
					004.070	MU 9386	73RD ST		
					004.130	MU 9381	72ND ST		
					004.190	MU 9375	71ST ST		

MARYLAND DEPARTMENT OF TRANSPORTATION  
STATE HIGHWAY ADMINISTRATION  
DATA SERVICES DIVISION

2021 HIGHWAY LOCATION REFERENCE

COUNTY: WORCESTER  
DISTRICT: 1  
DATE: 1/23/2023  
VERSION:1.0

ROUTE NUMBER: MD 528

DIRECTION: SOUTH (INVENTORY)

ROAD NAME	FUNCTIONAL CLASS	STATE SYSTEM	NHS	MAINTENANCE	MILEPOINT	MILEPOINT DESCRIPTION	MEDIAN TYPE	MARKED LANES	AADT
COASTAL HWY	U -Principal Arterial - Other	STATE SECONDARY	NHS	State Highway Agency	004.240 MU 9370	70TH ST	CURBED	6	47,070
					004.300 MU 9366	69TH ST			
					004.350 MU 9360	68TH ST			
					004.420 MU 9356	67TH ST			
					004.480 MU 9350	66TH ST			
					004.530 MU 9345	65TH ST			
					004.590 MU 9340	64TH ST			
					004.650 MU 9336	63RD ST			
					004.705 MD 90	OCEAN CITY EXPWY (WB/L)			
					004.712 MD 90	OCEAN CITY EXPWY			
					004.760 MU 9327	61ST ST			
					004.820 MU 9321	60TH ST			
					004.880 MU 9315	59TH ST			
					004.940 MU 9311	58TH ST			
					004.990 MU 9305	57TH ST			
					005.050 MU 9300	56TH ST			
					005.230 MU 9285	53RD ST			
					005.280 MU 9280	52ND ST			
					005.470 MU 9266	49TH ST			
					005.510 MU 9260	48TH ST			
					005.700 MU 9245	45TH ST			
					005.750 MU 9240	44TH ST			
					005.870 OP 433	42ND ST			
					005.930 MU 9225	41ST ST			
					006.020 MU 255	CONVENTION CENTER DR			
					006.190 MU 870	TRIMPER AVE			
					006.220 MU 9200	36TH ST			
					006.250 MU 390	HITCHENS AVE			
PHILADELPHIA AVE					006.390 MU 9185	33RD ST			35,860
					006.450 MU 9180	32ND ST			

MARYLAND DEPARTMENT OF TRANSPORTATION  
STATE HIGHWAY ADMINISTRATION  
DATA SERVICES DIVISION

2021 HIGHWAY LOCATION REFERENCE

COUNTY: WORCESTER  
DISTRICT: 1  
DATE: 1/23/2023  
VERSION:1.0

ROUTE NUMBER: MD 528  
DIRECTION: SOUTH (INVENTORY)

ROAD NAME	FUNCTIONAL CLASS	STATE SYSTEM	NHS	MAINTENANCE	MILEPOINT	MILEPOINT DESCRIPTION	MEDIAN TYPE	MARKED LANES	AADT
PHILADELPHIA AVE	U -Principal Arterial - Other	STATE SECONDARY	NHS	State Highway Agency	006.590 MU 9170	30TH ST	CURBED	6	35,860
					006.720 MU 650	ROBIN DR			
					006.770 MU 810	SUNSET DR			
					006.810 MU 110	BAYSHORE DR			
					006.860 MU 9150	26TH ST			
					006.920 MU 9146	25TH ST			
					007.040 MU 9135	23RD ST			
					007.110 MU 9130	22ND ST			
					007.170 MU 9125	21ST ST			
					007.300 MU 320	DOLPHIN ST			
					007.380 MU 430	KINGFISH ST			
					007.440 MU 9105	17TH ST			
					007.510 MU 9100	16TH ST			
					007.570 MD 378	15TH ST		5	
					007.630 MU 9085	14TH ST			
					007.700 MU 9080	13TH ST			
					007.790 MU 9075	12TH ST			
					007.850 MU 9071	11TH ST			
					007.890 MU 9066	10TH ST			
					007.930			4	
					007.960 MD 378 B	9TH ST	NONE	3	20,340
					007.960	BEGIN ONE-WAY SOUTHBOUND			
					008.030 MU 9055	8TH ST			
					008.090 MU 9050	7TH ST			
					008.160 MU 9045	6TH ST			
					008.230 MU 9040	5TH ST			
					008.300 MU 9035	4TH ST			
					008.360 MU 9030	3RD ST			
					008.440 MU 9020	2ND ST		4	
					008.506 MD 378 A	1ST ST			

MARYLAND DEPARTMENT OF TRANSPORTATION  
STATE HIGHWAY ADMINISTRATION  
DATA SERVICES DIVISION

2021 HIGHWAY LOCATION REFERENCE

COUNTY: WORCESTER  
DISTRICT: 1  
DATE: 1/23/2023  
VERSION:1.0

ROUTE NUMBER: MD 528  
DIRECTION: SOUTH (INVENTORY)

ROAD NAME	FUNCTIONAL CLASS	STATE SYSTEM	NHS	MAINTENANCE	MILEPOINT	MILEPOINT DESCRIPTION	MEDIAN TYPE	MARKED LANES	AADT
PHILADELPHIA AVE	U -Principal Arterial – Other	STATE SECONDARY	NHS	State Highway Agency	008.510		NONE	2	20,340
	U -Minor Arterial				008.555	US 50 OCEAN GATEWAY (WB/L)			
					008.610	US 50 N DIVISION ST			8,080
					008.620	MU 200 CAROLINE ST #2			
					008.640			3	
					008.680	MU 850 TALBOT ST			
					008.720	MU 330 DORCHESTER ST			
					008.760	MU 760 SOMERSET ST			
					008.820	MU 940 WICOMICO ST			
					008.860	MU 1020 WORCESTER ST			
					008.930	MU 310 S DIVISION ST			
					008.980			1	
S 1ST ST					009.030	MU 70 S BALTIMORE AVE			
					009.040	MD 378 BALTIMORE AVE			
					009.040	MU 9015 S 1ST ST			

ROUTE NUMBER: MD 568  
DIRECTION: NORTH (INVENTORY)

ROAD NAME	FUNCTIONAL CLASS	STATE SYSTEM	NHS	MAINTENANCE	MILEPOINT	MILEPOINT DESCRIPTION	MEDIAN TYPE	MARKED LANES	AADT
HATCHERY RD	R -Minor Collector	STATE SECONDARY		State Highway Agency	000.000	CO 219 AMES RD	NONE	2	734
					000.000	MD 367 BISHOPVILLE RD			
					000.180	OP 53 CEMETERY RD			
					000.410	DELAWARE ST/L			

ROUTE NUMBER: MD 575  
DIRECTION: EAST (INVENTORY)

ROAD NAME	FUNCTIONAL CLASS	STATE SYSTEM	NHS	MAINTENANCE	MILEPOINT	MILEPOINT DESCRIPTION	MEDIAN TYPE	MARKED LANES	AADT
WORCESTER HWY	R -Local	STATE SECONDARY		State Highway Agency	000.000	US 113 WORCESTER HWY	CURBED	2	1,224
	R -Minor Collector				000.820	MD 452 FRIENDSHIP RD	NONE		

MARYLAND DEPARTMENT OF TRANSPORTATION  
STATE HIGHWAY ADMINISTRATION  
DATA SERVICES DIVISION

2021 HIGHWAY LOCATION REFERENCE

COUNTY: WORCESTER  
DISTRICT: 1  
DATE: 1/23/2023  
VERSION:1.0

ROUTE NUMBER: MD 575  
DIRECTION: EAST (INVENTORY)

ROAD NAME	FUNCTIONAL CLASS	STATE SYSTEM	NHS	MAINTENANCE	MILEPOINT	MILEPOINT DESCRIPTION	MEDIAN TYPE	MARKED LANES	AADT	
WORCESTER HWY	R -Local	STATE SECONDARY		State Highway Agency	000.870	CO 747	CAREY RD	NONE	2	1,224
					000.880	CO 214	JONES RD			
					001.700	MD 90	OCEAN CITY EXPWY			
					002.390	RP 113	RAMP 4 FR US 113 NB TO MD 575			
					002.615			PAINTED (UNDIV)		
					002.700	MD 589	RACETRACK RD	NONE		
					002.700	RP 113	RAMP 3 FR MD 589 TO RAMP 2 (TO US 113)			

ROUTE NUMBER: MD 575 A  
DIRECTION: SOUTH (INVENTORY)

ROAD NAME	FUNCTIONAL CLASS	STATE SYSTEM	NHS	MAINTENANCE	MILEPOINT	MILEPOINT DESCRIPTION	MEDIAN TYPE	MARKED LANES	AADT	
WEST FRONTAGE RD	R -Local	STATE SECONDARY		State Highway Agency	000.000	US 113	WORCESTER HWY (SB/L)	NONE	1	0
					000.156				2	
					000.268	MD 589	RACETRACK RD	PAINTED (UNDIV)		
					000.441			NONE	1	
					000.533	US 113	WORCESTER HWY (SB/L)			

ROUTE NUMBER: MD 575 B  
DIRECTION: NORTH (INVENTORY)

ROAD NAME	FUNCTIONAL CLASS	STATE SYSTEM	NHS	MAINTENANCE	MILEPOINT	MILEPOINT DESCRIPTION	MEDIAN TYPE	MARKED LANES	AADT	
OLD US 113	R -Local	STATE SECONDARY		State Highway Agency	000.000	US 113	WORCESTER HWY (SB/L)	NONE	1	292
					000.022				2	
					000.349	CO 251	PITTS RD			
					000.719	MD 575 D	PEERLESS RD			
					000.855		CUL DE SAC			

MARYLAND DEPARTMENT OF TRANSPORTATION  
STATE HIGHWAY ADMINISTRATION  
DATA SERVICES DIVISION

2021 HIGHWAY LOCATION REFERENCE

COUNTY: WORCESTER  
DISTRICT: 1  
DATE: 1/23/2023  
VERSION:1.0

ROUTE NUMBER: MD 575 C  
DIRECTION: EAST (INVENTORY)

ROAD NAME	FUNCTIONAL CLASS	STATE SYSTEM	NHS	MAINTENANCE	MILEPOINT	MILEPOINT DESCRIPTION	MEDIAN TYPE	MARKED LANES	AADT
SHINGLE LANDING RD	R -Local	STATE SECONDARY		State Highway Agency	000.000 MD 575 D	PEERLESS RD	NONE	2	0
					000.000 US 113	WORCESTER HWY (SB/L)			
					000.011 US 113	WORCESTER HWY			
					000.100 CO 215	SHINGLE LANDING RD			

ROUTE NUMBER: MD 575 D  
DIRECTION: WEST (INVENTORY)

ROAD NAME	FUNCTIONAL CLASS	STATE SYSTEM	NHS	MAINTENANCE	MILEPOINT	MILEPOINT DESCRIPTION	MEDIAN TYPE	MARKED LANES	AADT
PEERLESS RD	R -Minor Collector	STATE SECONDARY		State Highway Agency	000.000 MD 575 C	SHINGLE LANDING RD	NONE	2	526
					000.000 US 113	WORCESTER HWY (SB/L)			
					000.036 MD 575 B	OLD US 113			
					000.080 CO 244	PEERLESS RD			

ROUTE NUMBER: MD 575 E  
DIRECTION: SOUTH (INVENTORY)

ROAD NAME	FUNCTIONAL CLASS	STATE SYSTEM	NHS	MAINTENANCE	MILEPOINT	MILEPOINT DESCRIPTION	MEDIAN TYPE	MARKED LANES	AADT
DANZI RD	R -Local	STATE SECONDARY		State Highway Agency	000.070 CO 736	DANZI RD	NONE	2	0
					000.210	ROAD END			

ROUTE NUMBER: MD 575 F  
DIRECTION: NORTH (INVENTORY)

ROAD NAME	FUNCTIONAL CLASS	STATE SYSTEM	NHS	MAINTENANCE	MILEPOINT	MILEPOINT DESCRIPTION	MEDIAN TYPE	MARKED LANES	AADT
JARVIS RD	R -Local	STATE SECONDARY		State Highway Agency	000.000 XO 188	CROSSOVER	NONE	2	0
					000.000 US 113	WORCESTER HWY			
					000.075 CO 217	BUNTING RD			
					000.110 CO 216	JARVIS RD			



MARYLAND DEPARTMENT OF TRANSPORTATION  
STATE HIGHWAY ADMINISTRATION  
DATA SERVICES DIVISION

2021 HIGHWAY LOCATION REFERENCE

COUNTY: WORCESTER  
DISTRICT: 1  
DATE: 1/23/2023  
VERSION:1.0

ROUTE NUMBER: MD 575 G  
DIRECTION: WEST (INVENTORY)

ROAD NAME	FUNCTIONAL CLASS	STATE SYSTEM	NHS	MAINTENANCE	MILEPOINT	MILEPOINT DESCRIPTION	MEDIAN TYPE	MARKED LANES	AADT
KEPLER LA	R -Local	STATE SECONDARY		State Highway Agency	000.000 XO 189	CROSSOVER	NONE	2	0
					000.000 US 113	WORCESTER HWY (SB/L)			
					000.032 MD 575 H	SERVICE RD A			
					000.050 OP 452	KEPLER LA			

ROUTE NUMBER: MD 575 H  
DIRECTION: NORTH (INVENTORY)

ROAD NAME	FUNCTIONAL CLASS	STATE SYSTEM	NHS	MAINTENANCE	MILEPOINT	MILEPOINT DESCRIPTION	MEDIAN TYPE	MARKED LANES	AADT
SERVICE RD A	R -Local	STATE SECONDARY		State Highway Agency	000.000 MD 575 G	KEPLER LA	NONE	2	0
					000.316	CUL DE SAC			

ROUTE NUMBER: MD 575 I  
DIRECTION: EAST (INVENTORY)

ROAD NAME	FUNCTIONAL CLASS	STATE SYSTEM	NHS	MAINTENANCE	MILEPOINT	MILEPOINT DESCRIPTION	MEDIAN TYPE	MARKED LANES	AADT
SERVICE RD B	R -Local	STATE SECONDARY		State Highway Agency	000.000 XO 189	CROSSOVER	NONE	2	0
					000.000 US 113	WORCESTER HWY			
					000.028 OP 71	OLD STAGE RD			
					000.111	CUL DE SAC			

ROUTE NUMBER: MD 575 J  
DIRECTION: EAST (INVENTORY)

ROAD NAME	FUNCTIONAL CLASS	STATE SYSTEM	NHS	MAINTENANCE	MILEPOINT	MILEPOINT DESCRIPTION	MEDIAN TYPE	MARKED LANES	AADT
SERVICE RD C	R -Local	STATE SECONDARY		State Highway Agency	000.000 US 113	WORCESTER HWY	NONE	2	0
					000.127	CUL DE SAC			

MARYLAND DEPARTMENT OF TRANSPORTATION  
STATE HIGHWAY ADMINISTRATION  
DATA SERVICES DIVISION

2021 HIGHWAY LOCATION REFERENCE

COUNTY: WORCESTER  
DISTRICT: 1  
DATE: 1/23/2023  
VERSION:1.0

ROUTE NUMBER: MD 575 K  
DIRECTION: WEST (INVENTORY)

ROAD NAME	FUNCTIONAL CLASS	STATE SYSTEM	NHS	MAINTENANCE	MILEPOINT	MILEPOINT DESCRIPTION	MEDIAN TYPE	MARKED LANES	AADT	
SERVICE RD E	R -Local	STATE SECONDARY		State Highway Agency	000.000	US 113	WORCESTER HWY (SB/L)	NONE	2	0
					000.116		CUL DE SAC			

ROUTE NUMBER: MD 575 L  
DIRECTION: EAST (INVENTORY)

ROAD NAME	FUNCTIONAL CLASS	STATE SYSTEM	NHS	MAINTENANCE	MILEPOINT	MILEPOINT DESCRIPTION	MEDIAN TYPE	MARKED LANES	AADT	
HAMMOND RD	R -Local	STATE SECONDARY		State Highway Agency	000.000	MD 610	WHALEYVILLE RD	NONE	2	0
					000.000	US 113	WORCESTER HWY			
					000.072	MD 575 M	HANDY LA			
					000.080	CO 239	HAMMOND RD			

ROUTE NUMBER: MD 575 M  
DIRECTION: WEST (INVENTORY)

ROAD NAME	FUNCTIONAL CLASS	STATE SYSTEM	NHS	MAINTENANCE	MILEPOINT	MILEPOINT DESCRIPTION	MEDIAN TYPE	MARKED LANES	AADT	
HANDY LA	R -Local	STATE SECONDARY		State Highway Agency	000.000	MD 575 L	HAMMOND RD	NONE	2	0
					000.280		CUL DE SAC			

ROUTE NUMBER: MD 575 N  
DIRECTION: WEST (INVENTORY)

ROAD NAME	FUNCTIONAL CLASS	STATE SYSTEM	NHS	MAINTENANCE	MILEPOINT	MILEPOINT DESCRIPTION	MEDIAN TYPE	MARKED LANES	AADT	
CHURCH RD	R -Local	STATE SECONDARY		State Highway Agency	000.000	US 113	WORCESTER HWY (SB/L)	NONE	2	0
					000.050		ROAD END			

ROUTE NUMBER: MD 589  
DIRECTION: NORTH (INVENTORY)

ROAD NAME	FUNCTIONAL CLASS	STATE SYSTEM	NHS	MAINTENANCE	MILEPOINT	MILEPOINT DESCRIPTION	MEDIAN TYPE	MARKED LANES	AADT	
RACETRACK RD	U -Minor Arterial	STATE SECONDARY		State Highway Agency	000.000	US 50	OCEAN GATEWAY	NONE	3	20,803
					000.014	US 50	OCEAN GATEWAY (WB/L)			

MARYLAND DEPARTMENT OF TRANSPORTATION  
STATE HIGHWAY ADMINISTRATION  
DATA SERVICES DIVISION

2021 HIGHWAY LOCATION REFERENCE

COUNTY: WORCESTER  
DISTRICT: 1  
DATE: 1/23/2023  
VERSION:1.0

ROUTE NUMBER: MD 589

DIRECTION: NORTH (INVENTORY)

ROAD NAME	FUNCTIONAL CLASS	STATE SYSTEM	NHS	MAINTENANCE	MILEPOINT	MILEPOINT DESCRIPTION	MEDIAN TYPE	MARKED LANES	AADT				
RACETRACK RD	U -Minor Arterial	STATE SECONDARY		State Highway Agency	000.040	MD 707 B	GREYS CORNER RD	NONE	2	20,803			
					000.110						3		
					000.270				PAINTED (UNDIV)				
					000.500	CO 192	GRIFFIN RD					2	
					000.501								
					000.850	CO 193	ADKINS RD				NONE		
					000.850	CO 331	GUM POINT RD						
					000.880						PAINTED (UNDIV)		
					001.070	CO 197	ADKINS RD SPUR				NONE		
					001.940	CO 862	EMORY DR						
					002.010						PAINTED (UNDIV)		
					002.118	CO 209	MANKLIN CREEK RD						
					002.122	CO 209	MANKLIN CREEK RD (WB/L)				NONE		
					002.190						CENTER TLA (UNDIV)		
					002.370	CO 334	CATHELL RD				NONE		
					002.490						PAINTED (UNDIV)		
					002.550	RP 90	RAMP 4 FR MD 589 NB TO MD 90 EB						
					002.590	RP 90	RAMP 3 FR RAMP 6 (FR MD 90) TO MD 589 NB				NONE		
					002.630	MD 90	OCEAN CITY EXPWY						9,754
					002.710	RP 90	RAMP 1 FR MD 589 NB TO RAMP 8 (TO MD 90)				PAINTED (UNDIV)		
					002.760	RP 90	RAMP 2 FR MD 90 WB TO MD 589 NB						
					002.890						CENTER TLA (UNDIV)		
					002.965						PAINTED (UNDIV)		
					003.070	CO 583	OCEAN PKWY				NONE		
					003.140						PAINTED (UNDIV)		
					003.600	CO 211	BEAUCHAMP RD				NONE		
					003.646						PAINTED (UNDIV)		
					004.070	CO 348	SHOWELL SCHOOL RD				NONE		
					004.160						PAINTED (UNDIV)		
					004.531	RP 113	RAMP 2 FR MD 589 WB TO US 113 NB				NONE		

U -Major Collector  
R -Major Collector

MARYLAND DEPARTMENT OF TRANSPORTATION  
STATE HIGHWAY ADMINISTRATION  
DATA SERVICES DIVISION

2021 HIGHWAY LOCATION REFERENCE

COUNTY: WORCESTER  
DISTRICT: 1  
DATE: 1/23/2023  
VERSION:1.0

ROUTE NUMBER: MD 589

DIRECTION: NORTH (INVENTORY)

ROAD NAME	FUNCTIONAL CLASS	STATE SYSTEM	NHS	MAINTENANCE	MILEPOINT	MILEPOINT DESCRIPTION	MEDIAN TYPE	MARKED LANES	AADT
RACETRACK RD	R -Local	STATE SECONDARY		State Highway Agency	004.555 RP 113	RAMP 3 FR MD 589 TO RAMP 2 (TO US 113)	PAINTED (UNDIV)	3	9,754
					004.555 MD 575	WORCESTER HWY			
					004.600 US 113	WORCESTER HWY			
					004.612 US 113	WORCESTER HWY (SB/L)	NONE		
					004.647 MD 575 A	WEST FRONTAGE RD			

ROUTE NUMBER: MD 610

DIRECTION: EAST (INVENTORY)

ROAD NAME	FUNCTIONAL CLASS	STATE SYSTEM	NHS	MAINTENANCE	MILEPOINT	MILEPOINT DESCRIPTION	MEDIAN TYPE	MARKED LANES	AADT
DALE RD	R -Local	STATE SECONDARY		State Highway Agency	000.000 CO 176	DALE RD	NONE	2	5,367
					000.180 US 50	OCEAN GATEWAY			
WHALEYVILLE RD	R -Major Collector				000.190				
					000.220 US 50	OCEAN GATEWAY (WB/L)			
					000.730 MD 346	OLD OCEAN CITY BLVD			
					001.030	ATR STATION # 83 (CABINET ON N/B SIDE)			
					001.410 CO 248	SHEPPARDS CROSSING RD			
					002.300 CO 233	DONAWAY RD			
					002.870 CO 233	DONAWAY RD			
					003.770 CO 244	PEERLESS RD			
					003.770 CO 340	SHAVOX CHURCH RD			
					004.431	STRUCTURE 230038001			
					004.700 CO 243	MURRAY RD			
					005.520 CO 338	CAMPBELLTOWN RD			
					005.520 CO 337	EBENEZER RD			
					006.518 US 113	WORCESTER HWY (SB/L)			
					006.530 MD 575 L	HAMMOND RD			
					006.530 US 113	WORCESTER HWY			

MARYLAND DEPARTMENT OF TRANSPORTATION  
STATE HIGHWAY ADMINISTRATION  
DATA SERVICES DIVISION

2021 HIGHWAY LOCATION REFERENCE

COUNTY: WORCESTER  
DISTRICT: 1  
DATE: 1/23/2023  
VERSION:1.0

ROUTE NUMBER: MD 611  
DIRECTION: NORTH (INVENTORY)

ROAD NAME	FUNCTIONAL CLASS	STATE SYSTEM	NHS	MAINTENANCE	MILEPOINT	MILEPOINT DESCRIPTION	MEDIAN TYPE	MARKED LANES	AADT		
STEPHEN DECATUR HWY	R -Minor Arterial	STATE SECONDARY		State Highway Agency	000.000	SR 15	ACCESS TO PARKING	NONE	2	5,982	
					000.020	SR 5	GATEHOUSE DR (NB/L)				
					000.025	SR 5	GATEHOUSE DR				
					000.030	SR 6	SERVICE RD				
					000.090	GV 1	BAYBERRY DR	CURBED			
					000.163			PAINTED (UNDIV)			
					000.704		STRUCTURE 230018001	NONE			
					002.040	CO 147	SOUTH POINT RD				7,642
					002.610	CO 260	PORFIN DR				
					003.760	CO 842	WINDING CREEK DR				
					004.080	CO 689	GRAYS CREEK DR				
					004.490	MD 376	ASSATEAGUE RD				9,712
	004.570	CO 155	LEWIS RD								
	004.920			PAINTED (UNDIV)							
	U -Minor Arterial	005.250	CO 158	SNUG HARBOR RD	NONE						
		005.340			PAINTED (UNDIV)						
		005.470	CO 844	LANDINGS BLVD	NONE						
		005.560			PAINTED (UNDIV)						
		005.970	OP 463	CLARK RD	NONE						
		006.210	CO 157	ANTIQUER RD							
		006.210	CO 383	EAGLES NEST RD							
		006.570	MU 1040	BILLY PURNELL RD							
		006.920			PAINTED (UNDIV)						
		007.010	CO 162	AIRPORT RD	NONE						
		007.060			PAINTED (UNDIV)						
		007.190	CO 449	MYSTIC HARBOUR BLVD	NONE						
		007.240	CO 154	SINEPUXENT RD	PAINTED (UNDIV)						
007.740		CO 163	SUNSET AVE	NONE							
007.790				CENTER TLA (UNDIV)							
007.814	CO 778	WHISPERING WOODS DR									

MARYLAND DEPARTMENT OF TRANSPORTATION  
STATE HIGHWAY ADMINISTRATION  
DATA SERVICES DIVISION

2021 HIGHWAY LOCATION REFERENCE

COUNTY: WORCESTER  
DISTRICT: 1  
DATE: 1/23/2023  
VERSION:1.0

ROUTE NUMBER: MD 611  
DIRECTION: NORTH (INVENTORY)

ROAD NAME	FUNCTIONAL CLASS	STATE SYSTEM	NHS	MAINTENANCE	MILEPOINT	MILEPOINT DESCRIPTION	MEDIAN TYPE	MARKED LANES	AADT	
STEPHEN DECATUR HWY	U -Minor Arterial	STATE SECONDARY		State Highway Agency	008.160	CO 757	OLD BRIDGE RD	NONE	2	9,712
					008.220			PAINTED (UNDIV)		
					008.280			NONE	3	
					008.360				4	
					008.400				3	
					008.499	US 50	OCEAN GATEWAY			
					008.510	US 50	OCEAN GATEWAY (WB/L)			

ROUTE NUMBER: MD 703  
DIRECTION: EAST (INVENTORY)

ROAD NAME	FUNCTIONAL CLASS	STATE SYSTEM	NHS	MAINTENANCE	MILEPOINT	MILEPOINT DESCRIPTION	MEDIAN TYPE	MARKED LANES	AADT	
KLEJ GRANGE RD	R -Local	STATE SECONDARY		State Highway Agency	000.000		ROAD END	NONE	2	0
					000.050	CO 85	KLEJ GRANGE RD			
					000.080	MD 366	STOCKTON RD			

ROUTE NUMBER: MD 707 A  
DIRECTION: EAST (INVENTORY)

ROAD NAME	FUNCTIONAL CLASS	STATE SYSTEM	NHS	MAINTENANCE	MILEPOINT	MILEPOINT DESCRIPTION	MEDIAN TYPE	MARKED LANES	AADT	
OLD BRIDGE RD	U -Local	STATE SECONDARY		State Highway Agency	000.000	US 50	OCEAN GATEWAY (WB/L)	NONE	2	4,206
					000.004	US 50	OCEAN GATEWAY			
					000.210	CO 173	GREENRIDGE LANE RD			
					000.540	CO 195	KEYSER POINT RD			
					000.604	CO 853	HARBOR MASTER BLVD			
					000.635			PAINTED (UNDIV)		
					000.790	CO 757	OLD BRIDGE RD	NONE		
					000.790	MD 611	STEPHEN DECATUR HWY			

MARYLAND DEPARTMENT OF TRANSPORTATION  
STATE HIGHWAY ADMINISTRATION  
DATA SERVICES DIVISION

2021 HIGHWAY LOCATION REFERENCE

COUNTY: WORCESTER  
DISTRICT: 1  
DATE: 1/23/2023  
VERSION:1.0

ROUTE NUMBER: MD 707 B  
DIRECTION: EAST (INVENTORY)

ROAD NAME	FUNCTIONAL CLASS	STATE SYSTEM	NHS	MAINTENANCE	MILEPOINT	MILEPOINT DESCRIPTION	MEDIAN TYPE	MARKED LANES	AADT	
GREYS CORNER RD	U -Local	STATE SECONDARY		State Highway Agency	000.070	MD 452	FRIENDSHIP RD	NONE	2	0
					000.630	CO 192	GRIFFIN RD			
					001.230	CO 191	MCALLISTER RD			
					001.430					
					001.440	MD 707 E	GREYS CORNER RD			
					001.440	MD 589	RACETRACK RD			

ROUTE NUMBER: MD 707 D  
DIRECTION: EAST (INVENTORY)

ROAD NAME	FUNCTIONAL CLASS	STATE SYSTEM	NHS	MAINTENANCE	MILEPOINT	MILEPOINT DESCRIPTION	MEDIAN TYPE	MARKED LANES	AADT	
GREYS CORNER RD	U -Local	STATE SECONDARY		State Highway Agency	000.000	CUL DE SAC	NONE	2	496	
					000.486	US 50 WB				NO NAME
					000.690	US 50 WC				NO NAME
					000.760					ROAD END - GUARD RAIL

ROUTE NUMBER: MD 707 E  
DIRECTION: WEST (INVENTORY)

ROAD NAME	FUNCTIONAL CLASS	STATE SYSTEM	NHS	MAINTENANCE	MILEPOINT	MILEPOINT DESCRIPTION	MEDIAN TYPE	MARKED LANES	AADT	
GREYS CORNER RD	U -Local	STATE SECONDARY		State Highway Agency	000.070	OP 451	GREYS CORNER RD	NONE	2	0
					000.817					
					000.827	MD 707 B	GREYS CORNER RD			
					000.827	MD 589	RACETRACK RD			

ROUTE NUMBER: MD 756  
DIRECTION: EAST (INVENTORY)

ROAD NAME	FUNCTIONAL CLASS	STATE SYSTEM	NHS	MAINTENANCE	MILEPOINT	MILEPOINT DESCRIPTION	MEDIAN TYPE	MARKED LANES	AADT	
OLD SNOW HILL RD	R -Major Collector	STATE SECONDARY		State Highway Agency	000.000	MU 340	LINDEN AVE	NONE	2	3,030
					000.000	US 13	OCEAN HWY (SB/L)			

MARYLAND DEPARTMENT OF TRANSPORTATION  
STATE HIGHWAY ADMINISTRATION  
DATA SERVICES DIVISION

2021 HIGHWAY LOCATION REFERENCE

COUNTY: WORCESTER  
DISTRICT: 1  
DATE: 1/23/2023  
VERSION:1.0

ROUTE NUMBER: MD 756  
DIRECTION: EAST (INVENTORY)

ROAD NAME	FUNCTIONAL CLASS	STATE SYSTEM	NHS	MAINTENANCE	MILEPOINT	MILEPOINT DESCRIPTION	MEDIAN TYPE	MARKED LANES	AADT	
OLD SNOW HILL RD	R -Major Collector	STATE SECONDARY		State Highway Agency	000.027	US 13	OCEAN HWY	NONE	2	3,030
					000.133	MU 405	NEWTOWNE BLVD			
					000.200			PAINTED (UNDIV)		
					000.320	CO 311	CARTER RD	NONE		
					000.670	CO 434	LAKELAND DR			
					001.070	MD 359	BYPASS RD			
					001.130	MD 359 A	OLDS RD			
					001.149	US 113	WORCESTER HWY (SB/L)			
					001.170	US 113	WORCESTER HWY			

ROUTE NUMBER: MD 818  
DIRECTION: NORTH (INVENTORY)

ROAD NAME	FUNCTIONAL CLASS	STATE SYSTEM	NHS	MAINTENANCE	MILEPOINT	MILEPOINT DESCRIPTION	MEDIAN TYPE	MARKED LANES	AADT	
S MAIN ST	U -Major Collector	STATE SECONDARY		State Highway Agency	000.000	MU 145	GERMANTOWN RD	CURBED	2	3,744
					000.000	US 113	WORCESTER HWY			
					000.011	US 113	WORCESTER HWY (SB/L)			
					000.050	MD 818 A	NO NAME	PAINTED (UNDIV)		
					000.110	MU 45	BUCKINGHAM LA	NONE		
					000.390	MU 50	BUCKINGHAM RD			
					000.540	MU 70	BURLEY ST			
					000.620	MU 370	WASHINGTON ST			
					000.670	MU 340	TRIPOLI ST			
					000.800	MD 376	BAY ST			
					000.800	MU 190	JEFFERSON ST			
					000.820	MD 374	BROAD ST			
					000.870	MD 375	COMMERCE ST			
					000.870	MU 250	PITTS ST			
					000.950	MU 270	STEVENSON LN			
					000.980	MU 20	BAKER ST			

N MAIN ST



MARYLAND DEPARTMENT OF TRANSPORTATION  
STATE HIGHWAY ADMINISTRATION  
DATA SERVICES DIVISION

2021 HIGHWAY LOCATION REFERENCE

COUNTY: WORCESTER  
DISTRICT: 1  
DATE: 1/23/2023  
VERSION:1.0

ROUTE NUMBER: MD 818  
DIRECTION: NORTH (INVENTORY)

ROAD NAME	FUNCTIONAL CLASS	STATE SYSTEM	NHS	MAINTENANCE	MILEPOINT	MILEPOINT DESCRIPTION	MEDIAN TYPE	MARKED LANES	AADT
N MAIN ST	U -Major Collector	STATE SECONDARY		State Highway Agency	000.980 MU 380	WEST ST	NONE	2	3,744
					001.010 MU 260	POWELLTON AVE			
					001.210 MU 40	BRYAN AVE			
					001.220 MU 80	CEDAR AVE			
					001.260 MU 180	HARRISON AVE			
					001.390 MU 16	AUSTIN CIR			
					001.470 MD 346	OLD OCEAN CITY BLVD			
					002.150 US 50	OCEAN GATEWAY			
	U -Local				002.160				
					002.170 US 50	OCEAN GATEWAY (WB/L)			
					002.596 US 113	WORCESTER HWY (SB/L)			
					002.620 CO 210	GEORGETOWN RD			
					002.620 US 113	WORCESTER HWY			

ROUTE NUMBER: MD 818 A  
DIRECTION: SOUTH (INVENTORY)

ROAD NAME	FUNCTIONAL CLASS	STATE SYSTEM	NHS	MAINTENANCE	MILEPOINT	MILEPOINT DESCRIPTION	MEDIAN TYPE	MARKED LANES	AADT
NO NAME	U -Local	STATE SECONDARY		State Highway Agency	000.000 MD 818	S MAIN ST	NONE	1	0
					000.085 US 113	WORCESTER HWY (SB/L)			

ROUTE NUMBER: MD 921 A  
DIRECTION: WEST (INVENTORY)

ROAD NAME	FUNCTIONAL CLASS	STATE SYSTEM	NHS	MAINTENANCE	MILEPOINT	MILEPOINT DESCRIPTION	MEDIAN TYPE	MARKED LANES	AADT
ACCESS RD A	R -Local	STATE SECONDARY		State Highway Agency	000.000 US 113	WORCESTER HWY (SB/L)	NONE	2	0
					000.020	ROAD END			

MARYLAND DEPARTMENT OF TRANSPORTATION  
STATE HIGHWAY ADMINISTRATION  
DATA SERVICES DIVISION

2021 HIGHWAY LOCATION REFERENCE

COUNTY: WORCESTER  
DISTRICT: 1  
DATE: 1/23/2023  
VERSION:1.0

ROUTE NUMBER: MD 921 AA  
DIRECTION: SOUTH (INVENTORY)

ROAD NAME	FUNCTIONAL CLASS	STATE SYSTEM	NHS	MAINTENANCE	MILEPOINT	MILEPOINT DESCRIPTION	MEDIAN TYPE	MARKED LANES	AADT
SERVICE RD L	R -Local	STATE SECONDARY		State Highway Agency	000.000 MD 921 Z	SERVICE RD K	NONE	2	0
					000.305	CUL DE SAC			

ROUTE NUMBER: MD 921 AC  
DIRECTION: WEST (INVENTORY)

ROAD NAME	FUNCTIONAL CLASS	STATE SYSTEM	NHS	MAINTENANCE	MILEPOINT	MILEPOINT DESCRIPTION	MEDIAN TYPE	MARKED LANES	AADT
SERVICE RD O	R -Local	STATE SECONDARY		State Highway Agency	000.000 CO 120	FIVE MILE BRANCH RD	NONE	2	0

ROUTE NUMBER: MD 921 AD  
DIRECTION: SOUTH (INVENTORY)

ROAD NAME	FUNCTIONAL CLASS	STATE SYSTEM	NHS	MAINTENANCE	MILEPOINT	MILEPOINT DESCRIPTION	MEDIAN TYPE	MARKED LANES	AADT
SERVICE RD N	R -Local	STATE SECONDARY		State Highway Agency	000.000 CO 120	FIVE MILE BRANCH RD	NONE	2	0
					000.008 US 113	WORCESTER HWY			

ROUTE NUMBER: MD 921 AF  
DIRECTION: SOUTH (INVENTORY)

ROAD NAME	FUNCTIONAL CLASS	STATE SYSTEM	NHS	MAINTENANCE	MILEPOINT	MILEPOINT DESCRIPTION	MEDIAN TYPE	MARKED LANES	AADT
ACCESS RD C	R -Local	STATE SECONDARY		State Highway Agency	000.000 XO 192	CROSSOVER	NONE	2	0
					000.000 US 113	WORCESTER HWY			

ROUTE NUMBER: MD 921 AG  
DIRECTION: NORTH (INVENTORY)

ROAD NAME	FUNCTIONAL CLASS	STATE SYSTEM	NHS	MAINTENANCE	MILEPOINT	MILEPOINT DESCRIPTION	MEDIAN TYPE	MARKED LANES	AADT
ACCESS RD B	R -Local	STATE SECONDARY		State Highway Agency	000.000 US 113	WORCESTER HWY (SB/L)	NONE	2	0

MARYLAND DEPARTMENT OF TRANSPORTATION  
STATE HIGHWAY ADMINISTRATION  
DATA SERVICES DIVISION

2021 HIGHWAY LOCATION REFERENCE

COUNTY: WORCESTER  
DISTRICT: 1  
DATE: 1/23/2023  
VERSION:1.0

ROUTE NUMBER: MD 921 AH  
DIRECTION: WEST (INVENTORY)

ROAD NAME	FUNCTIONAL CLASS	STATE SYSTEM	NHS	MAINTENANCE	MILEPOINT	MILEPOINT DESCRIPTION	MEDIAN TYPE	MARKED LANES	AADT
ACCESS RD D	R -Local	STATE SECONDARY		State Highway Agency	000.000 US 113	WORCESTER HWY (SB/L)	NONE	2	0
					000.020 MD 921 AI	ACCESS RD E			
					000.267	CUL DE SAC			

ROUTE NUMBER: MD 921 AI  
DIRECTION: EAST (INVENTORY)

ROAD NAME	FUNCTIONAL CLASS	STATE SYSTEM	NHS	MAINTENANCE	MILEPOINT	MILEPOINT DESCRIPTION	MEDIAN TYPE	MARKED LANES	AADT
ACCESS RD E	R -Local	STATE SECONDARY		State Highway Agency	000.000 MD 921 AH	ACCESS RD D	NONE	2	0

ROUTE NUMBER: MD 921 AJ  
DIRECTION: SOUTH (INVENTORY)

ROAD NAME	FUNCTIONAL CLASS	STATE SYSTEM	NHS	MAINTENANCE	MILEPOINT	MILEPOINT DESCRIPTION	MEDIAN TYPE	MARKED LANES	AADT
ACCESS RD H	R -Local	STATE SECONDARY		State Highway Agency	000.000 XO 197	CROSSOVER	NONE	2	0
					000.000 US 113	WORCESTER HWY			

ROUTE NUMBER: MD 921 AK  
DIRECTION: EAST (INVENTORY)

ROAD NAME	FUNCTIONAL CLASS	STATE SYSTEM	NHS	MAINTENANCE	MILEPOINT	MILEPOINT DESCRIPTION	MEDIAN TYPE	MARKED LANES	AADT
ACCESS RD L	R -Local	STATE SECONDARY		State Highway Agency	000.000 CO 125	LANGMAID RD	NONE	2	0
					000.093	CUL DE SAC			

ROUTE NUMBER: MD 921 AL  
DIRECTION: EAST (INVENTORY)

ROAD NAME	FUNCTIONAL CLASS	STATE SYSTEM	NHS	MAINTENANCE	MILEPOINT	MILEPOINT DESCRIPTION	MEDIAN TYPE	MARKED LANES	AADT
ACCESS RD K	R -Local	STATE SECONDARY		State Highway Agency	000.000 CO 869	LANGMAID RD	NONE	2	0

MARYLAND DEPARTMENT OF TRANSPORTATION  
STATE HIGHWAY ADMINISTRATION  
DATA SERVICES DIVISION

2021 HIGHWAY LOCATION REFERENCE

COUNTY: WORCESTER  
DISTRICT: 1  
DATE: 1/23/2023  
VERSION:1.0

ROUTE NUMBER: MD 921 AM  
DIRECTION: SOUTH (INVENTORY)

ROAD NAME	FUNCTIONAL CLASS	STATE SYSTEM	NHS	MAINTENANCE	MILEPOINT	MILEPOINT DESCRIPTION	MEDIAN TYPE	MARKED LANES	AADT
ACCESS RD F	R -Local	STATE SECONDARY		State Highway Agency	000.000 US 113	WORCESTER HWY	NONE	2	0

ROUTE NUMBER: MD 921 AN  
DIRECTION: EAST (INVENTORY)

ROAD NAME	FUNCTIONAL CLASS	STATE SYSTEM	NHS	MAINTENANCE	MILEPOINT	MILEPOINT DESCRIPTION	MEDIAN TYPE	MARKED LANES	AADT
SERVICE RD D	R -Local	STATE SECONDARY		State Highway Agency	000.000 XO 202	CROSSOVER	NONE	2	0
					000.000 US 113	WORCESTER HWY			
					000.055 MD 921 V	SERVICE RD F			

ROUTE NUMBER: MD 921 B  
DIRECTION: EAST (INVENTORY)

ROAD NAME	FUNCTIONAL CLASS	STATE SYSTEM	NHS	MAINTENANCE	MILEPOINT	MILEPOINT DESCRIPTION	MEDIAN TYPE	MARKED LANES	AADT
ACCESS RD B	R -Local	STATE SECONDARY		State Highway Agency	000.000 US 113	WORCESTER HWY	NONE	2	0
					000.040	ROAD END			

ROUTE NUMBER: MD 921 C  
DIRECTION: SOUTH (INVENTORY)

ROAD NAME	FUNCTIONAL CLASS	STATE SYSTEM	NHS	MAINTENANCE	MILEPOINT	MILEPOINT DESCRIPTION	MEDIAN TYPE	MARKED LANES	AADT
BAY HARBOUR RD	R -Local	STATE SECONDARY		State Highway Agency	000.000 CO 347	CROPPER ISLAND RD	NONE	2	0
					000.140	CUL DE SAC			

ROUTE NUMBER: MD 921 D  
DIRECTION: EAST (INVENTORY)

ROAD NAME	FUNCTIONAL CLASS	STATE SYSTEM	NHS	MAINTENANCE	MILEPOINT	MILEPOINT DESCRIPTION	MEDIAN TYPE	MARKED LANES	AADT
LARITON WOODS RD	R -Local	STATE SECONDARY		State Highway Agency	000.000 CO 134	DOWNS RD	NONE	2	0
					000.217	CUL DE SAC			

MARYLAND DEPARTMENT OF TRANSPORTATION  
STATE HIGHWAY ADMINISTRATION  
DATA SERVICES DIVISION

2021 HIGHWAY LOCATION REFERENCE

COUNTY: WORCESTER  
DISTRICT: 1  
DATE: 1/23/2023  
VERSION:1.0

ROUTE NUMBER: MD 921 E  
DIRECTION: EAST (INVENTORY)

ROAD NAME	FUNCTIONAL CLASS	STATE SYSTEM	NHS	MAINTENANCE	MILEPOINT	MILEPOINT DESCRIPTION	MEDIAN TYPE	MARKED LANES	AADT	
ACCESS RD E	R -Local	STATE SECONDARY		State Highway Agency	000.000	US 113	WORCESTER HWY	NONE	2	0
					000.035		ROAD END			

ROUTE NUMBER: MD 921 F  
DIRECTION: WEST (INVENTORY)

ROAD NAME	FUNCTIONAL CLASS	STATE SYSTEM	NHS	MAINTENANCE	MILEPOINT	MILEPOINT DESCRIPTION	MEDIAN TYPE	MARKED LANES	AADT	
CULVER LA	R -Local	STATE SECONDARY		State Highway Agency	000.000	US 113	WORCESTER HWY (SB/L)	NONE	2	0
					000.035		ROAD END			

ROUTE NUMBER: MD 921 G  
DIRECTION: SOUTH (INVENTORY)

ROAD NAME	FUNCTIONAL CLASS	STATE SYSTEM	NHS	MAINTENANCE	MILEPOINT	MILEPOINT DESCRIPTION	MEDIAN TYPE	MARKED LANES	AADT	
SHILOH FARMS RD	R -Local	STATE SECONDARY		State Highway Agency	000.000	XO 172	CROSSOVER	NONE	2	0
					000.000	US 113	WORCESTER HWY (SB/L)			
					000.026	MD 921 H	ACCESS RD H			
					000.275		CUL DE SAC			

ROUTE NUMBER: MD 921 H  
DIRECTION: NORTH (INVENTORY)

ROAD NAME	FUNCTIONAL CLASS	STATE SYSTEM	NHS	MAINTENANCE	MILEPOINT	MILEPOINT DESCRIPTION	MEDIAN TYPE	MARKED LANES	AADT	
ACCESS RD H	R -Local	STATE SECONDARY		State Highway Agency	000.000	MD 921 G	SHILOH FARMS RD	NONE	2	0
					000.116		CUL DE SAC			

ROUTE NUMBER: MD 921 I  
DIRECTION: SOUTH (INVENTORY)

ROAD NAME	FUNCTIONAL CLASS	STATE SYSTEM	NHS	MAINTENANCE	MILEPOINT	MILEPOINT DESCRIPTION	MEDIAN TYPE	MARKED LANES	AADT	
ACCESS RD I	R -Local	STATE SECONDARY		State Highway Agency	000.000	MD 921 J	EAST SHIRE DR	NONE	2	0
					000.163	OP 419	BAYS END LA			

MARYLAND DEPARTMENT OF TRANSPORTATION  
STATE HIGHWAY ADMINISTRATION  
DATA SERVICES DIVISION

2021 HIGHWAY LOCATION REFERENCE

COUNTY: WORCESTER  
DISTRICT: 1  
DATE: 1/23/2023  
VERSION:1.0

ROUTE NUMBER: MD 921 I  
DIRECTION: SOUTH (INVENTORY)

ROAD NAME	FUNCTIONAL CLASS	STATE SYSTEM	NHS	MAINTENANCE	MILEPOINT	MILEPOINT DESCRIPTION	MEDIAN TYPE	MARKED LANES	AADT
ACCESS RD I	R -Local	STATE SECONDARY		State Highway Agency	000.436	CUL DE SAC	NONE	2	0

ROUTE NUMBER: MD 921 J  
DIRECTION: EAST (INVENTORY)

ROAD NAME	FUNCTIONAL CLASS	STATE SYSTEM	NHS	MAINTENANCE	MILEPOINT	MILEPOINT DESCRIPTION	MEDIAN TYPE	MARKED LANES	AADT	
EAST SHIRE DR	R -Local	STATE SECONDARY		State Highway Agency	000.000	CO 138	SHIRE DR	NONE	2	0
					000.006	US 113	WORCESTER HWY			
					000.026	MD 921 I	ACCESS RD I			

ROUTE NUMBER: MD 921 K  
DIRECTION: SOUTH (INVENTORY)

ROAD NAME	FUNCTIONAL CLASS	STATE SYSTEM	NHS	MAINTENANCE	MILEPOINT	MILEPOINT DESCRIPTION	MEDIAN TYPE	MARKED LANES	AADT	
ACCESS RD K	R -Local	STATE SECONDARY		State Highway Agency	000.000	CO 138	SHIRE DR	NONE	2	0
					000.082		CUL DE SAC			

ROUTE NUMBER: MD 921 L  
DIRECTION: EAST (INVENTORY)

ROAD NAME	FUNCTIONAL CLASS	STATE SYSTEM	NHS	MAINTENANCE	MILEPOINT	MILEPOINT DESCRIPTION	MEDIAN TYPE	MARKED LANES	AADT	
ACCESS RD L	R -Local	STATE SECONDARY		State Highway Agency	000.000	US 113	WORCESTER HWY	NONE	2	0
					000.020		ROAD END			

ROUTE NUMBER: MD 921 M  
DIRECTION: SOUTH (INVENTORY)

ROAD NAME	FUNCTIONAL CLASS	STATE SYSTEM	NHS	MAINTENANCE	MILEPOINT	MILEPOINT DESCRIPTION	MEDIAN TYPE	MARKED LANES	AADT	
ACCESS RD M	R -Local	STATE SECONDARY		State Highway Agency	000.000	US 113	WORCESTER HWY	NONE	2	0
					000.118		CUL DE SAC			

MARYLAND DEPARTMENT OF TRANSPORTATION  
STATE HIGHWAY ADMINISTRATION  
DATA SERVICES DIVISION

2021 HIGHWAY LOCATION REFERENCE

COUNTY: WORCESTER  
DISTRICT: 1  
DATE: 1/23/2023  
VERSION:1.0

ROUTE NUMBER: MD 921 N  
DIRECTION: SOUTH (INVENTORY)

ROAD NAME	FUNCTIONAL CLASS	STATE SYSTEM	NHS	MAINTENANCE	MILEPOINT	MILEPOINT DESCRIPTION	MEDIAN TYPE	MARKED LANES	AADT
ACCESS RD N	R -Local	STATE SECONDARY		State Highway Agency	000.000 CO 321	IRONSHIRE STATION RD	NONE	2	0
					000.130	CUL DE SAC			

ROUTE NUMBER: MD 921 O  
DIRECTION: NORTH (INVENTORY)

ROAD NAME	FUNCTIONAL CLASS	STATE SYSTEM	NHS	MAINTENANCE	MILEPOINT	MILEPOINT DESCRIPTION	MEDIAN TYPE	MARKED LANES	AADT
ACCESS RD O	R -Local	STATE SECONDARY		State Highway Agency	000.000 CO 133	MASON RD	NONE	2	0
					000.070	CUL DE SAC			

ROUTE NUMBER: MD 921 P  
DIRECTION: WEST (INVENTORY)

ROAD NAME	FUNCTIONAL CLASS	STATE SYSTEM	NHS	MAINTENANCE	MILEPOINT	MILEPOINT DESCRIPTION	MEDIAN TYPE	MARKED LANES	AADT
NOCK LANDING RD	R -Local	STATE SECONDARY		State Highway Agency	000.000 CO 139	HAYES LANDING RD	NONE	2	0
					000.005 US 113	WORCESTER HWY (SB/L)			

ROUTE NUMBER: MD 921 Q  
DIRECTION: EAST (INVENTORY)

ROAD NAME	FUNCTIONAL CLASS	STATE SYSTEM	NHS	MAINTENANCE	MILEPOINT	MILEPOINT DESCRIPTION	MEDIAN TYPE	MARKED LANES	AADT
SERVICE RD A	R -Local	STATE SECONDARY		State Highway Agency	000.000 US 113 BU	MARKET ST	NONE	2	0
					000.009 US 113	WORCESTER HWY			

ROUTE NUMBER: MD 921 R  
DIRECTION: WEST (INVENTORY)

ROAD NAME	FUNCTIONAL CLASS	STATE SYSTEM	NHS	MAINTENANCE	MILEPOINT	MILEPOINT DESCRIPTION	MEDIAN TYPE	MARKED LANES	AADT
HORSESHOE RD	R -Local	STATE SECONDARY		State Highway Agency	000.000 US 113	WORCESTER HWY (SB/L)	NONE	2	0
					000.060	CUL DE SAC			

MARYLAND DEPARTMENT OF TRANSPORTATION  
STATE HIGHWAY ADMINISTRATION  
DATA SERVICES DIVISION

2021 HIGHWAY LOCATION REFERENCE

COUNTY: WORCESTER  
DISTRICT: 1  
DATE: 1/23/2023  
VERSION:1.0

ROUTE NUMBER: MD 921 S  
DIRECTION: NORTH (INVENTORY)

ROAD NAME	FUNCTIONAL CLASS	STATE SYSTEM	NHS	MAINTENANCE	MILEPOINT	MILEPOINT DESCRIPTION	MEDIAN TYPE	MARKED LANES	AADT	
SERVICE RD B	R -Local	STATE SECONDARY		State Highway Agency	000.000	CO 119	TIMMONS RD	NONE	2	0
					000.009	US 113	WORCESTER HWY (SB/L)			

ROUTE NUMBER: MD 921 T  
DIRECTION: WEST (INVENTORY)

ROAD NAME	FUNCTIONAL CLASS	STATE SYSTEM	NHS	MAINTENANCE	MILEPOINT	MILEPOINT DESCRIPTION	MEDIAN TYPE	MARKED LANES	AADT	
SERVICE RD D	R -Local	STATE SECONDARY		State Highway Agency	000.000	XO 201	CROSSOVER	NONE	2	0
					000.000	US 113	WORCESTER HWY (SB/L)			
					000.024	MD 921 U	SERVICE RD C			

ROUTE NUMBER: MD 921 U  
DIRECTION: SOUTH (INVENTORY)

ROAD NAME	FUNCTIONAL CLASS	STATE SYSTEM	NHS	MAINTENANCE	MILEPOINT	MILEPOINT DESCRIPTION	MEDIAN TYPE	MARKED LANES	AADT	
SERVICE RD C	R -Local	STATE SECONDARY		State Highway Agency	000.000	MD 921 T	SERVICE RD D	NONE	2	0

ROUTE NUMBER: MD 921 V  
DIRECTION: NORTH (INVENTORY)

ROAD NAME	FUNCTIONAL CLASS	STATE SYSTEM	NHS	MAINTENANCE	MILEPOINT	MILEPOINT DESCRIPTION	MEDIAN TYPE	MARKED LANES	AADT	
SERVICE RD F	R -Local	STATE SECONDARY		State Highway Agency	000.000	MD 921 AN	SERVICE RD D	NONE	2	0
					000.122		CUL DE SAC			

ROUTE NUMBER: MD 921 W  
DIRECTION: SOUTH (INVENTORY)

ROAD NAME	FUNCTIONAL CLASS	STATE SYSTEM	NHS	MAINTENANCE	MILEPOINT	MILEPOINT DESCRIPTION	MEDIAN TYPE	MARKED LANES	AADT	
	R -Local	STATE SECONDARY		State Highway Agency	000.062	US 113	WORCESTER HWY (SB/L)	NONE	2	0
					000.081	US 113	WORCESTER HWY			
					000.111	MD 921 X	SERVICE RD H			



MARYLAND DEPARTMENT OF TRANSPORTATION  
STATE HIGHWAY ADMINISTRATION  
DATA SERVICES DIVISION

2021 HIGHWAY LOCATION REFERENCE

COUNTY: WORCESTER  
DISTRICT: 1  
DATE: 1/23/2023  
VERSION:1.0

ROUTE NUMBER: MD 921 Y  
DIRECTION: SOUTH (INVENTORY)

ROAD NAME	FUNCTIONAL CLASS	STATE SYSTEM	NHS	MAINTENANCE	MILEPOINT	MILEPOINT DESCRIPTION	MEDIAN TYPE	MARKED LANES	AADT
SERVICE RD J	R -Local	STATE SECONDARY		State Highway Agency	000.000	CO 112 CEDARTOWN RD	NONE	2	0
					000.283	CUL DE SAC			

ROUTE NUMBER: MD 921 Z  
DIRECTION: NORTH (INVENTORY)

ROAD NAME	FUNCTIONAL CLASS	STATE SYSTEM	NHS	MAINTENANCE	MILEPOINT	MILEPOINT DESCRIPTION	MEDIAN TYPE	MARKED LANES	AADT
SERVICE RD K	R -Local	STATE SECONDARY		State Highway Agency	000.000	CO 26 PORTERS CROSSING RD	NONE	2	0
					000.008	US 113 WORCESTER HWY			
					000.031	MD 921 AA SERVICE RD L			
					000.164	CUL DE SAC			

ROUTE NUMBER: MD 992 F  
DIRECTION: NORTH (INVENTORY)

ROAD NAME	FUNCTIONAL CLASS	STATE SYSTEM	NHS	MAINTENANCE	MILEPOINT	MILEPOINT DESCRIPTION	MEDIAN TYPE	MARKED LANES	AADT
CALEB RD	U -Local	STATE SECONDARY		State Highway Agency	000.000	MD 346 OLD OCEAN CITY BLVD	NONE	2	42
					000.020	US 50 OCEAN GATEWAY			
	R -Local			State Highway Agency	000.040	US 50 OCEAN GATEWAY (WB/L)			
					000.280	ROAD END			

ROUTE NUMBER: US 13  
DIRECTION: NORTH (INVENTORY)

ROAD NAME	FUNCTIONAL CLASS	STATE SYSTEM	NHS	MAINTENANCE	MILEPOINT	MILEPOINT DESCRIPTION	MEDIAN TYPE	MARKED LANES	AADT
OCEAN HWY	R -Principal Arterial - Other	STATE PRIMARY	NHS	State Highway Agency	000.000	CO 63 SPARROW RD	UNPROTECTED	4	20,382
					000.000	VIRGINIA ST/L			
					000.310	XO 15 CROSSOVER			
					000.510		POSITIVE BARRIER		
					000.558	STRUCTURE 230005011			
					000.610		UNPROTECTED		

MARYLAND DEPARTMENT OF TRANSPORTATION  
STATE HIGHWAY ADMINISTRATION  
DATA SERVICES DIVISION

2021 HIGHWAY LOCATION REFERENCE

COUNTY: WORCESTER  
DISTRICT: 1  
DATE: 1/23/2023  
VERSION:1.0

ROUTE NUMBER: US 13  
DIRECTION: NORTH (INVENTORY)

ROAD NAME	FUNCTIONAL CLASS	STATE SYSTEM	NHS	MAINTENANCE	MILEPOINT	MILEPOINT DESCRIPTION	MEDIAN TYPE	MARKED LANES	AADT
OCEAN HWY	R -Principal Arterial - Other	STATE PRIMARY	NHS	State Highway Agency	000.800 CO 64	BUNTING RD	POSITIVE BARRIER	4	20,382
					000.928	MILE MARKER 1.0			
					000.940	ATR STATION #0037 (CABINET NB/L)			
					001.020 CO 305	TULLS CORNER RD			
					001.350 XO 2	CROSSOVER			
					001.770 XO 9	CROSSOVER			
					001.898	MILE MARKER 2.0			
					001.940 XO 39	CROSSOVER			
					002.120 CO 307	BRANTLEY RD			
					002.410 CO 263	OLD VIRGINIA RD			
					002.760 XO 45	CROSSOVER			
					002.894	MILE MARKER 3.0			
					003.050 XO 41	CROSSOVER			
					003.200 XO 1	CROSSOVER			
					003.470 XO 6	CROSSOVER			
					003.740 CO 74	SHEEPHOUSE RD	UNPROTECTED		
					003.850	MILE MARKER 4.0			
					003.910 US 13 BU	MARKET ST			
					004.230 MD 366	STOCKTON RD			16,482
					004.550 US 113	WORCESTER HWY			
					005.008	MILE MARKER 5.0			
					005.440 MD 756	OLD SNOW HILL RD			
					005.860 MU 640	WINTER QUARTERS DR			
					006.012	MILE MARKER 6.0			
					006.060		POSITIVE BARRIER		
					006.138	STRUCTURE 230016011			
					006.310 US 13	OCEAN HWY			
					006.310	SOMERSET CO/L			

MARYLAND DEPARTMENT OF TRANSPORTATION  
STATE HIGHWAY ADMINISTRATION  
DATA SERVICES DIVISION

2021 HIGHWAY LOCATION REFERENCE

COUNTY: WORCESTER  
DISTRICT: 1  
DATE: 1/23/2023  
VERSION:1.0

ROUTE NUMBER: US 13 BU  
DIRECTION: NORTH (INVENTORY)

ROAD NAME	FUNCTIONAL CLASS	STATE SYSTEM	NHS	MAINTENANCE	MILEPOINT	MILEPOINT DESCRIPTION	MEDIAN TYPE	MARKED LANES	AADT
MARKET ST	R -Major Collector	STATE SECONDARY		State Highway Agency	000.000 US 13	OCEAN HWY	UNPROTECTED	2	2,860
					000.110 US 13	OCEAN HWY (SB/L)			
					000.410 MD 366	STOCKTON RD	NONE		
					000.500 CO 263	OLD VIRGINIA RD			
					000.610 MU 440	PAYNE AVE			
					000.740 MU 220	FIFTEENTH ST			
					000.820 MU 242	FOURTEENTH ST #2			
					000.860 MU 240	FOURTEENTH ST			
					000.950 MU 600	TWELFTH ST			
					001.020 MU 200	ELEVENTH ST			
					001.160 MU 570	TENTH ST			
					001.340 MU 190	EIGHTH ST			
					001.420 MU 520	SEVENTH ST			
					001.530 MU 542	SIXTH ST #2			
					001.540 MU 535	SIXTH ST			
					001.620 MU 232	FIFTH ST #2			
					001.710 MU 250	FOURTH ST			
					001.760 MU 580	THIRD ST			
					001.860 MU 510	SECOND ST			2,610
					001.910 MU 160	CLARKE AVE	PAINTED (UNDIV)		
					001.970 MU 260	FRONT ST	NONE		
					002.000 MU 425	OLD RIVER RD			
					002.038	STRUCTURE 230004001			
					002.060 US 13 BU	MARKET ST			
					002.060	SOMERSET CO/L			

MARYLAND DEPARTMENT OF TRANSPORTATION  
STATE HIGHWAY ADMINISTRATION  
DATA SERVICES DIVISION

2021 HIGHWAY LOCATION REFERENCE

COUNTY: WORCESTER  
DISTRICT: 1  
DATE: 1/23/2023  
VERSION:1.0

ROUTE NUMBER: US 50  
DIRECTION: EAST (INVENTORY)

ROAD NAME	FUNCTIONAL CLASS	STATE SYSTEM	NHS	MAINTENANCE	MILEPOINT	MILEPOINT DESCRIPTION	MEDIAN TYPE	MARKED LANES	AADT
OCEAN GATEWAY	R -Principal Arterial – Other	STATE PRIMARY	NHS	State Highway Agency	000.000	US 50 OCEAN GATEWAY	POSITIVE BARRIER	4	27,198
					000.000	WICOMICO CO/L			
					000.006	STRUCTURE 220001031			
					000.074	MILE MARKER 127.0			
					000.340	CO 175 BELL RD			
					000.840	MD 610 DALE RD			
					001.050	MILE MARKER 128.0			
					001.740	CO 177 HALL RD			
					002.065	MILE MARKER 129.0			
					002.855	XO 11 CROSSOVER			
					002.960	MD 90 OCEAN CITY EXPWY			
					003.030	MILE MARKER 130.0			
					003.410	MD 90 OCEAN CITY EXPWY			11,340
					004.000	CO 180 LOGTOWN RD			
					004.089	MILE MARKER 131.0			
					004.960	MD 346 OLD OCEAN CITY BLVD	UNPROTECTED		
					005.080		POSITIVE BARRIER		
					005.105	MILE MARKER 132.0			
	U -Principal Arterial – Other				005.700	MD 992 F CALEB RD			
					005.980	ATR STATION #0062 (CABINET EB/L)			
					006.122	MILE MARKER 133.0			
					006.410	XO 25 CROSSOVER			
					006.450		UNPROTECTED		
					006.710	MD 818 N MAIN ST			
					006.740		POSITIVE BARRIER		
					006.810	RP 50 RAMP 6 FR US 50 EB TO US 113 SB			
					006.833		UNPROTECTED		
					006.990	RP 50 RAMP 5 FR US 113 SB TO US 50 EB	POSITIVE BARRIER		
					007.027	US 113 WORCESTER HWY (SB/L)			
					007.040				32,430

MARYLAND DEPARTMENT OF TRANSPORTATION  
STATE HIGHWAY ADMINISTRATION  
DATA SERVICES DIVISION

2021 HIGHWAY LOCATION REFERENCE

COUNTY: WORCESTER  
DISTRICT: 1  
DATE: 1/23/2023  
VERSION:1.0

ROUTE NUMBER: US 50  
DIRECTION: EAST (INVENTORY)

ROAD NAME	FUNCTIONAL CLASS	STATE SYSTEM	NHS	MAINTENANCE	MILEPOINT	MILEPOINT DESCRIPTION	MEDIAN TYPE	MARKED LANES	AADT
OCEAN GATEWAY	U -Principal Arterial – Other	STATE PRIMARY	NHS	State Highway Agency	007.051	US 113 WORCESTER HWY	POSITIVE BARRIER	4	32,430
					007.080		UNPROTECTED		
					007.120	RP 50 RAMP 3 FR US 50 EB TO US 113 NB			
					007.125	MILE MARKER 134.0			
					007.250		POSITIVE BARRIER		
					007.300	RP 50 RAMP 4 FR US 113 NB TO US 50 EB			
					007.340		UNPROTECTED		
					007.480	XO 33 CROSSOVER			
					007.870	MD 346 OLD OCEAN CITY BLVD			
					008.140	MILE MARKER 135.0			
					008.380	MD 452 FRIENDSHIP RD			
					008.380	MU 305 SEAHAWK RD			
					008.760	XO 34 CROSSOVER			
					008.977		POSITIVE BARRIER		
					009.018		UNPROTECTED		
					009.153	MILE MARKER 136.0			
					009.580		POSITIVE BARRIER		
					009.640	MD 589 RACETRACK RD	UNPROTECTED		
					009.800		CURBED		
					009.830	XO 185 CROSSOVER	UNPROTECTED		
					010.045		CURBED		
					010.060	XO 184 CROSSOVER			
					010.080		UNPROTECTED		
					010.153	MILE MARKER 137.0			
					010.458	CO 861 SAMUEL BOWEN BLVD			
					010.460		POSITIVE BARRIER		
					010.540		UNPROTECTED		
					011.178	MILE MARKER 138.0			
					011.240	US 50 WB NO NAME			
					011.450	US 50 WC NO NAME			

MARYLAND DEPARTMENT OF TRANSPORTATION  
STATE HIGHWAY ADMINISTRATION  
DATA SERVICES DIVISION

2021 HIGHWAY LOCATION REFERENCE

COUNTY: WORCESTER  
DISTRICT: 1  
DATE: 1/23/2023  
VERSION:1.0

ROUTE NUMBER: US 50  
DIRECTION: EAST (INVENTORY)

ROAD NAME	FUNCTIONAL CLASS	STATE SYSTEM	NHS	MAINTENANCE	MILEPOINT	MILEPOINT DESCRIPTION	MEDIAN TYPE	MARKED LANES	AADT
OCEAN GATEWAY	U -Principal Arterial - Other	STATE PRIMARY	NHS	State Highway Agency	011.470		POSITIVE BARRIER	4	32,430
					011.560		UNPROTECTED		
					011.670	CO 174 JERRY MACK RD			
					011.860	XO 36 CROSSOVER	POSITIVE BARRIER		
					011.914		STRUCTURE 230006031		
					011.990		CURBED		
					012.110	MD 707 A OLD BRIDGE RD			
					012.140		MILE MARKER 139.0		
					012.340	XO 21 CROSSOVER	UNPROTECTED		
					012.580	CO 195 KEYSER POINT RD			
					012.790		CURBED		
					012.930	BK 6			33,920
					012.930	MD 611 STEPHEN DECATUR HWY			
					013.122	XO 183 CROSSOVER			
					013.150	XO 182 CROSSOVER			
					013.150	CO 172 ELM ST			
					013.215		MILE MARKER 140.0		
					013.310	CO 186 GOLF COURSE RD			
					013.627		STRUCTURE 230045002	PAINTED (UNDIV)	
					013.793		STRUCTURE 230007001	NONE	
					014.216	MU 300 N DIVISION ST			
					014.231		MILE MARKER 141.0		
					014.290		PAINTED (UNDIV)		
					014.302		CURBED		
N DIVISION ST	U -Minor Arterial				014.330	MD 528 PHILADELPHIA AVE		2	13,250
					014.370	MU 990 WILMINGTON LA #2			
					014.400	MD 378 BALTIMORE AVE			
					014.400	MU 290 N DIVISION ST			

MARYLAND DEPARTMENT OF TRANSPORTATION  
STATE HIGHWAY ADMINISTRATION  
DATA SERVICES DIVISION

2021 HIGHWAY LOCATION REFERENCE

COUNTY: WORCESTER  
DISTRICT: 1  
DATE: 1/23/2023  
VERSION:1.0

ROUTE NUMBER: US 50 WA  
DIRECTION: NORTH (INVENTORY)

ROAD NAME	FUNCTIONAL CLASS	STATE SYSTEM	NHS	MAINTENANCE	MILEPOINT	MILEPOINT DESCRIPTION	MEDIAN TYPE	MARKED LANES	AADT
RIDDLE LA	U -Local	STATE SECONDARY		State Highway Agency	000.000 CO 861		CURBED	2	0
					000.007 US 50	OCEAN GATEWAY (WB/L)			
					000.020 OP 461	RIDDLE LA			

ROUTE NUMBER: US 50 WB  
DIRECTION: NORTH (INVENTORY)

ROAD NAME	FUNCTIONAL CLASS	STATE SYSTEM	NHS	MAINTENANCE	MILEPOINT	MILEPOINT DESCRIPTION	MEDIAN TYPE	MARKED LANES	AADT
NO NAME	U -Local	STATE SECONDARY		State Highway Agency	000.000 US 50	OCEAN GATEWAY	NONE	2	362
					000.011 US 50	OCEAN GATEWAY (WB/L)			
					000.050 MD 707 D	GREYS CORNER RD			

ROUTE NUMBER: US 50 WC  
DIRECTION: NORTH (INVENTORY)

ROAD NAME	FUNCTIONAL CLASS	STATE SYSTEM	NHS	MAINTENANCE	MILEPOINT	MILEPOINT DESCRIPTION	MEDIAN TYPE	MARKED LANES	AADT
NO NAME	U -Local	STATE SECONDARY		State Highway Agency	000.000 US 50	OCEAN GATEWAY	NONE	2	542
					000.008 US 50	OCEAN GATEWAY (WB/L)			
					000.020 MD 707 D	GREYS CORNER RD			

ROUTE NUMBER: US 113  
DIRECTION: NORTH (INVENTORY)

ROAD NAME	FUNCTIONAL CLASS	STATE SYSTEM	NHS	MAINTENANCE	MILEPOINT	MILEPOINT DESCRIPTION	MEDIAN TYPE	MARKED LANES	AADT
WORCESTER HWY	R -Principal Arterial – Other	STATE PRIMARY	NHS	State Highway Agency	000.000 US 13	OCEAN HWY (SB/L)	NONE	2	6,902
					000.000 MD 250 A	OLD VIRGINIA RD			
					000.020 US 13	OCEAN HWY			
					000.110			3	
					000.130		PAINTED (UNDIV)		
					000.173		UNPROTECTED		
					000.200			4	

MARYLAND DEPARTMENT OF TRANSPORTATION  
STATE HIGHWAY ADMINISTRATION  
DATA SERVICES DIVISION

2021 HIGHWAY LOCATION REFERENCE

COUNTY: WORCESTER  
DISTRICT: 1  
DATE: 1/23/2023  
VERSION:1.0

ROUTE NUMBER: US 113  
DIRECTION: NORTH (INVENTORY)

ROAD NAME	FUNCTIONAL CLASS	STATE SYSTEM	NHS	MAINTENANCE	MILEPOINT	MILEPOINT DESCRIPTION	MEDIAN TYPE	MARKED LANES	AADT
WORCESTER HWY	R -Principal Arterial - Other	STATE PRIMARY	NHS	State Highway Agency	000.250 MD 359 B	AMERICAN LEGION DR	UNPROTECTED	4	6,902
					000.440 CO 421	NEWTOWN PARK RD			
					000.680 CO 76	GROTON RD			
					000.999	MILE MARKER 1.0			
					001.030 CO 81	BYRD RD			
					001.270 MD 756	OLD SNOW HILL RD			
					001.540 XO 44	CROSSOVER			
					001.610		POSITIVE BARRIER		
					001.944	STRUCTURE 230010001			
					001.984	MILE MARKER 2.0			
					002.220		UNPROTECTED		
					002.390 XO 7	CROSSOVER			
					002.500		POSITIVE BARRIER		
					002.550		UNPROTECTED		
					002.610		POSITIVE BARRIER		
					002.716		UNPROTECTED		
					002.780 XO 43	CROSSOVER			
					002.870		POSITIVE BARRIER		
					002.970	MILE MARKER 3.0			
					003.188		UNPROTECTED		
					003.250 XO 46	CROSSOVER			
					003.670 CO 80	LAMBERTSON RD	POSITIVE BARRIER		
					003.727		UNPROTECTED		
					003.976	MILE MARKER 4.0			
					003.980 XO 5	CROSSOVER			
					004.096		POSITIVE BARRIER		
					004.220 XO 4	CROSSOVER	UNPROTECTED		
					004.274		POSITIVE BARRIER		
					004.367	STRUCTURE 230009001			
					004.600		UNPROTECTED		



MARYLAND DEPARTMENT OF TRANSPORTATION  
STATE HIGHWAY ADMINISTRATION  
DATA SERVICES DIVISION

2021 HIGHWAY LOCATION REFERENCE

COUNTY: WORCESTER  
DISTRICT: 1  
DATE: 1/23/2023  
VERSION:1.0

ROUTE NUMBER: US 113

DIRECTION: NORTH (INVENTORY)

ROAD NAME	FUNCTIONAL CLASS	STATE SYSTEM	NHS	MAINTENANCE	MILEPOINT	MILEPOINT DESCRIPTION	MEDIAN TYPE	MARKED LANES	AADT
WORCESTER HWY	R-Principal Arterial - Other	STATE PRIMARY	NHS	State Highway Agency	004.740	CO 86	JOHNSON NECK RD	UNPROTECTED	6,902
					004.795		POSITIVE BARRIER		
					004.932	MILE MARKER 5.0			
					004.961		UNPROTECTED		
					005.020	XO 54	CROSSOVER		
					005.069		POSITIVE BARRIER		
					005.448		UNPROTECTED		
					005.510	XO 52	CROSSOVER		
					005.563		POSITIVE BARRIER		
					005.890		UNPROTECTED		
					005.947	MILE MARKER 6.0			
					005.950	XO 51	CROSSOVER		
					005.990		POSITIVE BARRIER		
					006.131		UNPROTECTED		
					006.190	CO 32	BLADES RD		
					006.400	CO 87	BETHEDEN CHURCH RD		8,342
					006.463		POSITIVE BARRIER		
					006.886	MILE MARKER 7.0			
					006.890	XO 50	CROSSOVER	UNPROTECTED	
					006.947		POSITIVE BARRIER		
					007.150		STRUCTURE 230036001		
					007.300		UNPROTECTED		
					007.350	XO 53	CROSSOVER		
					007.415		POSITIVE BARRIER		
					007.788		STRUCTURE 230023001		
					007.882	MILE MARKER 8.0			
					008.205	SR 4	NO NAME (EB/L)		
					008.215	SR 4	NO NAME		
					008.570	XO 55	CROSSOVER		
					008.902	MILE MARKER 9.0			

MARYLAND DEPARTMENT OF TRANSPORTATION  
STATE HIGHWAY ADMINISTRATION  
DATA SERVICES DIVISION

2021 HIGHWAY LOCATION REFERENCE

COUNTY: WORCESTER  
DISTRICT: 1  
DATE: 1/23/2023  
VERSION:1.0

ROUTE NUMBER: US 113

DIRECTION: NORTH (INVENTORY)

ROAD NAME	FUNCTIONAL CLASS	STATE SYSTEM	NHS	MAINTENANCE	MILEPOINT	MILEPOINT DESCRIPTION	MEDIAN TYPE	MARKED LANES	AADT
WORCESTER HWY	R-Principal Arterial - Other	STATE PRIMARY	NHS	State Highway Agency	009.055		UNPROTECTED	4	8,342
					009.120	XO 49 CROSSOVER			
					009.187		POSITIVE BARRIER		
					009.550		UNPROTECTED		
					009.600	US 113 BU MARKET ST			
					009.600	OP 192 WOODSIDE LA			
					009.780		POSITIVE BARRIER		
					009.868	MILE MARKER 10.0			
					010.300	CO 841 CASTLE HILL RD			
					010.840	MILE MARKER 11.0			
					010.985	XO 30 CROSSOVER			
					011.780		UNPROTECTED		
					011.820	MD 12 SNOW HILL RD			
					011.860		POSITIVE BARRIER		
					011.870	MILE MARKER 12.0			
					012.070	CO 115 BRICK KILN RD			
					012.650	XO 159 CROSSOVER			
					012.814	MILE MARKER 13.0			
					012.975	XO 138 CROSSOVER			
					013.010	XO 139 CROSSOVER			
					013.010	MD 365 PUBLIC LANDING RD			
					013.390	XO 158 CROSSOVER			
					013.740	STRUCTURE 230029001			
					013.797	MILE MARKER 14.0			
					014.137	MD 921 Q SERVICE RD A			12,302
					014.587	CO 119 TIMMONS RD			
					014.751	MILE MARKER 15.0			
					015.095	XO 201 CROSSOVER			
					015.123	XO 202 CROSSOVER			
					015.123	MD 921 AN SERVICE RD D			

MARYLAND DEPARTMENT OF TRANSPORTATION  
STATE HIGHWAY ADMINISTRATION  
DATA SERVICES DIVISION

2021 HIGHWAY LOCATION REFERENCE

COUNTY: WORCESTER  
DISTRICT: 1  
DATE: 1/23/2023  
VERSION:1.0

ROUTE NUMBER: US 113

DIRECTION: NORTH (INVENTORY)

ROAD NAME	FUNCTIONAL CLASS	STATE SYSTEM	NHS	MAINTENANCE	MILEPOINT	MILEPOINT DESCRIPTION	MEDIAN TYPE	MARKED LANES	AADT
WORCESTER HWY	R-Principal Arterial - Other	STATE PRIMARY	NHS	State Highway Agency	015.734	MILE MARKER 16.0	POSITIVE BARRIER	4	12,302
					016.205	CO 112 CEDARTOWN RD			
					016.205	XO 190 CROSSOVER			
					016.692	MD 921 Z SERVICE RD K			
					017.280		NONE	2	
					017.303		PAINTED (UNDIV)		
					017.420		POSITIVE BARRIER	4	
					017.530		NONE	2	
					017.601	MD 921 AD SERVICE RD N			
					017.610		POSITIVE BARRIER	4	
					018.424	MD 921 AF ACCESS RD C			
					018.424	XO 192 CROSSOVER			
					018.734		MILE MARKER 19.0		
					019.022	MD 921 AM ACCESS RD F			
					019.164	CO 113 BASKET SWITCH RD			
					019.164	XO 193 CROSSOVER			
					019.691		MILE MARKER 20.0		
					019.980	XO 195 CROSSOVER			
					020.056	XO 196 CROSSOVER			
					020.157	CO 319 NEWARK RD			
					020.436	MD 921 AJ ACCESS RD H			
					020.436	XO 197 CROSSOVER			
					020.656		MILE MARKER 21.0		
					020.828	XO 198 CROSSOVER			
					020.877	CO 125 LANGMAID RD			
					020.907	XO 199 CROSSOVER			
					021.288	XO 200 CROSSOVER			
					021.312	MD 921 M ACCESS RD M			
					021.450		NONE	3	
					021.599		POSITIVE BARRIER		

MARYLAND DEPARTMENT OF TRANSPORTATION  
STATE HIGHWAY ADMINISTRATION  
DATA SERVICES DIVISION

2021 HIGHWAY LOCATION REFERENCE

COUNTY: WORCESTER  
DISTRICT: 1  
DATE: 1/23/2023  
VERSION:1.0

ROUTE NUMBER: US 113

DIRECTION: NORTH (INVENTORY)

ROAD NAME	FUNCTIONAL CLASS	STATE SYSTEM	NHS	MAINTENANCE	MILEPOINT	MILEPOINT DESCRIPTION	MEDIAN TYPE	MARKED LANES	AADT
WORCESTER HWY	R -Principal Arterial – Other	STATE PRIMARY	NHS	State Highway Agency	021.625	MILE MARKER 22.0	POSITIVE BARRIER	3	12,302
					021.632			4	
					022.192	MD 921 B ACCESS RD B			
					022.491	XO 168 CROSSOVER			
					022.537	OP 62 GUNNING CLUB LA			
					022.596	MILE MARKER 23.0			
					022.827	CO 347 CROPPER ISLAND RD			
					022.827	XO 169 CROSSOVER			
					023.026	XO 170 CROSSOVER			
					023.294	MD 921 E ACCESS RD E			
					023.579	MILE MARKER 24.0			
					023.597	XO 171 CROSSOVER			
					023.597	CO 389 GOODY HILL RD			
					023.911	XO 172 CROSSOVER			
					024.000	XO 172 CROSSOVER			
					024.502	MD 921 J EAST SHIRE DR			
					024.578	MILE MARKER 25.0			
					024.723	MD 921 L ACCESS RD L			
					024.946	CO 133 MASON RD			
					025.428	XO 163 CROSSOVER			
					025.428	CO 140 HARRISON RD			
					025.575	MILE MARKER 26.0			
					026.013	CO 139 HAYES LANDING RD			
					026.167		UNPROTECTED		
					026.492		POSITIVE BARRIER		
					026.553	MILE MARKER 27.0			
					026.572		UNPROTECTED		
	U -Principal Arterial – Other				026.812	XO 10 CROSSOVER			
					027.180	MD 818 S MAIN ST (SB/L)			
					027.182				19,850

MARYLAND DEPARTMENT OF TRANSPORTATION  
STATE HIGHWAY ADMINISTRATION  
DATA SERVICES DIVISION

2021 HIGHWAY LOCATION REFERENCE

COUNTY: WORCESTER  
DISTRICT: 1  
DATE: 1/23/2023  
VERSION:1.0

ROUTE NUMBER: US 113

DIRECTION: NORTH (INVENTORY)

ROAD NAME	FUNCTIONAL CLASS	STATE SYSTEM	NHS	MAINTENANCE	MILEPOINT	MILEPOINT DESCRIPTION	MEDIAN TYPE	MARKED LANES	AADT
WORCESTER HWY	U -Principal Arterial - Other	STATE PRIMARY	NHS	State Highway Agency	027.184 MU 145	GERMANTOWN RD	UNPROTECTED	4	19,850
					027.184 MD 818	S MAIN ST			
					027.565	MILE MARKER 28.0			
					027.600 XO 174	CROSSOVER			
					027.612 MU 71	BURLEY ST			
					027.612 XO 175	CROSSOVER			
					027.742		POSITIVE BARRIER		
					027.768 XO 176	CROSSOVER			
					027.782 XO 177	CROSSOVER			
					027.782 MU 341	TRIPOLI ST			
					027.822		UNPROTECTED		
					028.022 MD 376	BAY ST			
					028.244 XO 178	CROSSOVER			
					028.262 MU 30	BRANCH ST			
					028.262 XO 179	CROSSOVER			
					028.389 XO 181	CROSSOVER			
					028.402 XO 180	CROSSOVER			
					028.402 MU 131	FRANKLIN AVE			
					028.561	MILE MARKER 29.0			
					028.822 MD 346	OLD OCEAN CITY BLVD			
					029.012		POSITIVE BARRIER		
					029.092 RP 50	RAMP 4 FR US 113 NB TO US 50 EB			
					029.122		UNPROTECTED		
					029.272 RP 50	RAMP 3 FR US 50 EB TO US 113 NB			
					029.302		POSITIVE BARRIER		
					029.328	STRUCTURE 230030011			
					029.342 US 50	OCEAN GATEWAY			
					029.352	STRUCTURE 230030011			18,512
					029.366 US 50	OCEAN GATEWAY (WB/L)			
					029.422 RP 50	RAMP 1 FR US 113 NB TO US 50 WB	UNPROTECTED		

MARYLAND DEPARTMENT OF TRANSPORTATION  
STATE HIGHWAY ADMINISTRATION  
DATA SERVICES DIVISION

2021 HIGHWAY LOCATION REFERENCE

COUNTY: WORCESTER  
DISTRICT: 1  
DATE: 1/23/2023  
VERSION:1.0

ROUTE NUMBER: US 113

DIRECTION: NORTH (INVENTORY)

ROAD NAME	FUNCTIONAL CLASS	STATE SYSTEM	NHS	MAINTENANCE	MILEPOINT	MILEPOINT DESCRIPTION	MEDIAN TYPE	MARKED LANES	AADT
WORCESTER HWY	U -Principal Arterial – Other	STATE PRIMARY	NHS	State Highway Agency	029.538	MILE MARKER 30.0	UNPROTECTED	4	18,512
					029.561		POSITIVE BARRIER		
					029.622	RP 50 RAMP 2 FR US 50 WB TO US 113 NB			
					029.782	CO 210 GEORGETOWN RD			
					029.782	MD 818 N MAIN ST			
					030.142	XO 186 CROSSOVER			
					030.162		UNPROTECTED		
	R -Principal Arterial – Other				030.412	MD 575 WORCESTER HWY	POSITIVE BARRIER		
					030.448	MD 575 WORCESTER HWY (WB/L)			
					030.525	MILE MARKER 31.0			
					030.842	XO 12 CROSSOVER			
					031.252	CO 747 CAREY RD			
					031.497	MILE MARKER 32.0			
					031.582	RP 90 RAMP 4 FR US 113 NB TO MD 90 EB			
					031.712	RP 90 RAMP 3 FR RAMP 6 (FR MD 90) TO US 113 NB			
					031.822	MD 90 OCEAN CITY EXPWY			
					031.942	RP 90 RAMP 1 FR US 113 NB TO RAMP 8 (TO MD 90)			
					032.152	RP 90 RAMP 2 FR MD 90 WB TO US 113 NB			
					032.412	XO 26 CROSSOVER			
					032.434	RP 113 RAMP 4 FR US 113 NB TO MD 575			
					032.480	MILE MARKER 33.0			
					032.789	STRUCTURE 230042011			
					032.802	MD 589 RACETRACK RD			22,982
					032.958	RP 113 RAMP 2 FR MD 589 WB TO US 113 NB			
					033.066	MILE MARKER 34.0			
					033.075	STRUCTURE 230043001			
					033.287	XO 187 CROSSOVER			
					033.564	STRUCTURE 230044001			
					033.921	MD 575 C SHINGLE LANDING RD			
					034.092	MILE MARKER 35.0			

MARYLAND DEPARTMENT OF TRANSPORTATION  
STATE HIGHWAY ADMINISTRATION  
DATA SERVICES DIVISION

2021 HIGHWAY LOCATION REFERENCE

COUNTY: WORCESTER  
DISTRICT: 1  
DATE: 1/23/2023  
VERSION:1.0

ROUTE NUMBER: US 113  
DIRECTION: NORTH (INVENTORY)

ROAD NAME	FUNCTIONAL CLASS	STATE SYSTEM	NHS	MAINTENANCE	MILEPOINT	MILEPOINT DESCRIPTION	MEDIAN TYPE	MARKED LANES	AADT
WORCESTER HWY	R -Principal Arterial – Other	STATE PRIMARY	NHS	State Highway Agency	034.601	XO 188	CROSSOVER	POSITIVE BARRIER	22,982
					034.601	MD 575 F	JARVIS RD		
					035.032	XO 189	CROSSOVER		
					035.049		MILE MARKER 36.0		
					035.302	XO 189	CROSSOVER		
					035.302	MD 575 I	SERVICE RD B		
					035.625	MD 367	BISHOPVILLE RD		
					035.987	MD 575 J	SERVICE RD C		
					036.052		MILE MARKER 37.0		
					036.548	MD 575 L	HAMMOND RD		
					036.548	MD 610	WHALEYVILLE RD		
					037.011		MILE MARKER 38.0		
					037.310	CO 238	HOTEL RD		
					037.353			UNPROTECTED	
					037.432		DELAWARE ST/L		

ROUTE NUMBER: US 113 BU  
DIRECTION: NORTH (INVENTORY)

ROAD NAME	FUNCTIONAL CLASS	STATE SYSTEM	NHS	MAINTENANCE	MILEPOINT	MILEPOINT DESCRIPTION	MEDIAN TYPE	MARKED LANES	AADT
MARKET ST	R -Minor Collector	STATE SECONDARY		State Highway Agency	000.000	OP 192	WOODSIDE LA	NONE	3,126
					000.000	US 113	WORCESTER HWY		
					000.023	US 113	WORCESTER HWY (SB/L)		
					000.380	OP 48	PAYNETOWN LA		
					000.620	CO 97	CASTLE HILL RD		
					000.960	CO 356	MOAT RD		
					001.850	MU 90	COLBOURNE LA		
					002.020	MU 225	MAPLE ST		
					002.060	MU 110	COVINGTON ST		
					002.150	MU 370	TINGLE ST		

MARYLAND DEPARTMENT OF TRANSPORTATION  
STATE HIGHWAY ADMINISTRATION  
DATA SERVICES DIVISION

2021 HIGHWAY LOCATION REFERENCE

COUNTY: WORCESTER  
DISTRICT: 1  
DATE: 1/23/2023  
VERSION:1.0

ROUTE NUMBER: US 113 BU  
DIRECTION: NORTH (INVENTORY)

ROAD NAME	FUNCTIONAL CLASS	STATE SYSTEM	NHS	MAINTENANCE	MILEPOINT	MILEPOINT DESCRIPTION	MEDIAN TYPE	MARKED LANES	AADT
MARKET ST	R -Minor Collector	STATE SECONDARY		State Highway Agency	002.210 MU 160	W FEDERAL ST	NONE	2	3,126
					002.300 MU 235	MASON ST			
					002.360 MU 130	DIGHTON AVE			
					002.400 MU 321	BYRD PARK			
					002.400 MU 320	ROSS ST			
					002.510 MU 240	MORRIS ST			
					002.520 MU 9020	SHIPYARD ALLEY			
W MARKET ST					002.570 MU 190	GUNBY ST			
					002.610 MU 400	WATER ST			
	R -Minor Arterial				002.670 MU 50	CHURCH ST			5,700
					002.670 MU 180	GREEN ST			
					002.670 MD 12	W MARKET ST			
					002.790 MU 20	BANK ST			
					002.800 MU 170	FRANKLIN ST			
					002.820 MU 270	PEARL ST			
E MARKET ST	R -Major Collector				002.850 MD 12	WASHINGTON ST			
					002.900 MU 180	GREEN ST			
					002.940 MU 70	COLLINS ST			
					003.020 MU 260	PARK ROW			
					003.020 MD 365	S BAY ST			
					003.140 MU 40	BURROUGHS ST			
					003.310 MU 360	TIMMONS ST			
					003.520 MU 155	EVERGREEN TERR			
MARKET ST					003.620 CO 118	WALLACE DR			
					003.690 CO 318	STEFFEE DR			
					003.756	STRUCTURE 230008001			
					004.150 US 113	WORCESTER HWY (SB/L)			
					004.158 MD 921 Q	SERVICE RD A			



MARYLAND DEPARTMENT OF TRANSPORTATION  
STATE HIGHWAY ADMINISTRATION  
DATA SERVICES DIVISION

2021 HIGHWAY LOCATION REFERENCE

COUNTY: WORCESTER  
DISTRICT: 1  
DATE: 1/23/2023  
VERSION:1.0

ROUTE NUMBER: MD 12  
DIRECTION: NORTH (INVENTORY)

MILEPOINT		MILEPOINT DESCRIPTION
000.000	CO 72	SWAN CUT RD
000.000		VIRGINIA ST/L
000.650	OP 418	PARADISE RD
000.790	OP 418	PARADISE RD
001.060	CO 68	BIG MILL RD
001.200	CO 83	RABBIT KNAW RD
002.660	OP 389	MACK LA
003.310	MD 366	STOCKTON RD
006.320	CO 313	ONLEY RD
006.320	CO 93	TAYLOR LANDING RD
006.400	CO 91	BOXIRON RD
006.400	CO 314	DUKES RD
006.760	OP 6	C RD
007.181		STRUCTURE 230003001
007.790	MD 12 A	NO NAME
009.210	CO 841	CASTLE HILL RD
009.210	CO 315	CHERRIX RD
009.940	CO 99	AYRES LANE RD
011.029	US 113	WORCESTER HWY
011.040		
011.045	US 113	WORCESTER HWY (SB/L)
011.650	MU 350	STEVENS RD
012.010	MU 340	SOUTH DR
012.060	MU 90	COLBOURNE LA
012.240	MU 210	IRONSHIRE ST
012.320	MU 230	E MARTIN ST
012.320	MU 231	W MARTIN ST
012.420	MU 161	E FEDERAL ST
012.420	MU 160	W FEDERAL ST
012.550		BEG X-REF W/ US 113 BU
012.550	MU 50	CHURCH ST
012.550	MU 180	GREEN ST

MARYLAND DEPARTMENT OF TRANSPORTATION  
STATE HIGHWAY ADMINISTRATION  
DATA SERVICES DIVISION

2021 HIGHWAY LOCATION REFERENCE

COUNTY: WORCESTER  
DISTRICT: 1  
DATE: 1/23/2023  
VERSION:1.0

ROUTE NUMBER: MD 12  
DIRECTION: (INVENTORY)

MILEPOINT		MILEPOINT DESCRIPTION
012.550	US 113 BU	W MARKET ST
012.730		END X-REF W/ US 113 BU
012.730	US 113 BU	W MARKET ST
012.730	MU 390	WASHINGTON ST
012.780	MU 180	GREEN ST
012.810	MU 420	WILLOW ST
012.860	MU 310	RIVER ST
012.874		STRUCTURE 230002001
013.950	CO 28	NASSAWANGO RD
013.950	MD 354	WHITON RD
015.370	CO 299	CARMEAN RD
015.670	CO 34	RED HOUSE RD
016.800	CO 10	OLD FURNACE RD
017.420	CO 16	MT OLIVE CHURCH RD
017.850	CO 15	WEST HILLS DR
017.940	CO 265	SIRMAN DR
018.080	CO 275	NASSAWANGO HILLS DR
018.109	CO 710	VILLAGE TRAIL
018.300	CO 349	ALGONQUIN TRAIL
018.506		STRUCTURE 230001001
018.690	OP 385	LUKES LA
019.370	CO 13	MILLVILLE RD
019.370	OP 386	OLD STAGE COACH LA
022.040	CO 1	ST LUKES RD
023.370	MD 12	SNOW HILL RD
023.370		WICOMICO CO/L

ROUTE NUMBER: MD 12 A  
DIRECTION: EAST (INVENTORY)

MILEPOINT		MILEPOINT DESCRIPTION
000.000	MD 12	SNOW HILL RD
000.020		ROAD END

MARYLAND DEPARTMENT OF TRANSPORTATION  
STATE HIGHWAY ADMINISTRATION  
DATA SERVICES DIVISION

2021 HIGHWAY LOCATION REFERENCE

COUNTY: WORCESTER  
DISTRICT: 1  
DATE: 1/23/2023  
VERSION:1.0

ROUTE NUMBER: MD 90  
DIRECTION: EAST (INVENTORY)

MILEPOINT		MILEPOINT DESCRIPTION
000.000	US 50	OCEAN GATEWAY
000.444		STRUCTURE 230028001
000.457	US 50	OCEAN GATEWAY
000.483	US 50	OCEAN GATEWAY (WB/L)
001.421		MILE MARKER 1.0
001.460		ATR STATION #0063 (CABINET EB/L)
001.480	MD 346	OLD OCEAN CITY BLVD
002.341		STRUCTURE 230035001
002.397		MILE MARKER 2.0
002.740		STRUCTURE 230034001
003.377		MILE MARKER 3.0
003.641		STRUCTURE 230033001
003.730	RP 90	RAMP 6 FR MD 90 EB TO US 113 SB
003.960	RP 90	RAMP 7 FR MD 90 WB TO US 113 SB
003.980	RP 90	RAMP 5 FR US 113 SB TO MD 90 EB
004.004		STRUCTURE 230032001
004.023	US 113	WORCESTER HWY (SB/L)
004.030		STRUCTURE 230032001
004.037	US 113	WORCESTER HWY
004.320	RP 90	RAMP 2 FR MD 90 WB TO US 113 NB
004.361		MILE MARKER 4.0
004.415		STRUCTURE 230031001
004.430	MD 575	WORCESTER HWY
004.500		
004.610		
005.810	RP 90	RAMP 6 FR MD 90 EB TO MD 589 SB
005.973		
005.985		STRUCTURE 230026001
006.010		STRUCTURE 230026001
006.012	MD 589	RACETRACK RD
006.039		
006.230	RP 90	RAMP 4 FR MD 589 NB TO MD 90 EB
006.330		MILE MARKER 6.0
006.336		MILE MARKER 5.0

MARYLAND DEPARTMENT OF TRANSPORTATION  
STATE HIGHWAY ADMINISTRATION  
DATA SERVICES DIVISION

2021 HIGHWAY LOCATION REFERENCE

COUNTY: WORCESTER  
DISTRICT: 1  
DATE: 1/23/2023  
VERSION:1.0

ROUTE NUMBER: MD 90  
DIRECTION: EAST (INVENTORY)

**MILEPOINT**                      **MILEPOINT DESCRIPTION**

---

006.890	XO 22	CROSSOVER
007.310		MILE MARKER 7.0
007.760		
007.772		STRUCTURE 230022001
007.777	CO 583	OCEAN PKWY
007.790		
008.296		MILE MARKER 8.0
008.404		
008.435		STRUCTURE 230020001
009.210		STRUCTURE 230020001
009.258		MILE MARKER 9.0
009.280		
009.390		
009.410		
009.470	CO 220	ST MARTINS NECK RD
009.510		
009.830		
009.947		STRUCTURE 230021001
010.260		MILE MARKER 10.0
011.240		MILE MARKER 11.0
011.550		
011.580		
011.824	MD 528	COASTAL HWY
011.830	MU 9330	62ND ST
011.830	MD 528	COASTAL HWY (NB/L)

ROUTE NUMBER: MD 250 A  
DIRECTION: EAST (INVENTORY)

**MILEPOINT**                      **MILEPOINT DESCRIPTION**

---

000.000	US 13 BU	MARKET ST
000.000	CO 263	OLD VIRGINIA RD
000.030		
000.190	US 13	OCEAN HWY (SB/L)

MARYLAND DEPARTMENT OF TRANSPORTATION  
STATE HIGHWAY ADMINISTRATION  
DATA SERVICES DIVISION

2021 HIGHWAY LOCATION REFERENCE

COUNTY: WORCESTER  
DISTRICT: 1  
DATE: 1/23/2023  
VERSION:1.0

ROUTE NUMBER: MD 250 A  
DIRECTION: EAST (INVENTORY)

MILEPOINT		MILEPOINT DESCRIPTION
000.190	US 113	WORCESTER HWY

ROUTE NUMBER: MD 346  
DIRECTION: EAST (INVENTORY)

MILEPOINT		MILEPOINT DESCRIPTION
000.000	MD 346	OLD OCEAN CITY RD
000.000		WICOMICO CO/L
000.370	CO 175	BELL RD
000.930	MD 610	WHALEYVILLE RD
001.280	CO 341	DALE RD
001.280	CO 248	SHEPPARDS CROSSING RD
001.980	CO 177	HALL RD
003.240	CO 246	CIRCLE RD
004.070	CO 251	PITTS RD
004.295		STRUCTURE 230025001
004.330	MD 90	OCEAN CITY EXPWY
004.420	CO 827	CAREY RD
004.710	CO 250	ST MARTINS RD
005.040	CO 178	LOGTOWN RD
005.661	US 50	OCEAN GATEWAY (WB/L)
005.670		
005.679	US 50	OCEAN GATEWAY
006.220	OP 416	TALL TIMBER RD
006.420	MD 992 F	CALEB RD
007.648	MU 387	SUNLIGHT LA
007.880	MD 818	N MAIN ST
008.040	CO 401	GRAHAM AVE
008.360	MD 377	WILLIAM ST
008.380		
008.444	US 113	WORCESTER HWY (SB/L)
008.450		
008.456	US 113	WORCESTER HWY
008.574	MU 183	HEALTHWAY DR

MARYLAND DEPARTMENT OF TRANSPORTATION  
STATE HIGHWAY ADMINISTRATION  
DATA SERVICES DIVISION

2021 HIGHWAY LOCATION REFERENCE

COUNTY: WORCESTER  
DISTRICT: 1  
DATE: 1/23/2023  
VERSION:1.0

ROUTE NUMBER: MD 346  
DIRECTION: EAST (INVENTORY)

MILEPOINT		MILEPOINT DESCRIPTION
008.980	CO 362	BARRETT RD
009.070	OP 472	BARRETT RD
009.197		
009.210		
009.246	US 50	OCEAN GATEWAY
009.260	US 50	OCEAN GATEWAY (WB/L)

ROUTE NUMBER: MD 354  
DIRECTION: NORTH (INVENTORY)

MILEPOINT		MILEPOINT DESCRIPTION
000.000	CO 28	NASSAWANGO RD
000.000	MD 12	SNOW HILL RD
000.490	CO 19	DISHAROON RD
001.770	CO 27	SHELL RD
002.050	CO 25	FOREST LANE RD
003.330	CO 26	PORTERS CROSSING RD
003.660	CO 20	SHOCKLEY RD
004.130	CO 23	SAMUEL RD
005.520	CO 18	LAWS RD
006.090	CO 22	MT ZION CHURCH RD
006.960	CO 20	SHOCKLEY RD
007.107		STRUCTURE 230011001
007.190	CO 21	DAVIS BRANCH RD
007.640	MD 354	POWELLVILLE RD
007.640	CO 92	WHITON CROSSING RD
007.640		WICOMICO CO/L

ROUTE NUMBER: MD 359  
DIRECTION: NORTH (INVENTORY)

MILEPOINT		MILEPOINT DESCRIPTION
000.000		ROAD END
000.080	OP 196	TAYLOR AVE

MARYLAND DEPARTMENT OF TRANSPORTATION  
 STATE HIGHWAY ADMINISTRATION  
 DATA SERVICES DIVISION

2021 HIGHWAY LOCATION REFERENCE

COUNTY: WORCESTER  
 DISTRICT: 1  
 DATE: 1/23/2023  
 VERSION:1.0

ROUTE NUMBER: MD 359  
 DIRECTION: NORTH (INVENTORY)

MILEPOINT		MILEPOINT DESCRIPTION
000.140	MD 359 B	AMERICAN LEGION DR
000.680	CO 311	CARTER RD
000.680	CO 76	GROTON RD
001.090	MD 756	OLD SNOW HILL RD

ROUTE NUMBER: MD 359 A  
 DIRECTION: NORTH (INVENTORY)

MILEPOINT		MILEPOINT DESCRIPTION
000.000	MD 756	OLD SNOW HILL RD
000.140		ROAD END

ROUTE NUMBER: MD 359 B  
 DIRECTION: NORTH (INVENTORY)

MILEPOINT		MILEPOINT DESCRIPTION
000.000	MD 359	BYPASS RD
000.040	US 113	WORCESTER HWY (SB/L)
000.060	US 113	WORCESTER HWY

ROUTE NUMBER: MD 364  
 DIRECTION: NORTH (INVENTORY)

MILEPOINT		MILEPOINT DESCRIPTION
000.000	MD 364	DIVIDING CREEK RD
000.000		SOMERSET CO/L
000.003		STRUCTURE 190010001
000.550	CO 41	FLEMING MILL RD
000.870	CO 42	MC MASTER RD SPUR
001.270	CO 346	MC MASTER RD SPUR
001.270	CO 39	WHITESBURG RD SPUR
001.540	CO 297	WHITESBURG RD
002.020	CO 297	WHITESBURG RD
002.240	CO 301	CELLAR HOUSE RD

MARYLAND DEPARTMENT OF TRANSPORTATION  
STATE HIGHWAY ADMINISTRATION  
DATA SERVICES DIVISION

2021 HIGHWAY LOCATION REFERENCE

COUNTY: WORCESTER  
DISTRICT: 1  
DATE: 1/23/2023  
VERSION:1.0

ROUTE NUMBER: MD 364  
DIRECTION: NORTH (INVENTORY)

MILEPOINT		MILEPOINT DESCRIPTION
002.710	CO 301	CELLAR HOUSE RD
002.710	CO 28	NASSAWANGO RD

ROUTE NUMBER: MD 365  
DIRECTION: EAST (INVENTORY)

MILEPOINT		MILEPOINT DESCRIPTION
000.000	US 113 BU	E MARKET ST
000.000	MU 260	PARK ROW
000.060	MU 380	WALNUT ST
000.130	MU 161	E FEDERAL ST
000.220	MU 230	E MARTIN ST
000.240	MU 360	TIMMONS ST
000.370	MU 30	BELT ST
000.740	CO 402	JOHN WALTER SMITH PARK RD
000.970	CO 397	JOYNER RD
001.025	XO 138	CROSSOVER
001.025	US 113	WORCESTER HWY (SB/L)
001.035	XO 139	CROSSOVER
001.035	US 113	WORCESTER HWY
001.111		STRUCTURE 230012001
001.990	CO 109	MCCABES CORNER RD
002.480	CO 116	MT WESLEY RD
002.720	CO 111	SCOTLAND RD
003.200	CO 117	DOUBLE BRIDGES RD
004.350	CO 110	SPENCE CHURCH RD
004.710	CO 100	PAW PAW CREEK RD
004.710	CO 317	TAYLOR RD
006.180	CO 104	OUTTEN RD
006.260	CO 101	BAYSIDE RD
006.290	CO 103	PUBLIC LANDING WHARF RD



MARYLAND DEPARTMENT OF TRANSPORTATION  
STATE HIGHWAY ADMINISTRATION  
DATA SERVICES DIVISION

2021 HIGHWAY LOCATION REFERENCE

COUNTY: WORCESTER  
DISTRICT: 1  
DATE: 1/23/2023  
VERSION:1.0

ROUTE NUMBER: MD 366  
DIRECTION: EAST (INVENTORY)

MILEPOINT		MILEPOINT DESCRIPTION
000.000	US 13 BU	MARKET ST
000.191	US 13	OCEAN HWY (SB/L)
000.209	US 13	OCEAN HWY
000.830	CO 310	BUCK HARBOR RD
000.830	CO 76	GROTON RD
002.420	CO 309	REDDEN RD
002.930	CO 77	BOSTON RD
002.930	CO 81	BYRD RD
003.007		STRUCTURE 230041001
003.410	CO 308	HOLLY SWAMP RD
003.410	CO 80	LAMBERTSON RD
004.090	MD 703	KLEJ GRANGE RD
006.900	CO 89	BIRD HILL RD
007.690	CO 79	LITTLE MILL RD
008.020	CO 433	HURSLEY RD
008.030	CO 792	ST PAULS RD
008.047	CO 693	ST JOHNS RD
008.050	CO 775	GRANT RD
008.200	OP 27	WESLEY RD
008.310	OP 26	TRAIN STATION RD
008.330	OP 29	NO NAME
008.340	OP 25	MADISON RD
008.390	MD 12	SNOW HILL RD
009.310	OP 4	TICKTOWN RD
009.460	CO 84	GREENBACKVILLE RD
009.460	OP 58	PORTERSVILLE RD
009.660	OP 58	PORTERSVILLE RD
011.170	OP 464	GEORGE ISLAND PUBLIC LDG

ROUTE NUMBER: MD 367  
DIRECTION: EAST (INVENTORY)

MILEPOINT		MILEPOINT DESCRIPTION
000.000	CO 235	BISHOPVILLE RD

MARYLAND DEPARTMENT OF TRANSPORTATION  
 STATE HIGHWAY ADMINISTRATION  
 DATA SERVICES DIVISION

2021 HIGHWAY LOCATION REFERENCE

COUNTY: WORCESTER  
 DISTRICT: 1  
 DATE: 1/23/2023  
 VERSION:1.0

ROUTE NUMBER: MD 367  
 DIRECTION: EAST (INVENTORY)

MILEPOINT		MILEPOINT DESCRIPTION
000.085	US 113	WORCESTER HWY (SB/L)
000.090		
000.096	US 113	WORCESTER HWY
000.250	CO 234	OLD STAGE RD
001.730	CO 335	HOTEL RD
001.730	CO 216	JARVIS RD
001.789		STRUCTURE 230013001
001.840	MD 368	ST MARTINS NECK RD
001.900	CO 232	BANK ST
001.960	CO 231	BISHOP ST
002.130	CO 219	AMES RD
002.130	MD 568	HATCHERY RD
002.600		DELAWARE ST/L
002.600	OP 471	WEST LINE RD

ROUTE NUMBER: MD 368  
 DIRECTION: NORTH (INVENTORY)

MILEPOINT		MILEPOINT DESCRIPTION
000.000	CO 220	ST MARTINS NECK RD
000.060	CO 219	AMES RD
000.280	MD 367	BISHOPVILLE RD

ROUTE NUMBER: MD 371  
 DIRECTION: NORTH (INVENTORY)

MILEPOINT		MILEPOINT DESCRIPTION
000.000	CO 58	CEDARHALL WHARF RD
000.070	CO 304	COLONA RD
000.180	CO 59	HICKORY POINT RD
000.480	CO 60	VIA RD
001.060	CO 61	BISHOP RD
001.240	CO 54	NEW BRIDGE RD
001.540	CO 45	CYPRESS RD

MARYLAND DEPARTMENT OF TRANSPORTATION  
 STATE HIGHWAY ADMINISTRATION  
 DATA SERVICES DIVISION

2021 HIGHWAY LOCATION REFERENCE

COUNTY: WORCESTER  
 DISTRICT: 1  
 DATE: 1/23/2023  
 VERSION:1.0

ROUTE NUMBER: MD 371  
 DIRECTION: NORTH (INVENTORY)

MILEPOINT	MILEPOINT DESCRIPTION
002.400 CO 62	HILLMAN RD
003.110 CO 274	POCOMOKE BELTWAY
003.720 CO 53	DUN SWAMP RD
004.060 CO 49	MCMICHAEL AVE
004.270 MU 80	BROAD ST
004.270 MU 510	SECOND ST

ROUTE NUMBER: MD 374  
 DIRECTION: EAST (INVENTORY)

MILEPOINT	MILEPOINT DESCRIPTION
000.000 MD 374	BURBAGE CROSSING RD
000.000	WICOMICO CO/L
000.035	STRUCTURE 230017001
000.570 CO 105	SANDYFIELD RD
000.940 OP 441	LEE RD
001.790 CO 131	NINEPIN BRANCH RD
003.630 CO 321	IRONSHIRE STATION RD
003.630 CO 322	PURNELL CROSSING RD
004.000	STRUCTURE 230014001
004.680 CO 135	TIMMONSTOWN RD
004.830 CO 146	CEDAR LANE RD
005.980 CO 165	NARROW BRANCH RD
007.960	
008.085 MU 388	PROSPECT DR
008.120 MU 15	ANN DR
008.210 MU 110	ESHAM AVE
008.263 MU 72	BUTTERCUP CT
008.420 MU 184	HENRYS MILL DR
008.470 MU 370	WASHINGTON ST
008.480 MU 180	HARRISON AVE
008.580 MU 380	WEST ST
008.610 MD 375	COMMERCE ST
008.670 MU 140	GAY ST

MARYLAND DEPARTMENT OF TRANSPORTATION  
STATE HIGHWAY ADMINISTRATION  
DATA SERVICES DIVISION

2021 HIGHWAY LOCATION REFERENCE

COUNTY: WORCESTER  
DISTRICT: 1  
DATE: 1/23/2023  
VERSION:1.0

ROUTE NUMBER: MD 374  
DIRECTION: EAST (INVENTORY)

MILEPOINT		MILEPOINT DESCRIPTION
008.700	MD 818	S MAIN ST

ROUTE NUMBER: MD 375  
DIRECTION: NORTH (INVENTORY)

MILEPOINT		MILEPOINT DESCRIPTION
000.000	MD 818	N MAIN ST
000.000	MU 250	PITTS ST
000.060	MD 374	BROAD ST

ROUTE NUMBER: MD 376  
DIRECTION: EAST (INVENTORY)

MILEPOINT		MILEPOINT DESCRIPTION
000.000	MU 190	JEFFERSON ST
000.000	MD 818	S MAIN ST
000.010	MD 377	WILLIAM ST
000.120	MU 90	CHURCH ST
000.160	MU 250	PITTS ST
000.210	MU 31	BRANCH ST
000.415	US 113	WORCESTER HWY (SB/L)
000.425	US 113	WORCESTER HWY
000.460	MU 100	DECATUR ST
000.480	MU 120	FLOWER ST
000.828		STRUCTURE 230039001
000.840	MU 25	BOTTLE BRANCH RD
000.970	CO 762	KITTS BRANCH RD
001.670	CO 140	HARRISON RD
001.739		STRUCTURE 230019001
001.750	CO 154	SINEPUXENT RD
002.297	CO 746	PHEASANT RD
002.510	CO 708	HUNTING HOUND RD
002.860	CO 682	SADDLECREEK DR
003.260	CO 148	BURBAGE RD

MARYLAND DEPARTMENT OF TRANSPORTATION  
STATE HIGHWAY ADMINISTRATION  
DATA SERVICES DIVISION

2021 HIGHWAY LOCATION REFERENCE

COUNTY: WORCESTER  
DISTRICT: 1  
DATE: 1/23/2023  
VERSION:1.0

ROUTE NUMBER: MD 376  
DIRECTION: EAST (INVENTORY)

MILEPOINT		MILEPOINT DESCRIPTION
003.823		STRUCTURE 230015001
004.560	MD 611	STEPHEN DECATUR HWY

ROUTE NUMBER: MD 377  
DIRECTION: NORTH (INVENTORY)

MILEPOINT		MILEPOINT DESCRIPTION
000.000	MD 376	BAY ST
000.040	MU 250	PITTS ST
000.100	MU 360	VINE ST
000.180	MU 260	POWELLTON AVE
000.276	MU 386	WALNUT HILL DR
000.400	MU 80	CEDAR AVE
000.480	MU 130	FRANKLIN AVE
000.560	MU 160	GRAHAM AVE
000.780	MD 346	OLD OCEAN CITY BLVD

ROUTE NUMBER: MD 378  
DIRECTION: NORTH (INVENTORY)

MILEPOINT		MILEPOINT DESCRIPTION
000.000	MD 528	S 1ST ST
000.060	MU 310	S DIVISION ST
000.120	MU 1020	WORCESTER ST
000.160	MU 940	WICOMICO ST
000.210	MU 760	SOMERSET ST
000.260	MU 330	DORCHESTER ST
000.300	MU 850	TALBOT ST
000.350	MU 200	CAROLINE ST #2
000.390	US 50	N DIVISION ST
000.475	MD 378 A	1ST ST
000.540	MU 9020	2ND ST
000.610	MU 9030	3RD ST
000.680	MU 9035	4TH ST

MARYLAND DEPARTMENT OF TRANSPORTATION  
STATE HIGHWAY ADMINISTRATION  
DATA SERVICES DIVISION

2021 HIGHWAY LOCATION REFERENCE

COUNTY: WORCESTER  
DISTRICT: 1  
DATE: 1/23/2023  
VERSION:1.0

ROUTE NUMBER: MD 378  
DIRECTION: NORTH (INVENTORY)

**MILEPOINT**                      **MILEPOINT DESCRIPTION**

---

000.750	MU 9040	5TH ST
000.820	MU 9045	6TH ST
000.890	MU 9050	7TH ST
000.920	MU 820	SURF AVE
000.950	MU 9055	8TH ST
001.020	MD 378 B	9TH ST
001.090	MU 9065	10TH ST
001.140	MU 9070	11TH ST
001.190	MU 9075	12TH ST
001.250	MU 1015	WOOD LA
001.280	MU 9081	13TH ST
001.350	MU 9086	14TH ST
001.435		
001.460	MU 980	WILMINGTON LA
001.484	MD 528	PHILADELPHIA AVE (NB/L)
001.490	MU 9090	15TH ST
001.490	MD 528	PHILADELPHIA AVE

ROUTE NUMBER: MD 378 A  
DIRECTION: WEST (INVENTORY)

**MILEPOINT**                      **MILEPOINT DESCRIPTION**

---

000.000	MU 9010	1ST ST
000.000	MD 378	BALTIMORE AVE
000.040	MU 990	WILMINGTON LA #2
000.070	MU 9010	1ST ST
000.070	MD 528	PHILADELPHIA AVE

ROUTE NUMBER: MD 378 B  
DIRECTION: WEST (INVENTORY)

**MILEPOINT**                      **MILEPOINT DESCRIPTION**

---

000.000	MU 9060	9TH ST
000.000	MD 378	BALTIMORE AVE

MARYLAND DEPARTMENT OF TRANSPORTATION  
STATE HIGHWAY ADMINISTRATION  
DATA SERVICES DIVISION

2021 HIGHWAY LOCATION REFERENCE

COUNTY: WORCESTER  
DISTRICT: 1  
DATE: 1/23/2023  
VERSION:1.0

ROUTE NUMBER: MD 378 B  
DIRECTION: WEST (INVENTORY)

MILEPOINT		MILEPOINT DESCRIPTION
000.030	MU 980	WILMINGTON LA
000.040		
000.060	MD 528	PHILADELPHIA AVE (NB/L)
000.070	MU 9060	9TH ST
000.070	MD 528	PHILADELPHIA AVE

ROUTE NUMBER: MD 452  
DIRECTION: NORTH (INVENTORY)

MILEPOINT		MILEPOINT DESCRIPTION
000.000	US 50	OCEAN GATEWAY
000.000	MU 305	SEAHAWK RD
000.005	US 50	OCEAN GATEWAY (WB/L)
000.020	MD 707 B	GREYS CORNER RD
000.370	CO 213	GRIFFIN RD
000.930	CO 334	CATHELL RD
000.930	CO 210	GEORGETOWN RD
001.330	CO 212	CASH RD
001.640	MD 575	WORCESTER HWY

ROUTE NUMBER: MD 528  
DIRECTION: SOUTH (INVENTORY)

MILEPOINT		MILEPOINT DESCRIPTION
000.000		DELAWARE ST/L
000.005	MU 9645	146TH ST
000.010		
000.057	MU 9641	145TH ST
000.063	XO 42	CROSSOVER
000.127	MU 9636	144TH ST
000.203	MU 9630	143RD ST
000.267	MU 9625	142ND ST
000.340	MU 9620	141ST ST
000.420	MU 9615	140TH ST

MARYLAND DEPARTMENT OF TRANSPORTATION  
STATE HIGHWAY ADMINISTRATION  
DATA SERVICES DIVISION

2021 HIGHWAY LOCATION REFERENCE

COUNTY: WORCESTER  
DISTRICT: 1  
DATE: 1/23/2023  
VERSION:1.0

ROUTE NUMBER: MD 528  
DIRECTION: SOUTH (INVENTORY)

**MILEPOINT                      MILEPOINT DESCRIPTION**

---

000.490	MU 9610	139TH ST
000.560	MU 9605	138TH ST
000.620	MU 9600	137TH ST
000.693	MU 9595	136TH ST
000.760	MU 9590	135TH ST
000.830	MU 9586	134TH ST
000.896	MU 9580	133RD ST
000.970	MU 9575	132ND ST
001.040	MU 9570	131ST ST
001.045	XO 58	CROSSOVER
001.124	MU 9565	130TH ST
001.216	XO 3	CROSSOVER
001.330	MU 9550	127TH ST
001.470	MU 9541	125TH ST
001.610	MU 9530	123RD ST
001.720	MU 364	GEORGIA AVE
001.830	MU 365	120TH ST
001.960	MU 9505	118TH ST
002.030	MU 500	NEWPORT BAY RD
002.090	MU 410	JAMESTOWN RD
002.144	XO 56	CROSSOVER
002.186	XO 47	CROSSOVER
002.280	MU 9500	112TH ST
002.340	MU 210	CHANNEL BUOY RD
002.400	MU 540	OLD WHARF RD
002.460	MU 1010	WINTER HARBOR DR
002.520	MU 530	OLD LANDING RD
002.730	MU 9495	100TH ST
002.780	MU 9499	99TH ST
002.963	MU 9490	94TH ST
002.970	MU 9490	
003.050	MU 10	ARCTIC AVE
003.170	MU 560	PACIFIC AVE
003.290	MU 120	BERING RD



MARYLAND DEPARTMENT OF TRANSPORTATION  
STATE HIGHWAY ADMINISTRATION  
DATA SERVICES DIVISION

2021 HIGHWAY LOCATION REFERENCE

COUNTY: WORCESTER  
DISTRICT: 1  
DATE: 1/23/2023  
VERSION:1.0

ROUTE NUMBER: MD 528  
DIRECTION: SOUTH (INVENTORY)

**MILEPOINT**                      **MILEPOINT DESCRIPTION**

---

003.350	MU 9450	86TH ST
003.390	MU 9445	85TH ST
003.440	MU 9440	84TH ST
003.490	MU 9435	83RD ST
003.550	MU 9430	82ND ST
003.610	MU 9425	81ST ST
003.670	MU 9421	80TH ST
003.730	MU 9416	79TH ST
003.780	MU 9411	78TH ST
003.836	MU 9405	77TH ST
003.900	MU 9401	76TH ST
003.960	MU 9396	75TH ST
004.010	MU 9390	74TH ST
004.070	MU 9386	73RD ST
004.130	MU 9381	72ND ST
004.190	MU 9375	71ST ST
004.240	MU 9370	70TH ST
004.300	MU 9366	69TH ST
004.350	MU 9360	68TH ST
004.420	MU 9356	67TH ST
004.480	MU 9350	66TH ST
004.530	MU 9345	65TH ST
004.590	MU 9340	64TH ST
004.650	MU 9336	63RD ST
004.705	MD 90	OCEAN CITY EXPWY (WB/L)
004.712	MD 90	OCEAN CITY EXPWY
004.760	MU 9327	61ST ST
004.820	MU 9321	60TH ST
004.880	MU 9315	59TH ST
004.940	MU 9311	58TH ST
004.990	MU 9305	57TH ST
005.050	MU 9300	56TH ST
005.230	MU 9285	53RD ST
005.280	MU 9280	52ND ST

MARYLAND DEPARTMENT OF TRANSPORTATION  
STATE HIGHWAY ADMINISTRATION  
DATA SERVICES DIVISION

2021 HIGHWAY LOCATION REFERENCE

COUNTY: WORCESTER  
DISTRICT: 1  
DATE: 1/23/2023  
VERSION:1.0

ROUTE NUMBER: MD 528  
DIRECTION: SOUTH (INVENTORY)

**MILEPOINT**                      **MILEPOINT DESCRIPTION**

---

005.470	MU 9266	49TH ST
005.510	MU 9260	48TH ST
005.700	MU 9245	45TH ST
005.750	MU 9240	44TH ST
005.870	OP 433	42ND ST
005.930	MU 9225	41ST ST
006.020	MU 255	CONVENTION CENTER DR
006.190	MU 870	TRIMPER AVE
006.220	MU 9200	36TH ST
006.250	MU 390	HITCHENS AVE
006.390	MU 9185	33RD ST
006.450	MU 9180	32ND ST
006.590	MU 9170	30TH ST
006.720	MU 650	ROBIN DR
006.770	MU 810	SUNSET DR
006.810	MU 110	BAYSHORE DR
006.860	MU 9150	26TH ST
006.920	MU 9146	25TH ST
007.040	MU 9135	23RD ST
007.110	MU 9130	22ND ST
007.170	MU 9125	21ST ST
007.300	MU 320	DOLPHIN ST
007.380	MU 430	KINGFISH ST
007.440	MU 9105	17TH ST
007.510	MU 9100	16TH ST
007.570	MD 378	15TH ST
007.630	MU 9085	14TH ST
007.700	MU 9080	13TH ST
007.790	MU 9075	12TH ST
007.850	MU 9071	11TH ST
007.890	MU 9066	10TH ST
007.930		
007.960	MD 378 B	9TH ST
007.960		BEGIN ONE-WAY SOUTHBOUND

MARYLAND DEPARTMENT OF TRANSPORTATION  
STATE HIGHWAY ADMINISTRATION  
DATA SERVICES DIVISION

2021 HIGHWAY LOCATION REFERENCE

COUNTY: WORCESTER  
DISTRICT: 1  
DATE: 1/23/2023  
VERSION:1.0

ROUTE NUMBER: MD 528  
DIRECTION: SOUTH (INVENTORY)

**MILEPOINT                      MILEPOINT DESCRIPTION**

---

008.030	MU 9055	8TH ST
008.090	MU 9050	7TH ST
008.160	MU 9045	6TH ST
008.230	MU 9040	5TH ST
008.300	MU 9035	4TH ST
008.360	MU 9030	3RD ST
008.440	MU 9020	2ND ST
008.506	MD 378 A	1ST ST
008.510		
008.555	US 50	OCEAN GATEWAY (WB/L)
008.610	US 50	N DIVISION ST
008.620	MU 200	CAROLINE ST #2
008.640		
008.680	MU 850	TALBOT ST
008.720	MU 330	DORCHESTER ST
008.760	MU 760	SOMERSET ST
008.820	MU 940	WICOMICO ST
008.860	MU 1020	WORCESTER ST
008.930	MU 310	S DIVISION ST
008.980		
009.030	MU 70	S BALTIMORE AVE
009.040	MD 378	BALTIMORE AVE
009.040	MU 9015	S 1ST ST

ROUTE NUMBER: MD 568  
DIRECTION: NORTH (INVENTORY)

**MILEPOINT                      MILEPOINT DESCRIPTION**

---

000.000	CO 219	AMES RD
000.000	MD 367	BISHOPVILLE RD
000.180	OP 53	CEMETERY RD
000.410		DELAWARE ST/L

MARYLAND DEPARTMENT OF TRANSPORTATION  
 STATE HIGHWAY ADMINISTRATION  
 DATA SERVICES DIVISION

2021 HIGHWAY LOCATION REFERENCE

COUNTY: WORCESTER  
 DISTRICT: 1  
 DATE: 1/23/2023  
 VERSION:1.0

ROUTE NUMBER: MD 575  
 DIRECTION: EAST (INVENTORY)

MILEPOINT		MILEPOINT DESCRIPTION
000.000	US 113	WORCESTER HWY
000.820	MD 452	FRIENDSHIP RD
000.870	CO 747	CAREY RD
000.880	CO 214	JONES RD
001.700	MD 90	OCEAN CITY EXPWY
002.390	RP 113	RAMP 4 FR US 113 NB TO MD 575
002.615		
002.700	MD 589	RACETRACK RD
002.700	RP 113	RAMP 3 FR MD 589 TO RAMP 2 (TO US 113)

ROUTE NUMBER: MD 575 A  
 DIRECTION: SOUTH (INVENTORY)

MILEPOINT		MILEPOINT DESCRIPTION
000.000	US 113	WORCESTER HWY (SB/L)
000.156		
000.268	MD 589	RACETRACK RD
000.441		
000.533	US 113	WORCESTER HWY (SB/L)

ROUTE NUMBER: MD 575 B  
 DIRECTION: NORTH (INVENTORY)

MILEPOINT		MILEPOINT DESCRIPTION
000.000	US 113	WORCESTER HWY (SB/L)
000.022		
000.349	CO 251	PITTS RD
000.719	MD 575 D	PEERLESS RD
000.855		CUL DE SAC

MARYLAND DEPARTMENT OF TRANSPORTATION  
 STATE HIGHWAY ADMINISTRATION  
 DATA SERVICES DIVISION

2021 HIGHWAY LOCATION REFERENCE

COUNTY: WORCESTER  
 DISTRICT: 1  
 DATE: 1/23/2023  
 VERSION:1.0

ROUTE NUMBER: MD 575 C  
 DIRECTION: EAST (INVENTORY)

MILEPOINT		MILEPOINT DESCRIPTION
000.000	MD 575 D	PEERLESS RD
000.000	US 113	WORCESTER HWY (SB/L)
000.011	US 113	WORCESTER HWY
000.100	CO 215	SHINGLE LANDING RD

ROUTE NUMBER: MD 575 D  
 DIRECTION: WEST (INVENTORY)

MILEPOINT		MILEPOINT DESCRIPTION
000.000	MD 575 C	SHINGLE LANDING RD
000.000	US 113	WORCESTER HWY (SB/L)
000.036	MD 575 B	OLD US 113
000.080	CO 244	PEERLESS RD

ROUTE NUMBER: MD 575 E  
 DIRECTION: SOUTH (INVENTORY)

MILEPOINT		MILEPOINT DESCRIPTION
000.070	CO 736	DANZI RD
000.210		ROAD END

ROUTE NUMBER: MD 575 F  
 DIRECTION: NORTH (INVENTORY)

MILEPOINT		MILEPOINT DESCRIPTION
000.000	XO 188	CROSSOVER
000.000	US 113	WORCESTER HWY
000.075	CO 217	BUNTING RD
000.110	CO 216	JARVIS RD

MARYLAND DEPARTMENT OF TRANSPORTATION  
STATE HIGHWAY ADMINISTRATION  
DATA SERVICES DIVISION

2021 HIGHWAY LOCATION REFERENCE

COUNTY: WORCESTER  
DISTRICT: 1  
DATE: 1/23/2023  
VERSION:1.0

ROUTE NUMBER: MD 575 G  
DIRECTION: WEST (INVENTORY)

MILEPOINT		MILEPOINT DESCRIPTION
000.000	XO 189	CROSSOVER
000.000	US 113	WORCESTER HWY (SB/L)
000.032	MD 575 H	SERVICE RD A
000.050	OP 452	KEPLER LA

ROUTE NUMBER: MD 575 H  
DIRECTION: NORTH (INVENTORY)

MILEPOINT		MILEPOINT DESCRIPTION
000.000	MD 575 G	KEPLER LA
000.316		CUL DE SAC

ROUTE NUMBER: MD 575 I  
DIRECTION: EAST (INVENTORY)

MILEPOINT		MILEPOINT DESCRIPTION
000.000	XO 189	CROSSOVER
000.000	US 113	WORCESTER HWY
000.028	OP 71	OLD STAGE RD
000.111		CUL DE SAC

ROUTE NUMBER: MD 575 J  
DIRECTION: EAST (INVENTORY)

MILEPOINT		MILEPOINT DESCRIPTION
000.000	US 113	WORCESTER HWY
000.127		CUL DE SAC

ROUTE NUMBER: MD 575 K  
DIRECTION: WEST (INVENTORY)

MILEPOINT		MILEPOINT DESCRIPTION
000.000	US 113	WORCESTER HWY (SB/L)
000.116		CUL DE SAC

MARYLAND DEPARTMENT OF TRANSPORTATION  
STATE HIGHWAY ADMINISTRATION  
DATA SERVICES DIVISION

2021 HIGHWAY LOCATION REFERENCE

COUNTY: WORCESTER  
DISTRICT: 1  
DATE: 1/23/2023  
VERSION:1.0

ROUTE NUMBER: MD 575 L  
DIRECTION: EAST (INVENTORY)

MILEPOINT		MILEPOINT DESCRIPTION
000.000	MD 610	WHALEYVILLE RD
000.000	US 113	WORCESTER HWY
000.072	MD 575 M	HANDY LA
000.080	CO 239	HAMMOND RD

ROUTE NUMBER: MD 575 M  
DIRECTION: WEST (INVENTORY)

MILEPOINT		MILEPOINT DESCRIPTION
000.000	MD 575 L	HAMMOND RD
000.280		CUL DE SAC

ROUTE NUMBER: MD 575 N  
DIRECTION: WEST (INVENTORY)

MILEPOINT		MILEPOINT DESCRIPTION
000.000	US 113	WORCESTER HWY (SB/L)
000.050		ROAD END

ROUTE NUMBER: MD 589  
DIRECTION: NORTH (INVENTORY)

MILEPOINT		MILEPOINT DESCRIPTION
000.000	US 50	OCEAN GATEWAY
000.014	US 50	OCEAN GATEWAY (WB/L)
000.040	MD 707 B	GREYS CORNER RD
000.110		
000.270		
000.500	CO 192	GRIFFIN RD
000.501		
000.850	CO 193	ADKINS RD
000.850	CO 331	GUM POINT RD
000.880		
001.070	CO 197	ADKINS RD SPUR

MARYLAND DEPARTMENT OF TRANSPORTATION  
STATE HIGHWAY ADMINISTRATION  
DATA SERVICES DIVISION

2021 HIGHWAY LOCATION REFERENCE

COUNTY: WORCESTER  
DISTRICT: 1  
DATE: 1/23/2023  
VERSION:1.0

ROUTE NUMBER: MD 589  
DIRECTION: NORTH (INVENTORY)

MILEPOINT		MILEPOINT DESCRIPTION
001.940	CO 862	EMORY DR
002.010		
002.118	CO 209	MANKLIN CREEK RD
002.122	CO 209	MANKLIN CREEK RD (WB/L)
002.190		
002.370	CO 334	CATHELL RD
002.490		
002.550	RP 90	RAMP 4 FR MD 589 NB TO MD 90 EB
002.590	RP 90	RAMP 3 FR RAMP 6 (FR MD 90) TO MD 589 NB
002.630	MD 90	OCEAN CITY EXPWY
002.710	RP 90	RAMP 1 FR MD 589 NB TO RAMP 8 (TO MD 90)
002.760	RP 90	RAMP 2 FR MD 90 WB TO MD 589 NB
002.890		
002.965		
003.070	CO 583	OCEAN PKWY
003.140		
003.600	CO 211	BEAUCHAMP RD
003.646		
004.070	CO 348	SHOWELL SCHOOL RD
004.160		
004.531	RP 113	RAMP 2 FR MD 589 WB TO US 113 NB
004.555	RP 113	RAMP 3 FR MD 589 TO RAMP 2 (TO US 113)
004.555	MD 575	WORCESTER HWY
004.600	US 113	WORCESTER HWY
004.612	US 113	WORCESTER HWY (SB/L)
004.647	MD 575 A	WEST FRONTAGE RD

ROUTE NUMBER: MD 610  
DIRECTION: EAST (INVENTORY)

MILEPOINT		MILEPOINT DESCRIPTION
000.000	CO 176	DALE RD
000.180	US 50	OCEAN GATEWAY
000.190		



MARYLAND DEPARTMENT OF TRANSPORTATION  
STATE HIGHWAY ADMINISTRATION  
DATA SERVICES DIVISION

2021 HIGHWAY LOCATION REFERENCE

COUNTY: WORCESTER  
DISTRICT: 1  
DATE: 1/23/2023  
VERSION:1.0

ROUTE NUMBER: MD 610  
DIRECTION: EAST (INVENTORY)

MILEPOINT		MILEPOINT DESCRIPTION
000.220	US 50	OCEAN GATEWAY (WB/L)
000.730	MD 346	OLD OCEAN CITY BLVD
001.030		ATR STATION # 83 (CABINET ON N/B SIDE)
001.410	CO 248	SHEPPARDS CROSSING RD
002.300	CO 233	DONAWAY RD
002.870	CO 233	DONAWAY RD
003.770	CO 244	PEERLESS RD
003.770	CO 340	SHAVOX CHURCH RD
004.431		STRUCTURE 230038001
004.700	CO 243	MURRAY RD
005.520	CO 338	CAMPBELLTOWN RD
005.520	CO 337	EBENEZER RD
006.518	US 113	WORCESTER HWY (SB/L)
006.530	MD 575 L	HAMMOND RD
006.530	US 113	WORCESTER HWY

ROUTE NUMBER: MD 611  
DIRECTION: NORTH (INVENTORY)

MILEPOINT		MILEPOINT DESCRIPTION
000.000	SR 15	ACCESS TO PARKING
000.020	SR 5	GATEHOUSE DR (NB/L)
000.025	SR 5	GATEHOUSE DR
000.030	SR 6	SERVICE RD
000.090	GV 1	BAYBERRY DR
000.163		
000.704		STRUCTURE 230018001
002.040	CO 147	SOUTH POINT RD
002.610	CO 260	PORFIN DR
003.760	CO 842	WINDING CREEK DR
004.080	CO 689	GRAYS CREEK DR
004.490	MD 376	ASSATEAGUE RD
004.570	CO 155	LEWIS RD
004.920		

MARYLAND DEPARTMENT OF TRANSPORTATION  
 STATE HIGHWAY ADMINISTRATION  
 DATA SERVICES DIVISION

2021 HIGHWAY LOCATION REFERENCE

COUNTY: WORCESTER  
 DISTRICT: 1  
 DATE: 1/23/2023  
 VERSION:1.0

ROUTE NUMBER: MD 611  
 DIRECTION: NORTH (INVENTORY)

**MILEPOINT**                      **MILEPOINT DESCRIPTION**

---

005.250	CO 158	SNUG HARBOR RD
005.340		
005.470	CO 844	LANDINGS BLVD
005.560		
005.970	OP 463	CLARK RD
006.210	CO 157	ANTIQUER RD
006.210	CO 383	EAGLES NEST RD
006.570	MU 1040	BILLY PURNELL RD
006.920		
007.010	CO 162	AIRPORT RD
007.060		
007.190	CO 449	MYSTIC HARBOUR BLVD
007.240	CO 154	SINEPUXENT RD
007.740	CO 163	SUNSET AVE
007.790		
007.814	CO 778	WHISPERING WOODS DR
008.160	CO 757	OLD BRIDGE RD
008.220		
008.280		
008.360		
008.400		
008.499	US 50	OCEAN GATEWAY
008.510	US 50	OCEAN GATEWAY (WB/L)

ROUTE NUMBER: MD 703  
 DIRECTION: EAST (INVENTORY)

**MILEPOINT**                      **MILEPOINT DESCRIPTION**

---

000.000		ROAD END
000.050	CO 85	KLEJ GRANGE RD
000.080	MD 366	STOCKTON RD

MARYLAND DEPARTMENT OF TRANSPORTATION  
STATE HIGHWAY ADMINISTRATION  
DATA SERVICES DIVISION

2021 HIGHWAY LOCATION REFERENCE

COUNTY: WORCESTER  
DISTRICT: 1  
DATE: 1/23/2023  
VERSION:1.0

ROUTE NUMBER: MD 707 A  
DIRECTION: EAST (INVENTORY)

MILEPOINT		MILEPOINT DESCRIPTION
000.000	US 50	OCEAN GATEWAY (WB/L)
000.004	US 50	OCEAN GATEWAY
000.210	CO 173	GREENRIDGE LANE RD
000.540	CO 195	KEYSER POINT RD
000.604	CO 853	HARBOR MASTER BLVD
000.635		
000.790	CO 757	OLD BRIDGE RD
000.790	MD 611	STEPHEN DECATUR HWY

ROUTE NUMBER: MD 707 B  
DIRECTION: EAST (INVENTORY)

MILEPOINT		MILEPOINT DESCRIPTION
000.070	MD 452	FRIENDSHIP RD
000.630	CO 192	GRIFFIN RD
001.230	CO 191	MCALLISTER RD
001.430		
001.440	MD 707 E	GREYS CORNER RD
001.440	MD 589	RACETRACK RD

ROUTE NUMBER: MD 707 D  
DIRECTION: EAST (INVENTORY)

MILEPOINT		MILEPOINT DESCRIPTION
000.000		CUL DE SAC
000.486	US 50 WB	NO NAME
000.690	US 50 WC	NO NAME
000.760		ROAD END - GUARD RAIL

ROUTE NUMBER: MD 707 E  
DIRECTION: WEST (INVENTORY)

MILEPOINT		MILEPOINT DESCRIPTION
000.070	OP 451	GREYS CORNER RD

MARYLAND DEPARTMENT OF TRANSPORTATION  
STATE HIGHWAY ADMINISTRATION  
DATA SERVICES DIVISION

2021 HIGHWAY LOCATION REFERENCE

COUNTY: WORCESTER  
DISTRICT: 1  
DATE: 1/23/2023  
VERSION:1.0

ROUTE NUMBER: MD 707 E  
DIRECTION: WEST (INVENTORY)

MILEPOINT		MILEPOINT DESCRIPTION
000.817		
000.827	MD 707 B	GREYS CORNER RD
000.827	MD 589	RACETRACK RD

ROUTE NUMBER: MD 756  
DIRECTION: EAST (INVENTORY)

MILEPOINT		MILEPOINT DESCRIPTION
000.000	MU 340	LINDEN AVE
000.000	US 13	OCEAN HWY (SB/L)
000.027	US 13	OCEAN HWY
000.133	MU 405	NEWTOWNE BLVD
000.200		
000.320	CO 311	CARTER RD
000.670	CO 434	LAKELAND DR
001.070	MD 359	BYPASS RD
001.130	MD 359 A	OLDS RD
001.149	US 113	WORCESTER HWY (SB/L)
001.170	US 113	WORCESTER HWY

ROUTE NUMBER: MD 818  
DIRECTION: NORTH (INVENTORY)

MILEPOINT		MILEPOINT DESCRIPTION
000.000	MU 145	GERMANTOWN RD
000.000	US 113	WORCESTER HWY
000.011	US 113	WORCESTER HWY (SB/L)
000.050	MD 818 A	NO NAME
000.110	MU 45	BUCKINGHAM LA
000.390	MU 50	BUCKINGHAM RD
000.540	MU 70	BURLEY ST
000.620	MU 370	WASHINGTON ST
000.670	MU 340	TRIPOLI ST
000.800	MD 376	BAY ST

MARYLAND DEPARTMENT OF TRANSPORTATION  
STATE HIGHWAY ADMINISTRATION  
DATA SERVICES DIVISION

2021 HIGHWAY LOCATION REFERENCE

COUNTY: WORCESTER  
DISTRICT: 1  
DATE: 1/23/2023  
VERSION:1.0

ROUTE NUMBER: MD 818  
DIRECTION: NORTH (INVENTORY)

MILEPOINT		MILEPOINT DESCRIPTION
000.800	MU 190	JEFFERSON ST
000.820	MD 374	BROAD ST
000.870	MD 375	COMMERCE ST
000.870	MU 250	PITTS ST
000.950	MU 270	STEVENSON LN
000.980	MU 20	BAKER ST
000.980	MU 380	WEST ST
001.010	MU 260	POWELLTON AVE
001.210	MU 40	BRYAN AVE
001.220	MU 80	CEDAR AVE
001.260	MU 180	HARRISON AVE
001.390	MU 16	AUSTIN CIR
001.470	MD 346	OLD OCEAN CITY BLVD
002.150	US 50	OCEAN GATEWAY
002.160		
002.170	US 50	OCEAN GATEWAY (WB/L)
002.596	US 113	WORCESTER HWY (SB/L)
002.620	CO 210	GEORGETOWN RD
002.620	US 113	WORCESTER HWY

ROUTE NUMBER: MD 818 A  
DIRECTION: SOUTH (INVENTORY)

MILEPOINT		MILEPOINT DESCRIPTION
000.000	MD 818	S MAIN ST
000.085	US 113	WORCESTER HWY (SB/L)

ROUTE NUMBER: MD 921 A  
DIRECTION: WEST (INVENTORY)

MILEPOINT		MILEPOINT DESCRIPTION
000.000	US 113	WORCESTER HWY (SB/L)
000.020		ROAD END

MARYLAND DEPARTMENT OF TRANSPORTATION  
STATE HIGHWAY ADMINISTRATION  
DATA SERVICES DIVISION

2021 HIGHWAY LOCATION REFERENCE

COUNTY: WORCESTER  
DISTRICT: 1  
DATE: 1/23/2023  
VERSION:1.0

ROUTE NUMBER: MD 921 AA  
DIRECTION: SOUTH (INVENTORY)

**MILEPOINT**                      **MILEPOINT DESCRIPTION**

---

000.000	MD 921 Z	SERVICE RD K
000.305		CUL DE SAC

ROUTE NUMBER: MD 921 AC  
DIRECTION: WEST (INVENTORY)

**MILEPOINT**                      **MILEPOINT DESCRIPTION**

---

000.000	CO 120	FIVE MILE BRANCH RD
---------	--------	---------------------

ROUTE NUMBER: MD 921 AD  
DIRECTION: SOUTH (INVENTORY)

**MILEPOINT**                      **MILEPOINT DESCRIPTION**

---

000.000	CO 120	FIVE MILE BRANCH RD
000.008	US 113	WORCESTER HWY

ROUTE NUMBER: MD 921 AF  
DIRECTION: SOUTH (INVENTORY)

**MILEPOINT**                      **MILEPOINT DESCRIPTION**

---

000.000	XO 192	CROSSOVER
000.000	US 113	WORCESTER HWY

ROUTE NUMBER: MD 921 AG  
DIRECTION: NORTH (INVENTORY)

**MILEPOINT**                      **MILEPOINT DESCRIPTION**

---

000.000	US 113	WORCESTER HWY (SB/L)
---------	--------	----------------------

ROUTE NUMBER: MD 921 AH  
DIRECTION: WEST (INVENTORY)

**MILEPOINT**                      **MILEPOINT DESCRIPTION**

---

000.000	US 113	WORCESTER HWY (SB/L)
---------	--------	----------------------

MARYLAND DEPARTMENT OF TRANSPORTATION  
STATE HIGHWAY ADMINISTRATION  
DATA SERVICES DIVISION

2021 HIGHWAY LOCATION REFERENCE

COUNTY: WORCESTER  
DISTRICT: 1  
DATE: 1/23/2023  
VERSION:1.0

ROUTE NUMBER: MD 921 AH  
DIRECTION: WEST (INVENTORY)

MILEPOINT		MILEPOINT DESCRIPTION
000.020	MD 921 AI	ACCESS RD E
000.267		CUL DE SAC

ROUTE NUMBER: MD 921 AI  
DIRECTION: EAST (INVENTORY)

MILEPOINT		MILEPOINT DESCRIPTION
000.000	MD 921 AH	ACCESS RD D

ROUTE NUMBER: MD 921 AJ  
DIRECTION: SOUTH (INVENTORY)

MILEPOINT		MILEPOINT DESCRIPTION
000.000	XO 197	CROSSOVER
000.000	US 113	WORCESTER HWY

ROUTE NUMBER: MD 921 AK  
DIRECTION: EAST (INVENTORY)

MILEPOINT		MILEPOINT DESCRIPTION
000.000	CO 125	LANGMAID RD
000.093		CUL DE SAC

ROUTE NUMBER: MD 921 AL  
DIRECTION: EAST (INVENTORY)

MILEPOINT		MILEPOINT DESCRIPTION
000.000	CO 869	LANGMAID RD

ROUTE NUMBER: MD 921 AM  
DIRECTION: SOUTH (INVENTORY)

MILEPOINT		MILEPOINT DESCRIPTION
000.000	US 113	WORCESTER HWY

MARYLAND DEPARTMENT OF TRANSPORTATION  
 STATE HIGHWAY ADMINISTRATION  
 DATA SERVICES DIVISION

2021 HIGHWAY LOCATION REFERENCE

COUNTY: WORCESTER  
 DISTRICT: 1  
 DATE: 1/23/2023  
 VERSION:1.0

ROUTE NUMBER: MD 921 AN  
 DIRECTION: EAST (INVENTORY)

MILEPOINT		MILEPOINT DESCRIPTION
000.000	XO 202	CROSSOVER
000.000	US 113	WORCESTER HWY
000.055	MD 921 V	SERVICE RD F

ROUTE NUMBER: MD 921 B  
 DIRECTION: EAST (INVENTORY)

MILEPOINT		MILEPOINT DESCRIPTION
000.000	US 113	WORCESTER HWY
000.040		ROAD END

ROUTE NUMBER: MD 921 C  
 DIRECTION: SOUTH (INVENTORY)

MILEPOINT		MILEPOINT DESCRIPTION
000.000	CO 347	CROPPER ISLAND RD
000.140		CUL DE SAC

ROUTE NUMBER: MD 921 D  
 DIRECTION: EAST (INVENTORY)

MILEPOINT		MILEPOINT DESCRIPTION
000.000	CO 134	DOWNS RD
000.217		CUL DE SAC

ROUTE NUMBER: MD 921 E  
 DIRECTION: EAST (INVENTORY)

MILEPOINT		MILEPOINT DESCRIPTION
000.000	US 113	WORCESTER HWY
000.035		ROAD END



MARYLAND DEPARTMENT OF TRANSPORTATION  
 STATE HIGHWAY ADMINISTRATION  
 DATA SERVICES DIVISION

2021 HIGHWAY LOCATION REFERENCE

COUNTY: WORCESTER  
 DISTRICT: 1  
 DATE: 1/23/2023  
 VERSION:1.0

ROUTE NUMBER: MD 921 F  
 DIRECTION: WEST (INVENTORY)

MILEPOINT		MILEPOINT DESCRIPTION
000.000	US 113	WORCESTER HWY (SB/L)
000.035		ROAD END

ROUTE NUMBER: MD 921 G  
 DIRECTION: SOUTH (INVENTORY)

MILEPOINT		MILEPOINT DESCRIPTION
000.000	XO 172	CROSSOVER
000.000	US 113	WORCESTER HWY (SB/L)
000.026	MD 921 H	ACCESS RD H
000.275		CUL DE SAC

ROUTE NUMBER: MD 921 H  
 DIRECTION: NORTH (INVENTORY)

MILEPOINT		MILEPOINT DESCRIPTION
000.000	MD 921 G	SHILOH FARMS RD
000.116		CUL DE SAC

ROUTE NUMBER: MD 921 I  
 DIRECTION: SOUTH (INVENTORY)

MILEPOINT		MILEPOINT DESCRIPTION
000.000	MD 921 J	EAST SHIRE DR
000.163	OP 419	BAYS END LA
000.436		CUL DE SAC

ROUTE NUMBER: MD 921 J  
 DIRECTION: EAST (INVENTORY)

MILEPOINT		MILEPOINT DESCRIPTION
000.000	CO 138	SHIRE DR
000.006	US 113	WORCESTER HWY
000.026	MD 921 I	ACCESS RD I

MARYLAND DEPARTMENT OF TRANSPORTATION  
STATE HIGHWAY ADMINISTRATION  
DATA SERVICES DIVISION

2021 HIGHWAY LOCATION REFERENCE

COUNTY: WORCESTER  
DISTRICT: 1  
DATE: 1/23/2023  
VERSION:1.0

ROUTE NUMBER: MD 921 K  
DIRECTION: SOUTH (INVENTORY)

MILEPOINT		MILEPOINT DESCRIPTION
000.000	CO 138	SHIRE DR
000.082		CUL DE SAC

ROUTE NUMBER: MD 921 L  
DIRECTION: EAST (INVENTORY)

MILEPOINT		MILEPOINT DESCRIPTION
000.000	US 113	WORCESTER HWY
000.020		ROAD END

ROUTE NUMBER: MD 921 M  
DIRECTION: SOUTH (INVENTORY)

MILEPOINT		MILEPOINT DESCRIPTION
000.000	US 113	WORCESTER HWY
000.118		CUL DE SAC

ROUTE NUMBER: MD 921 N  
DIRECTION: SOUTH (INVENTORY)

MILEPOINT		MILEPOINT DESCRIPTION
000.000	CO 321	IRONSHIRE STATION RD
000.130		CUL DE SAC

ROUTE NUMBER: MD 921 O  
DIRECTION: NORTH (INVENTORY)

MILEPOINT		MILEPOINT DESCRIPTION
000.000	CO 133	MASON RD
000.070		CUL DE SAC

MARYLAND DEPARTMENT OF TRANSPORTATION  
 STATE HIGHWAY ADMINISTRATION  
 DATA SERVICES DIVISION

2021 HIGHWAY LOCATION REFERENCE

COUNTY: WORCESTER  
 DISTRICT: 1  
 DATE: 1/23/2023  
 VERSION:1.0

ROUTE NUMBER: MD 921 P  
 DIRECTION: WEST (INVENTORY)

MILEPOINT		MILEPOINT DESCRIPTION
000.000	CO 139	HAYES LANDING RD
000.005	US 113	WORCESTER HWY (SB/L)

ROUTE NUMBER: MD 921 Q  
 DIRECTION: EAST (INVENTORY)

MILEPOINT		MILEPOINT DESCRIPTION
000.000	US 113 BU	MARKET ST
000.009	US 113	WORCESTER HWY

ROUTE NUMBER: MD 921 R  
 DIRECTION: WEST (INVENTORY)

MILEPOINT		MILEPOINT DESCRIPTION
000.000	US 113	WORCESTER HWY (SB/L)
000.060		CUL DE SAC

ROUTE NUMBER: MD 921 S  
 DIRECTION: NORTH (INVENTORY)

MILEPOINT		MILEPOINT DESCRIPTION
000.000	CO 119	TIMMONS RD
000.009	US 113	WORCESTER HWY (SB/L)

ROUTE NUMBER: MD 921 T  
 DIRECTION: WEST (INVENTORY)

MILEPOINT		MILEPOINT DESCRIPTION
000.000	XO 201	CROSSOVER
000.000	US 113	WORCESTER HWY (SB/L)
000.024	MD 921 U	SERVICE RD C

MARYLAND DEPARTMENT OF TRANSPORTATION  
STATE HIGHWAY ADMINISTRATION  
DATA SERVICES DIVISION

2021 HIGHWAY LOCATION REFERENCE

COUNTY: WORCESTER  
DISTRICT: 1  
DATE: 1/23/2023  
VERSION:1.0

ROUTE NUMBER: MD 921 U  
DIRECTION: SOUTH (INVENTORY)

**MILEPOINT**                      **MILEPOINT DESCRIPTION**

000.000      MD 921 T              SERVICE RD D

ROUTE NUMBER: MD 921 V  
DIRECTION: NORTH (INVENTORY)

**MILEPOINT**                      **MILEPOINT DESCRIPTION**

000.000      MD 921 AN              SERVICE RD D  
000.122                              CUL DE SAC

ROUTE NUMBER: MD 921 W  
DIRECTION: SOUTH (INVENTORY)

**MILEPOINT**                      **MILEPOINT DESCRIPTION**

000.062      US 113                      WORCESTER HWY (SB/L)  
000.081      US 113                      WORCESTER HWY  
000.111      MD 921 X                  SERVICE RD H

ROUTE NUMBER: MD 921 Y  
DIRECTION: SOUTH (INVENTORY)

**MILEPOINT**                      **MILEPOINT DESCRIPTION**

000.000      CO 112                      CEDARTOWN RD  
000.283                              CUL DE SAC

ROUTE NUMBER: MD 921 Z  
DIRECTION: NORTH (INVENTORY)

**MILEPOINT**                      **MILEPOINT DESCRIPTION**

000.000      CO 26                      PORTERS CROSSING RD  
000.008      US 113                      WORCESTER HWY  
000.031      MD 921 AA                  SERVICE RD L  
000.164                              CUL DE SAC

MARYLAND DEPARTMENT OF TRANSPORTATION  
STATE HIGHWAY ADMINISTRATION  
DATA SERVICES DIVISION

2021 HIGHWAY LOCATION REFERENCE

COUNTY: WORCESTER  
DISTRICT: 1  
DATE: 1/23/2023  
VERSION:1.0

ROUTE NUMBER: MD 992 F  
DIRECTION: NORTH (INVENTORY)

MILEPOINT		MILEPOINT DESCRIPTION
000.000	MD 346	OLD OCEAN CITY BLVD
000.020	US 50	OCEAN GATEWAY
000.040	US 50	OCEAN GATEWAY (WB/L)
000.280		ROAD END

ROUTE NUMBER: US 13  
DIRECTION: NORTH (INVENTORY)

MILEPOINT		MILEPOINT DESCRIPTION
000.000	CO 63	SPARROW RD
000.000		VIRGINIA ST/L
000.310	XO 15	CROSSOVER
000.510		
000.558		STRUCTURE 230005011
000.610		
000.800	CO 64	BUNTING RD
000.928		MILE MARKER 1.0
000.940		ATR STATION #0037 (CABINET NB/L)
001.020	CO 305	TULLS CORNER RD
001.350	XO 2	CROSSOVER
001.770	XO 9	CROSSOVER
001.898		MILE MARKER 2.0
001.940	XO 39	CROSSOVER
002.120	CO 307	BRANTLEY RD
002.410	CO 263	OLD VIRGINIA RD
002.760	XO 45	CROSSOVER
002.894		MILE MARKER 3.0
003.050	XO 41	CROSSOVER
003.200	XO 1	CROSSOVER
003.470	XO 6	CROSSOVER
003.740	CO 74	SHEEPHOUSE RD
003.850		MILE MARKER 4.0
003.910	US 13 BU	MARKET ST
004.230	MD 366	STOCKTON RD

MARYLAND DEPARTMENT OF TRANSPORTATION  
STATE HIGHWAY ADMINISTRATION  
DATA SERVICES DIVISION

2021 HIGHWAY LOCATION REFERENCE

COUNTY: WORCESTER  
DISTRICT: 1  
DATE: 1/23/2023  
VERSION:1.0

ROUTE NUMBER: US 13  
DIRECTION: NORTH (INVENTORY)

MILEPOINT		MILEPOINT DESCRIPTION
004.550	US 113	WORCESTER HWY
005.008		MILE MARKER 5.0
005.440	MD 756	OLD SNOW HILL RD
005.860	MU 640	WINTER QUARTERS DR
006.012		MILE MARKER 6.0
006.060		
006.138		STRUCTURE 230016011
006.310	US 13	OCEAN HWY
006.310		SOMERSET CO/L

ROUTE NUMBER: US 13 BU  
DIRECTION: NORTH (INVENTORY)

MILEPOINT		MILEPOINT DESCRIPTION
000.000	US 13	OCEAN HWY
000.110	US 13	OCEAN HWY (SB/L)
000.410	MD 366	STOCKTON RD
000.500	CO 263	OLD VIRGINIA RD
000.610	MU 440	PAYNE AVE
000.740	MU 220	FIFTEENTH ST
000.820	MU 242	FOURTEENTH ST #2
000.860	MU 240	FOURTEENTH ST
000.950	MU 600	TWELFTH ST
001.020	MU 200	ELEVENTH ST
001.160	MU 570	TENTH ST
001.340	MU 190	EIGHTH ST
001.420	MU 520	SEVENTH ST
001.530	MU 542	SIXTH ST #2
001.540	MU 535	SIXTH ST
001.620	MU 232	FIFTH ST #2
001.710	MU 250	FOURTH ST
001.760	MU 580	THIRD ST
001.860	MU 510	SECOND ST
001.910	MU 160	CLARKE AVE

MARYLAND DEPARTMENT OF TRANSPORTATION  
STATE HIGHWAY ADMINISTRATION  
DATA SERVICES DIVISION

2021 HIGHWAY LOCATION REFERENCE

COUNTY: WORCESTER  
DISTRICT: 1  
DATE: 1/23/2023  
VERSION:1.0

ROUTE NUMBER: US 13 BU  
DIRECTION: NORTH (INVENTORY)

MILEPOINT		MILEPOINT DESCRIPTION
001.970	MU 260	FRONT ST
002.000	MU 425	OLD RIVER RD
002.038		STRUCTURE 230004001
002.060	US 13 BU	MARKET ST
002.060		SOMERSET CO/L

ROUTE NUMBER: US 50  
DIRECTION: EAST (INVENTORY)

MILEPOINT		MILEPOINT DESCRIPTION
000.000	US 50	OCEAN GATEWAY
000.000		WICOMICO CO/L
000.006		STRUCTURE 220001031
000.074		MILE MARKER 127.0
000.340	CO 175	BELL RD
000.840	MD 610	DALE RD
001.050		MILE MARKER 128.0
001.740	CO 177	HALL RD
002.065		MILE MARKER 129.0
002.855	XO 11	CROSSOVER
002.960	MD 90	OCEAN CITY EXPWY
003.030		MILE MARKER 130.0
003.410	MD 90	OCEAN CITY EXPWY
004.000	CO 180	LOGTOWN RD
004.089		MILE MARKER 131.0
004.960	MD 346	OLD OCEAN CITY BLVD
005.080		
005.105		MILE MARKER 132.0
005.700	MD 992 F	CALEB RD
005.980		ATR STATION #0062 (CABINET EB/L)
006.122		MILE MARKER 133.0
006.410	XO 25	CROSSOVER
006.450		
006.710	MD 818	N MAIN ST

MARYLAND DEPARTMENT OF TRANSPORTATION  
STATE HIGHWAY ADMINISTRATION  
DATA SERVICES DIVISION

2021 HIGHWAY LOCATION REFERENCE

COUNTY: WORCESTER  
DISTRICT: 1  
DATE: 1/23/2023  
VERSION:1.0

ROUTE NUMBER: US 50  
DIRECTION: EAST (INVENTORY)

**MILEPOINT**                      **MILEPOINT DESCRIPTION**

---

006.740		
006.810	RP 50	RAMP 6 FR US 50 EB TO US 113 SB
006.833		
006.990	RP 50	RAMP 5 FR US 113 SB TO US 50 EB
007.027	US 113	WORCESTER HWY (SB/L)
007.040		
007.051	US 113	WORCESTER HWY
007.080		
007.120	RP 50	RAMP 3 FR US 50 EB TO US 113 NB
007.125		MILE MARKER 134.0
007.250		
007.300	RP 50	RAMP 4 FR US 113 NB TO US 50 EB
007.340		
007.480	XO 33	CROSSOVER
007.870	MD 346	OLD OCEAN CITY BLVD
008.140		MILE MARKER 135.0
008.380	MD 452	FRIENDSHIP RD
008.380	MU 305	SEAHAWK RD
008.760	XO 34	CROSSOVER
008.977		
009.018		
009.153		MILE MARKER 136.0
009.580		
009.640	MD 589	RACETRACK RD
009.800		
009.830	XO 185	CROSSOVER
010.045		
010.060	XO 184	CROSSOVER
010.080		
010.153		MILE MARKER 137.0
010.458	CO 861	SAMUEL BOWEN BLVD
010.460		
010.540		
011.178		MILE MARKER 138.0



MARYLAND DEPARTMENT OF TRANSPORTATION  
STATE HIGHWAY ADMINISTRATION  
DATA SERVICES DIVISION

2021 HIGHWAY LOCATION REFERENCE

COUNTY: WORCESTER  
DISTRICT: 1  
DATE: 1/23/2023  
VERSION:1.0

ROUTE NUMBER: US 50  
DIRECTION: EAST (INVENTORY)

MILEPOINT		MILEPOINT DESCRIPTION
011.240	US 50 WB	NO NAME
011.450	US 50 WC	NO NAME
011.470		
011.560		
011.670	CO 174	JERRY MACK RD
011.860	XO 36	CROSSOVER
011.914		STRUCTURE 230006031
011.990		
012.110	MD 707 A	OLD BRIDGE RD
012.140		MILE MARKER 139.0
012.340	XO 21	CROSSOVER
012.580	CO 195	KEYSER POINT RD
012.790		
012.930	BK 6	
012.930	MD 611	STEPHEN DECATUR HWY
013.122	XO 183	CROSSOVER
013.150	XO 182	CROSSOVER
013.150	CO 172	ELM ST
013.215		MILE MARKER 140.0
013.310	CO 186	GOLF COURSE RD
013.627		STRUCTURE 230045002
013.793		STRUCTURE 230007001
014.216	MU 300	N DIVISION ST
014.231		MILE MARKER 141.0
014.290		
014.302		
014.330	MD 528	PHILADELPHIA AVE
014.370	MU 990	WILMINGTON LA #2
014.400	MD 378	BALTIMORE AVE
014.400	MU 290	N DIVISION ST

MARYLAND DEPARTMENT OF TRANSPORTATION  
 STATE HIGHWAY ADMINISTRATION  
 DATA SERVICES DIVISION

2021 HIGHWAY LOCATION REFERENCE

COUNTY: WORCESTER  
 DISTRICT: 1  
 DATE: 1/23/2023  
 VERSION:1.0

ROUTE NUMBER: US 50 WA  
 DIRECTION: NORTH (INVENTORY)

MILEPOINT		MILEPOINT DESCRIPTION
000.000	CO 861	
000.007	US 50	OCEAN GATEWAY (WB/L)
000.020	OP 461	RIDDLE LA

ROUTE NUMBER: US 50 WB  
 DIRECTION: NORTH (INVENTORY)

MILEPOINT		MILEPOINT DESCRIPTION
000.000	US 50	OCEAN GATEWAY
000.011	US 50	OCEAN GATEWAY (WB/L)
000.050	MD 707 D	GREYS CORNER RD

ROUTE NUMBER: US 50 WC  
 DIRECTION: NORTH (INVENTORY)

MILEPOINT		MILEPOINT DESCRIPTION
000.000	US 50	OCEAN GATEWAY
000.008	US 50	OCEAN GATEWAY (WB/L)
000.020	MD 707 D	GREYS CORNER RD

ROUTE NUMBER: US 113  
 DIRECTION: NORTH (INVENTORY)

MILEPOINT		MILEPOINT DESCRIPTION
000.000	US 13	OCEAN HWY (SB/L)
000.000	MD 250 A	OLD VIRGINIA RD
000.020	US 13	OCEAN HWY
000.110		
000.130		
000.173		
000.200		
000.250	MD 359 B	AMERICAN LEGION DR
000.440	CO 421	NEWTOWN PARK RD
000.680	CO 76	GROTON RD

MARYLAND DEPARTMENT OF TRANSPORTATION  
STATE HIGHWAY ADMINISTRATION  
DATA SERVICES DIVISION

2021 HIGHWAY LOCATION REFERENCE

COUNTY: WORCESTER  
DISTRICT: 1  
DATE: 1/23/2023  
VERSION:1.0

ROUTE NUMBER: US 113  
DIRECTION: NORTH (INVENTORY)

**MILEPOINT**                      **MILEPOINT DESCRIPTION**

---

000.999		MILE MARKER 1.0
001.030	CO 81	BYRD RD
001.270	MD 756	OLD SNOW HILL RD
001.540	XO 44	CROSSOVER
001.610		
001.944		STRUCTURE 230010001
001.984		MILE MARKER 2.0
002.220		
002.390	XO 7	CROSSOVER
002.500		
002.550		
002.610		
002.716		
002.780	XO 43	CROSSOVER
002.870		
002.970		MILE MARKER 3.0
003.188		
003.250	XO 46	CROSSOVER
003.670	CO 80	LAMBERTSON RD
003.727		
003.976		MILE MARKER 4.0
003.980	XO 5	CROSSOVER
004.096		
004.220	XO 4	CROSSOVER
004.274		
004.367		STRUCTURE 230024001
004.374		STRUCTURE 230009001
004.600		
004.740	CO 86	JOHNSON NECK RD
004.795		
004.932		MILE MARKER 5.0
004.961		
005.020	XO 54	CROSSOVER
005.069		

MARYLAND DEPARTMENT OF TRANSPORTATION  
STATE HIGHWAY ADMINISTRATION  
DATA SERVICES DIVISION

2021 HIGHWAY LOCATION REFERENCE

COUNTY: WORCESTER  
DISTRICT: 1  
DATE: 1/23/2023  
VERSION:1.0

ROUTE NUMBER: US 113  
DIRECTION: NORTH (INVENTORY)

**MILEPOINT**                      **MILEPOINT DESCRIPTION**

---

005.448		
005.510	XO 52	CROSSOVER
005.563		
005.890		
005.947		MILE MARKER 6.0
005.950	XO 51	CROSSOVER
005.990		
006.131		
006.190	CO 32	BLADES RD
006.400	CO 87	BETHEDEN CHURCH RD
006.463		
006.886		MILE MARKER 7.0
006.890	XO 50	CROSSOVER
006.947		
007.150		STRUCTURE 230036001
007.300		
007.350	XO 53	CROSSOVER
007.415		
007.788		STRUCTURE 230023001
007.882		MILE MARKER 8.0
008.205	SR 4	NO NAME (EB/L)
008.215	SR 4	NO NAME
008.570	XO 55	CROSSOVER
008.902		MILE MARKER 9.0
009.055		
009.120	XO 49	CROSSOVER
009.187		
009.550		
009.600	US 113 BU	MARKET ST
009.600	OP 192	WOODSIDE LA
009.780		
009.868		MILE MARKER 10.0
010.300	CO 841	CASTLE HILL RD
010.840		MILE MARKER 11.0

MARYLAND DEPARTMENT OF TRANSPORTATION  
STATE HIGHWAY ADMINISTRATION  
DATA SERVICES DIVISION

2021 HIGHWAY LOCATION REFERENCE

COUNTY: WORCESTER  
DISTRICT: 1  
DATE: 1/23/2023  
VERSION:1.0

ROUTE NUMBER: US 113  
DIRECTION: NORTH (INVENTORY)

**MILEPOINT**                      **MILEPOINT DESCRIPTION**

---

010.985	XO 30	CROSSOVER
011.780		
011.820	MD 12	SNOW HILL RD
011.860		
011.870		MILE MARKER 12.0
012.070	CO 115	BRICK KILN RD
012.650	XO 159	CROSSOVER
012.814		MILE MARKER 13.0
012.975	XO 138	CROSSOVER
013.010	XO 139	CROSSOVER
013.010	MD 365	PUBLIC LANDING RD
013.390	XO 158	CROSSOVER
013.740		STRUCTURE 230029001
013.797		MILE MARKER 14.0
014.137	MD 921 Q	SERVICE RD A
014.587	CO 119	TIMMONS RD
014.751		MILE MARKER 15.0
015.095	XO 201	CROSSOVER
015.123	XO 202	CROSSOVER
015.123	MD 921 AN	SERVICE RD D
015.734		MILE MARKER 16.0
016.205	CO 112	CEDARTOWN RD
016.205	XO 190	CROSSOVER
016.692	MD 921 Z	SERVICE RD K
017.280		
017.303		
017.420		
017.530		
017.601	MD 921 AD	SERVICE RD N
017.610		
018.424	MD 921 AF	ACCESS RD C
018.424	XO 192	CROSSOVER
018.734		MILE MARKER 19.0
019.022	MD 921 AM	ACCESS RD F

MARYLAND DEPARTMENT OF TRANSPORTATION  
STATE HIGHWAY ADMINISTRATION  
DATA SERVICES DIVISION

2021 HIGHWAY LOCATION REFERENCE

COUNTY: WORCESTER  
DISTRICT: 1  
DATE: 1/23/2023  
VERSION:1.0

ROUTE NUMBER: US 113  
DIRECTION: NORTH (INVENTORY)

**MILEPOINT**                      **MILEPOINT DESCRIPTION**

---

019.164	CO 113	BASKET SWITCH RD
019.164	XO 193	CROSSOVER
019.691		MILE MARKER 20.0
019.980	XO 195	CROSSOVER
020.056	XO 196	CROSSOVER
020.157	CO 319	NEWARK RD
020.436	MD 921 AJ	ACCESS RD H
020.436	XO 197	CROSSOVER
020.656		MILE MARKER 21.0
020.828	XO 198	CROSSOVER
020.877	CO 125	LANGMAID RD
020.907	XO 199	CROSSOVER
021.288	XO 200	CROSSOVER
021.312	MD 921 M	ACCESS RD M
021.450		
021.599		
021.625		MILE MARKER 22.0
021.632		
022.192	MD 921 B	ACCESS RD B
022.491	XO 168	CROSSOVER
022.537	OP 62	GUNNING CLUB LA
022.596		MILE MARKER 23.0
022.827	CO 347	CROPPER ISLAND RD
022.827	XO 169	CROSSOVER
023.026	XO 170	CROSSOVER
023.294	MD 921 E	ACCESS RD E
023.579		MILE MARKER 24.0
023.597	XO 171	CROSSOVER
023.597	CO 389	GOODY HILL RD
023.911	XO 172	CROSSOVER
024.000	XO 172	CROSSOVER
024.502	MD 921 J	EAST SHIRE DR
024.578		MILE MARKER 25.0
024.723	MD 921 L	ACCESS RD L

MARYLAND DEPARTMENT OF TRANSPORTATION  
STATE HIGHWAY ADMINISTRATION  
DATA SERVICES DIVISION

2021 HIGHWAY LOCATION REFERENCE

COUNTY: WORCESTER  
DISTRICT: 1  
DATE: 1/23/2023  
VERSION:1.0

ROUTE NUMBER: US 113  
DIRECTION: NORTH (INVENTORY)

**MILEPOINT**                      **MILEPOINT DESCRIPTION**

---

024.946	CO 133	MASON RD
025.428	XO 163	CROSSOVER
025.428	CO 140	HARRISON RD
025.575		MILE MARKER 26.0
026.013	CO 139	HAYES LANDING RD
026.167		
026.492		
026.553		MILE MARKER 27.0
026.572		
026.812	XO 10	CROSSOVER
027.180	MD 818	S MAIN ST (SB/L)
027.182		
027.184	MU 145	GERMANTOWN RD
027.184	MD 818	S MAIN ST
027.565		MILE MARKER 28.0
027.600	XO 174	CROSSOVER
027.612	MU 71	BURLEY ST
027.612	XO 175	CROSSOVER
027.742		
027.768	XO 176	CROSSOVER
027.782	XO 177	CROSSOVER
027.782	MU 341	TRIPOLI ST
027.822		
028.022	MD 376	BAY ST
028.244	XO 178	CROSSOVER
028.262	MU 30	BRANCH ST
028.262	XO 179	CROSSOVER
028.389	XO 181	CROSSOVER
028.402	XO 180	CROSSOVER
028.402	MU 131	FRANKLIN AVE
028.561		MILE MARKER 29.0
028.822	MD 346	OLD OCEAN CITY BLVD
029.012		
029.092	RP 50	RAMP 4 FR US 113 NB TO US 50 EB

MARYLAND DEPARTMENT OF TRANSPORTATION  
STATE HIGHWAY ADMINISTRATION  
DATA SERVICES DIVISION

2021 HIGHWAY LOCATION REFERENCE

COUNTY: WORCESTER  
DISTRICT: 1  
DATE: 1/23/2023  
VERSION:1.0

ROUTE NUMBER: US 113  
DIRECTION: NORTH (INVENTORY)

MILEPOINT	MILEPOINT DESCRIPTION
029.122	
029.272	RP 50 RAMP 3 FR US 50 EB TO US 113 NB
029.302	
029.328	STRUCTURE 230030011
029.342	US 50 OCEAN GATEWAY
029.352	STRUCTURE 230030011
029.366	US 50 OCEAN GATEWAY (WB/L)
029.422	RP 50 RAMP 1 FR US 113 NB TO US 50 WB
029.538	MILE MARKER 30.0
029.561	
029.622	RP 50 RAMP 2 FR US 50 WB TO US 113 NB
029.782	CO 210 GEORGETOWN RD
029.782	MD 818 N MAIN ST
030.142	XO 186 CROSSOVER
030.162	
030.412	MD 575 WORCESTER HWY
030.448	MD 575 WORCESTER HWY (WB/L)
030.525	MILE MARKER 31.0
030.842	XO 12 CROSSOVER
031.252	CO 747 CAREY RD
031.497	MILE MARKER 32.0
031.582	RP 90 RAMP 4 FR US 113 NB TO MD 90 EB
031.712	RP 90 RAMP 3 FR RAMP 6 (FR MD 90) TO US 113 NB
031.822	MD 90 OCEAN CITY EXPWY
031.942	RP 90 RAMP 1 FR US 113 NB TO RAMP 8 (TO MD 90)
032.152	RP 90 RAMP 2 FR MD 90 WB TO US 113 NB
032.412	XO 26 CROSSOVER
032.434	RP 113 RAMP 4 FR US 113 NB TO MD 575
032.480	MILE MARKER 33.0
032.789	STRUCTURE 230042011
032.802	MD 589 RACETRACK RD
032.958	RP 113 RAMP 2 FR MD 589 WB TO US 113 NB
033.066	MILE MARKER 34.0
033.075	STRUCTURE 230043001



MARYLAND DEPARTMENT OF TRANSPORTATION  
STATE HIGHWAY ADMINISTRATION  
DATA SERVICES DIVISION

2021 HIGHWAY LOCATION REFERENCE

COUNTY: WORCESTER  
DISTRICT: 1  
DATE: 1/23/2023  
VERSION:1.0

ROUTE NUMBER: US 113  
DIRECTION: NORTH (INVENTORY)

**MILEPOINT**                      **MILEPOINT DESCRIPTION**

---

033.287	XO 187	CROSSOVER
033.564		STRUCTURE 230044001
033.921	MD 575 C	SHINGLE LANDING RD
034.092		MILE MARKER 35.0
034.601	XO 188	CROSSOVER
034.601	MD 575 F	JARVIS RD
035.032	XO 189	CROSSOVER
035.049		MILE MARKER 36.0
035.302	XO 189	CROSSOVER
035.302	MD 575 I	SERVICE RD B
035.625	MD 367	BISHOPVILLE RD
035.987	MD 575 J	SERVICE RD C
036.052		MILE MARKER 37.0
036.548	MD 575 L	HAMMOND RD
036.548	MD 610	WHALEYVILLE RD
037.011		MILE MARKER 38.0
037.310	CO 238	HOTEL RD
037.353		
037.432		DELAWARE ST/L

ROUTE NUMBER: US 113 BU  
DIRECTION: NORTH (INVENTORY)

**MILEPOINT**                      **MILEPOINT DESCRIPTION**

---

000.000	OP 192	WOODSIDE LA
000.000	US 113	WORCESTER HWY
000.023	US 113	WORCESTER HWY (SB/L)
000.380	OP 48	PAYNETOWN LA
000.620	CO 97	CASTLE HILL RD
000.960	CO 356	MOAT RD
001.850	MU 90	COLBOURNE LA
002.020	MU 225	MAPLE ST
002.060	MU 110	COVINGTON ST
002.150	MU 370	TINGLE ST

MARYLAND DEPARTMENT OF TRANSPORTATION  
STATE HIGHWAY ADMINISTRATION  
DATA SERVICES DIVISION

2021 HIGHWAY LOCATION REFERENCE

COUNTY: WORCESTER  
DISTRICT: 1  
DATE: 1/23/2023  
VERSION:1.0

ROUTE NUMBER: US 113 BU  
DIRECTION: NORTH (INVENTORY)

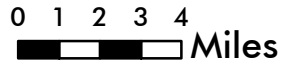
**MILEPOINT**                      **MILEPOINT DESCRIPTION**

---

002.210	MU 160	W FEDERAL ST
002.300	MU 235	MASON ST
002.360	MU 130	DIGHTON AVE
002.400	MU 321	BYRD PARK
002.400	MU 320	ROSS ST
002.510	MU 240	MORRIS ST
002.520	MU 9020	SHIPYARD ALLEY
002.570	MU 190	GUNBY ST
002.610	MU 400	WATER ST
002.670	MU 50	CHURCH ST
002.670	MU 180	GREEN ST
002.670	MD 12	W MARKET ST
002.790	MU 20	BANK ST
002.800	MU 170	FRANKLIN ST
002.820	MU 270	PEARL ST
002.850	MD 12	WASHINGTON ST
002.900	MU 180	GREEN ST
002.940	MU 70	COLLINS ST
003.020	MU 260	PARK ROW
003.020	MD 365	S BAY ST
003.140	MU 40	BURROUGHS ST
003.310	MU 360	TIMMONS ST
003.520	MU 155	EVERGREEN TERR
003.620	CO 118	WALLACE DR
003.690	CO 318	STEFFEE DR
003.756		STRUCTURE 230008001
004.150	US 113	WORCESTER HWY (SB/L)
004.158	MD 921 Q	SERVICE RD A

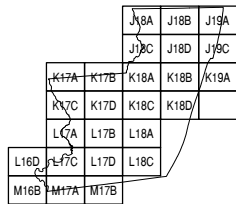
**WORCESTER COUNTY  
HIGHWAY LOCATION REFERENCE  
2021**

Prepared by the  
Maryland Department of Transportation  
STATE HIGHWAY ADMINISTRATION  
DATA SERVICES DIVISION



Data as of December 31, 2021

**STATEWIDE GRID MAP KEY**



**LEGEND**

- Interstate Highway
- US Highway
- State Highway

The information in these maps is provided as a public service by the Maryland Department of Transportation State Highway Administration (MDOT SHA).

**NOTICE**

**Restriction of Liability:**  
MDOT SHA makes no claims, promises or guarantees about the accuracy, completeness, or adequacy of the contents of these maps and expressly disclaims liability for any errors and omissions in the contents of these documents. For more detailed maps, please contact: SHA\_State\_Local\_DG@mdot.maryland.gov



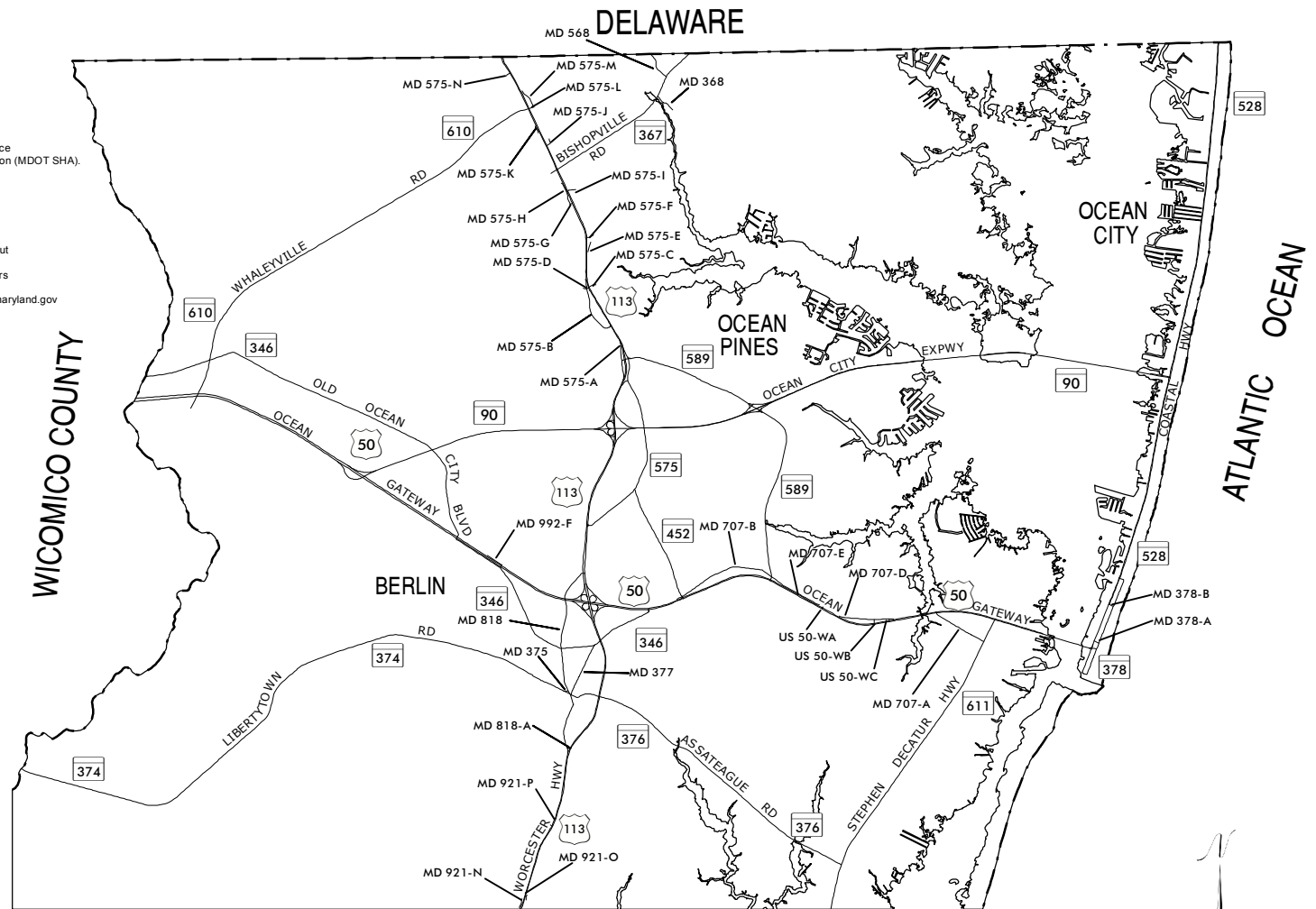
# LEGEND

-  Interstate Highway
-  US Highway
-  State Highway

The information in these maps is provided as a public service by the Maryland Department of Transportation State Highway Administration (MDOT SHA).

**NOTICE**

**Restriction of Liability:**  
 MDOT SHA makes no claims, promises or guarantees about the accuracy, completeness, or adequacy of the contents of these maps and expressly disclaims liability for any errors and omissions in the contents of these documents. For more detailed maps, please contact: SHA\_State\_Local\_DG@mdot.maryland.gov



**WORCESTER COUNTY  
 ENLARGEMENT  
 HIGHWAY LOCATION REFERENCE  
 2021**

Prepared by the  
 Maryland Department of Transportation  
 STATE HIGHWAY ADMINISTRATION  
 DATA SERVICES DIVISION



Data as of December 31, 2021

ROUTE ALERT LIST

WORCESTER COUNTY

none