










LEGEND

-  Interstate Highway
-  US Highway
-  State Highway
-  Uncongested
-  Moderate Congestion
-  Heavy Congestion
-  Severe Congestion

The information in these maps is provided as a public service by the Maryland State Highway Administration (MSHA).

NOTICE

Freeway/Expressway congestion is based on vehicle probe speed data from INRIX. Congestion on the remaining facilities is based on 2000 HCM LOS calculations.

Peak hour of congestion on certain roadway segments may occur at a different morning peak hour (e.g 7:00 AM to 8:00 AM)

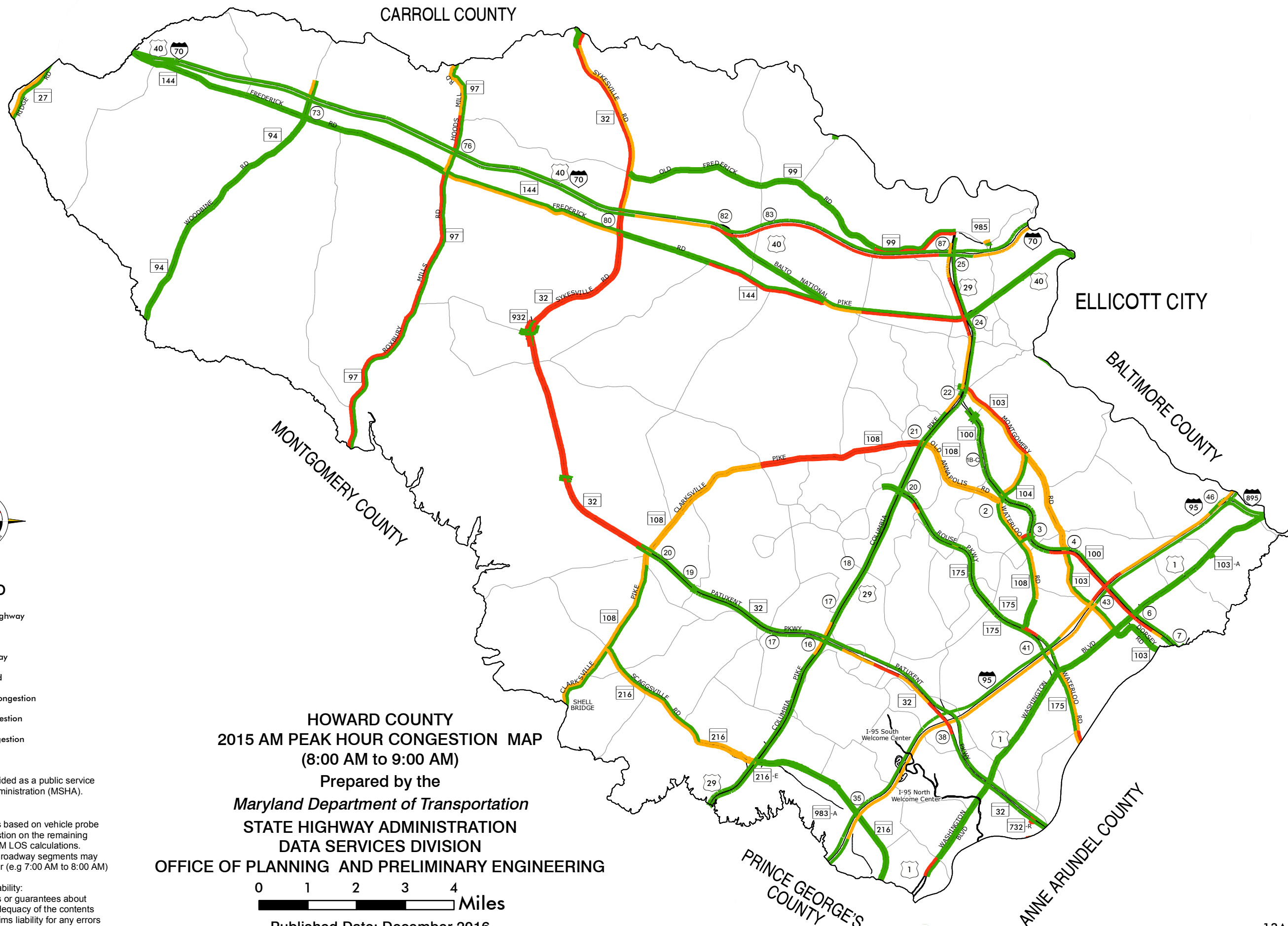
Restriction of Liability:

SHA makes no claims, promises or guarantees about the accuracy, completeness, or adequacy of the contents of these maps and expressly disclaims liability for any errors and omissions in the contents of these documents.

HOWARD COUNTY
2015 AM PEAK HOUR CONGESTION MAP
(8:00 AM to 9:00 AM)
Prepared by the
Maryland Department of Transportation
STATE HIGHWAY ADMINISTRATION
DATA SERVICES DIVISION
OFFICE OF PLANNING AND PRELIMINARY ENGINEERING










Published Date: December 2016





LEGEND

-  Interstate Highway
-  US Highway
-  State Highway
-  Uncongested
-  Moderate Congestion
-  Heavy Congestion
-  Severe Congestion

The information in these maps is provided as a public service by the Maryland State Highway Administration (MSHA).

NOTICE

Freeway/Expressway congestion is based on vehicle probe speed data from INRIX. Congestion on the remaining facilities is based on 2000 HCM LOS calculations.

Peak hour of congestion on certain roadway segments may occur at a different evening peak hour (e.g 4:00 PM to 5:00 PM)

Restriction of Liability:

SHA makes no claims, promises or guarantees about the accuracy, completeness, or adequacy of the contents of these maps and expressly disclaims liability for any errors and omissions in the contents of these documents.

HOWARD COUNTY
2015 PM PEAK HOUR CONGESTION MAP
(5:00 PM to 6:00 PM)
Prepared by the
Maryland Department of Transportation
STATE HIGHWAY ADMINISTRATION
DATA SERVICES DIVISION
OFFICE OF PLANNING AND PRELIMINARY ENGINEERING



Published Date: December 2016

