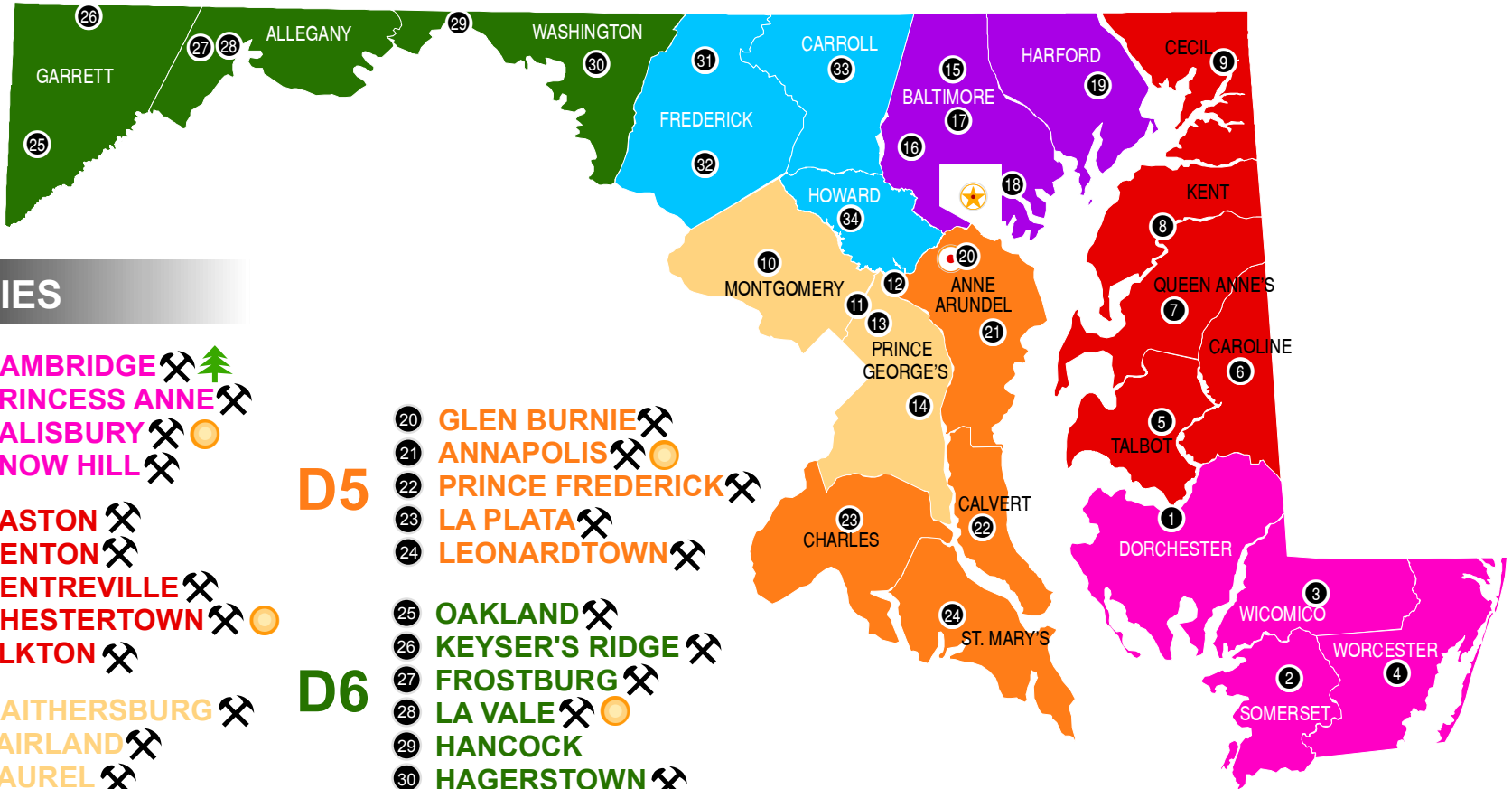


STATE HIGHWAY ADMINISTRATION FACILITIES



FACILITIES

- D1**
 - 1 CAMBRIDGE
 - 2 PRINCESS ANNE
 - 3 SALISBURY
 - 4 SNOW HILL
 - D2**
 - 5 EASTON
 - 6 DENTON
 - 7 CENTREVILLE
 - 8 CHESTERTOWN
 - 9 ELKTON
 - D3**
 - 10 GAITHERSBURG
 - 11 FAIRLAND
 - 12 LAUREL
 - 13 GREENBELT
 - 14 UPPER MARLBORO
 - D4**
 - 15 HEREFORD
 - 16 OWINGS MILLS
 - 17 HUNT VALLEY
 - 18 GOLDEN RING
 - 19 CHURCHVILLE
 - D5**
 - 20 GLEN BURNIE
 - 21 ANNAPOLIS
 - 22 PRINCE FREDERICK
 - 23 LA PLATA
 - 24 LEONARDTOWN
 - D6**
 - 25 OAKLAND
 - 26 KEYSER'S RIDGE
 - 27 FROSTBURG
 - 28 LA VALE
 - 29 HANCOCK
 - 30 HAGERSTOWN
 - D7**
 - 31 THURMONT
 - 32 FREDERICK
 - 33 WESTMINSTER
 - 34 DAYTON
- SHA HEADQUARTERS
 - HANOVER COMPLEX

KEY	
	DISTRICT OFFICE
	LANDSCAPE DEPOT
	MAINTENANCE OFFICE
	REGIONAL LABS

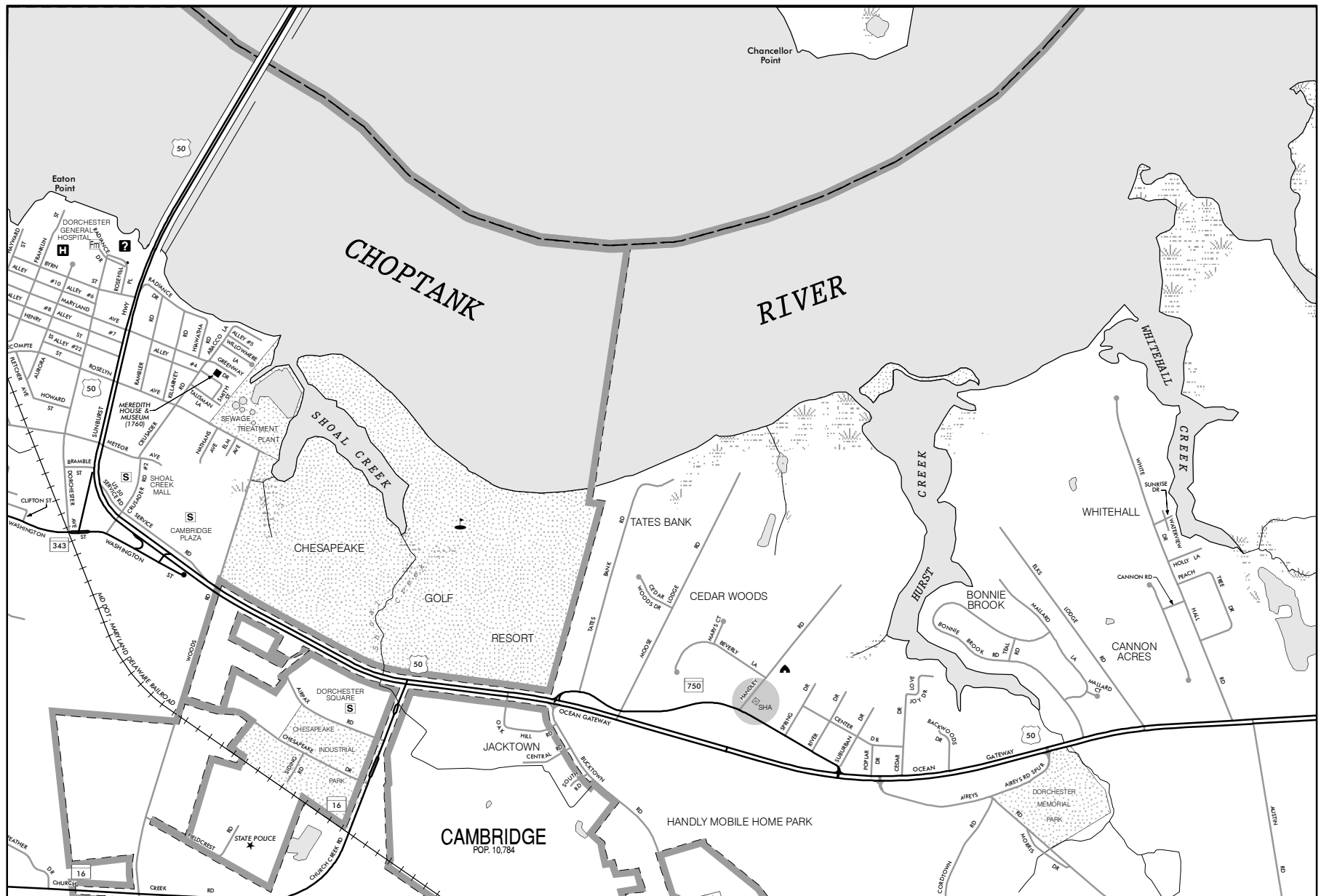


District 5 Office & Annapolis Shop (shop 51)

138 Defense Highway, Annapolis, MD

Take I-95 south to I-695 east (Glen Burnie/Annapolis). Follow I-695 east to exit 4 (I-97 south Annapolis/Bay Bridge). Continue on I-97 south to US 50 east/301 north Bay Bridge, which is a left lane exit. Follow US 50 east to exit 23 (450/178 Parole). Bear right off the ramp and follow MD 450 west to the 2nd traffic light. Make a left onto Defense Highway. Follow Defense Highway approximately 3/10th of a mile to the shop on the right.





Cambridge Shop (shop 11) & Landscape Depot

750 Handley Road, Cambridge, MD

Take I-695 to I-97 South, (towards Bay Bridge). Follow I-97 South to US 50 East. Continue on US 50 to the City of Cambridge. Continue through Cambridge past the Wal-Mart shopping center on the right. Turn left onto Buck Town Road at the next traffic signal. Continue on Buck Town Road (MD 750) for about a mile to Handley Road on the left. The shop is on the corner of MD 750 and Handley Road. The Landscape Depot is located behind the Cambridge Shop.

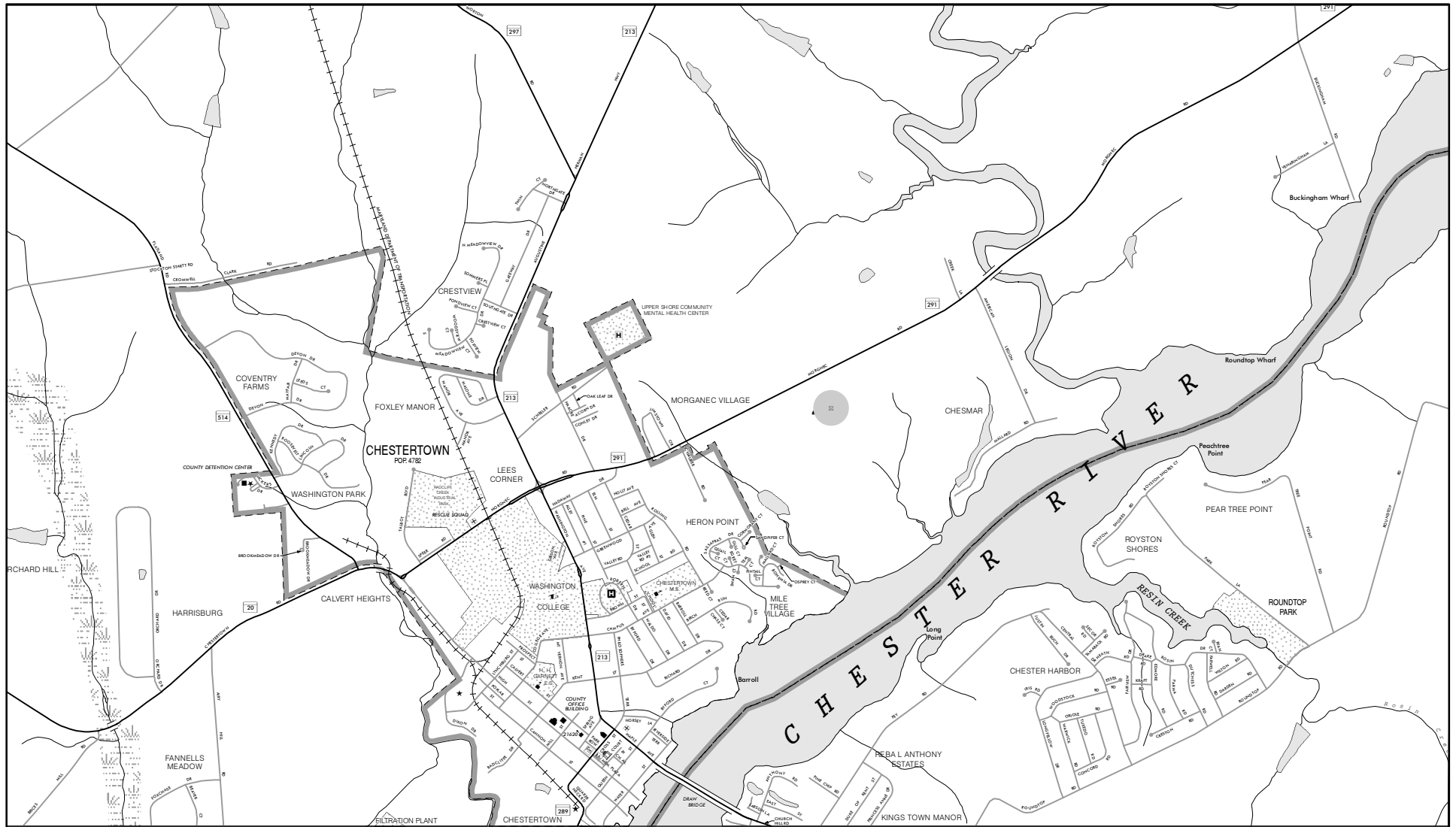




Centreville Shop (shop 22)

111 Safety Drive, Centreville, MD

Take I-695 to I-97 south, (towards Bay Bridge). Follow I-97 south to US 50 east. Continue on US 50 east to the US 50/301 split, stay left and take US 301. Follow US 301 approximately 9 miles and turn right onto MD 304 (there will be a truck stop on the right). Take MD 304 approximately 1/8 of a mile and turn left onto Safety Drive (there will signs for the county and state offices). Follow Safety Drive approximately 1/8 of a mile and turn left in the shop.

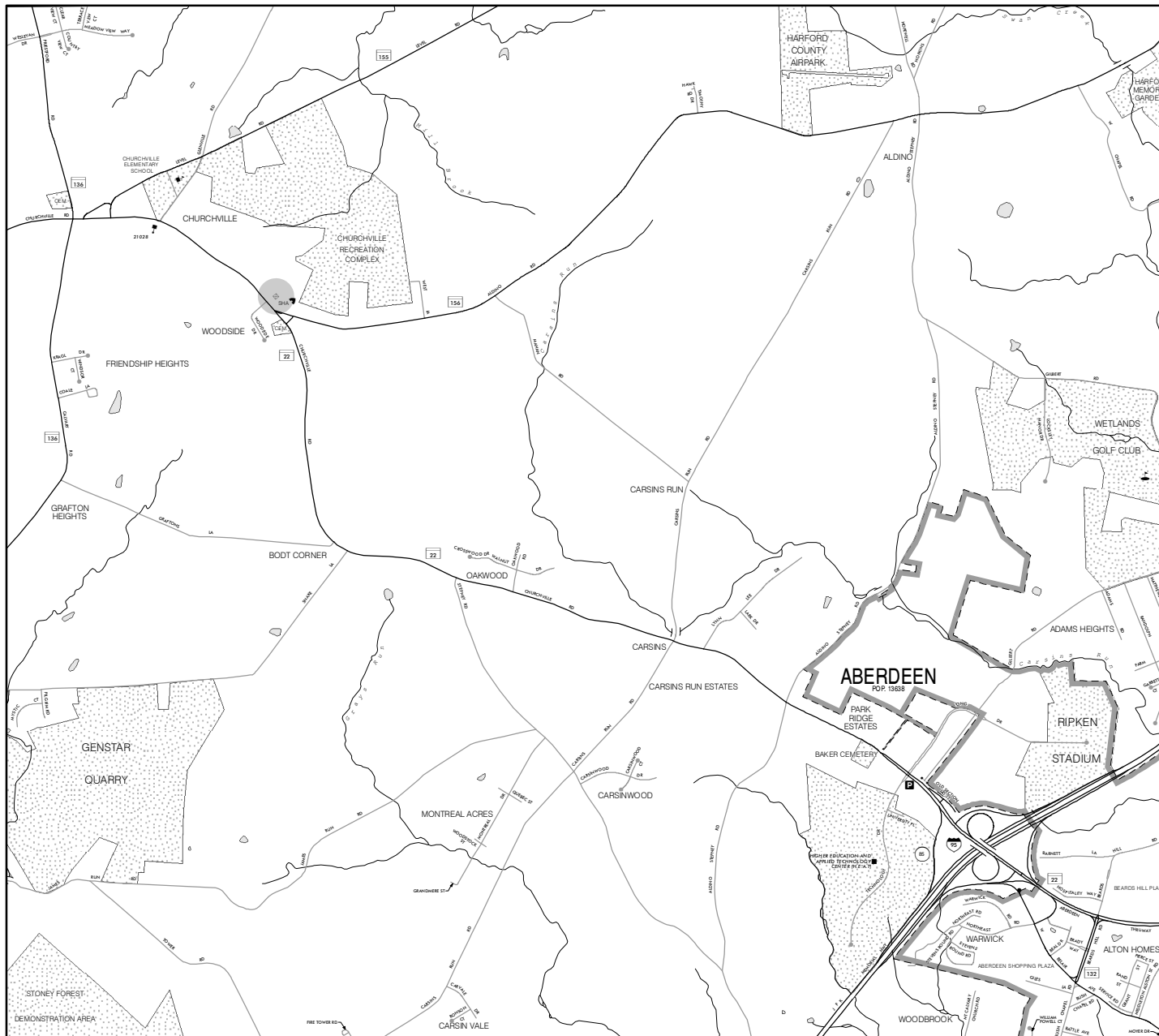


District 2 Office & Chestertown Shop (shop 20)

615 Morgnec Road, Chestertown, MD

Take I-695 to I-97 south, (towards Bay Bridge). Follow I-97 south to US 50 east. Continue on US 50 east to the US 50/301 split, stay left and take US 301. Follow US 301 approximately 6 miles to MD 213 north (exits from right lane at overpass). Follow MD 213 approximately 20 miles towards Chestertown. Turn right onto MD 291 / Morgnec Road. There will be a traffic light and a Burger King on the right at MD 291. Follow MD 291, the District office will on the right. The District 2 office and shop are in the same complex. Continue on Dorsey Rd. approximately 1/2 mile and turn right onto Connelley Dr. Turn left onto Transport Dr. and then turn right onto Traffic Dr. The complex is on your right.

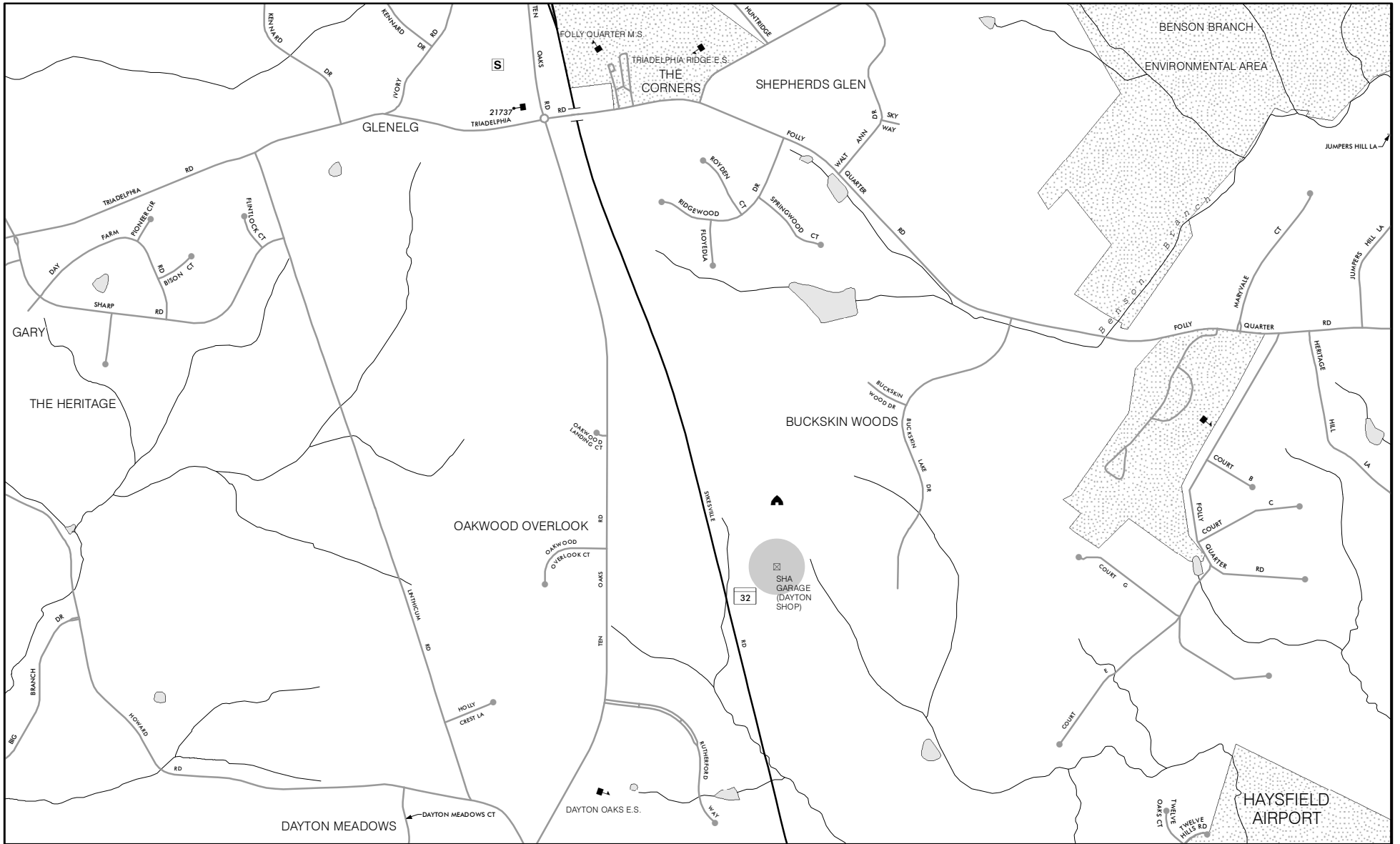




Churchville Shop (shop 41)

3050 Churchville Road, Churchville, MD

Take I-695 east to I-95 north. Follow I-95 north (towards New York) to exit 85, MD22 (Aberdeen/Churchville). Take the exit for MD22 and stay in the left lane. At the stop sign turn left onto MD22/Churchville Road (this means crossing over the highway). Follow MD22 to the Churchville shop which will be on your right (near signs for the airport).



Dayton Shop (shop 70)

4401 Route 32, Dayton, MD

Take I-695 west to I-70 west (towards Frederick). Follow I-70 west to exit 80 (MD 32). Make a left at the traffic light (the shop is 5.4 miles from this traffic light) onto MD 32 south. Continue on MD 32 south through 4 traffic lights. After you pass the 4th traffic light you will continue on MD 32 approximately 1 mile. Turn left into the shop.

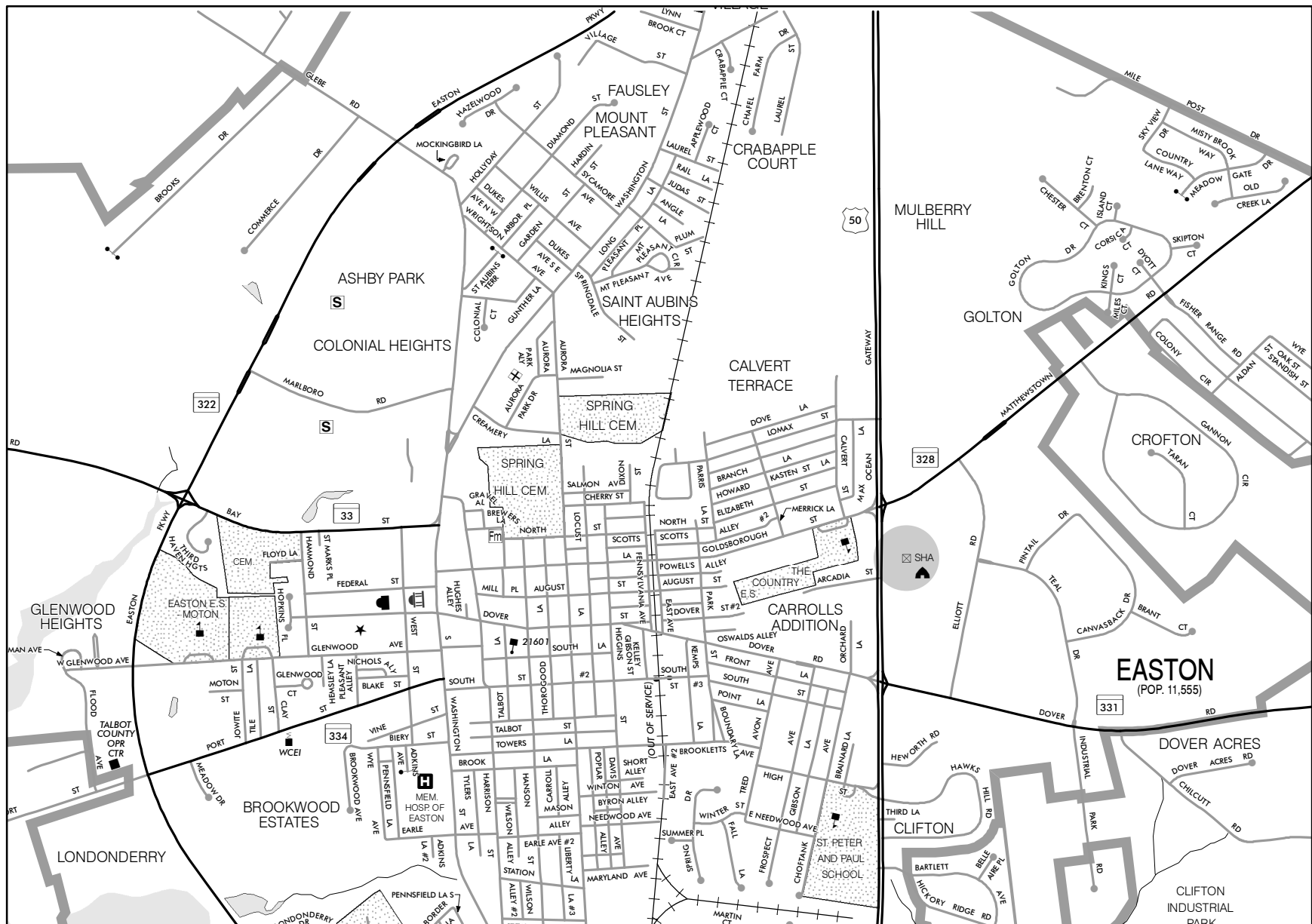




Denton Shop (shop 23) 508 Caroline Street, Denton, MD

Take I-695 to I-97 south, (towards Bay Bridge). Follow I-97 south to US 50 east. Continue on US 50 towards Easton. Turn left onto MD 404 east towards Denton (there will be a traffic light at 404 and 50). Follow MD 404 east approximately 14 miles to exit MD 313. At bottom of ramp turn right onto South MD 313. Go approximately 1/4 mile and turn right onto Caroline Street (you will see a SHA sign). Shop is approximately 1/8 of a mile on your left.



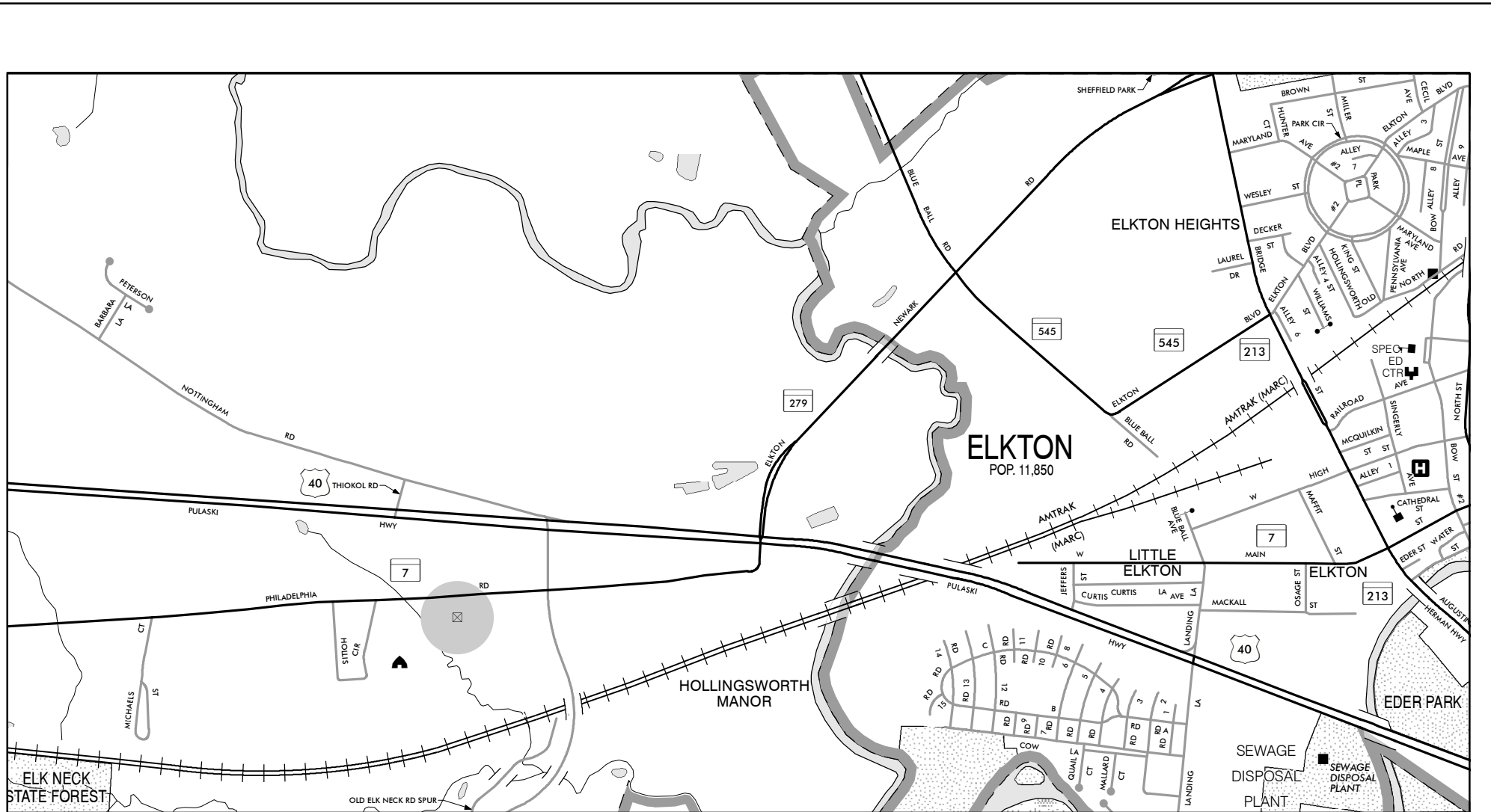


Easton Shop (shop 24)

8265 Ocean Gateway, Easton, MD

Take I-695 to I-97 south, (towards Bay Bridge). Follow I-97 south to US 50 east. Continue on US 50 towards Easton. The Easton shop is on the left (next to Wendy's). The turn lane is in the median.



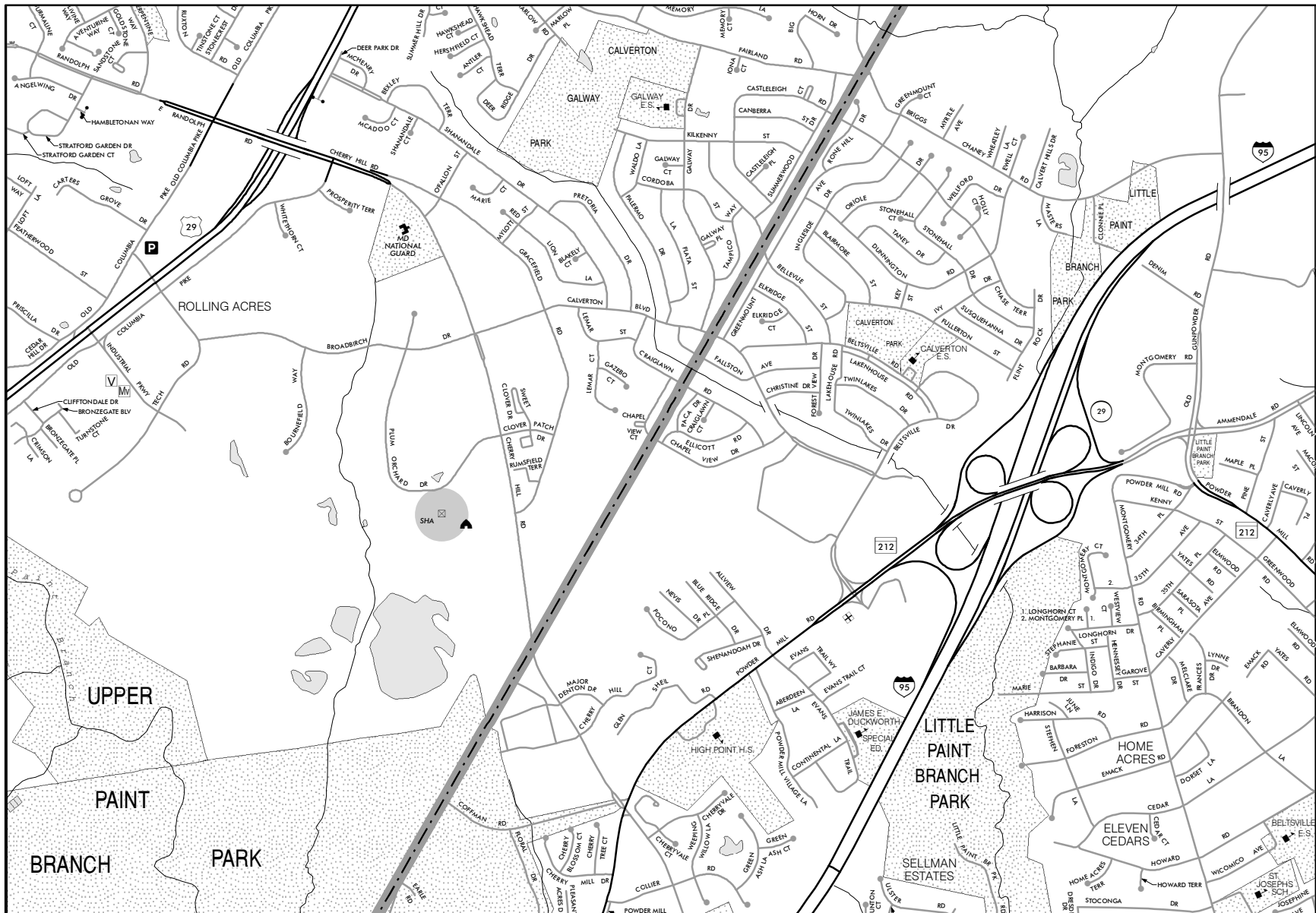


Elkton Shop (shop 25)

2024 E. Old Philadelphia Road, Elkton, MD

Take I-95 north to exit MD 272 south (town of Northeast). Follow MD 272 approximately 2 miles and turn left onto US 40 east. Follow US 40 east approximately 1 mile and turn right onto Old Elk Neck Road. At the stop sign turn right onto MD 7 west. The shop is approximately 1/8 mile on your left.



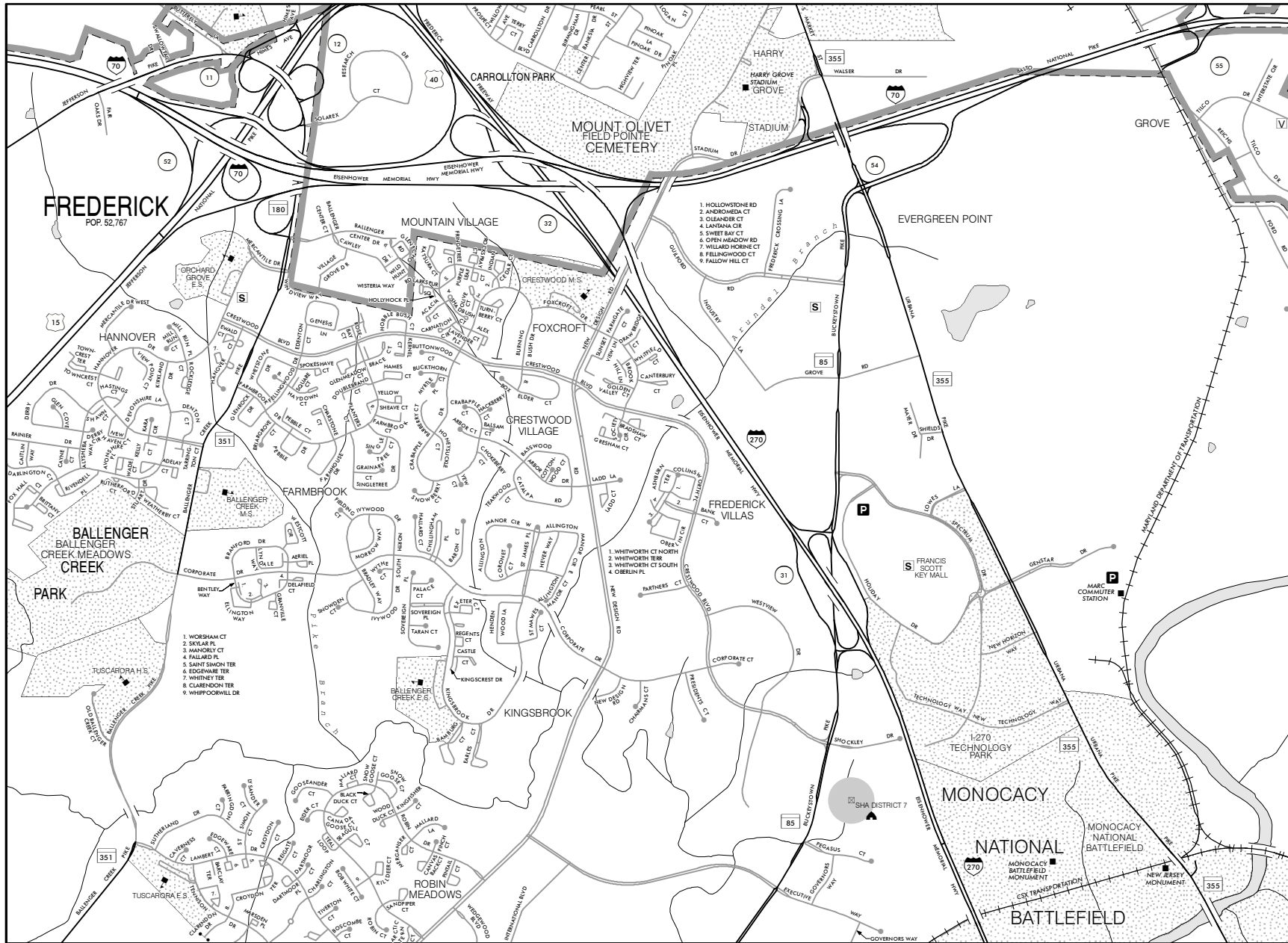


Fairland Shop (shop 32)

12020 Plum Orchard Road, Silver Spring, MD

Take I-95 south to exit 29B (first ramp) onto MD 212 west (Powder Mill Road), towards Calverton. Follow Powder Mill Road approximately 1 mile, you will go through 2 traffic lights and 1 blinking light. At the 3rd traffic light turn right onto Cherry Hill Road (there will be a Shell gas station on the corner). Follow Cherry Hill Road approximately 1 mile and turn left at light onto Plum Orchard Drive (you will see a shopping center, with Target). Go approximately 500 feet, turn left into the Fairland shop.



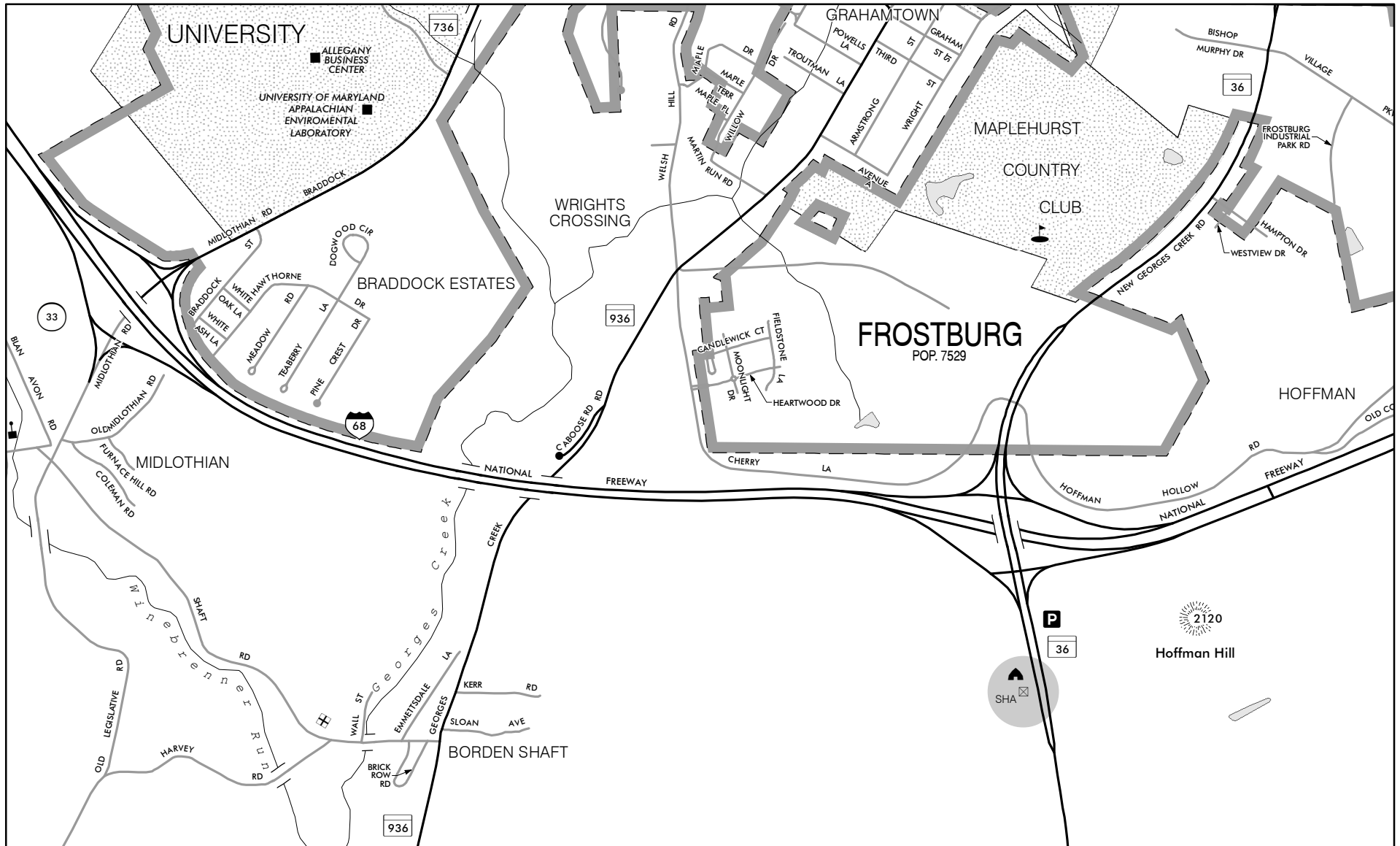


District 7 Office & Frederick Shop (shop 71)

5111 Buckeystown Pike, Frederick, MD

Take I-695 to I-70 west, (towards Frederick). Follow I-70 west to exit 54 (MD I-270, MD 355, MD 85). When you come off the ramp, make a right at the traffic light and stay in the right hand lane toward MD 85 south/Buckeystown Pike. Continue on Buckeystown Pike, past the FSK mall, Crestwood Boulevard/Shockley Drive. Turn left into SHA driveway. District office is on the left, the shop is on the right.



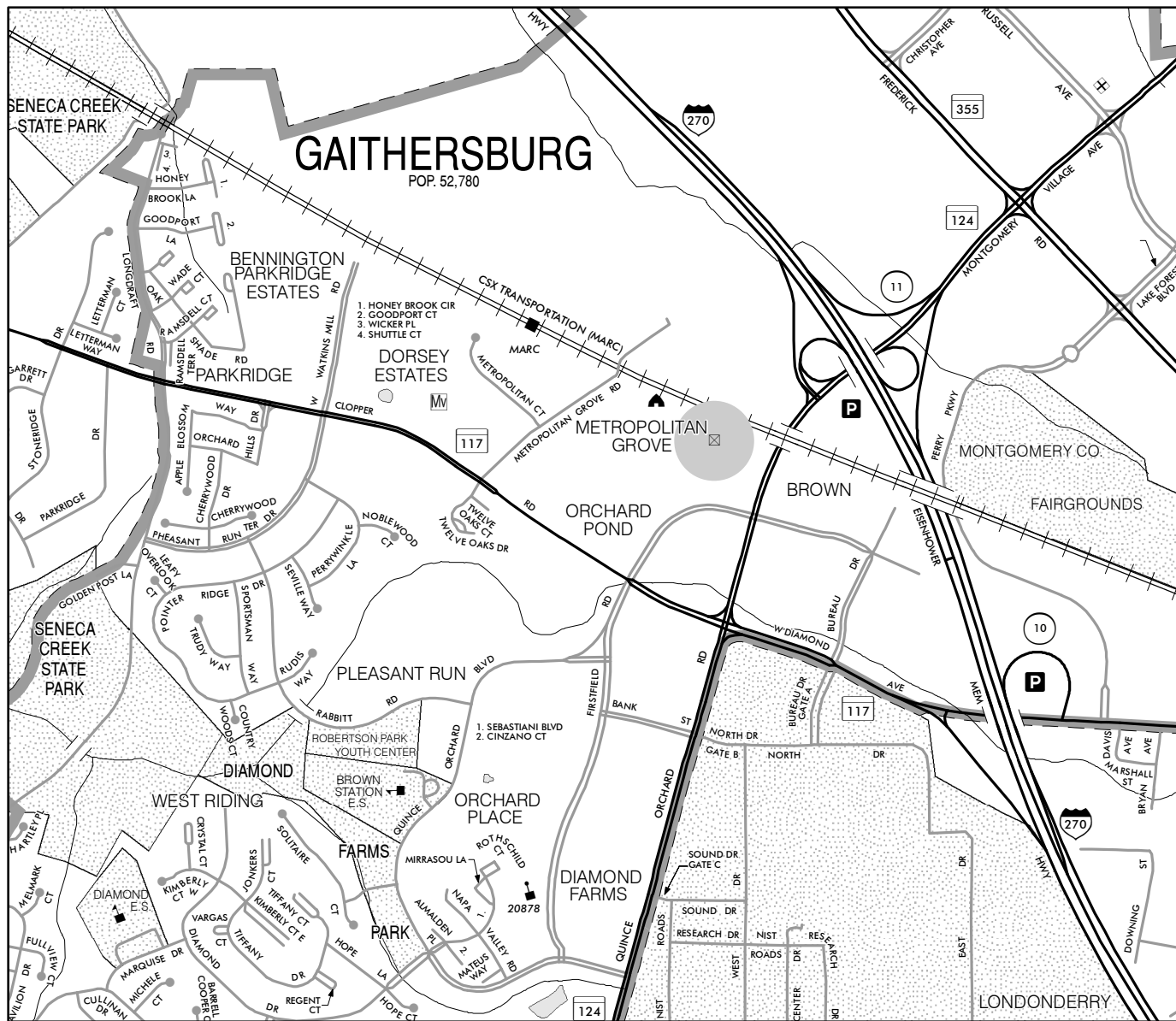


Frostburg Shop

US 48 & MD 36, Frostburg, MD

Take I-695 to I-70 west. Follow I-70 west to I-68 west, exit 1-A (it is a left exit). Follow I-68 west to exit 34 (MD 36 south). At the end of the ramp, turn left onto MD 36 heading south. The entrance to the Frostburg shop is a short distance on the right. You will see the red brick building and the salt dome.





Gaithersburg Shop (shop 30)

502 Quince Orchard Road, Gaithersburg, MD

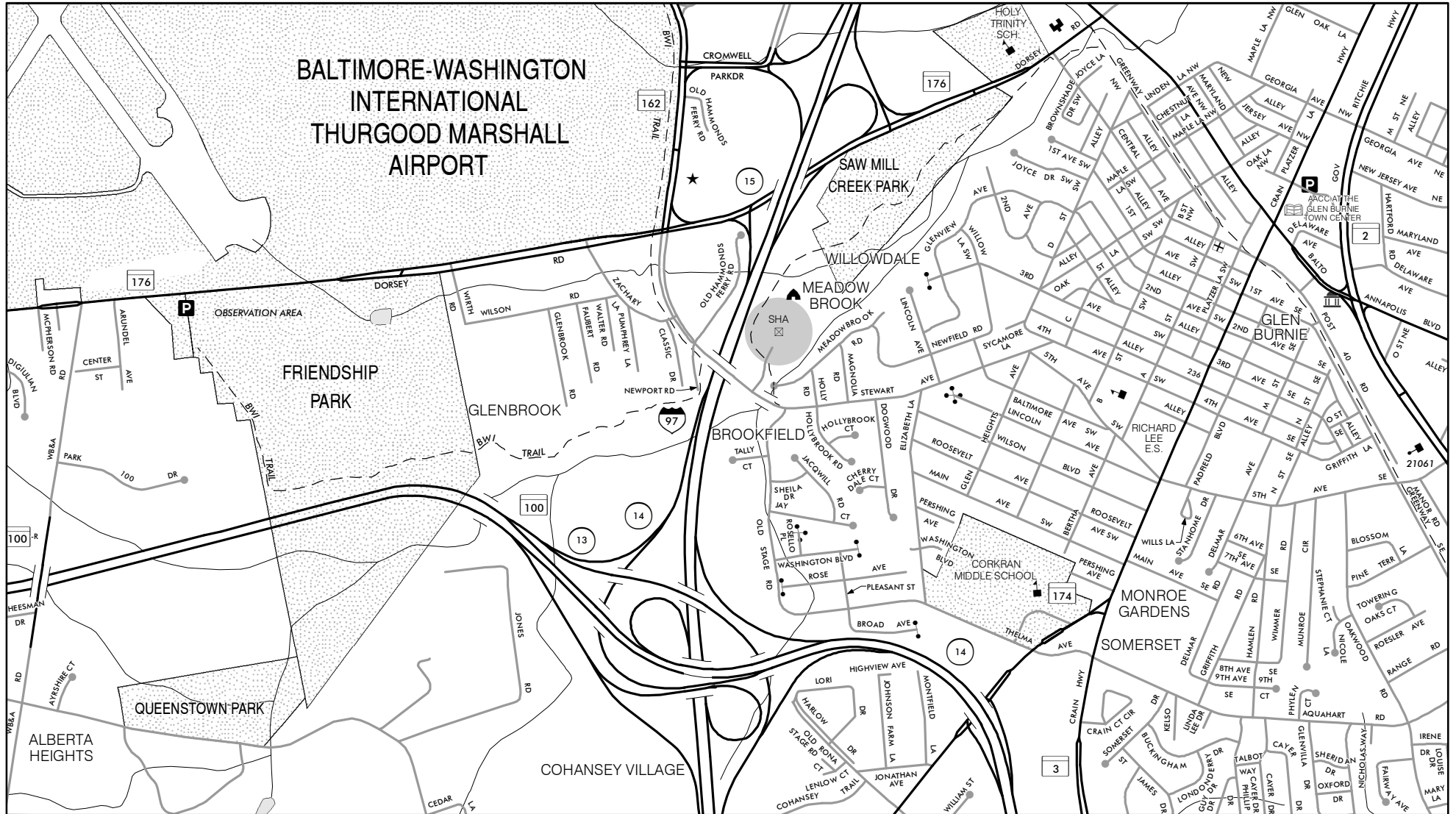
From I-270 North:

Take I-95 south towards Washington. After passing MD 212 (exit 29) take I-95/I-495 west, (towards Silver Spring). Follow I-495 to I-270 north. Follow I-270 to exit 10 to MD 117 (Clopper Road) stay in the right hand lane. Go approximately 1/2 mile and turn right at light onto MD 124 (Quince Orchard Road). Go through the next light, then make a left into the Gaithersburg Shop at sign (directly across from the Shell gas station).

From I-270 South:

Follow I-495 to I-270 south. Follow I-270 to exit 11 (first ramp) to MD 124 (Quince Orchard Road). After traveling under overpass, make an immediate right into the Gaithersburg Shop at sign (directly across from the Shell gas station).



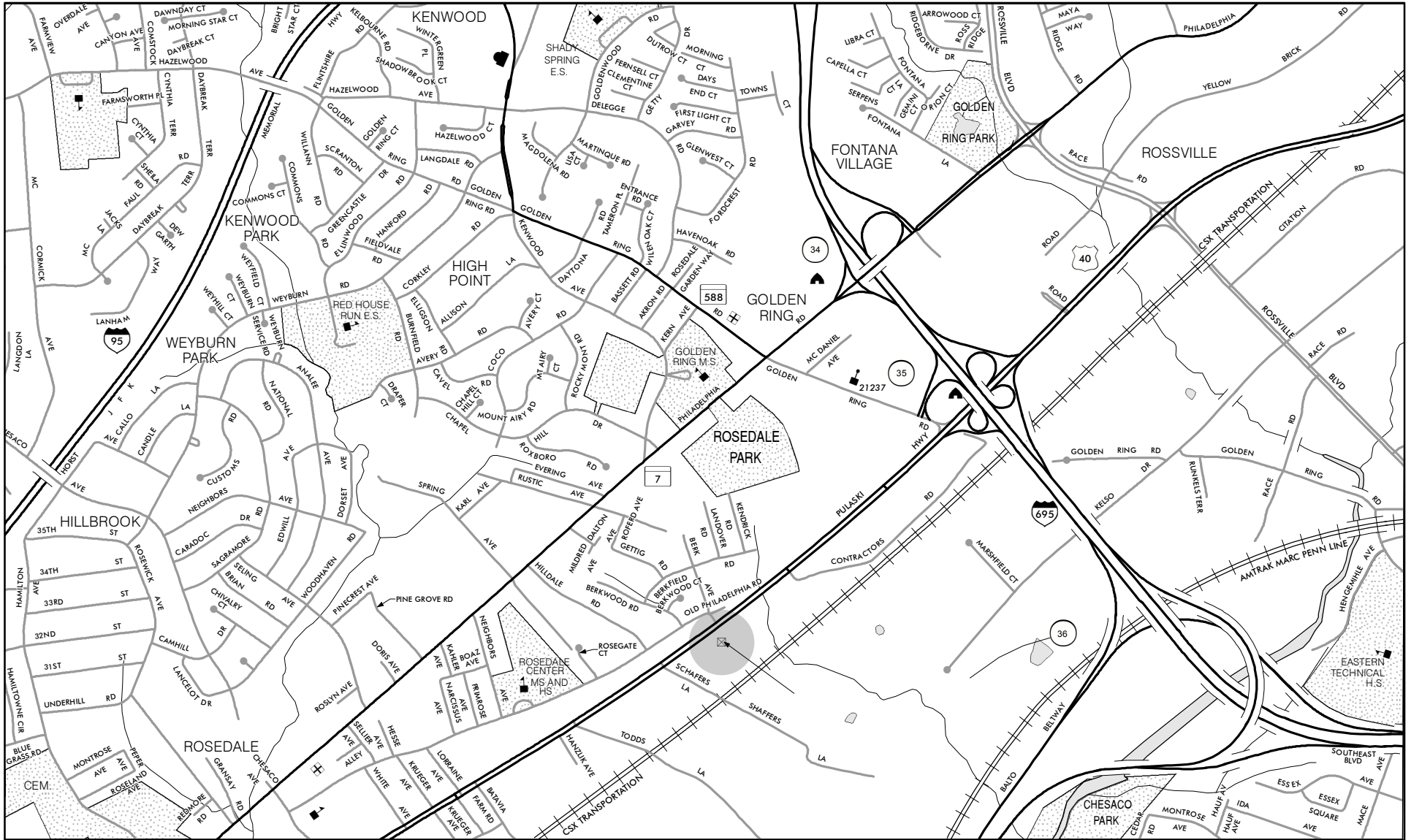


Glen Burnie Shop (shop 52)

910 Stewart Avenue, Glen Burnie, MD

Take I-95 south to I-695 east (Glen Burnie/Annapolis). Follow I-695 east to exit 4 (I-97 south Annapolis/Bay Bridge). Continue on I-97 south to exit 15 (MD168 Aviation Boulevard). Go through the blinking light and make a left at the traffic light onto MD162 south. Go through the next traffic light (Dorsey Road), cross over I-97 and make the 1st left into the shop.





Golden Ring Landscape Depot

8355 Pulaski Highway, Rosedale, MD

Take I-95 north towards New York. At exit 64, bear right onto I-695 east. Follow I-695 approximately 3 miles, to US 40 west. At the bottom of the ramp there is a stop sign. Turn left at the stop sign onto Golden Ring Road and bear right onto Pulaski Highway/ US 40 west. Follow US 40 approximately 3 miles, you will pass the Golden Ring Shop on your left. The landscape depot is approximately 1 mile past the Golden Ring shop on your left.



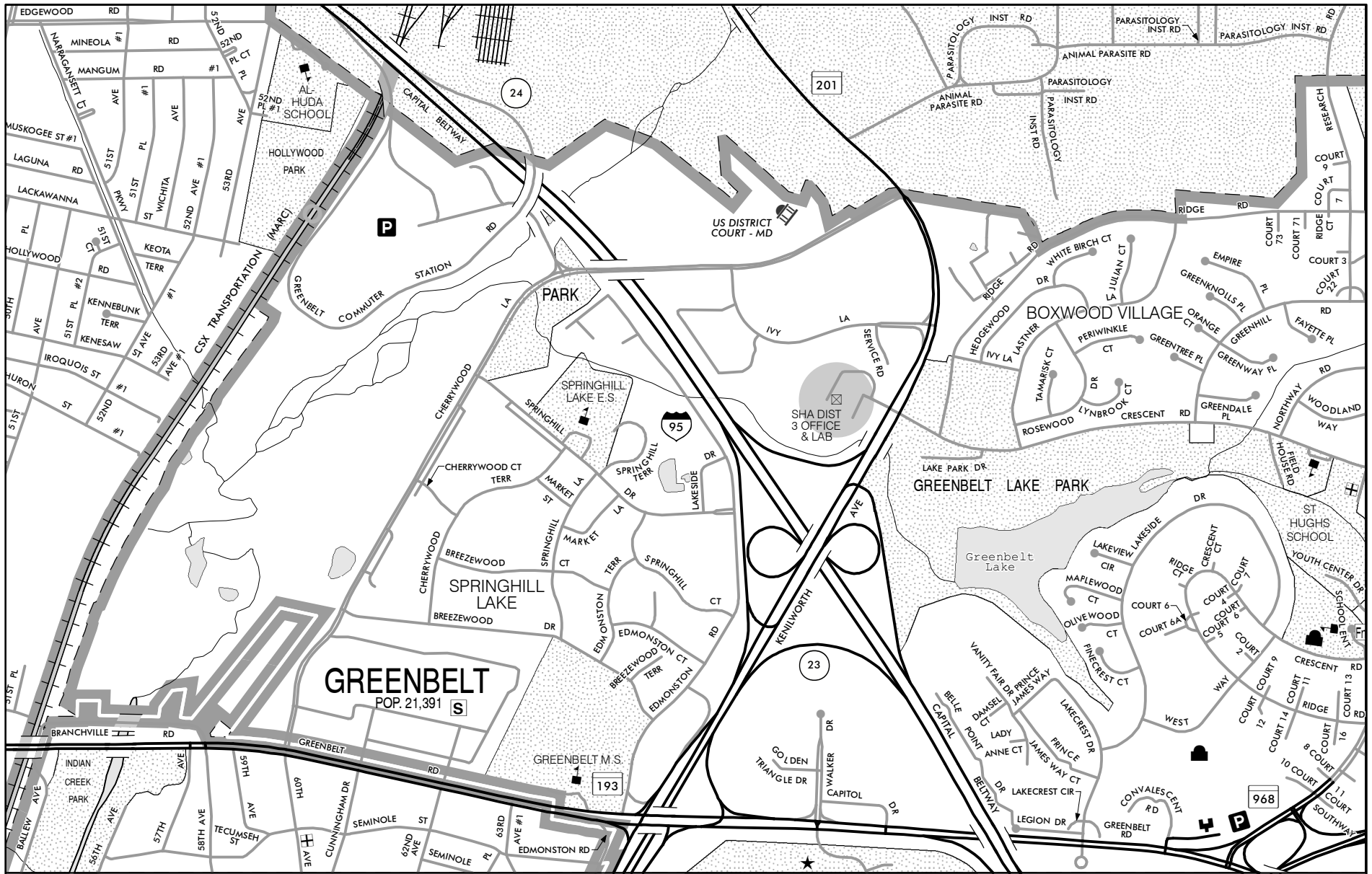


Golden Ring Shop (shop 45)

8375 Pulaski Highway, Rosedale, MD

Take I-95 north towards New York. At exit 64, bear right onto I-695 east. Follow I-695 approximately 3 miles, to US 40 west. At the bottom of the ramp there is a stop sign. Turn left at the stop sign onto Golden Ring Road and bear right onto Pulaski Highway/ US 40 west. Follow US 40 approximately 2 miles (you will see the shop on your left) and turn left onto Contractors Road.



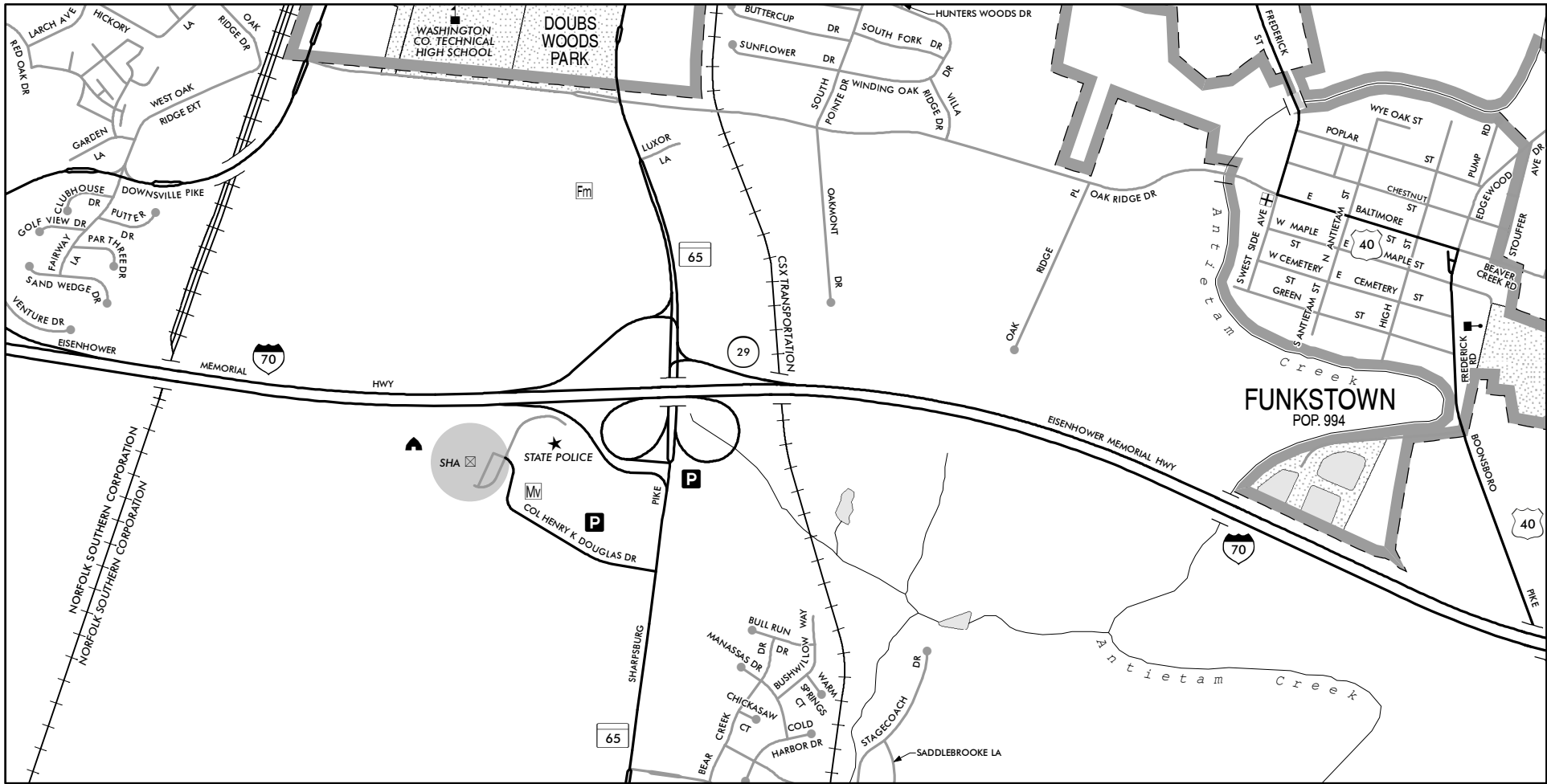


District 3 Office (Greenbelt)

9300 Kenilworth Avenue, Greenbelt, MD

Take I-95 south towards Washington. After passing MD 212 (exit 29) move to one of the two left lanes, and bear left at the Capital Beltway split taking I-95/I-495 towards Washington & Richmond. Follow I-495 approximately 2.5 miles and take exit 23, MD 201 (Kenilworth Avenue) which is a single exit. At the top of the ramp, make a left at the light onto MD 201 north (toward Greenbelt). Make a left at the second light into District 3 complex which is directly across from Crescent Road.



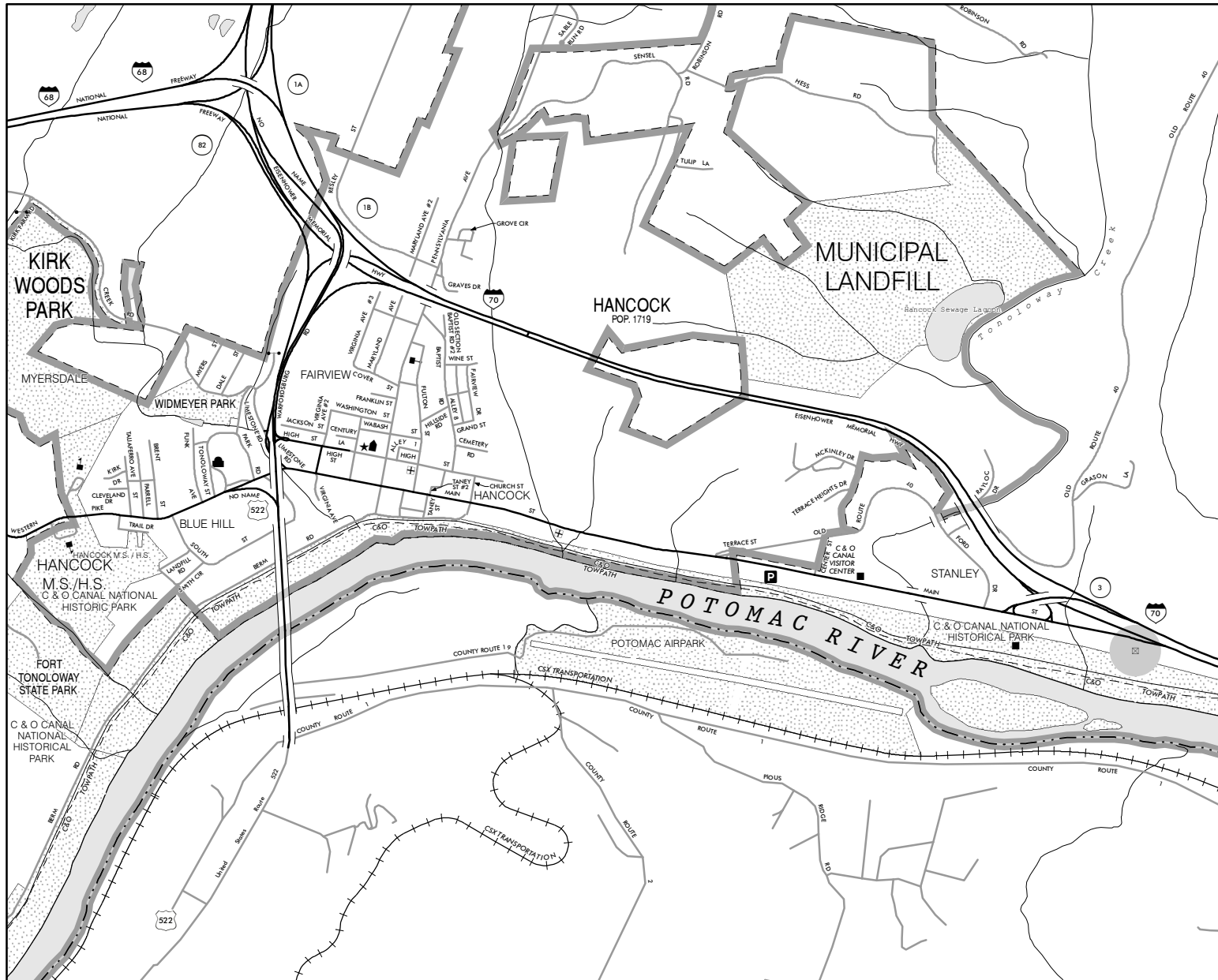


Hagerstown Shop (shop 65)

18320 Col. Henry K. Douglass Drive, Hagerstown, MD

Take I-695 to I-70 west, (towards Frederick). Follow I-70 west to exit 29A (MD65 south). Follow MD65 south approximately 3/4 mile, you will see Cracker Barrel Restaurant. Turn right at the restaurant and follow the road into the Hagerstown shop. The SHA MVA and State Police are all on the same property, so you can follow signs to either of them to get the SHA shop.

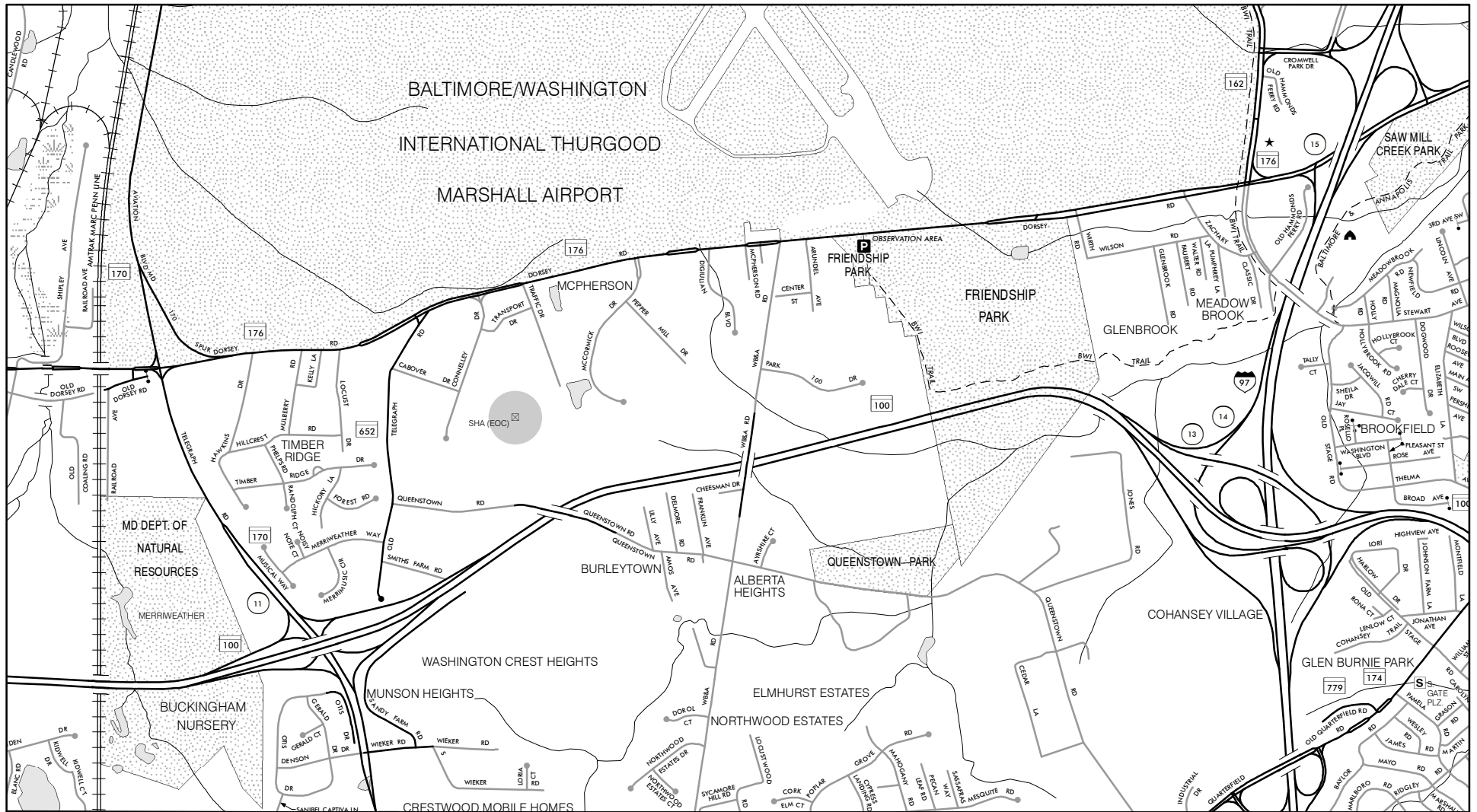




Hancock Shop US Route 40, Hancock, MD

Take I-695 to I-70 west, (towards Frederick). Follow I-70 west to exit 3 (it is a left exit) marked MD 144. Bear left at the bottom of the ramp onto MD 144 East. Look for the lab building on the right, just before getting back onto I-70 east.





**Office of Maintenance, Office of Traffic & Safety, Office of
Materials & Technology, State Operations Center and Sign Shop**

7450 Traffic Drive, Hanover, MD 21076

Take I-95 South to I-295 South (towards BWI). Take the first right exit MD 170 South. Follow MD 170 South and turn left onto MD 176 - Dorsey Road. Continue on Dorsey Rd. approximately 1/2 mile and turn right onto Connelley Dr. Turn left onto Transport Dr. and then turn right onto Traffic Dr. The complex is on your right.





Hereford Shop (shop 44)

306 Mount Carmel Road (MD 137 & I-83), Parkton, MD

Take I-83 north to I-695. Get on I-695 east, staying in the right hand lane and exit onto I-83 north, towards PA. Follow I-83 north to exit 27/Mount Carmel Road. At the end of the ramp, there will be a stop sign. Go straight through the stop sign, past the gas station on your right. The Hereford shop will be on your left.





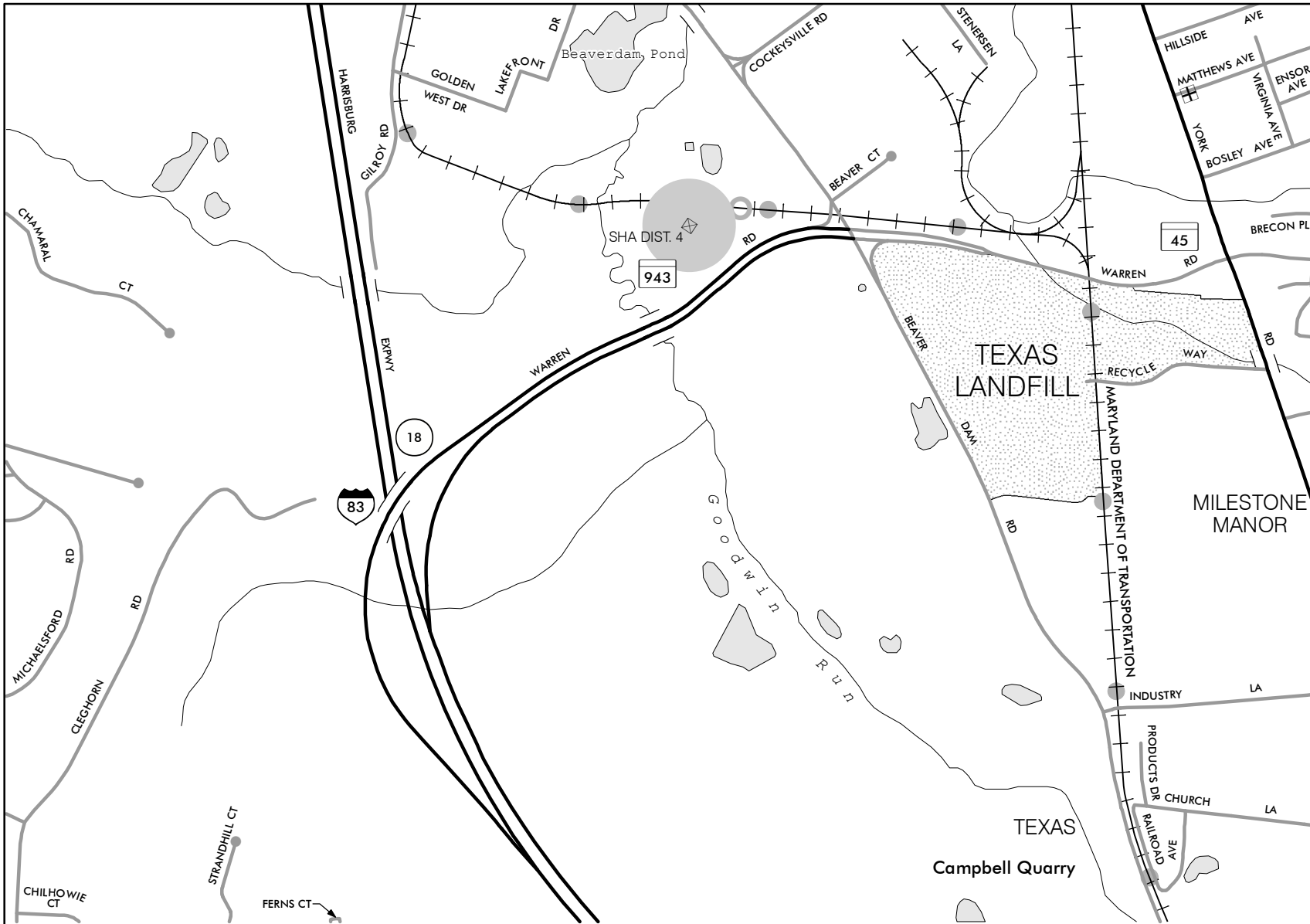
State Highway Administration Headquarters

707 N. Calvert St, Baltimore, MD 21202

From I-695: Take exit 23 (I-83, Jones Falls Expressway) South to the Guilford Ave. Exit. The Map store is on the right at the first traffic light. Visitor parking is located on Monument Street.

From I-95: Take exit 53 (I-395) North on Pratt Street. Turn right on Pratt Street to Calvert Street. Turn left at Calvert Street.





District 4 Office (Hunt Valley)

320 West Warren Road, Hunt Valley, MD

From Metropolitan Baltimore:

Take I-695 to exit 24, I-83 North. Proceed approx. 4 miles to exit 18, Warren Rd. Take exit 18, and stay in the left lane of the two-lane exit ramp. After merging onto Warren Rd, take the first left turn into the SHA District 4 Office entrance.

From northern Baltimore County and Pennsylvania:

Take I-83 south to exit 20, Shawan Rd. East towards the Hunt Valley Town Center. On Shawan Rd., turn right at 2nd intersection onto McCormick Road. Proceed on McCormick Road past Schilling Circle, the first Light Rail crossing, and Wight Ave. McCormick Rd. merges into Beaver Dam Rd. Proceed south on Beaver Dam Rd. past Cockeysville Rd. Immediately after the second Light Rail crossing, turn right onto Warren Rd. The SHA District 4 Office entrance will be on the right, just past the MTA Light Rail Station entrance.



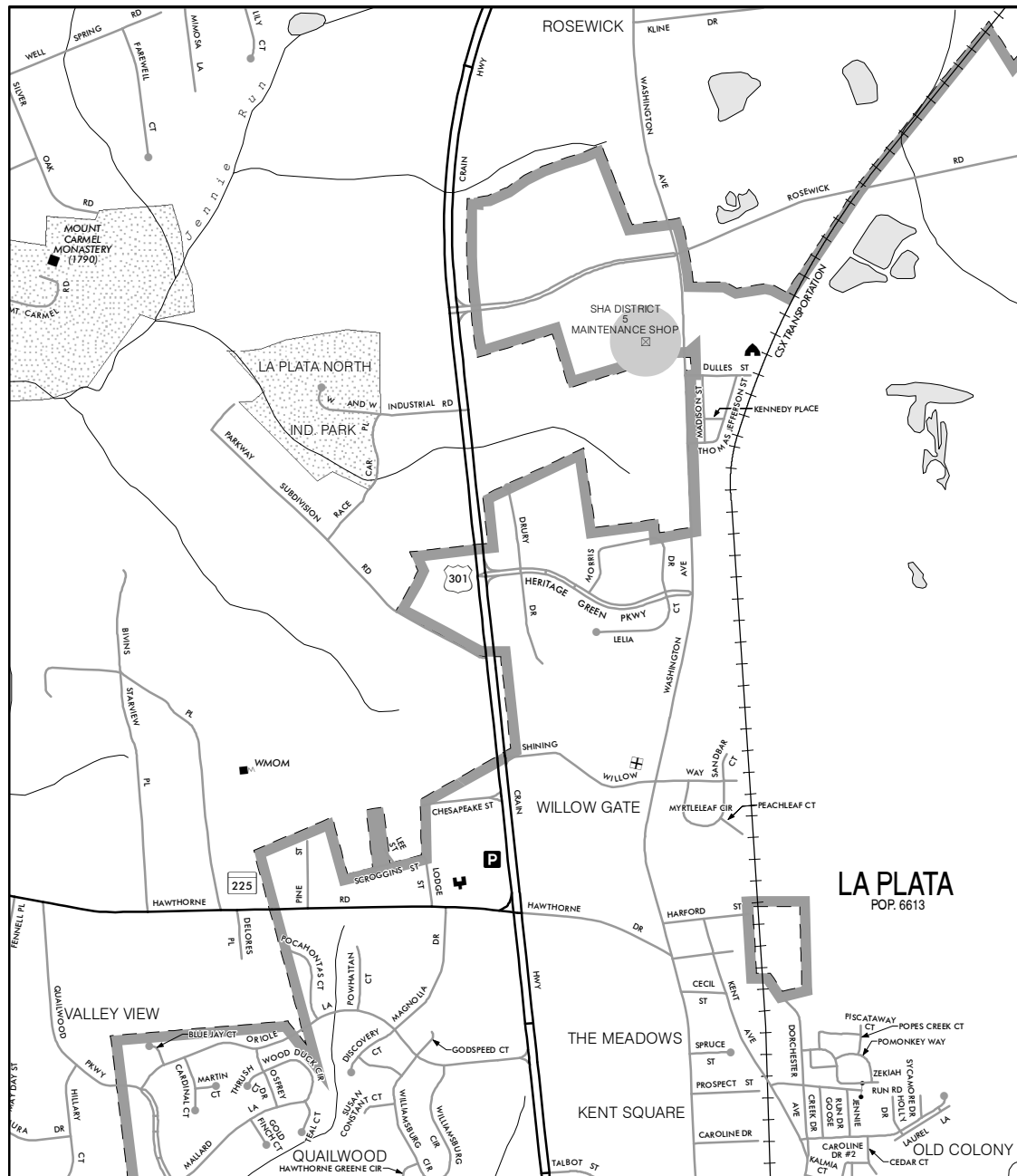


Keyser Ridge Shop (shop 67)

3876 National Pike, Accident, MD

Take I-695 east to I-70 west. Follow I-70 west to I-68 west, exit 1-A (it is a left exit). Follow I-68 west to exit 14-B (US 40 west). At the end of the ramp merge onto US 219 heading towards the blinking traffic light. At the intersection, turn left on to US 40 west. Follow US 40 west past the Little Sandy's Truck Stop on the left. The entrance to the Keyser Ridge Shop is next on the left. You will see the red brick building and the salt domes.



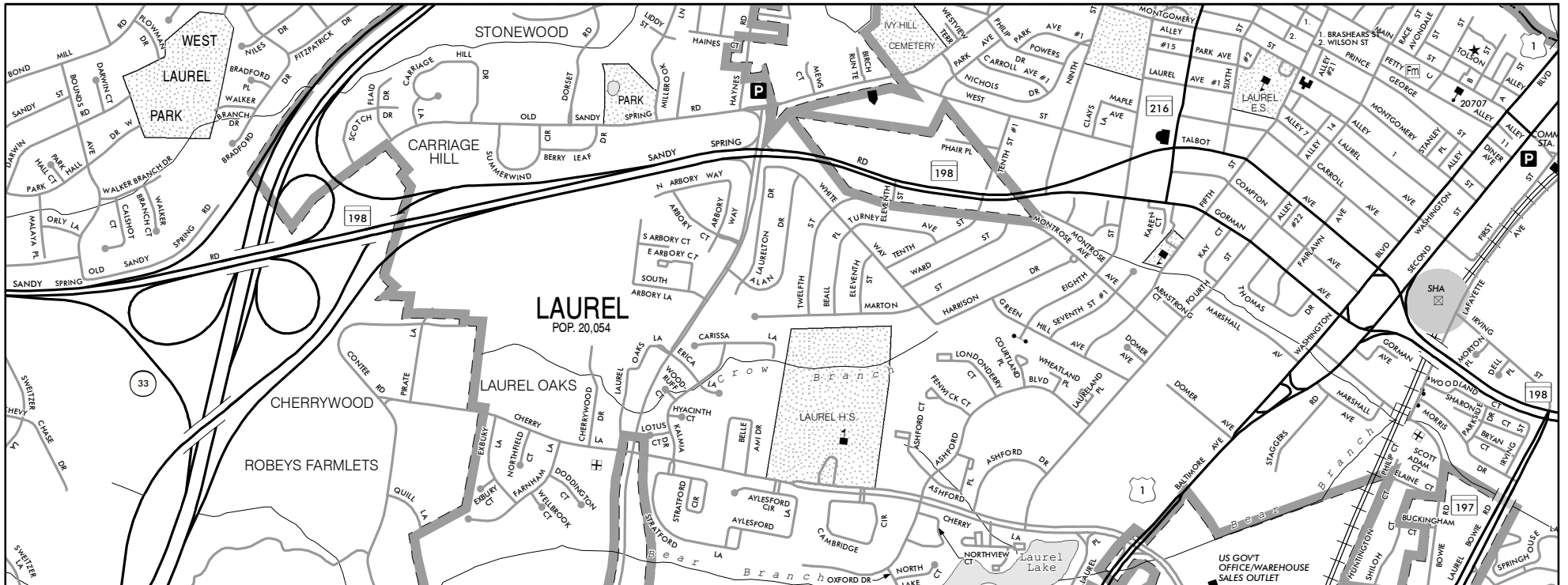


La Plata Shop (shop 53)

5725 Washington Avenue, La Plata, MD

Take I-95 south to I-695 east to I-97 south (Annapolis/Bay Bridge). Follow I-97 south to US 3/301 south. Continue on US 3/301 south, towards La Plata. When you come into La Plata, make a left at the traffic light onto MD 6 east. Follow MD 6 east to the first traffic light and make a left onto Washington Avenue. Follow Washington Avenue approximately 3 miles. The shop is on the left.



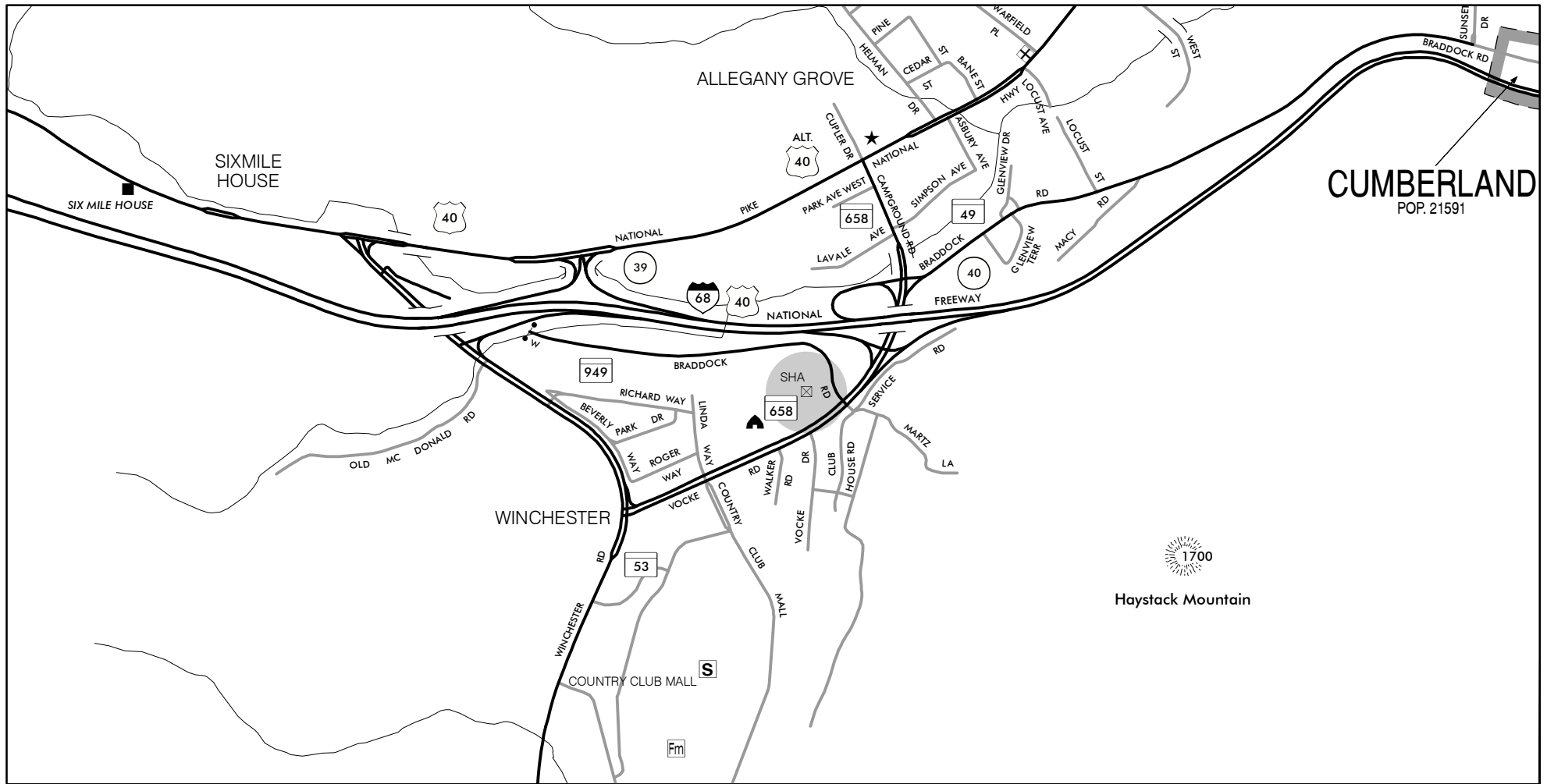


Laurel Shop (shop 33)

400 Second Avenue, Laurel, MD

Take I-95 south to exit 33A, MD 198 (Sandy Spring Road) east, toward Laurel. Follow MD 198 approximately 2 miles and turn left onto US 1 north (second street). The shop will be visible ahead on your right. After passing MD 198 westbound, move into the far right hand lane and turn onto Laurel Avenue (carwash on your left), than immediately turn right into the Laurel shop.





District 6 Office & LaVale Shop (shop 62)

1221 West Braddock Road, LaVale, MD

Take I-695 east to I-70 west. Follow I-70 west to I-68 west, exit 1-A (it is a left exit). Follow I-68 west to exit 40 (Vocke Road). Bear right at the bottom of the ramp, and keep going right until you go under I-68. Follow Vocke Road through the traffic light, and past the first road (Braddock Road) on the right. Take the next entrance on the right. You will see the chain link fence and salt dome. The District office is on your right and the shop is on your left beyond the gas pumps and salt dome.



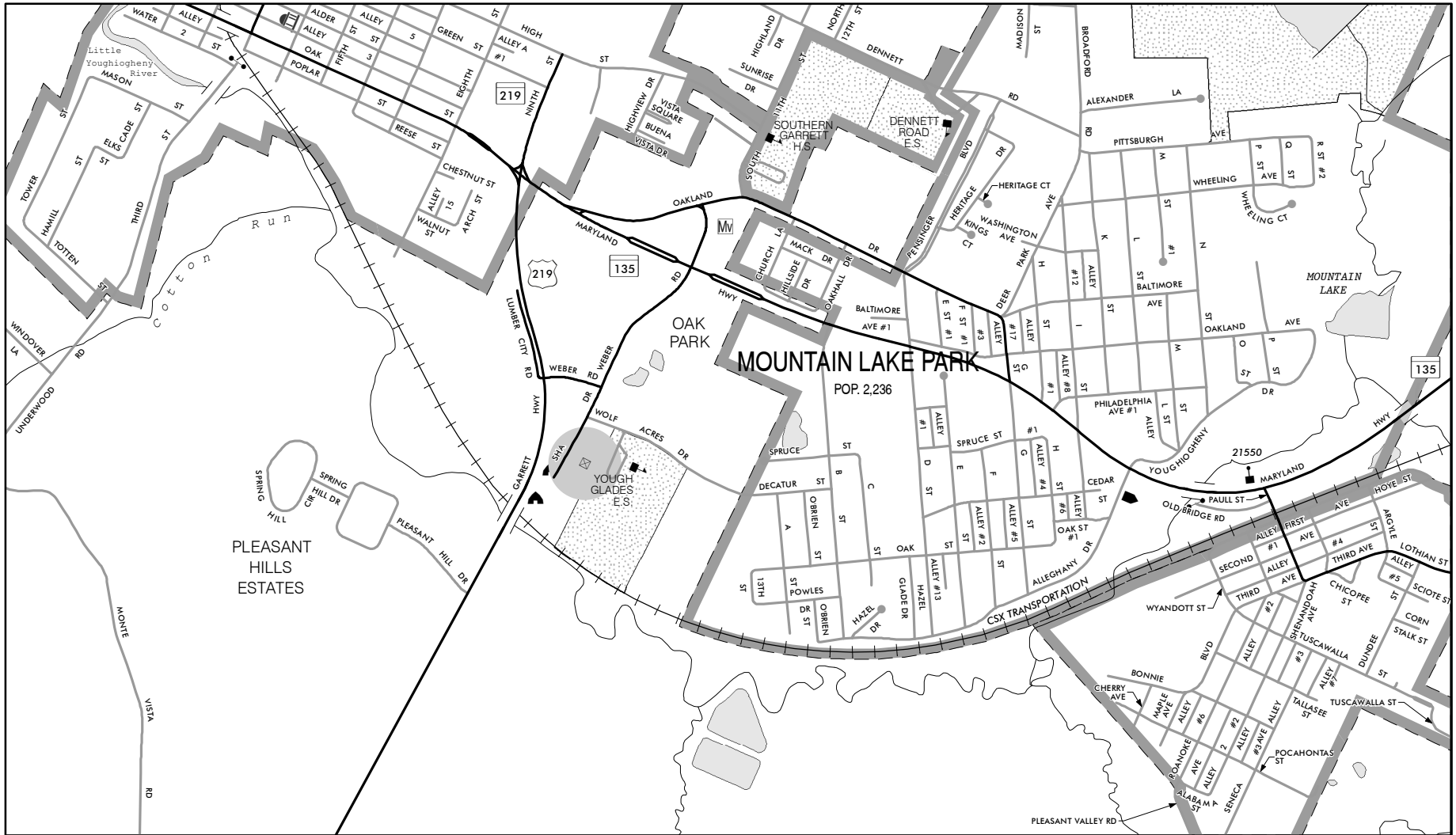


Leonardtown Shop (shop 54)

27345 Point Lookout Road, Leonardtown, MD

Take I-95 south to I-695 east to I-97 south (Annapolis/Bay Bridge). Follow I-97 south to US 3/301 south. Continue on US 3/301 south, towards Waldorf. When you come into Waldorf, make a left at the traffic light onto MD 5 south. Follow MD 5 south until you see the Wawa Convenience Store. Turn right onto MD 5 again (Leonardtown Road). You should see a sign that reads "Leonardtown/ Loveville". Stay on MD 5 at the MD 5/238 split. The shop will be approximately 5 miles past the split on your right. Just past the MVA building.



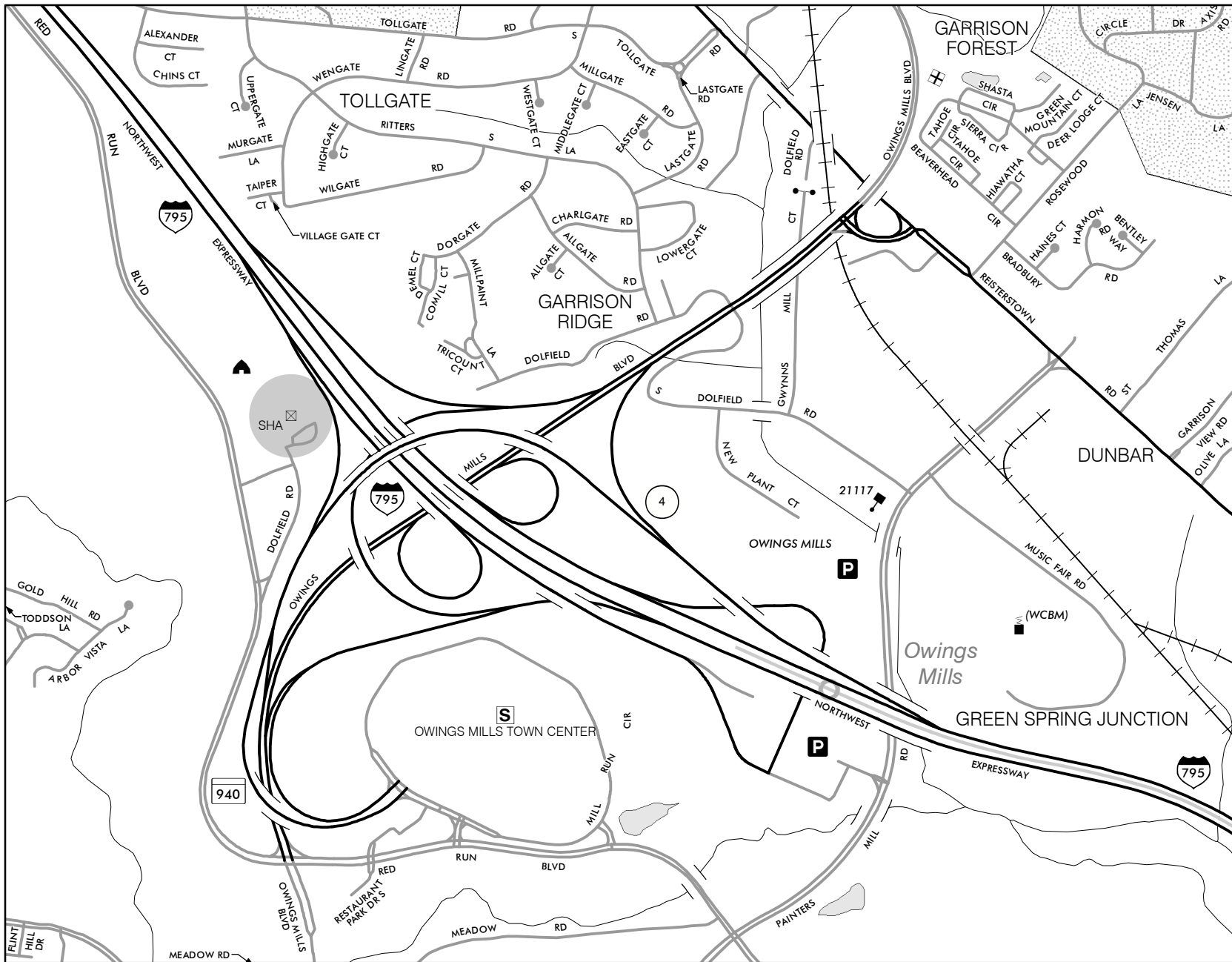


Oakland Shop (shop 66)

95 SHA Drive, Oakland, MD

Take I-695 east to I-70 west. Follow I-70 west to I-68 west, exit 1-A (it is a left exit). Follow I-68 west to exit 14-A (US 219 south). Continue on US 219 south past Deep Creek Lake to Oakland. Continue through Oakland following the US 219 south signs (there are a couple of turns). US 219 turns right just past the Burger King. At the next intersection, only a short distance from the Burger King, turn left onto Weber Road. Go down the hill and turn right onto SHA Drive. You will see the brown block shop building and salt dome on the left.



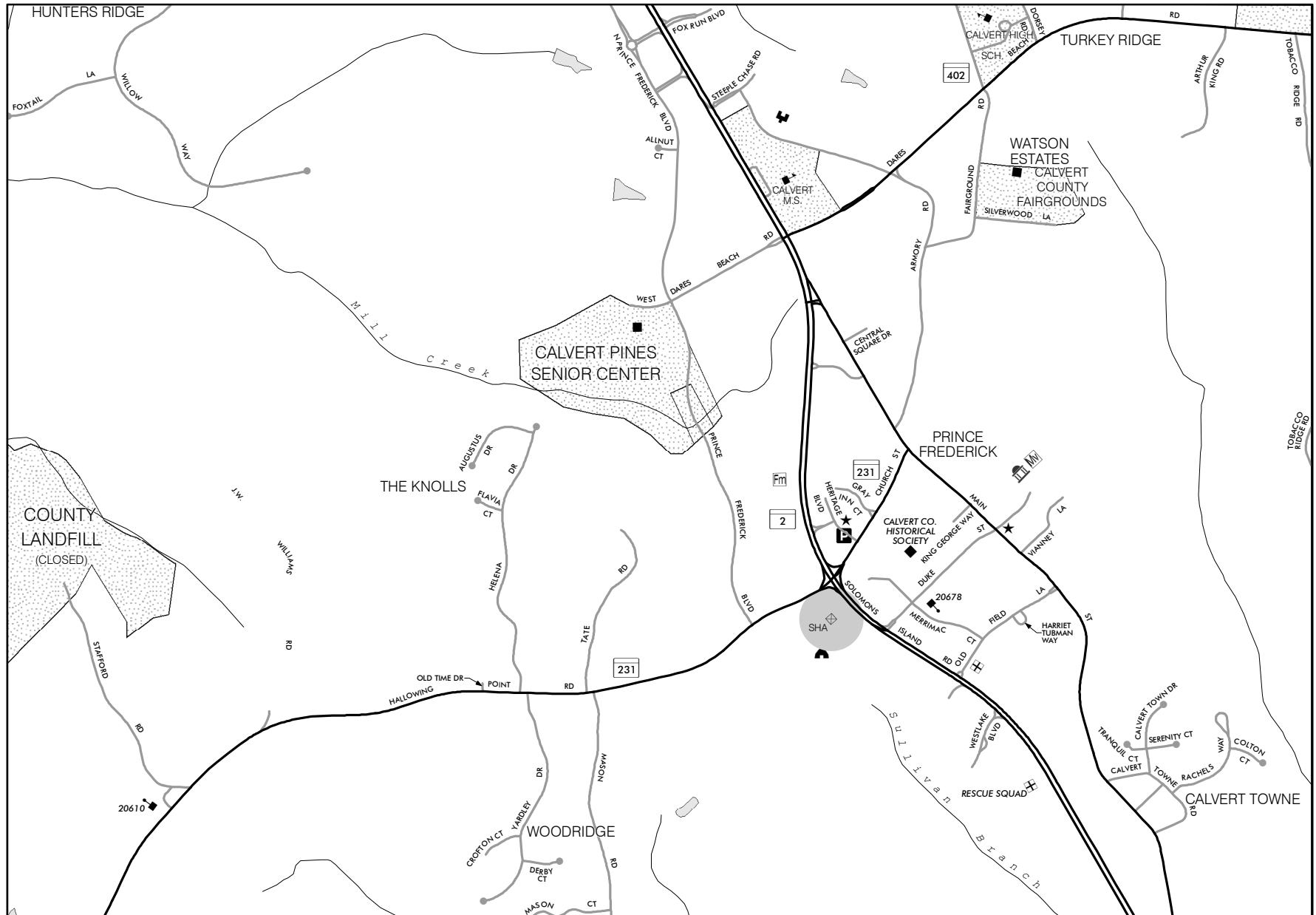


Owings Mills Shop (shop 43)

10690 Red Run Blvd., Owings Mills, MD

Take I-83 north to I-695. Get on I-695 west, towards Pikesville. Follow I-695 west to I-795. Follow I-795 to exit 4. At the exit stay in the left lane, at the light turn right onto Red Run Boulevard. Turn right onto Dolfield Road (SHA shop sign). Shop is ahead of you.



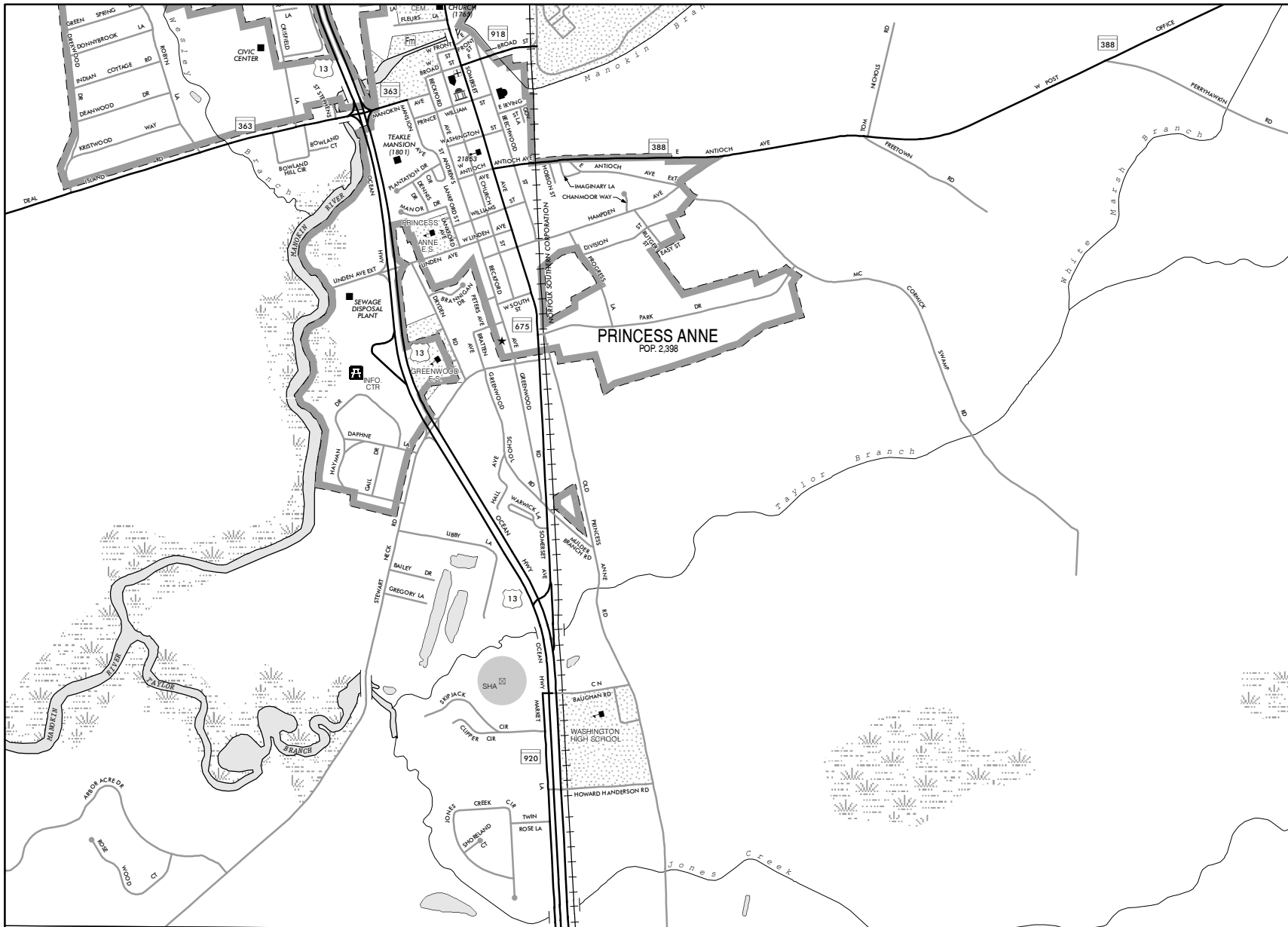


Prince Frederick Shop (shop 55)

100 Hallowing Point Road (Route 231), Prince Frederick, MD

Take I-95 south to I-695 east to I-97 south (Annapolis/Bay Bridge). Follow I-97 south to US 3/301 south. Continue on US 3/301 south, approximately 20 miles towards Upper Marlboro. Turn right onto MD 4 south (Prince Frederick), this will be the second MD 4 exit. MD 4 will eventually turn into MD 2-4. Continue on MD 4 approximately 23.5 miles. Turn right onto MD 231 west (there will be a traffic light at this intersection). The shop is 100 ft. on you left.

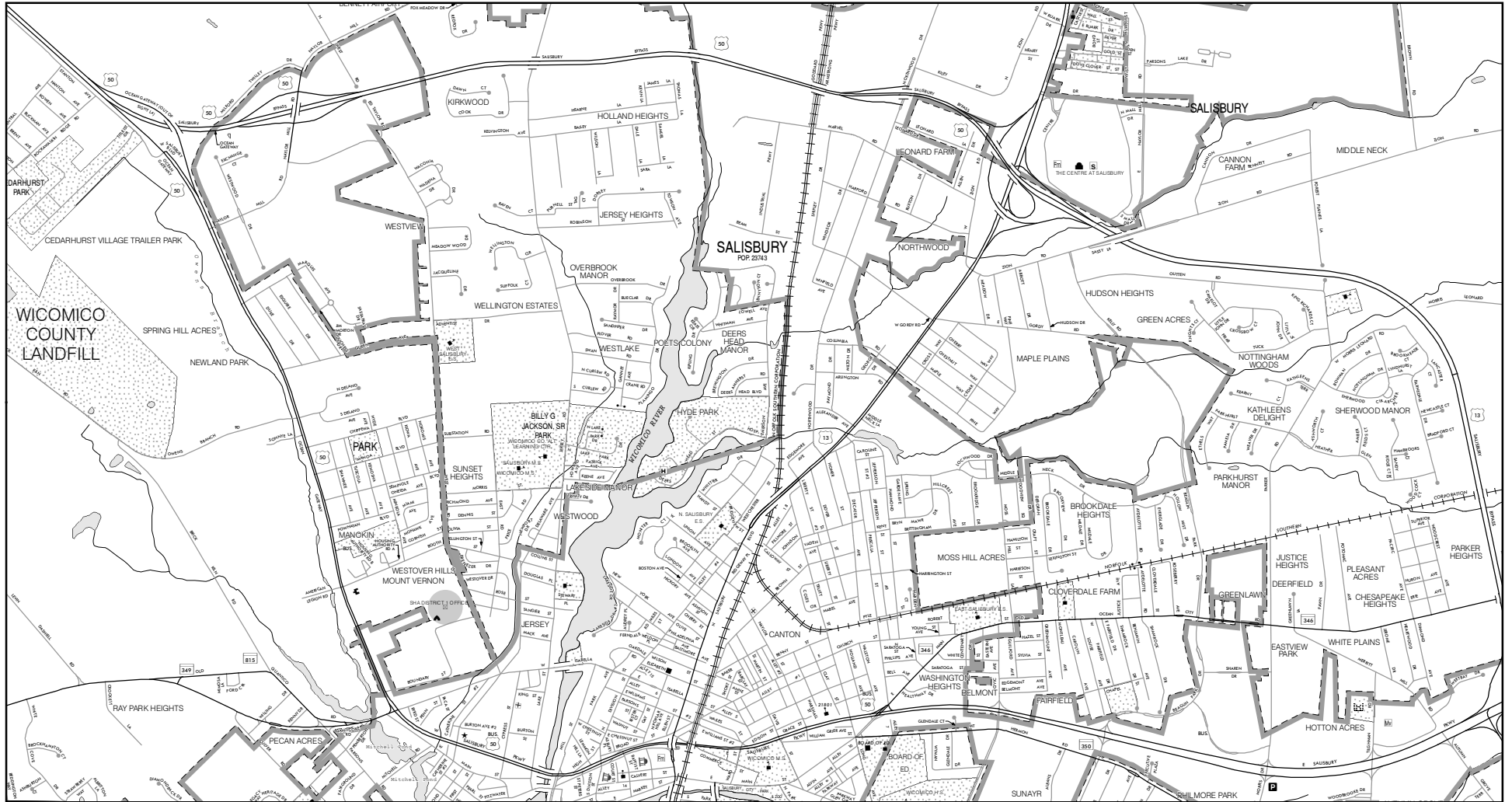




Princess Anne Shop (shop 12)

10980 Market Lane, Princess Anne, MD

Take I-695 to I-97 South, (towards Bay Bridge). Follow I-97 South to US 50 East. Continue on US 50 through Salisbury. As you pass through Salisbury, bear right at the exit ramp onto US 13 South. Stay on US 13 South through the Town of Princess Anne. The shop is located on US 13 approximately 0.5 miles past Stewart Neck Road. (At Stewart Neck Road you will see the Somerset Animal Hospital.)

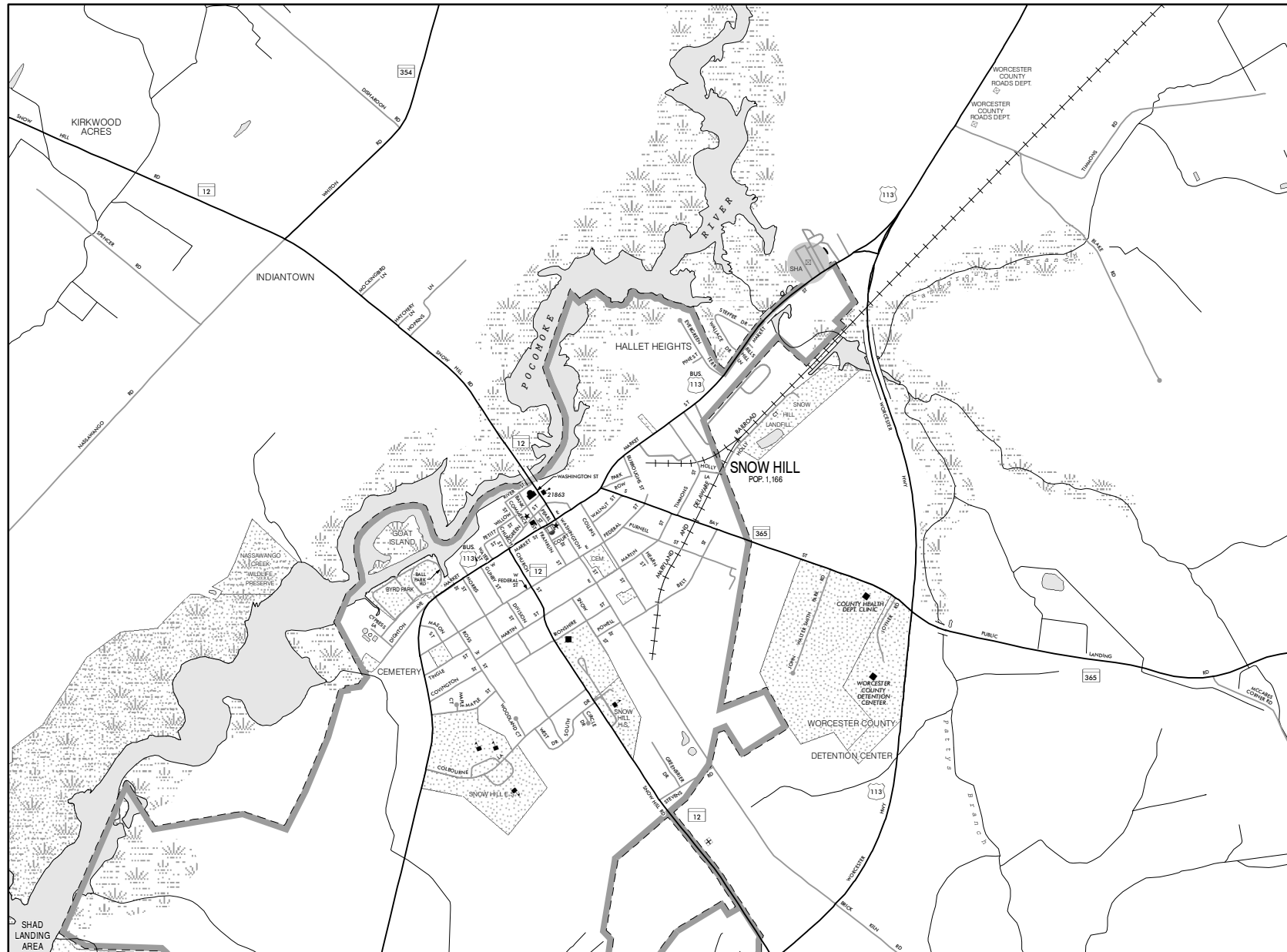


District 1 Office & Salisbury Shop (shop 13)

660 West Road, Salisbury, MD

Take I-695 to I-97 South (towards Bay Bridge). Follow I-97 South to US 50 East. Take Bus. US 50 towards Salisbury. Just before you drive into the City of Salisbury, you will see a National Guard Armory on your left. Turn left next to the Armory onto Booth St. Continue on Booth St. to the stop sign and make a right onto West Rd. Go approximately 1000 ft. on West Road. The SHA District 1 Office and Salisbury Shop complex is on the right.



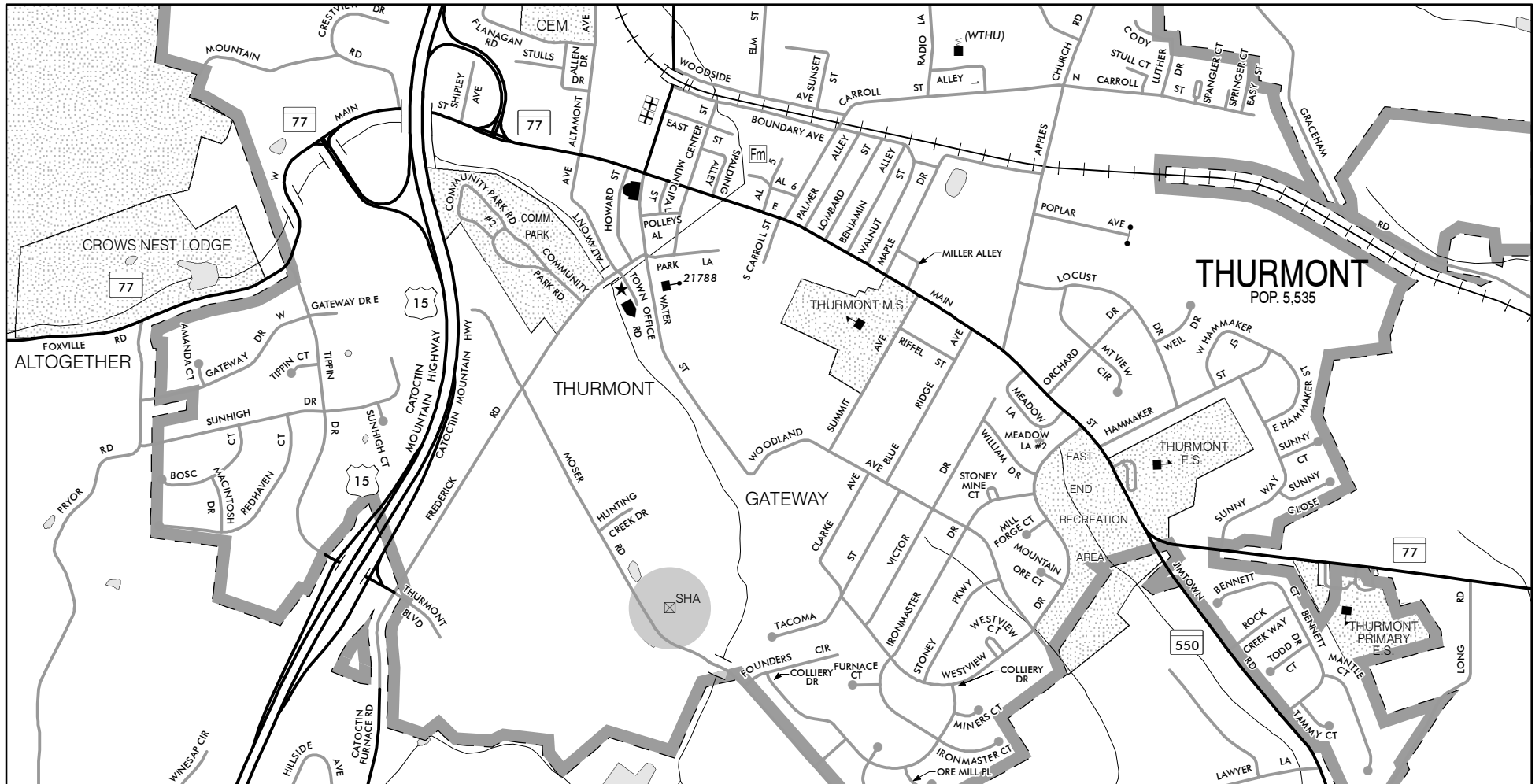


Snow Hill Shop (shop 14)

PO Box 268, Snow Hill, MD

Take I-695 to I-97 South, (towards Bay Bridge). Follow I-97 South to US 50 East. Continue on US 50 towards Salisbury. As you pass through the City of Salisbury, you will come upon the US 13 overpass. Turn right at the next intersection onto Ward St. and go to the signal at East Main St. Turn right onto East Main St. and immediately move into the left hand lane. Drive approximately 400 ft. and at the next traffic light turn left onto MD 12. Follow MD 12 approximately 14 miles to the Town of Snow Hill. Once in Snow Hill, turn left at the traffic light onto US 113 (formerly MD 394). Continue northerly on US 113 Business for approximately 1.5 miles. The shop is located on the left, directly across from the McDonald's.



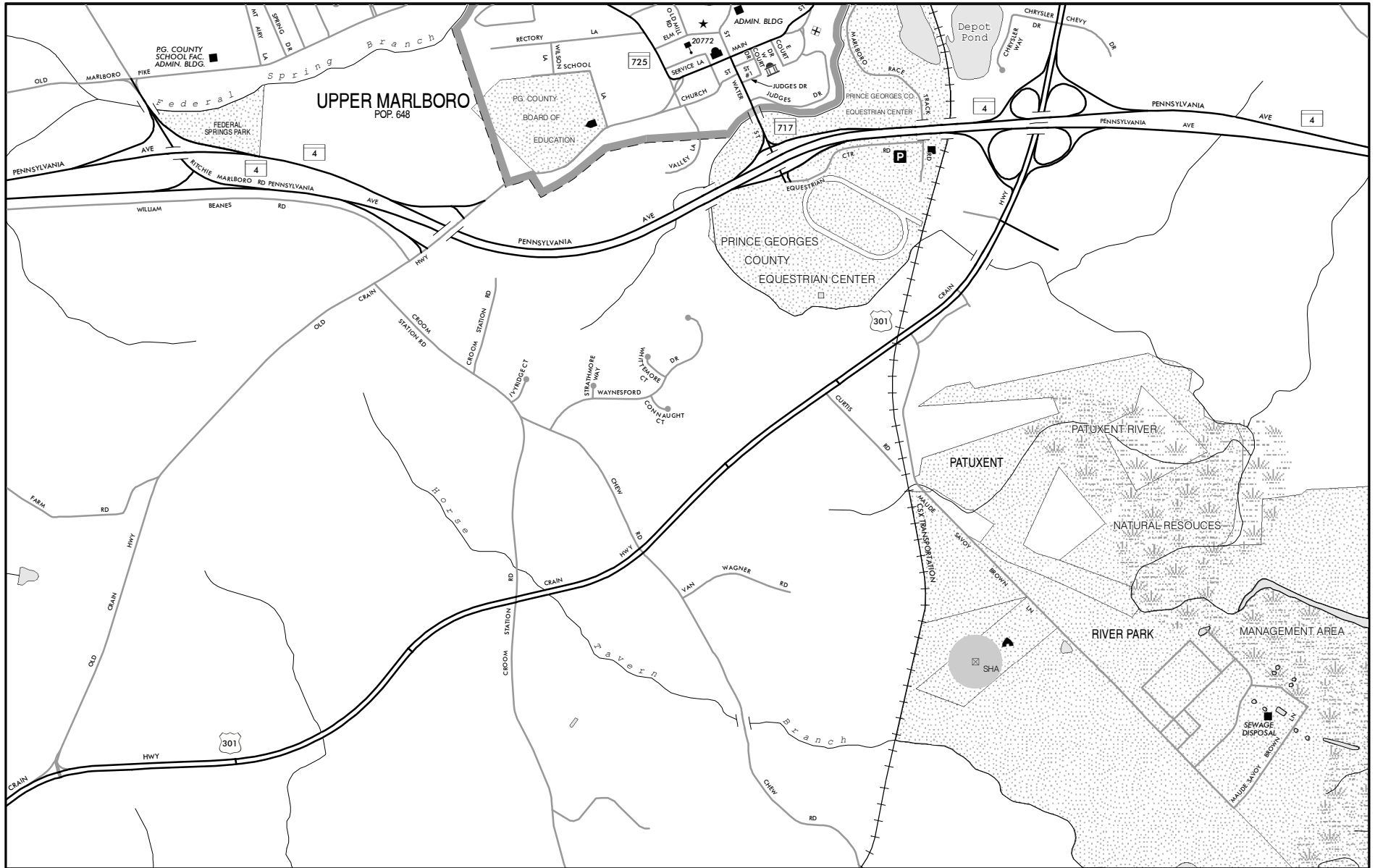


Thurmont Shop (shop 73)

67 Moser Road, Thurmont, MD

Take I-695 to I-70 west to exit 53 (US15 north). Continue on US15 north to MD 806 - marked Thurmont (Make sure you take the exit marked 806/Thurmont, it will be the 3rd 806 exit). Come down the ramp, bearing right at the stop sign, at the traffic light there will be a McDonalds. Turn left at the light onto Frederick Road and go approximately 1/2 mile. When you pass the Cozy Inn on your right, turn onto Moser Road and follow down about 1/2 mile. The Thurmont shop will be on your left just prior to the bridge.



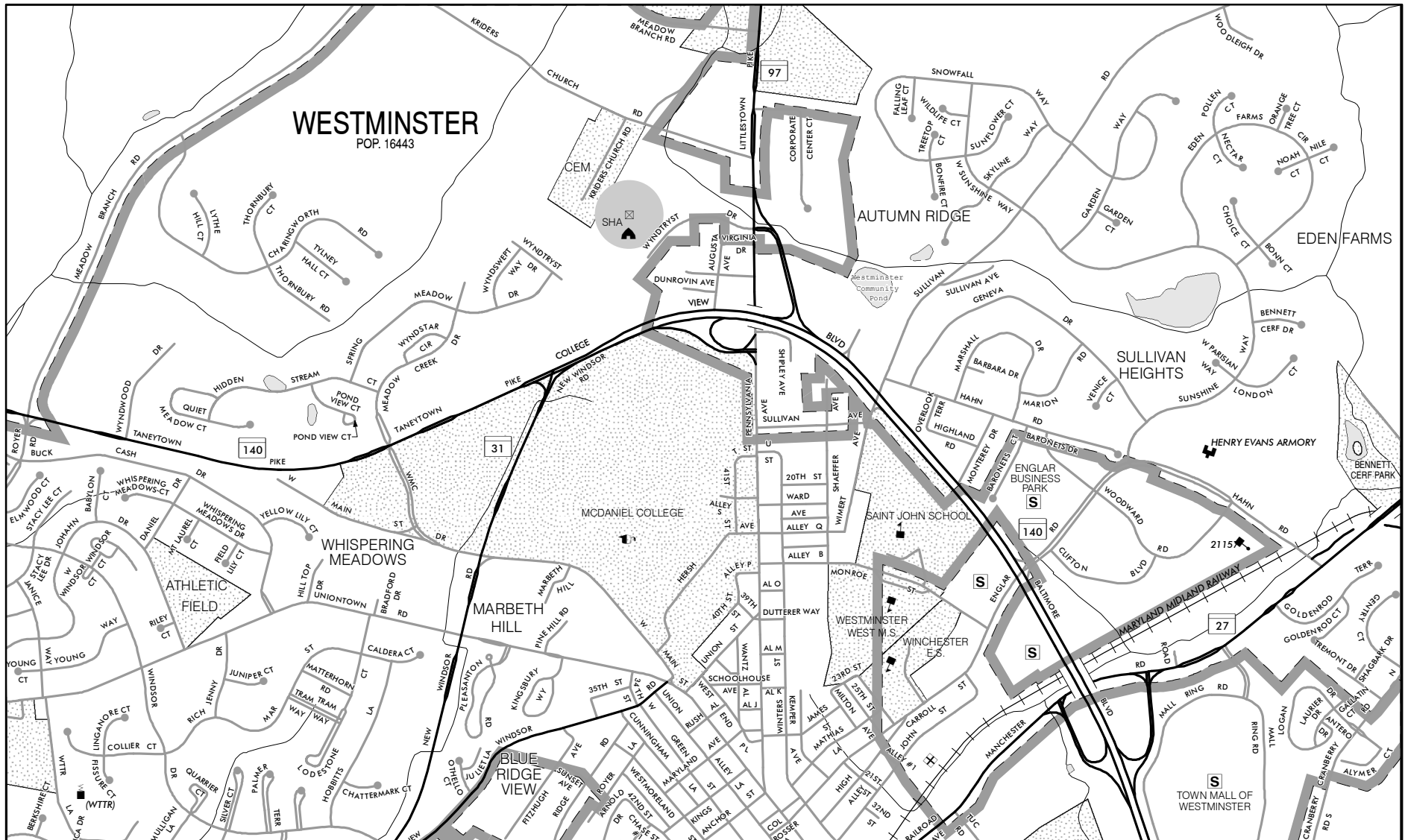


Upper Marlboro (shop 34)

6500 S.E. Crain Highway, Upper Marlboro, MD

Take I-95 south to I-695 east to I-97 south (Annapolis/Bay Bridge). Follow I-97 to 3/301 south. Continue on 3/301 south, approximately 20 miles towards Upper Marlboro. When you start seeing signs for MD 4, get into the left hand lane. After you pass the MD 4 exits, you will make a left turn onto Brown Road. If you go over the railroad tracks you have gone too far. Follow the signs for the WSSC Treatment Plant approximately 2 miles. Turn right into the shop yard.





Westminister Shop (shop 74)

150 Wyndtryst Drive, Westminister, MD

Take I-695 west to exit 19 (I-795/northwest expressway). Continue on I-795 north to exit 9B (MD 140 west). Stay on MD 140 west for approximately 12.5 miles, you will pass Cranberry Mall, to I-97 north. If you stay in the right hand lane you will exit onto I-97 north. The ramp splits in the left hand lane of the ramp. At the bottom of the ramp there is a stop sign, the shop is directly across the road from the stop sign.

