

LEGEND

- HIGHWAY CLASSIFICATION**

 - Interstate Toll Highway
 - Interstate Highway
 - U.S. Highway
 - State / U.S. Toll Highway
 - State Highway
 - County Road
- HIGHWAY DESIGNATION**

 - Interstate Highway
 - U.S. Highway
 - State Highway
 - Interchange Exit
- RAILROADS**

 - Standard Tracks with Station/Stop
 - Rapid Transit-Inter Urban
 - Overpass-Underpass
- AREA DESIGNATION**

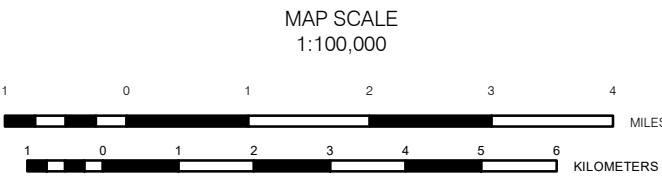
 - Incorporated City
 - Forest, Park, Recreation Area
 - Federal, Military Reservation
 - Reservation
 - State Capital
 - County Seat
- ROADSIDE CULTURE**

 - Airport
 - Armory
 - Camping Facility
 - City/Town Hall
 - College/University
 - Community College
 - Commuter Station w/Parking
 - County Police
 - Courthouse
 - MD Dept. of Agriculture Farmers Market
 - Fire/Rescue
 - Garage/SHA/County/Municipal
 - Golf Course/County Club
 - Hospital w/24 hour Emergency Room
 - Library
 - Lighthouse
 - Light Rail
 - MD Motor Vehicle Administration
 - Metro (MTA)
 - Metrorail (WMATA)
 - Park and Ride
 - Post Office
 - 123 Prominent Peak w/Elevation
 - State Police
 - Welcome Center
 - Wildlife Area (State)
 - Wildlife Area (Federal)

GENERAL HIGHWAY MAP
CARROLL COUNTY
MARYLAND
POPULATION 172,991 (2020)

PREPARED BY THE
MARYLAND DEPARTMENT OF TRANSPORTATION
STATE HIGHWAY ADMINISTRATION

IN COOPERATION WITH THE
UNITED STATES DEPARTMENT OF TRANSPORTATION
FEDERAL HIGHWAY ADMINISTRATION



PUBLISHED: 2023

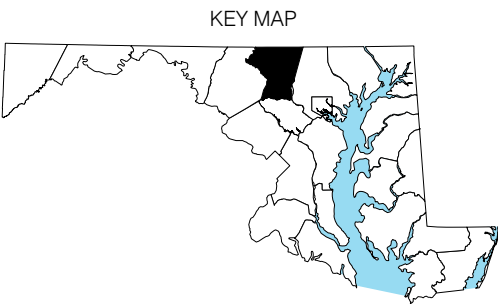
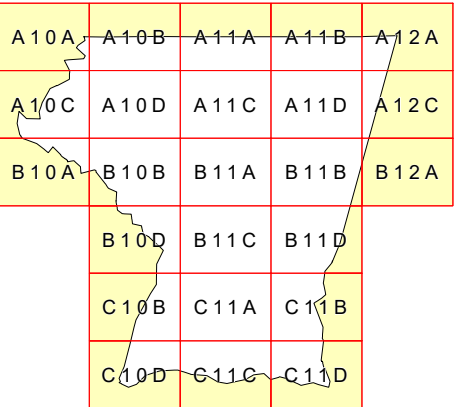
LAMBERT CONFORMAL CONIC PROJECTION

THE CULTURAL FEATURES SHOWN ON THIS MAP ARE FOR LOCATING PURPOSES ONLY AND MAY NOT REFLECT ACTUAL CONDITIONS.

THIS MAP WAS CREATED USING MARYLAND STATE PLANE COORDINATE 50,000 FOOT GRID VALUES BASED ON THE 1983 NORTH AMERICAN DATUM (NAD83) TICS.

DISCLAIMER: THE DATA AND RELATED MATERIALS CONTAINED HEREIN ARE PROVIDED "AS IS" AND WERE CREATED TO MEET A SPECIFIC BUSINESS NEED OF THE MARYLAND STATE HIGHWAY ADMINISTRATION (SHA). ANY OTHER USE, WHILE NOT PROHIBITED, IS THE SOLE RESPONSIBILITY OF THE USER WHO SHALL ASSUME ALL LIABILITY REGARDING THE FITNESS OF USE OF THE INFORMATION.

STATEWIDE GRID MAP KEY



MDT MARYLAND DEPARTMENT OF TRANSPORTATION
STATE HIGHWAY ADMINISTRATION