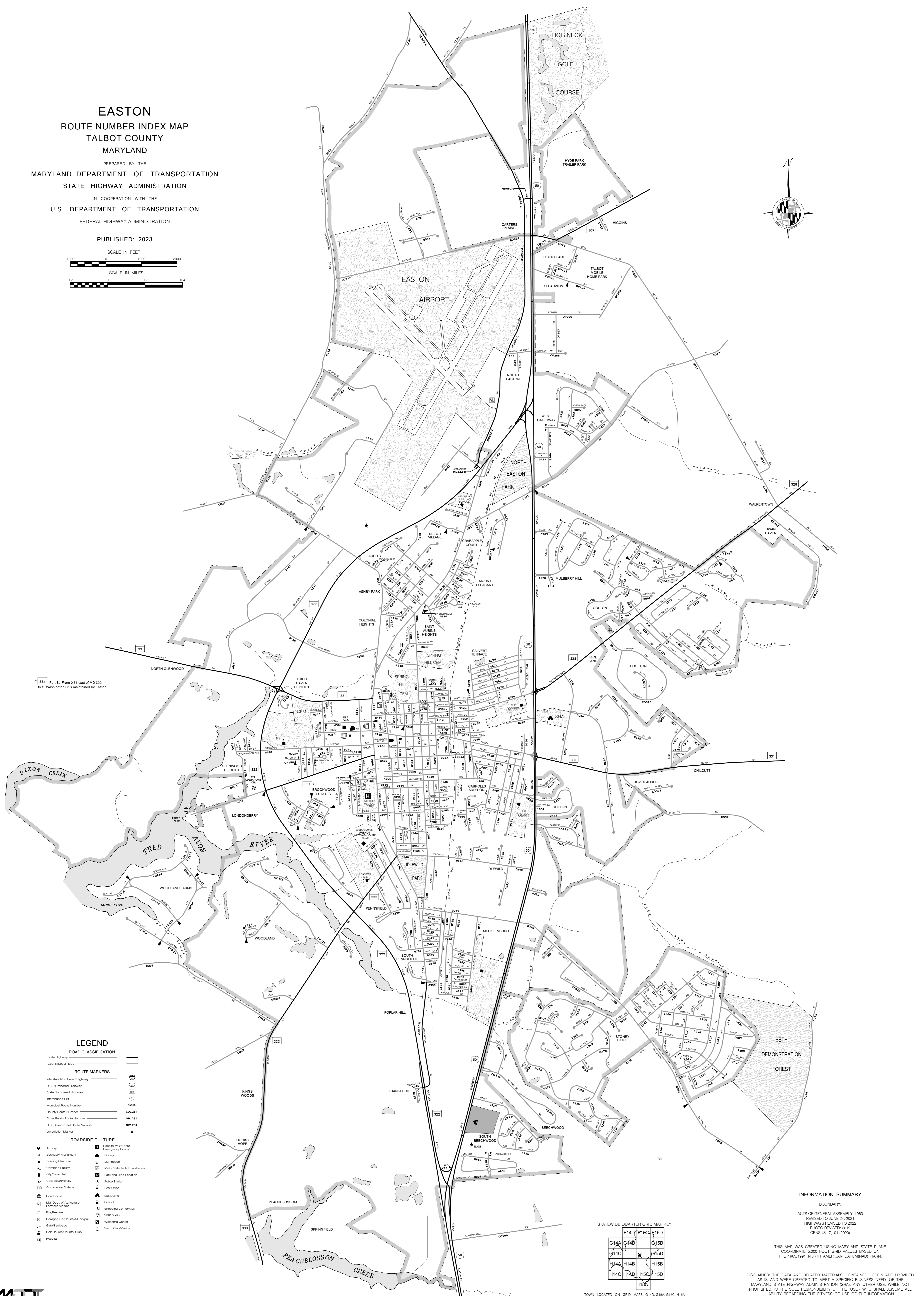
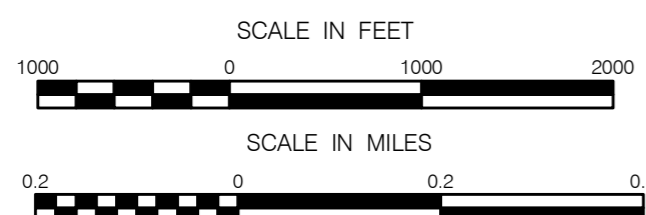


EASTON
ROUTE NUMBER INDEX MAP
TALBOT COUNTY
MARYLAND
 PREPARED BY THE
MARYLAND DEPARTMENT OF TRANSPORTATION
STATE HIGHWAY ADMINISTRATION
 IN COOPERATION WITH THE
U.S. DEPARTMENT OF TRANSPORTATION
FEDERAL HIGHWAY ADMINISTRATION

PUBLISHED: 2023

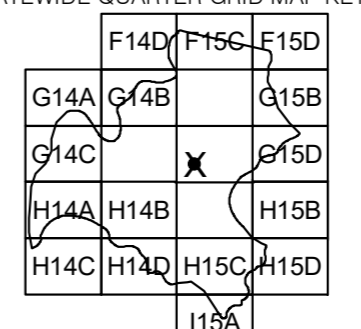


1234 Part St. From U.S. east of MD 302 to S. Washington St. is maintained by Easton.

LEGEND

- ROAD CLASSIFICATION**
- State Highway
 - County/Local Road
- ROUTE MARKERS**
- Interstate Numbered Highway
 - U.S. Numbered Highway
 - State Numbered Highway
 - Interchange Exit
 - Municipal/Route Number
 - County Route Number
 - Other Public Route Number
 - U.S. Government Route Number
 - Jurisdiction Marker
- ROADSIDE CULTURE**
- Army
 - Boundary Monument
 - Building/Structure
 - Camping Facility
 - City/Town Hall
 - College/University
 - Community College
 - Courthouse
 - MD Dept. of Agriculture
 - Farmhouse
 - Garage/Shop/Courthouse/Municipal
 - Gas/Ben/Service
 - Golf Course/Country Club
 - Hospital
 - Hotel
 - Library
 - Lighthouse
 - Motor Vehicle Administration
 - Park and Recreation Location
 - Police Station
 - Post Office
 - Salt Dome
 - Shrine
 - Shopping Center/Atm
 - Veteran's Affairs
 - Welcome Center
 - Yacht Club/Marina

STATEWIDE QUARTER GRID MAP KEY



TOWN LOCATED ON GRID MAPS G14, G15A, G15C, H15A

INFORMATION SUMMARY

BOUNDARY:
 ACTS OF GENERAL ASSEMBLY, 1983
 REVISED TO JUNE 24, 2021
 HIGHWAYS REVISED TO 2022
 PHOTO REVISED 2019
 CENSUS 17,101 (2020)

THIS MAP WAS CREATED USING MARYLAND STATE PLANE COORDINATE 5,000 FOOT GRID VALUES BASED ON THE 1983/1991 NORTH AMERICAN DATUM(NAD) HARN.

DISCLAIMER: THE DATA AND RELATED MATERIALS CONTAINED HEREIN ARE PROVIDED AS IS AND WERE CREATED TO MEET A SPECIFIC BUSINESS NEED OF THE MARYLAND STATE HIGHWAY ADMINISTRATION (SHA). ANY OTHER USE, WHILE NOT PROHIBITED, IS THE SOLE RESPONSIBILITY OF THE USER WHO SHALL ASSUME ALL LIABILITY REGARDING THE FITNESS OF USE OF THE INFORMATION. MUNICIPAL BOUNDARIES ARE BASED ON DATA OBTAINED FROM THE MARYLAND DEPARTMENT OF PLANNING (MDP).