

GARRETT PARK


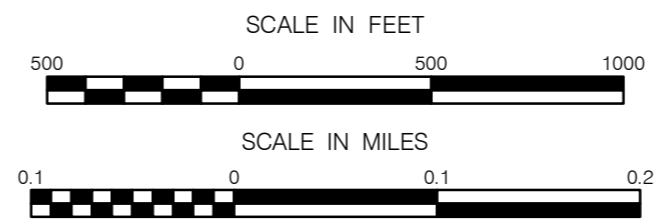
ROUTE NUMBER INDEX MAP

MONTGOMERY COUNTY

MARYLAND

PREPARED BY THE
MARYLAND DEPARTMENT OF TRANSPORTATION
 STATE HIGHWAY ADMINISTRATION
 IN COOPERATION WITH THE
U.S. DEPARTMENT OF TRANSPORTATION
 FEDERAL HIGHWAY ADMINISTRATION

PUBLISHED: 2017



LEGEND

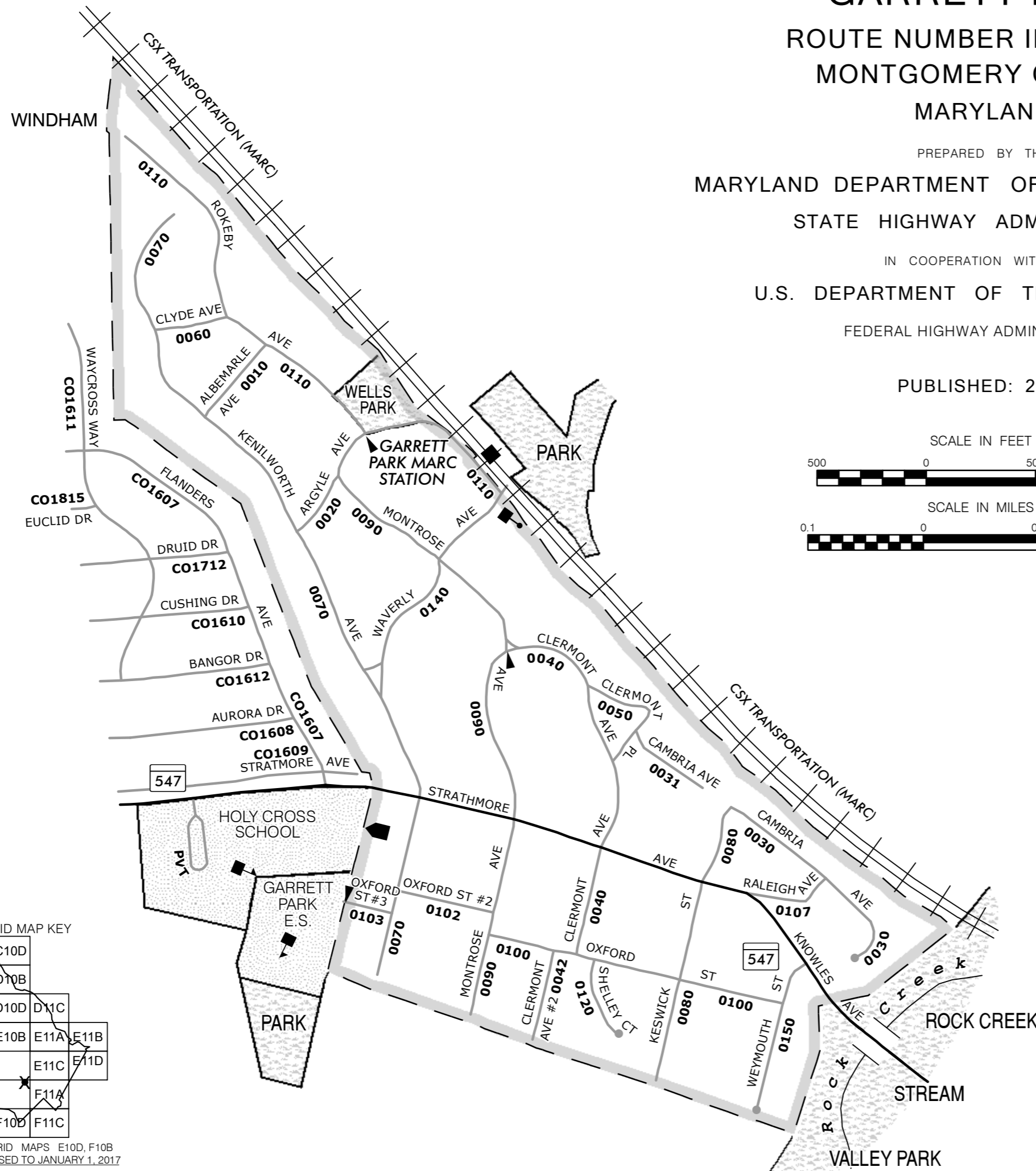
- | ROAD CLASSIFICATION | |
|--|------------------------------------|
| State Highway | — |
| County/Local Road | — |
| ROUTE MARKERS | |
| Interstate Numbered Highway | |
| U.S. Numbered Highway | |
| State Numbered Highway | |
| Interchange Exit | |
| Municipal Route Number | 1234 |
| County Route Number | CO1234 |
| Other Public Route Number | OP1234 |
| U.S. Government Route Number | GV1234 |
| Jurisdiction Marker | |
| ROADSIDE CULTURE | |
| Armory | Hospital w/ 24 hour Emergency Room |
| Boundary Monument | Library |
| Building/Structure | Lighthouse |
| Camping Facility | Motor Vehicle Administration |
| College (Junior) | Park and Ride Location |
| College/University | Police Station |
| City/Town Hall | Post Office |
| Courthouse | Radio/Microwave/TV Tower |
| Mid. Dept. of Agriculture Farmers Market | Salt Dome |
| Fire/Rescue | School |
| Garage/SHA/County/Municipal | Shopping Center/Mall |
| Gate/Barricade | VEIP Station |
| Golf Course/Country Club | Welcome Center |
| Hospital | Yacht Club/Marina |

INFORMATION SUMMARY

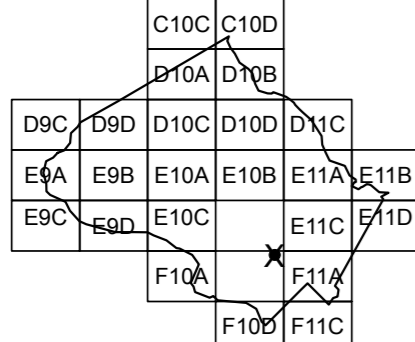
BOUNDARY:
 ACTS OF GENERAL ASSEMBLY, 1983
 REVISED TO JULY 1, 1983
 HIGHWAYS REVISED TO JANUARY 1, 2017
 PHOTO REVISED: 2014
 CENSUS 992 (2010)

THIS MAP WAS CREATED USING MARYLAND STATE PLANE
 COORDINATE 5,000 FOOT GRID VALUES BASED ON
 THE 1983/1991 NORTH AMERICAN DATUM(NAD) HARN.

DISCLAIMER: THE DATA AND RELATED MATERIALS CONTAINED HEREIN ARE PROVIDED
 'AS IS' AND WERE CREATED TO MEET A SPECIFIC BUSINESS NEED OF THE
 MARYLAND STATE HIGHWAY ADMINISTRATION (SHA). ANY OTHER USE, WHILE NOT
 PROHIBITED, IS THE SOLE RESPONSIBILITY OF THE USER WHO SHALL ASSUME ALL
 LIABILITY REGARDING THE FITNESS OF USE OF THE INFORMATION.
 MUNICIPAL BOUNDARIES ARE BASED ON DATA OBTAINED FROM THE
 MARYLAND DEPARTMENT OF PLANNING (MDP).



STATEWIDE GRID MAP KEY



TOWN LOCATED ON GRID MAPS E10D, F10B
 MUNICIPAL INDEX MAP REVISED TO JANUARY 1, 2017