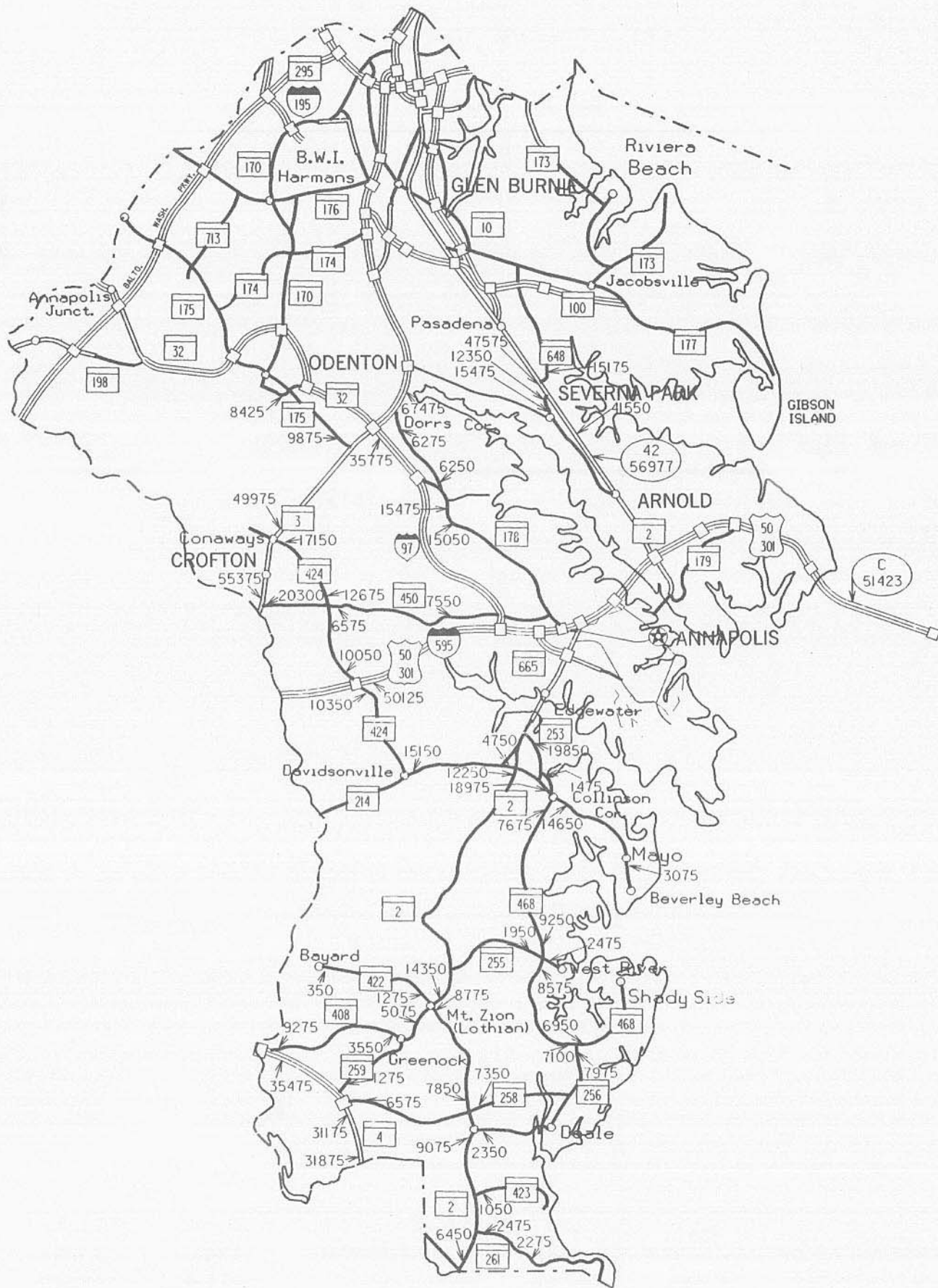


# ALLEGANY COUNTY TRAFFIC VOLUME MAP 1993


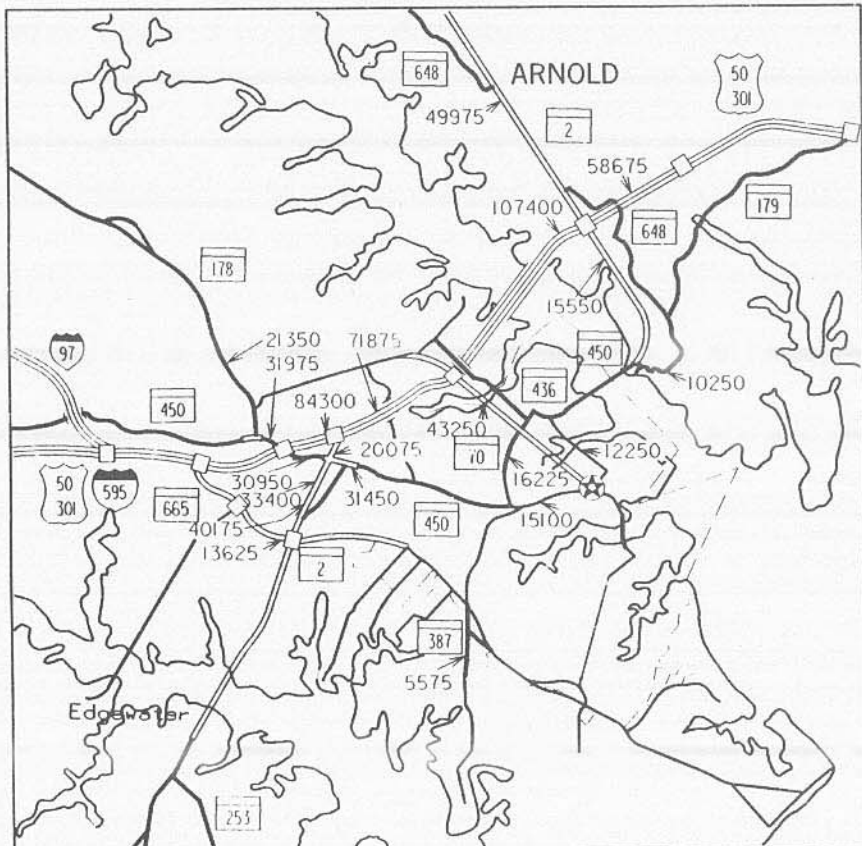
ANNUAL AVERAGE DAILY TRAFFIC  
BASED ON DATA OBTAINED BETWEEN JANUARY 1, 1993 AND DECEMBER 31, 1993

PREPARED BY THE  
*Maryland Department of Transportation*  
STATE HIGHWAY ADMINISTRATION





ANNAPOLIS



ANNE ARUNDEL COUNTY  
TRAFFIC VOLUME MAP

1993

ANNUAL AVERAGE DAILY TRAFFIC

BASED ON DATA OBTAINED BETWEEN JANUARY 1, 1993 AND DECEMBER 31, 1993

PREPARED BY THE

Maryland Department of Transportation  
STATE HIGHWAY ADMINISTRATION

0 4 MILES



# ANNE ARUNDEL COUNTY ENLARGEMENT TRAFFIC VOLUME MAP

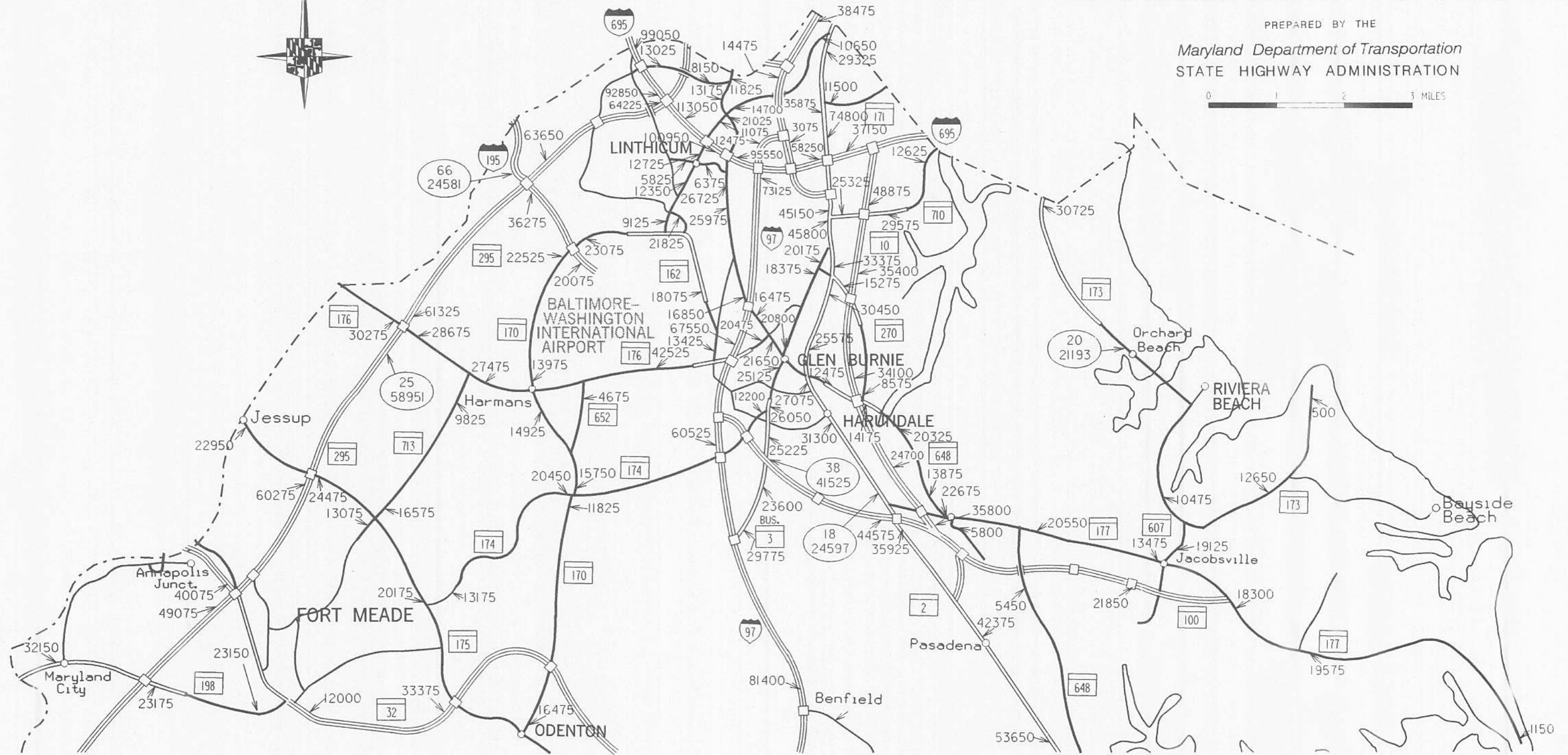

1993

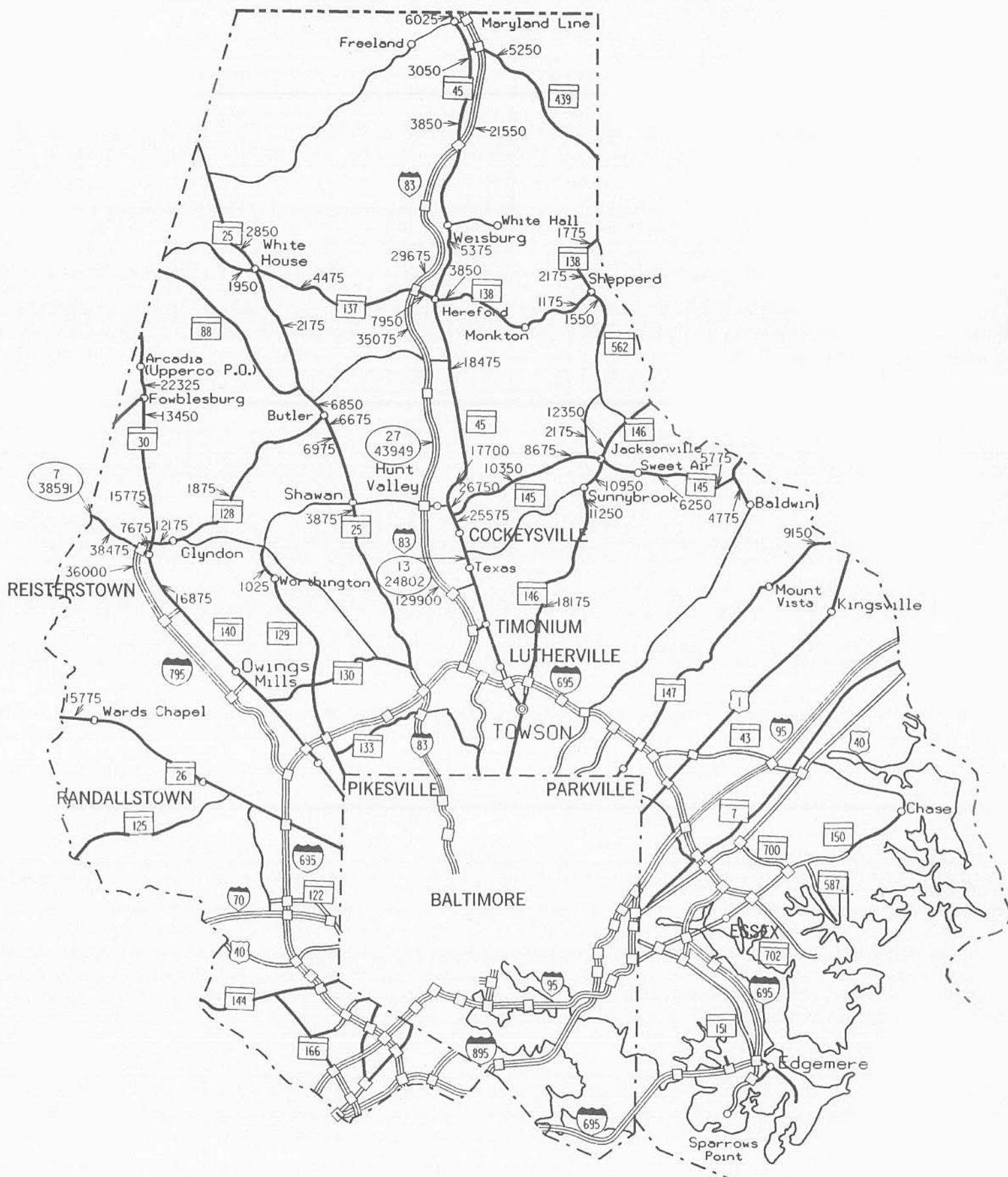
ANNUAL AVERAGE DAILY TRAFFIC

BASED ON DATA OBTAINED BETWEEN JANUARY 1, 1993 AND DECEMBER 31, 1993

PREPARED BY THE

Maryland Department of Transportation  
STATE HIGHWAY ADMINISTRATION





# BALTIMORE COUNTY TRAFFIC VOLUME MAP

1993

ANNUAL AVERAGE DAILY TRAFFIC

BASED ON DATA OBTAINED BETWEEN JANUARY 1, 1993 AND DECEMBER 31, 1993

PREPARED BY THE

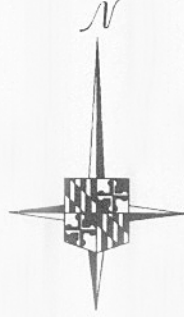
Maryland Department of Transportation  
STATE HIGHWAY ADMINISTRATION







BALTIMORE




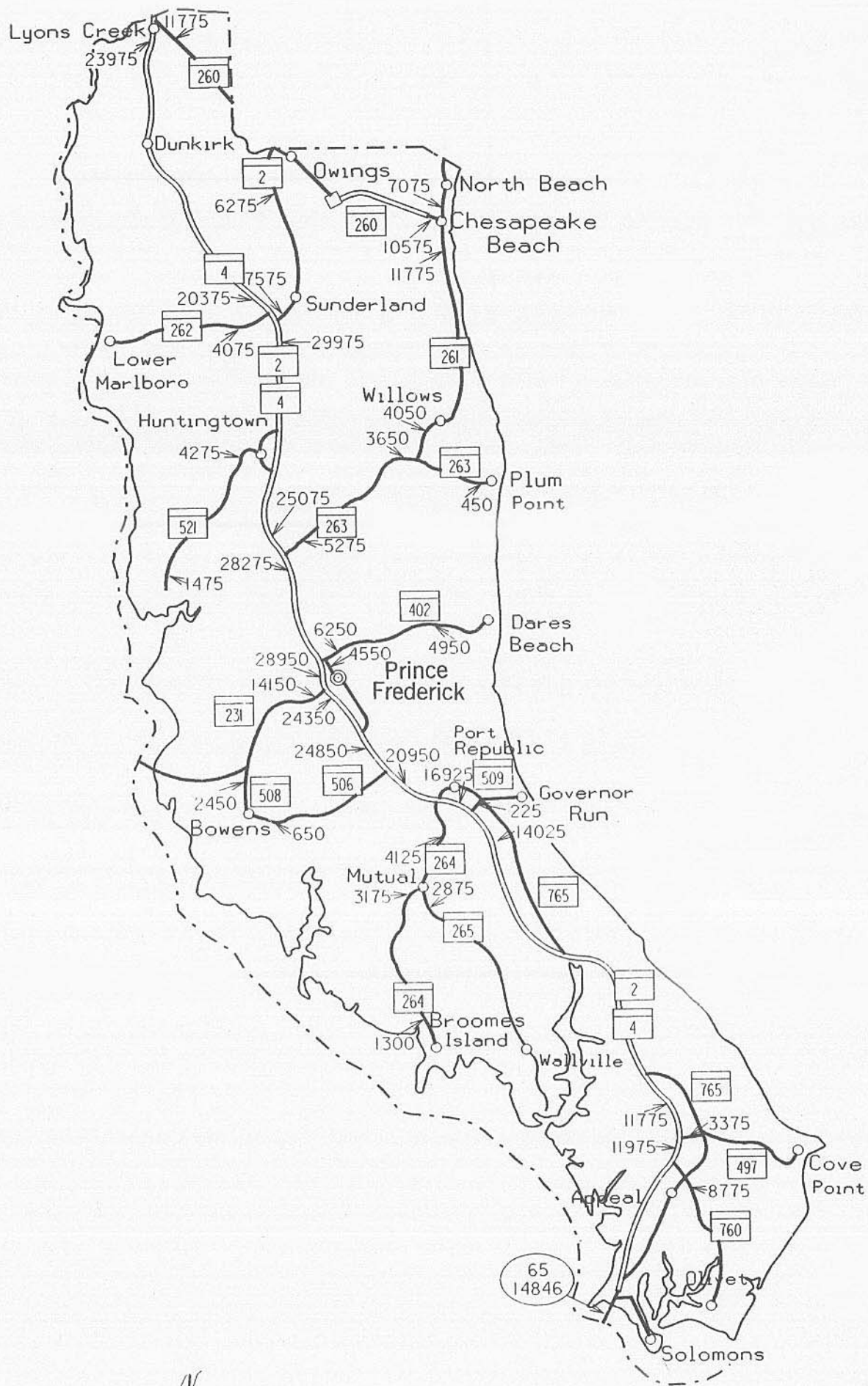
BALTIMORE COUNTY  
ENLARGEMENT  
TRAFFIC VOLUME MAP  
1993

ANNUAL AVERAGE DAILY TRAFFIC  
BASED ON DATA OBTAINED BETWEEN JANUARY 1, 1993 AND DECEMBER 31, 1993

PREPARED BY THE  
Maryland Department of Transportation  
STATE HIGHWAY ADMINISTRATION







# CALVERT COUNTY TRAFFIC VOLUME MAP


1993

ANNUAL AVERAGE DAILY TRAFFIC


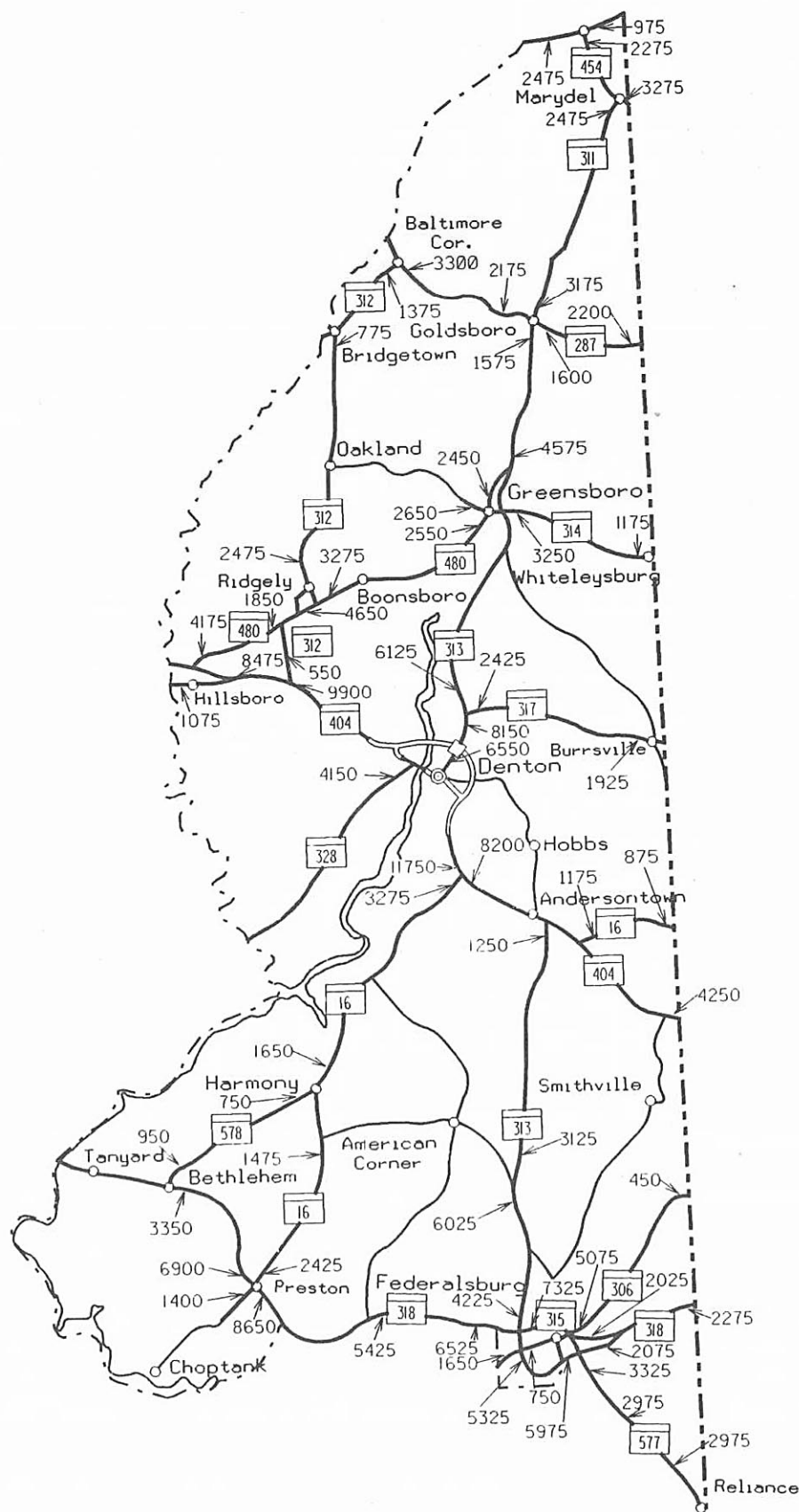
BASED ON DATA OBTAINED BETWEEN JANUARY 1, 1993 AND DECEMBER 31, 1993

PREPARED BY THE

Maryland Department of Transportation  
STATE HIGHWAY ADMINISTRATION







# CAROLINE COUNTY TRAFFIC VOLUME MAP

1993

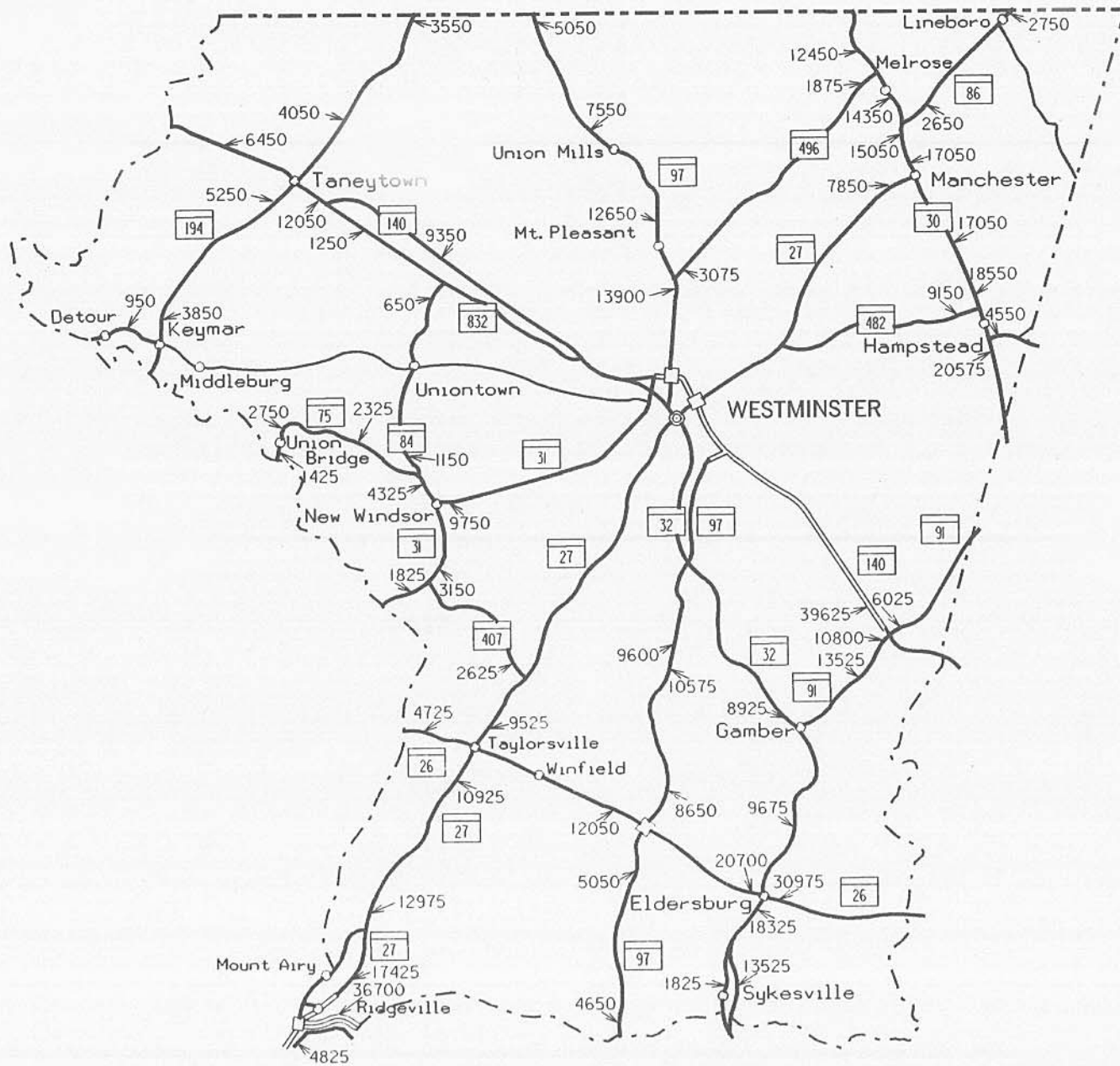
ANNUAL AVERAGE DAILY TRAFFIC

BASED ON DATA OBTAINED BETWEEN JANUARY 1, 1993 AND DECEMBER 31, 1993

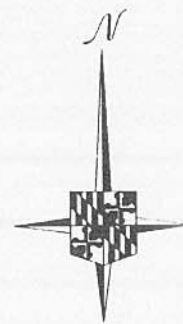
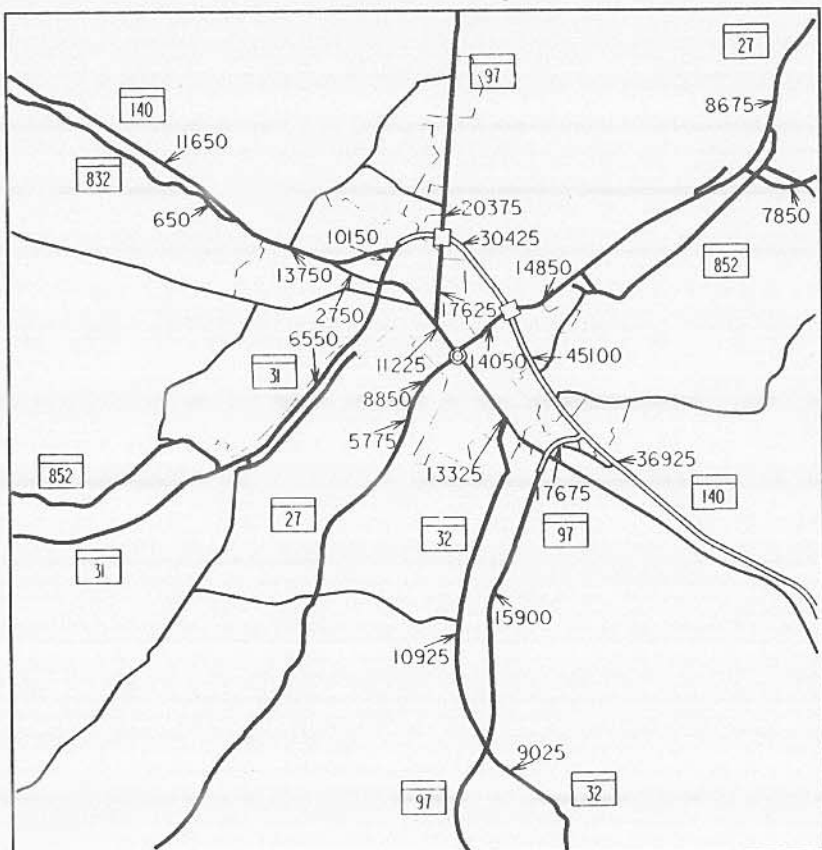
PREPARED BY THE

Maryland Department of Transportation  
STATE HIGHWAY ADMINISTRATION





WESTMINSTER




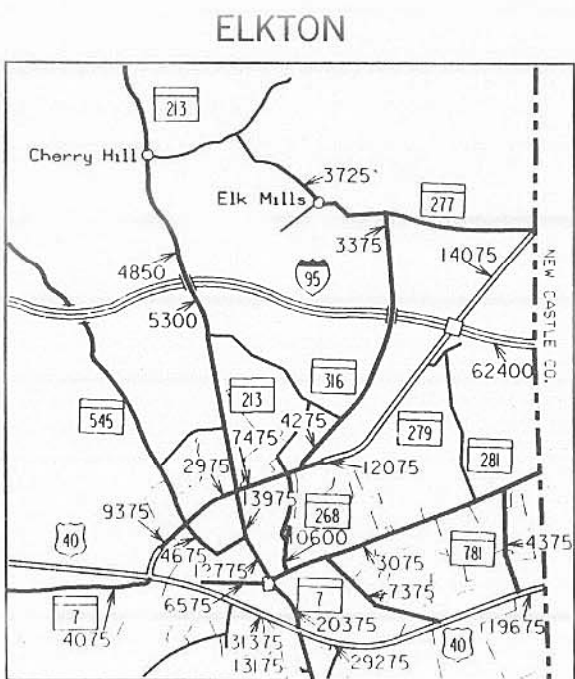
CARROLL COUNTY  
TRAFFIC VOLUME MAP  
1993

ANNUAL AVERAGE DAILY TRAFFIC  
BASED ON DATA OBTAINED BETWEEN JANUARY 1, 1993 AND DECEMBER 31, 1993

PREPARED BY THE  
Maryland Department of Transportation  
STATE HIGHWAY ADMINISTRATION







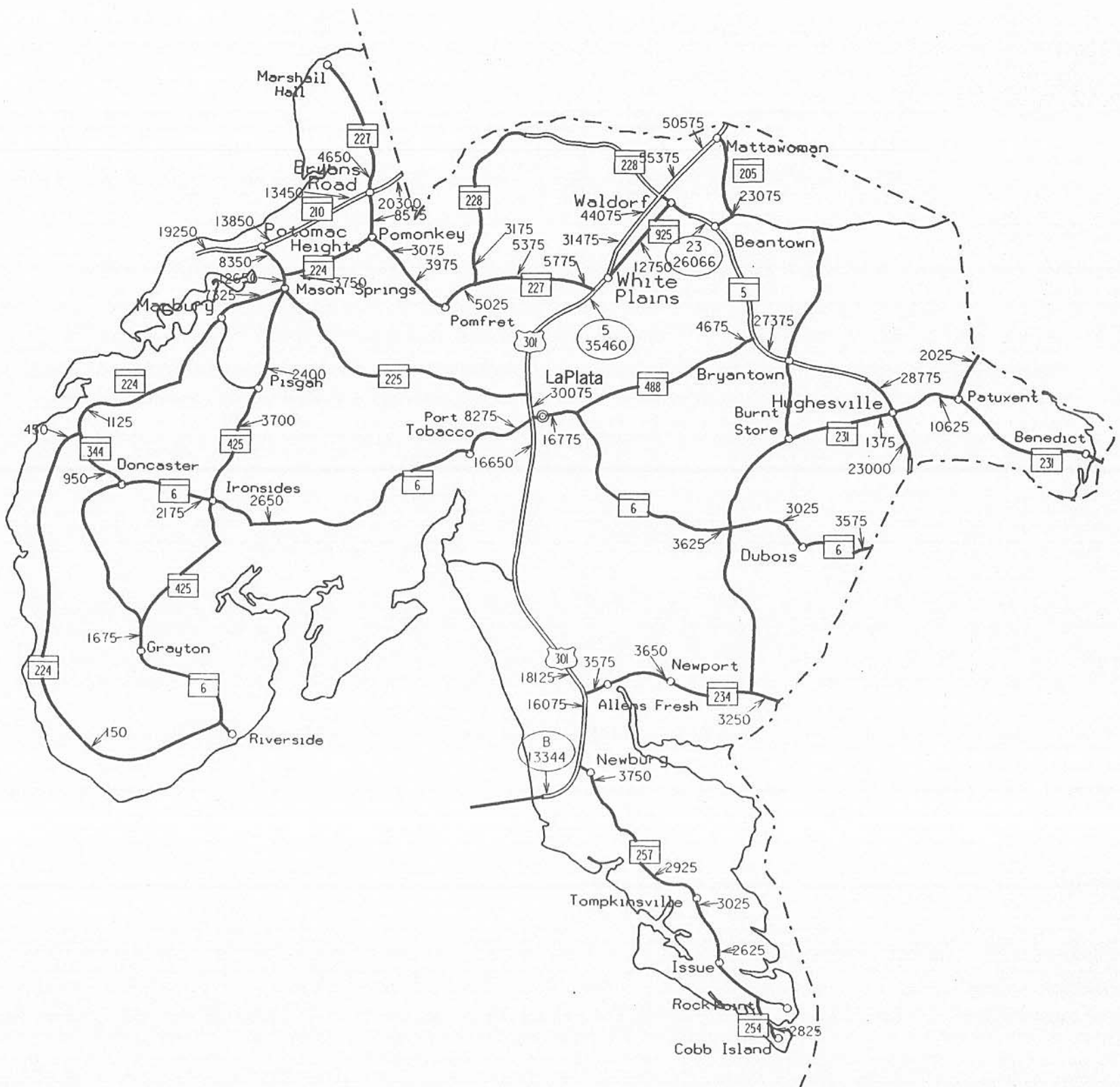


# CECIL COUNTY TRAFFIC VOLUME MAP 1993

ANNUAL AVERAGE DAILY TRAFFIC  
BASED ON DATA OBTAINED BETWEEN JANUARY 1, 1993 AND DECEMBER 31, 1993

PREPARED BY THE  
Maryland Department of Transportation  
STATE HIGHWAY ADMINISTRATION





# CHARLES COUNTY TRAFFIC VOLUME MAP

1993

ANNUAL AVERAGE DAILY TRAFFIC


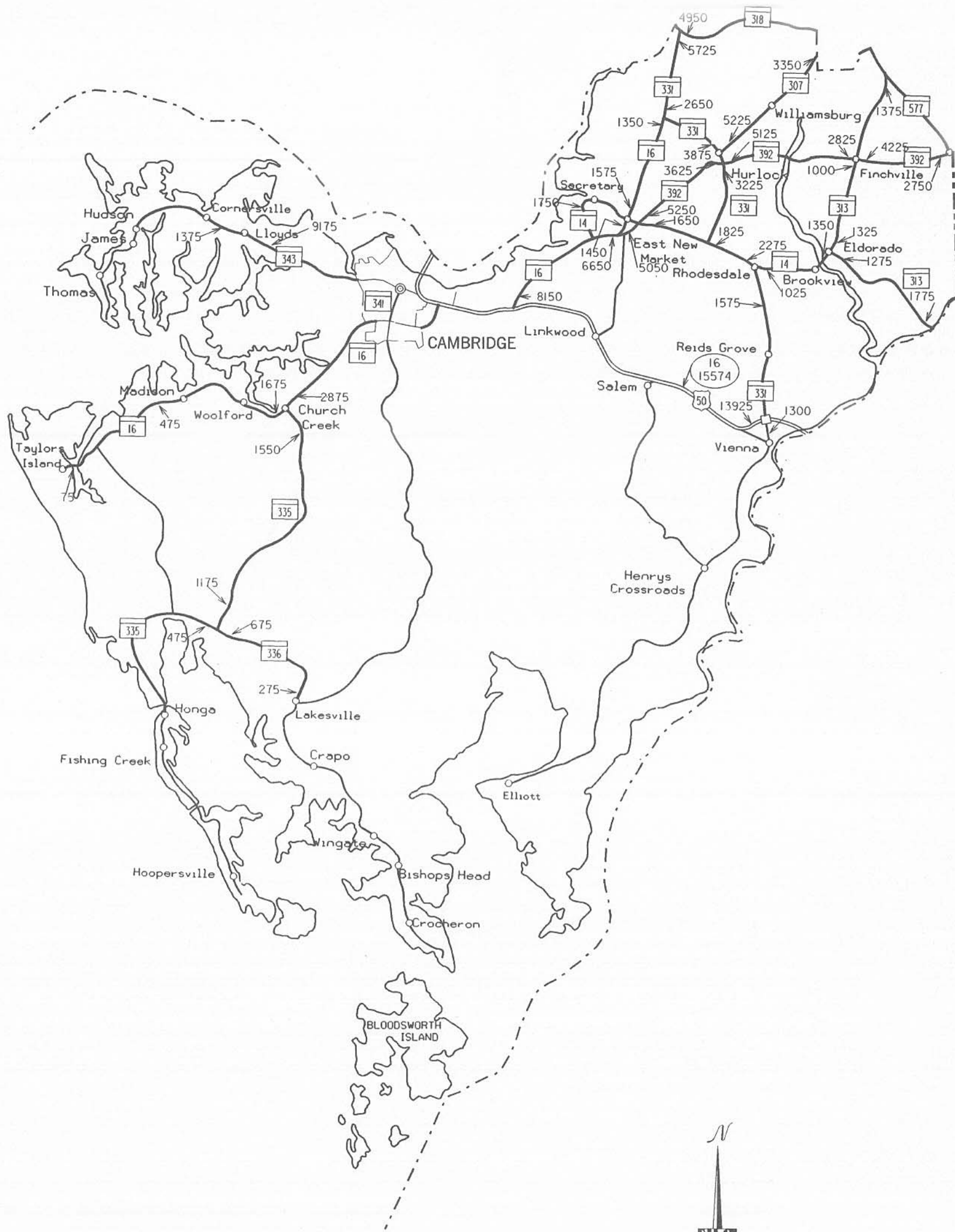
BASED ON DATA OBTAINED BETWEEN JANUARY 1, 1993 AND DECEMBER 31, 1993

PREPARED BY THE

Maryland Department of Transportation  
STATE HIGHWAY ADMINISTRATION







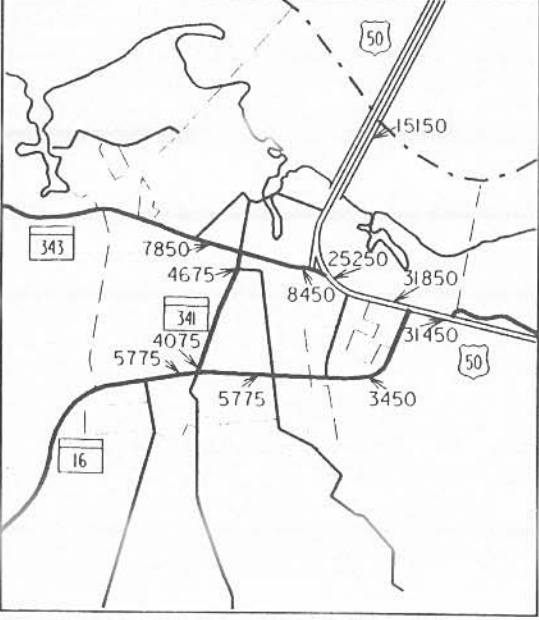
# DORCHESTER COUNTY TRAFFIC VOLUME MAP 1993

ANNUAL AVERAGE DAILY TRAFFIC  
BASED ON DATA OBTAINED BETWEEN JANUARY 1, 1993 AND DECEMBER 31, 1993

PREPARED BY THE  
*Maryland Department of Transportation*  
STATE HIGHWAY ADMINISTRATION


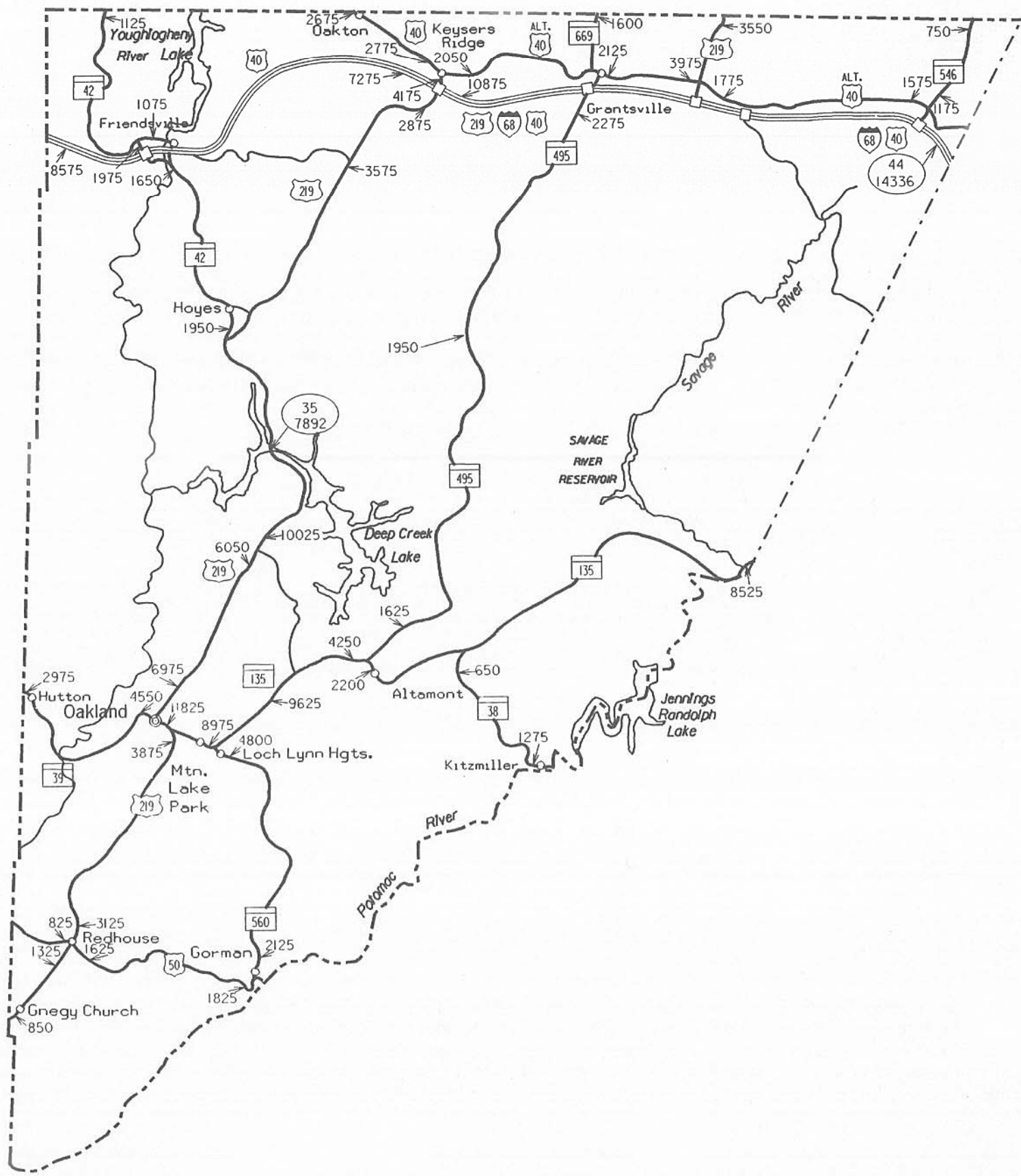


CAMBRIDGE







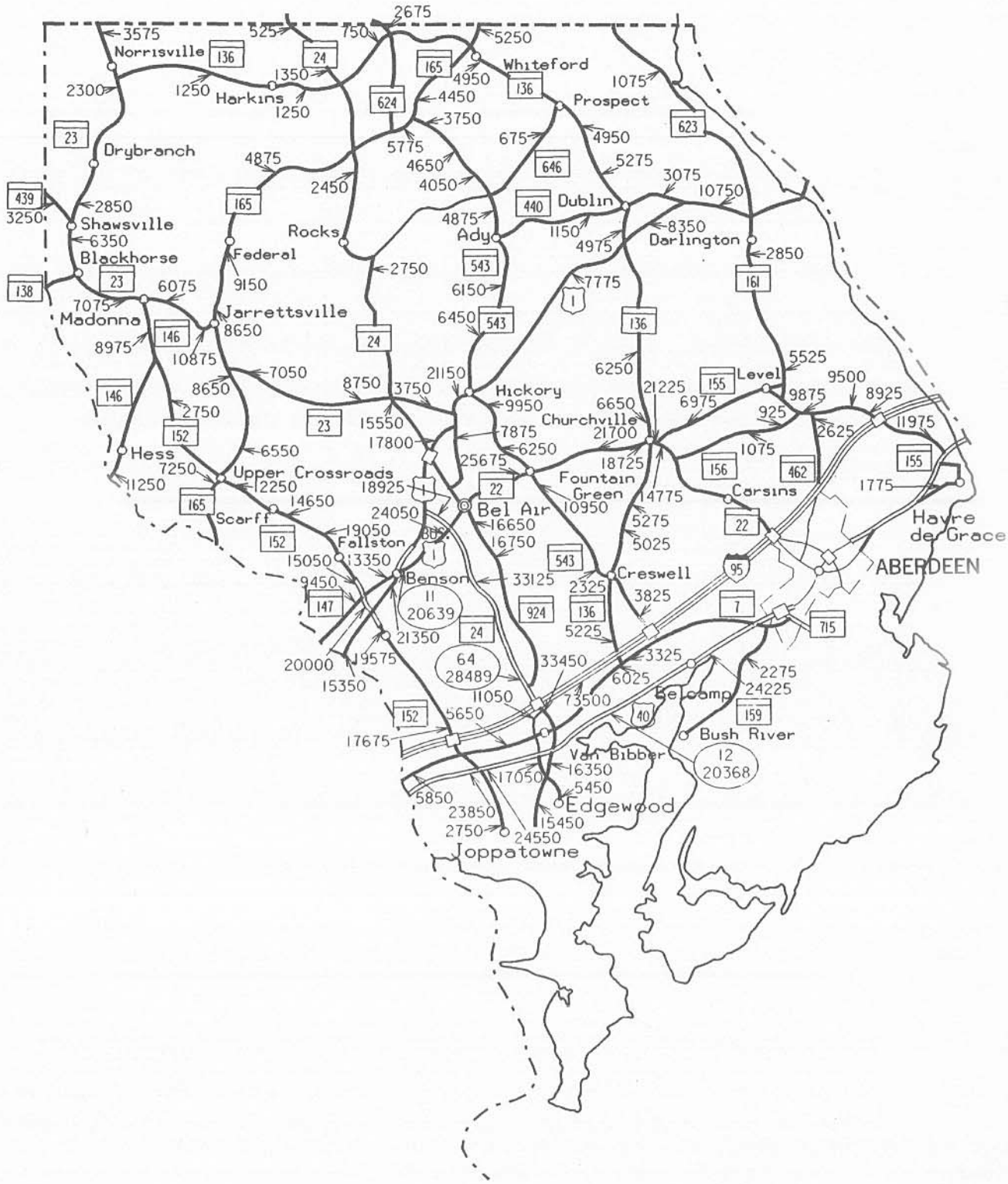


# GARRETT COUNTY TRAFFIC VOLUME MAP 1993

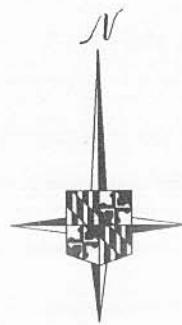
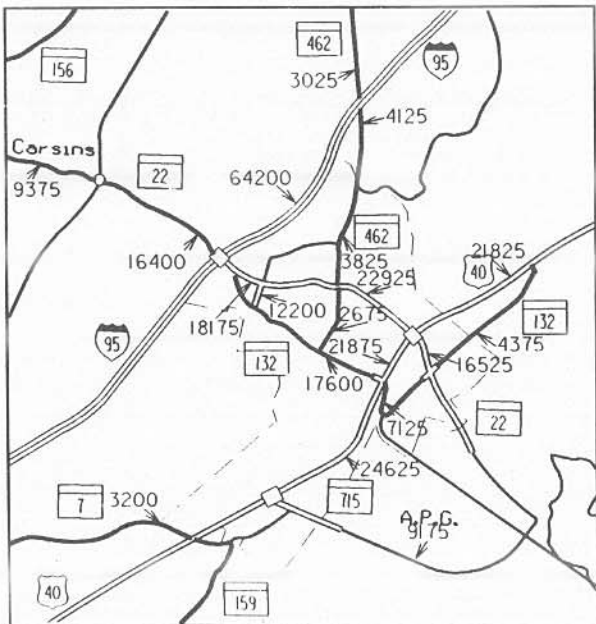
ANNUAL AVERAGE DAILY TRAFFIC  
BASED ON DATA OBTAINED BETWEEN JANUARY 1, 1993 AND DECEMBER 31, 1993

PREPARED BY THE  
*Maryland Department of Transportation*  
STATE HIGHWAY ADMINISTRATION





ABERDEEN



# HARFORD COUNTY TRAFFIC VOLUME MAP

1993

ANNUAL AVERAGE DAILY TRAFFIC

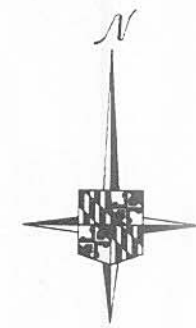
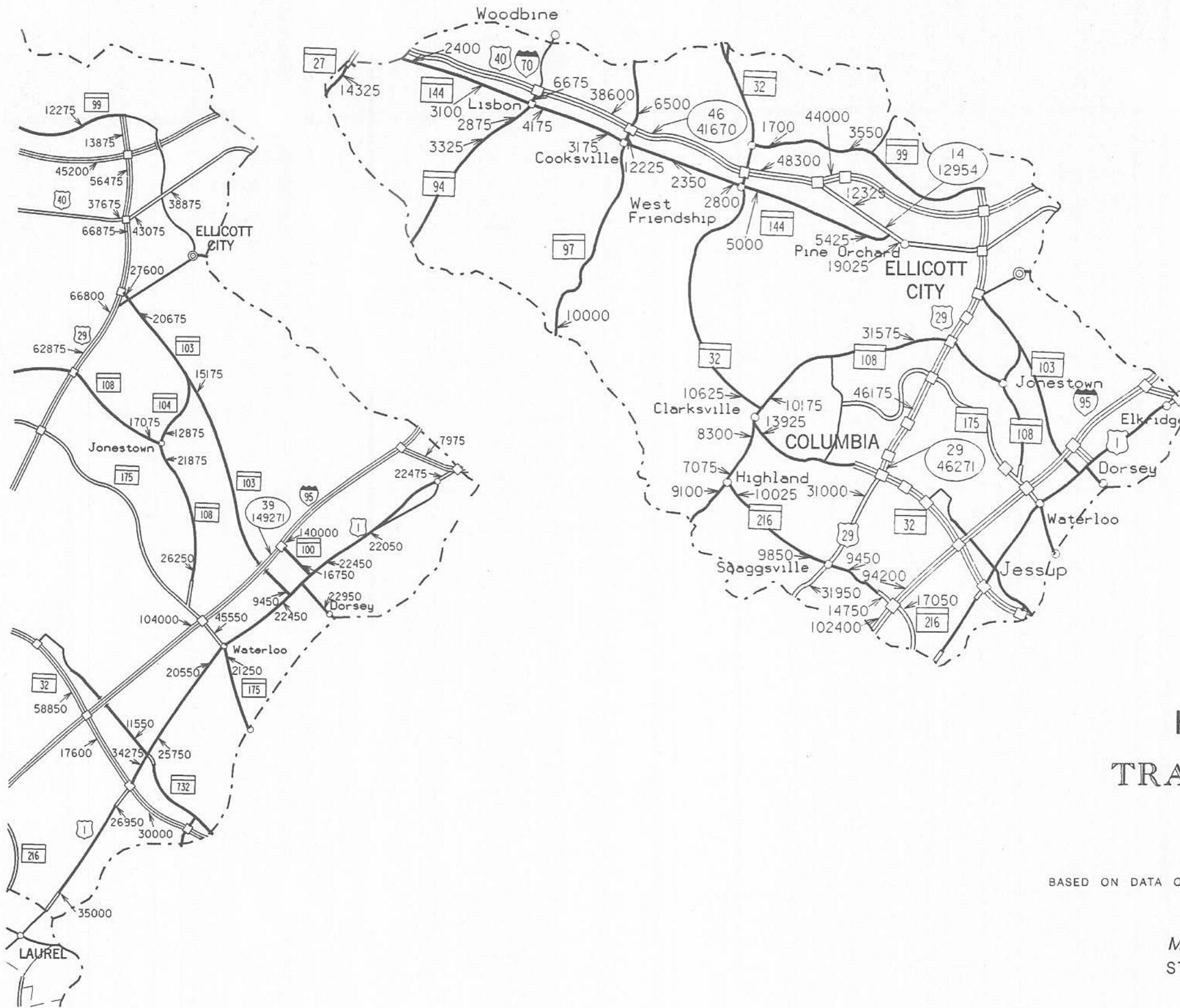
BASED ON DATA OBTAINED BETWEEN JANUARY 1, 1993 AND DECEMBER 31, 1993

PREPARED BY THE

Maryland Department of Transportation  
STATE HIGHWAY ADMINISTRATION





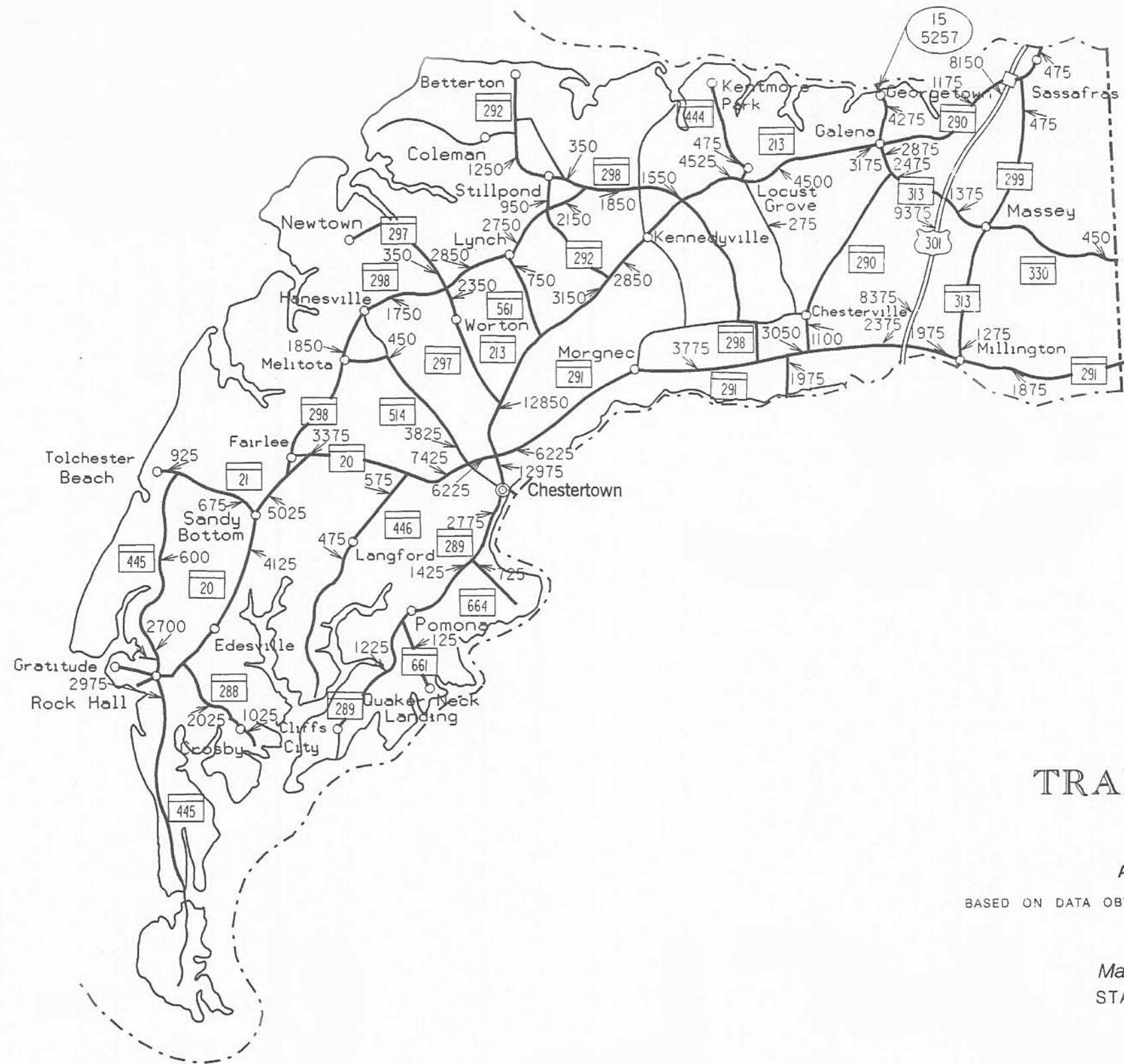


# HOWARD COUNTY TRAFFIC VOLUME MAP 1993

ANNUAL AVERAGE DAILY TRAFFIC  
 BASED ON DATA OBTAINED BETWEEN JANUARY 1, 1993 AND DECEMBER 31, 1993

PREPARED BY THE  
 Maryland Department of Transportation  
 STATE HIGHWAY ADMINISTRATION





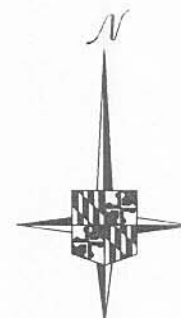
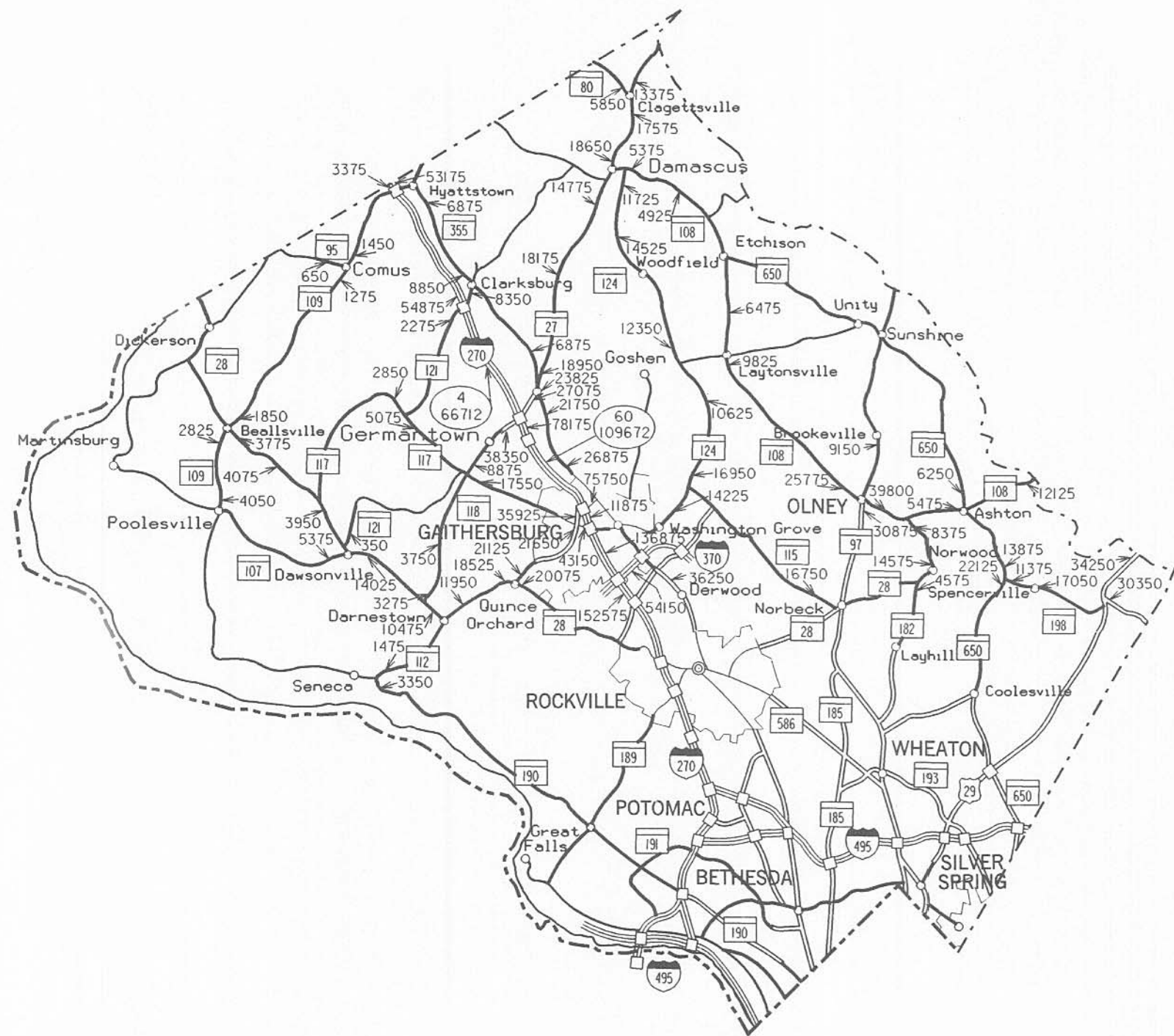
**KENT COUNTY**  
**TRAFFIC VOLUME MAP**  
**1993**

ANNUAL AVERAGE DAILY TRAFFIC  
 BASED ON DATA OBTAINED BETWEEN JANUARY 1, 1993 AND DECEMBER 31, 1993

PREPARED BY THE  
*Maryland Department of Transportation*  
 STATE HIGHWAY ADMINISTRATION







# MONTGOMERY COUNTY TRAFFIC VOLUME MAP

1993

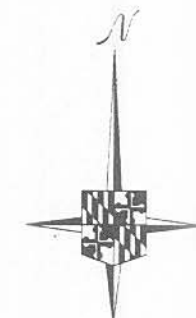
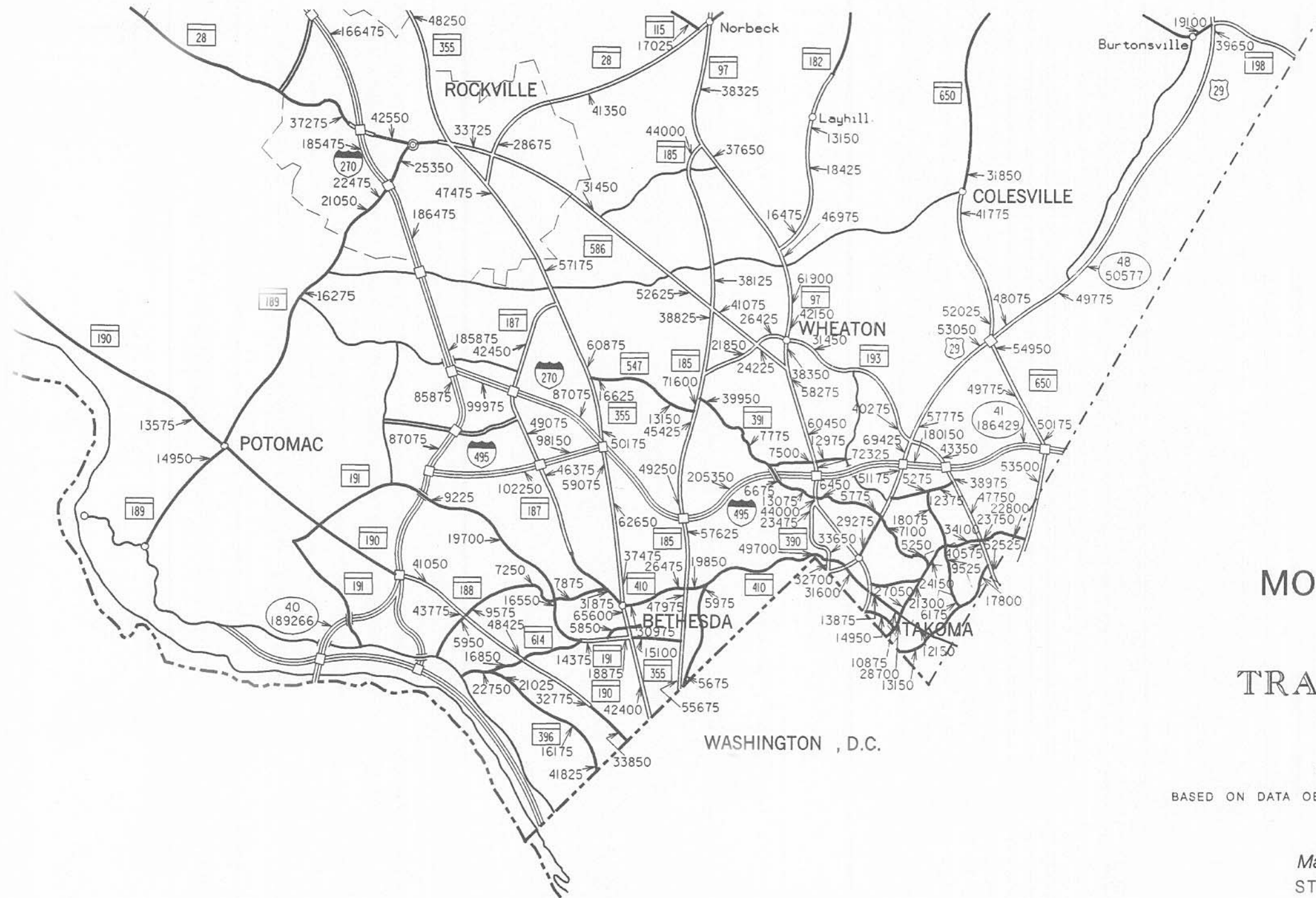
ANNUAL AVERAGE DAILY TRAFFIC

BASED ON DATA OBTAINED BETWEEN JANUARY 1, 1993 AND DECEMBER 31, 1993

PREPARED BY THE

*Maryland Department of Transportation*  
STATE HIGHWAY ADMINISTRATION





**MONTGOMERY COUNTY  
ENLARGEMENT  
TRAFFIC VOLUME MAP  
1993**

ANNUAL AVERAGE DAILY TRAFFIC  
BASED ON DATA OBTAINED BETWEEN JANUARY 1, 1993 AND DECEMBER 31, 1993

PREPARED BY THE  
*Maryland Department of Transportation*  
STATE HIGHWAY ADMINISTRATION







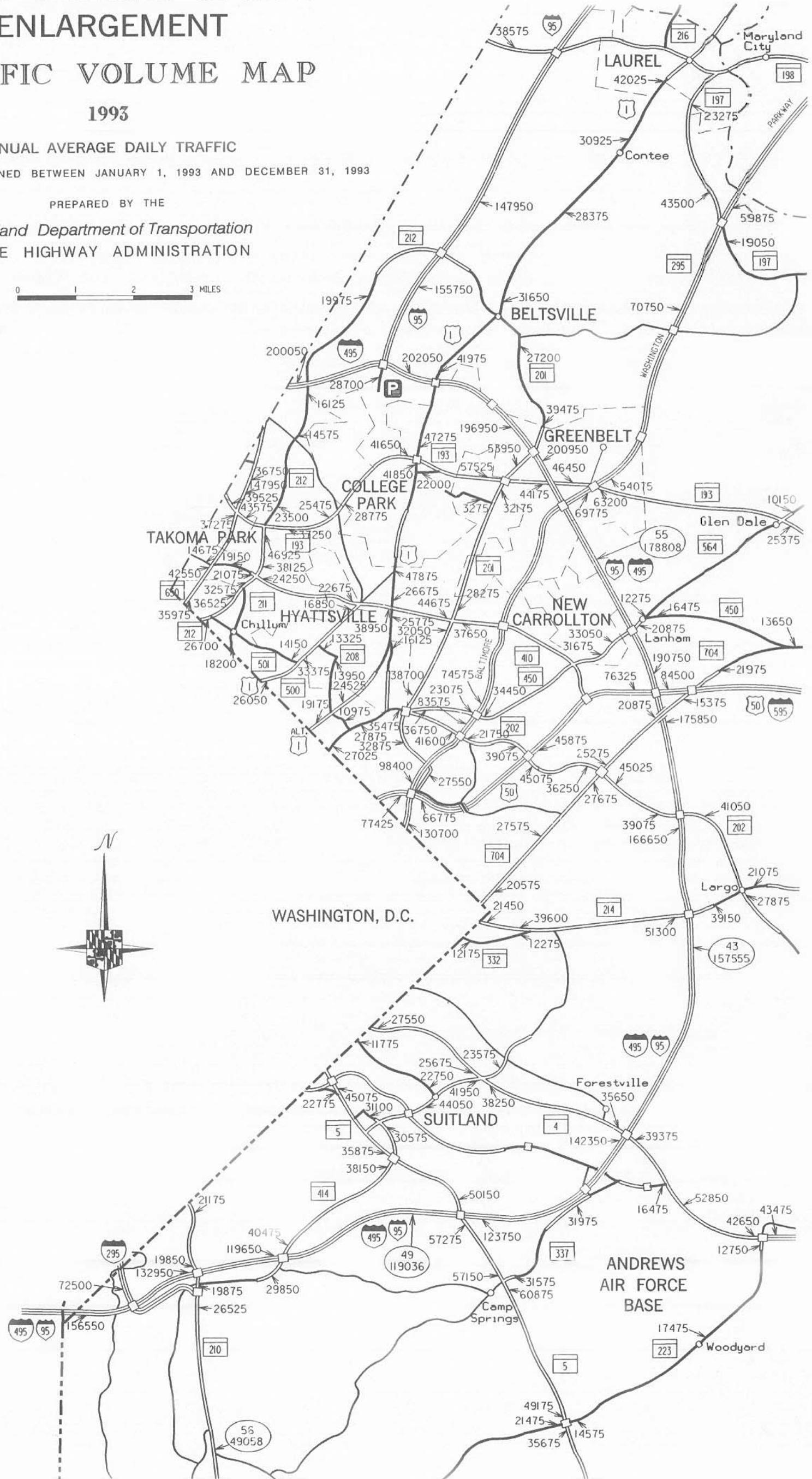
# PRINCE GEORGES COUNTY ENLARGEMENT TRAFFIC VOLUME MAP

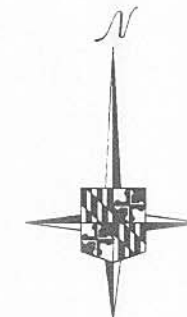
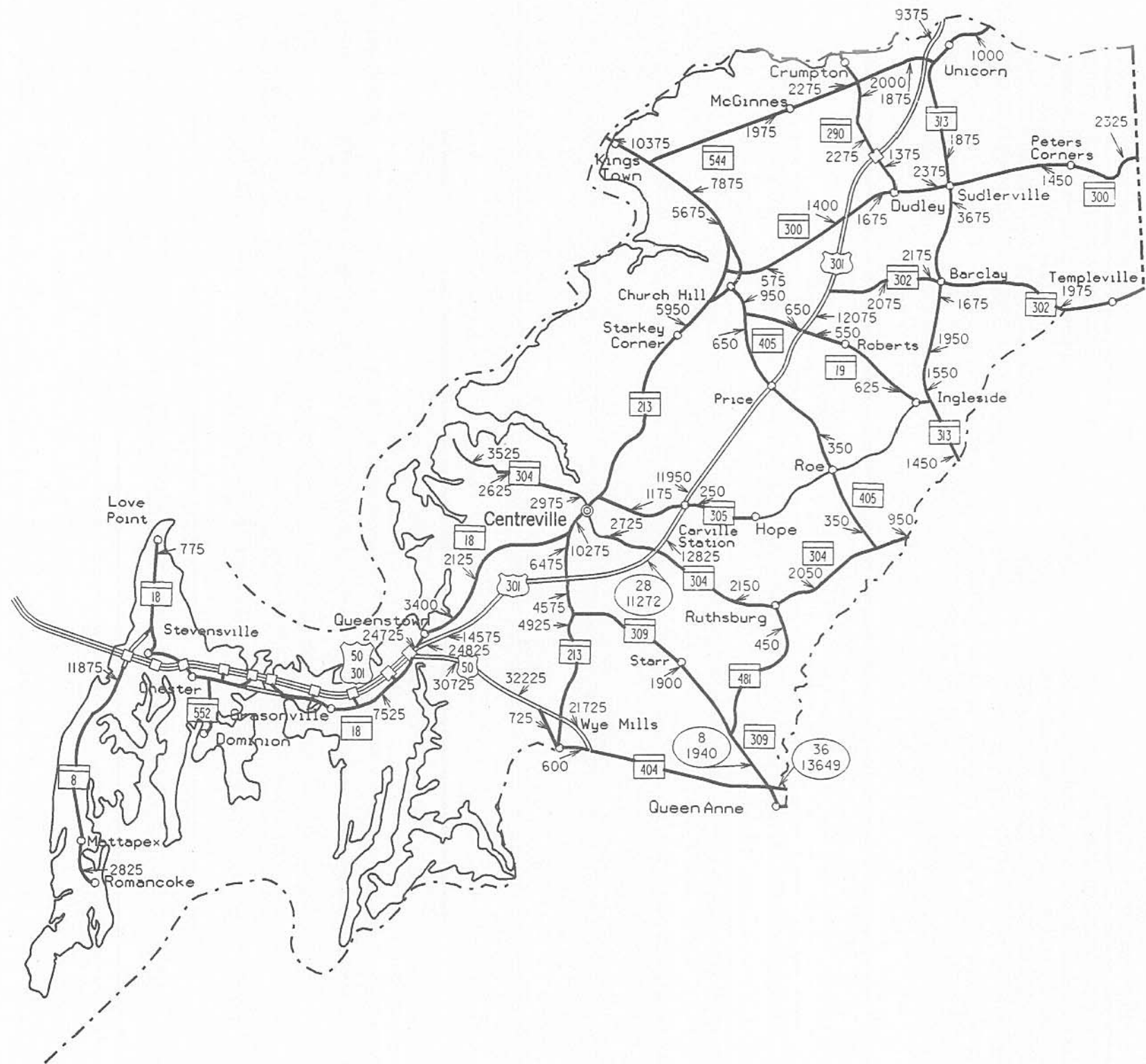
1993

ANNUAL AVERAGE DAILY TRAFFIC

BASED ON DATA OBTAINED BETWEEN JANUARY 1, 1993 AND DECEMBER 31, 1993

PREPARED BY THE  
*Maryland Department of Transportation*  
STATE HIGHWAY ADMINISTRATION






# QUEEN ANNE'S COUNTY TRAFFIC VOLUME MAP 1993

ANNUAL AVERAGE DAILY TRAFFIC  
 BASED ON DATA OBTAINED BETWEEN JANUARY 1, 1993 AND DECEMBER 31, 1993

PREPARED BY THE  
*Maryland Department of Transportation*  
 STATE HIGHWAY ADMINISTRATION






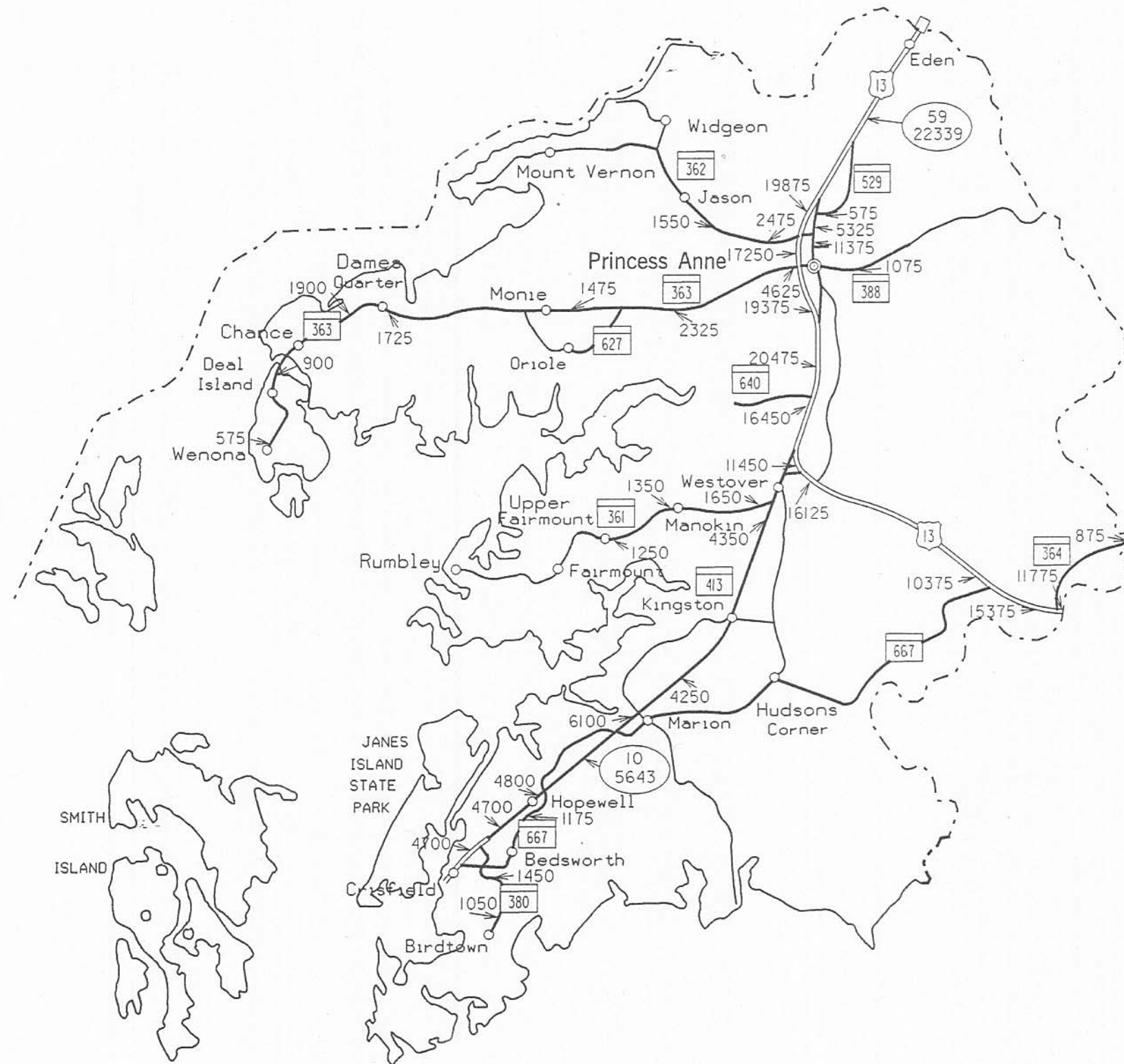


**SAINT MARYS COUNTY  
TRAFFIC VOLUME MAP  
1993**

ANNUAL AVERAGE DAILY TRAFFIC  
BASED ON DATA OBTAINED BETWEEN JANUARY 1, 1993 AND DECEMBER 31, 1993

PREPARED BY THE  
*Maryland Department of Transportation*  
STATE HIGHWAY ADMINISTRATION





## SOMERSET COUNTY TRAFFIC VOLUME MAP

1993

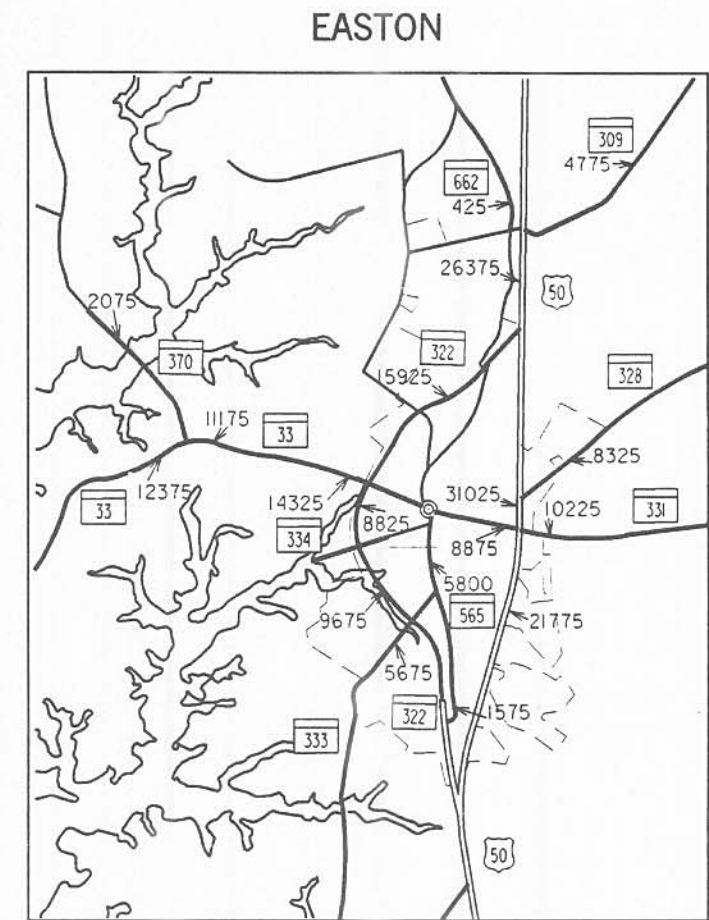
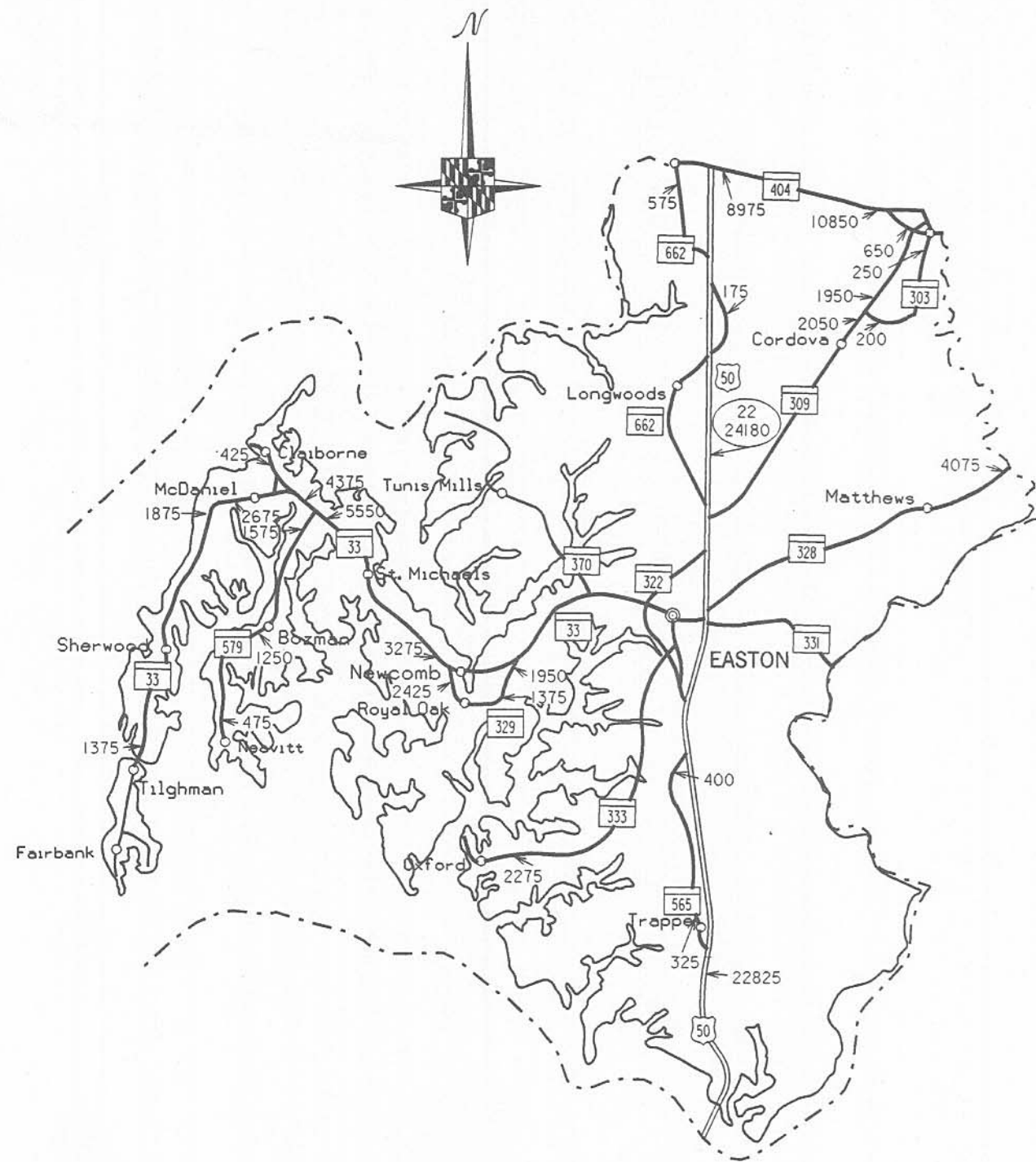
ANNUAL AVERAGE DAILY TRAFFIC

BASED ON DATA OBTAINED BETWEEN JANUARY 1, 1993 AND DECEMBER 31, 1993

PREPARED BY THE

Maryland Department of Transportation  
STATE HIGHWAY ADMINISTRATION

0 4 MILES



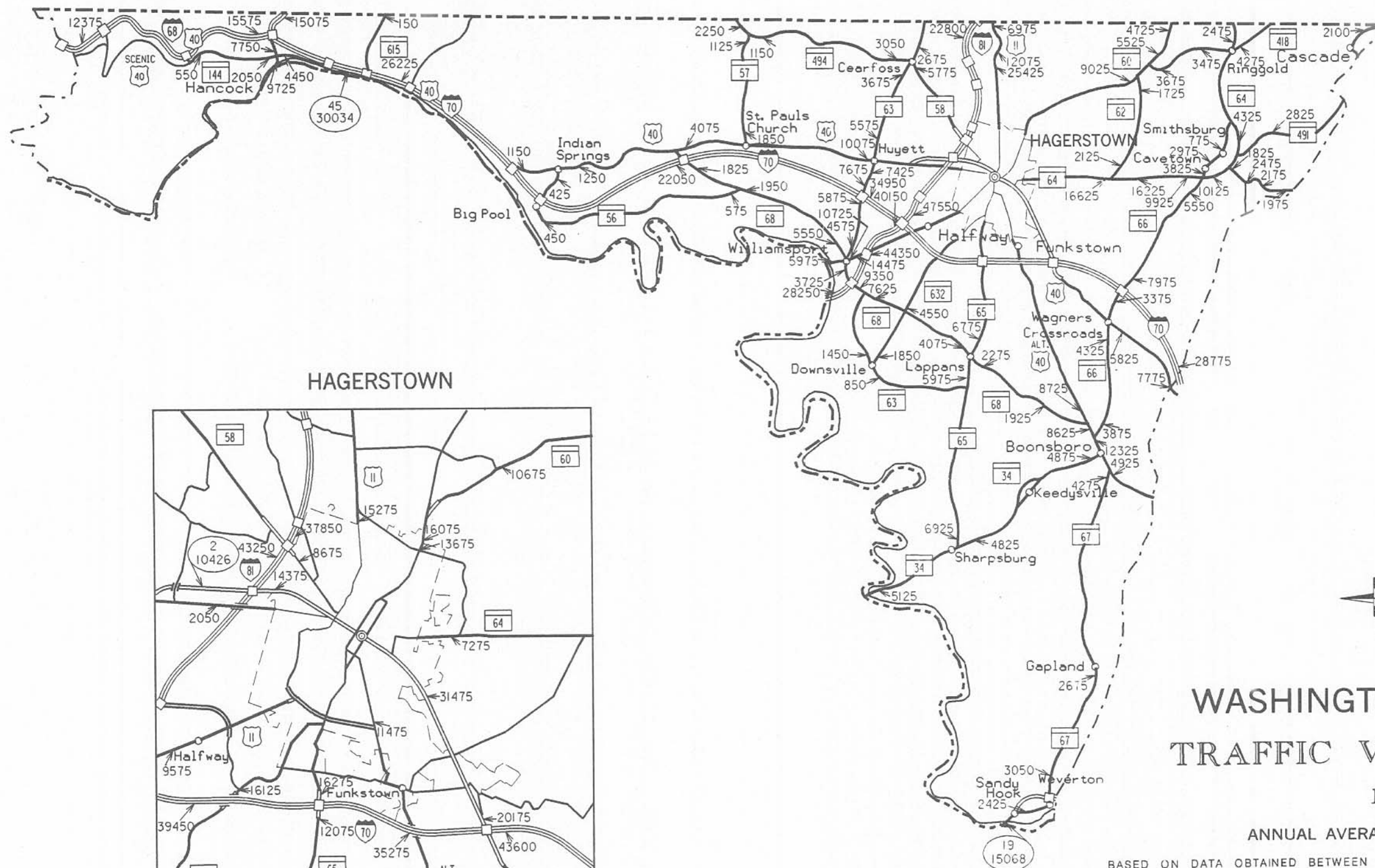
## TALBOT COUNTY TRAFFIC VOLUME MAP 1993

ANNUAL AVERAGE DAILY TRAFFIC  
BASED ON DATA OBTAINED BETWEEN JANUARY 1, 1993 AND DECEMBER 31, 1993

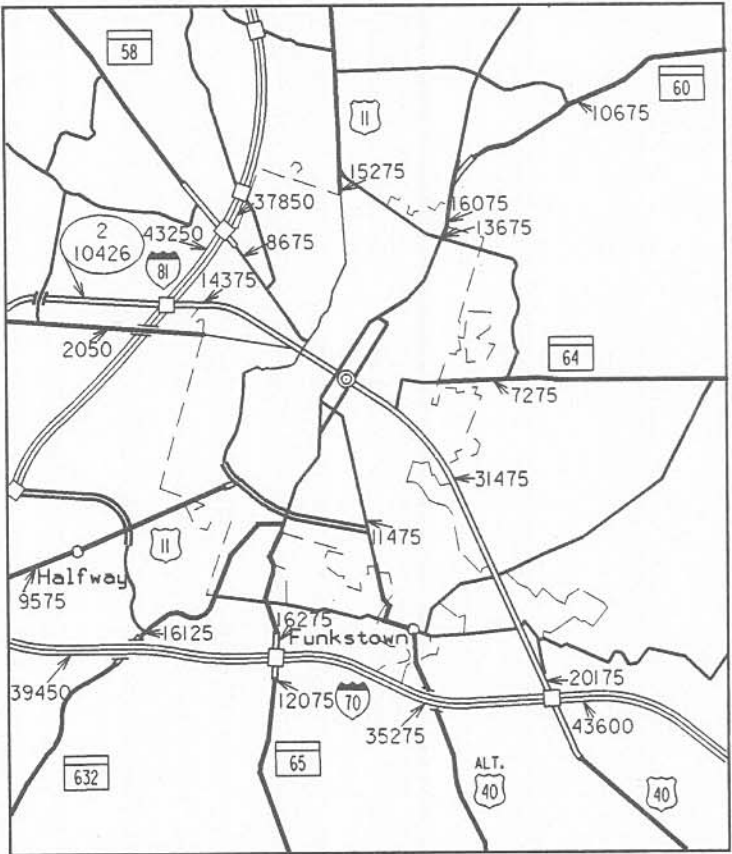
PREPARED BY THE  
*Maryland Department of Transportation*  
STATE HIGHWAY ADMINISTRATION

0  4 MILES





HAGERSTOWN



WASHINGTON COUNTY  
TRAFFIC VOLUME MAP  
1993

ANNUAL AVERAGE DAILY TRAFFIC  
BASED ON DATA OBTAINED BETWEEN JANUARY 1, 1993 AND DECEMBER 31, 1993

PREPARED BY THE  
Maryland Department of Transportation  
STATE HIGHWAY ADMINISTRATION



# WICOMICO COUNTY TRAFFIC VOLUME MAP

1993

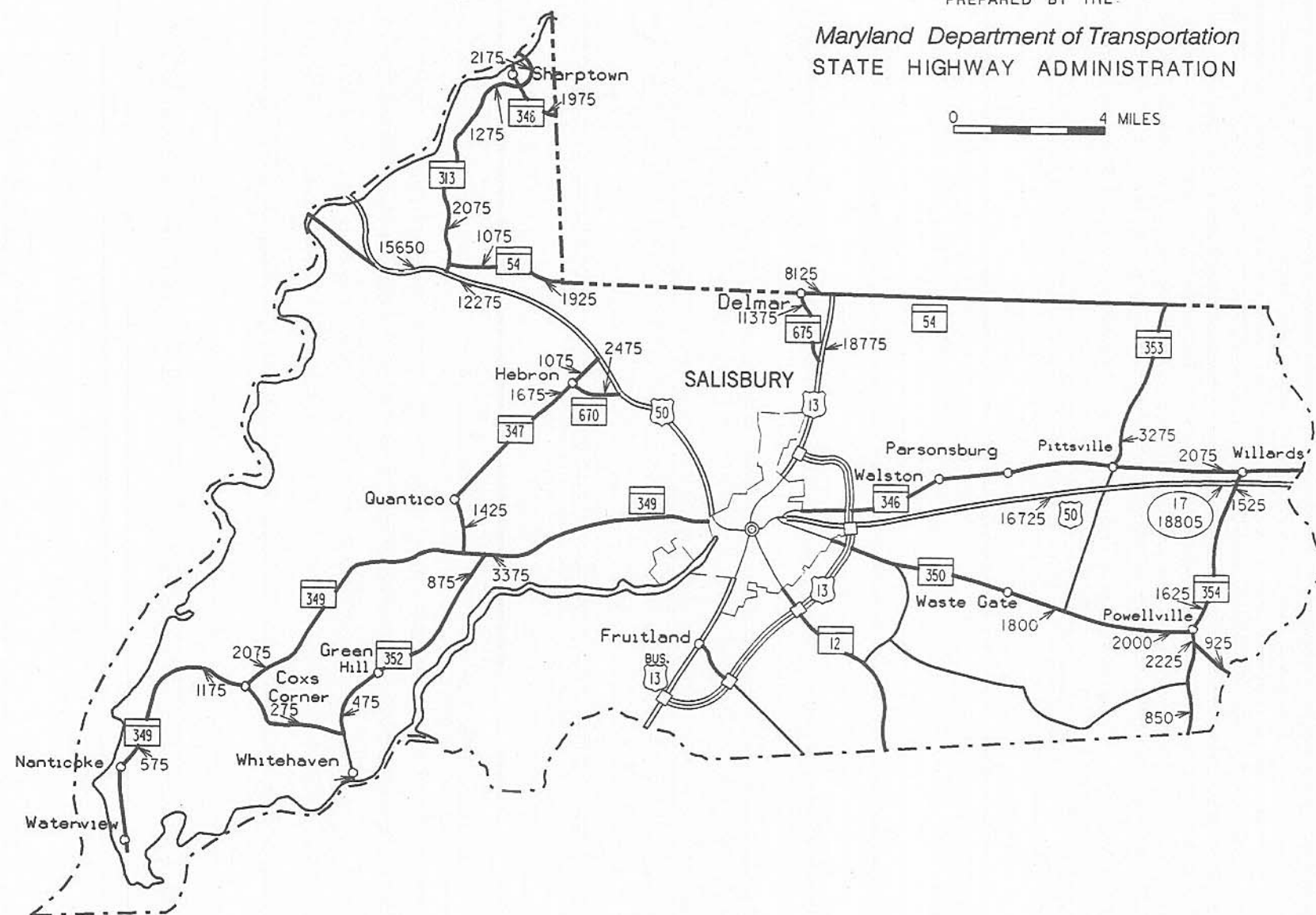

ANNUAL AVERAGE DAILY TRAFFIC

BASED ON DATA OBTAINED BETWEEN JANUARY 1, 1993 AND DECEMBER 31, 1993

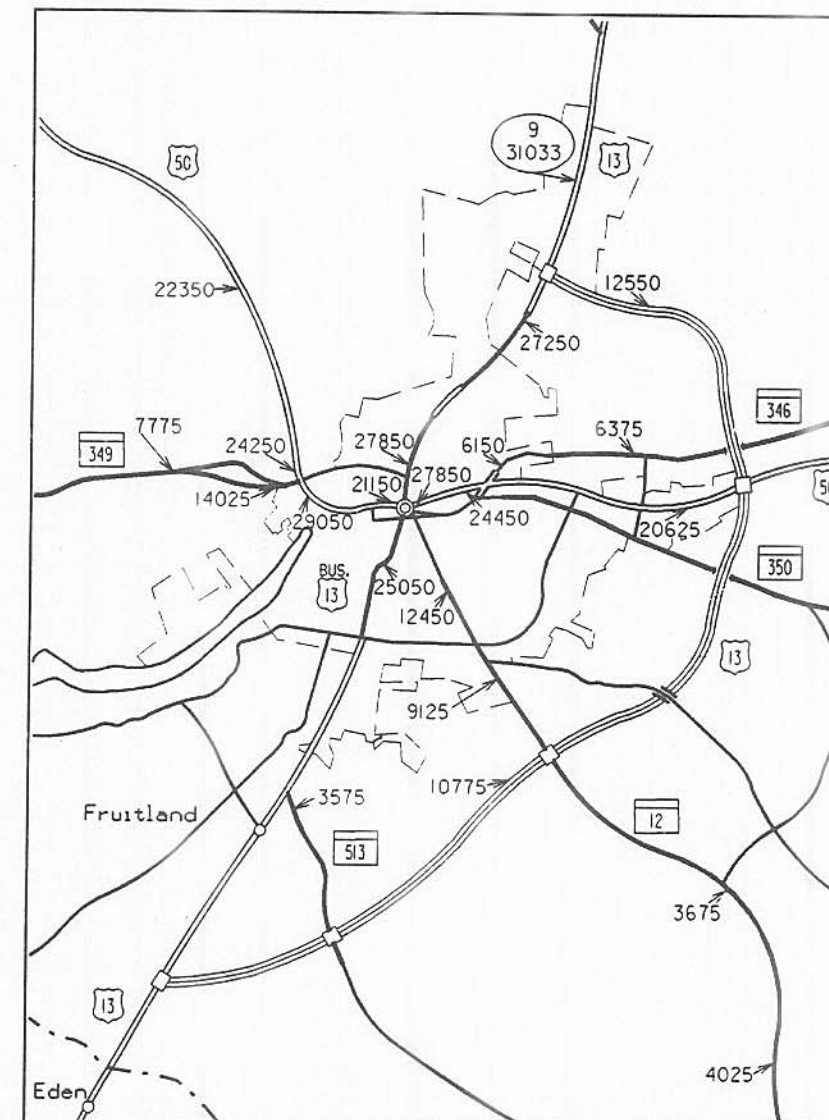
PREPARED BY THE

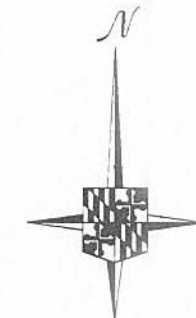
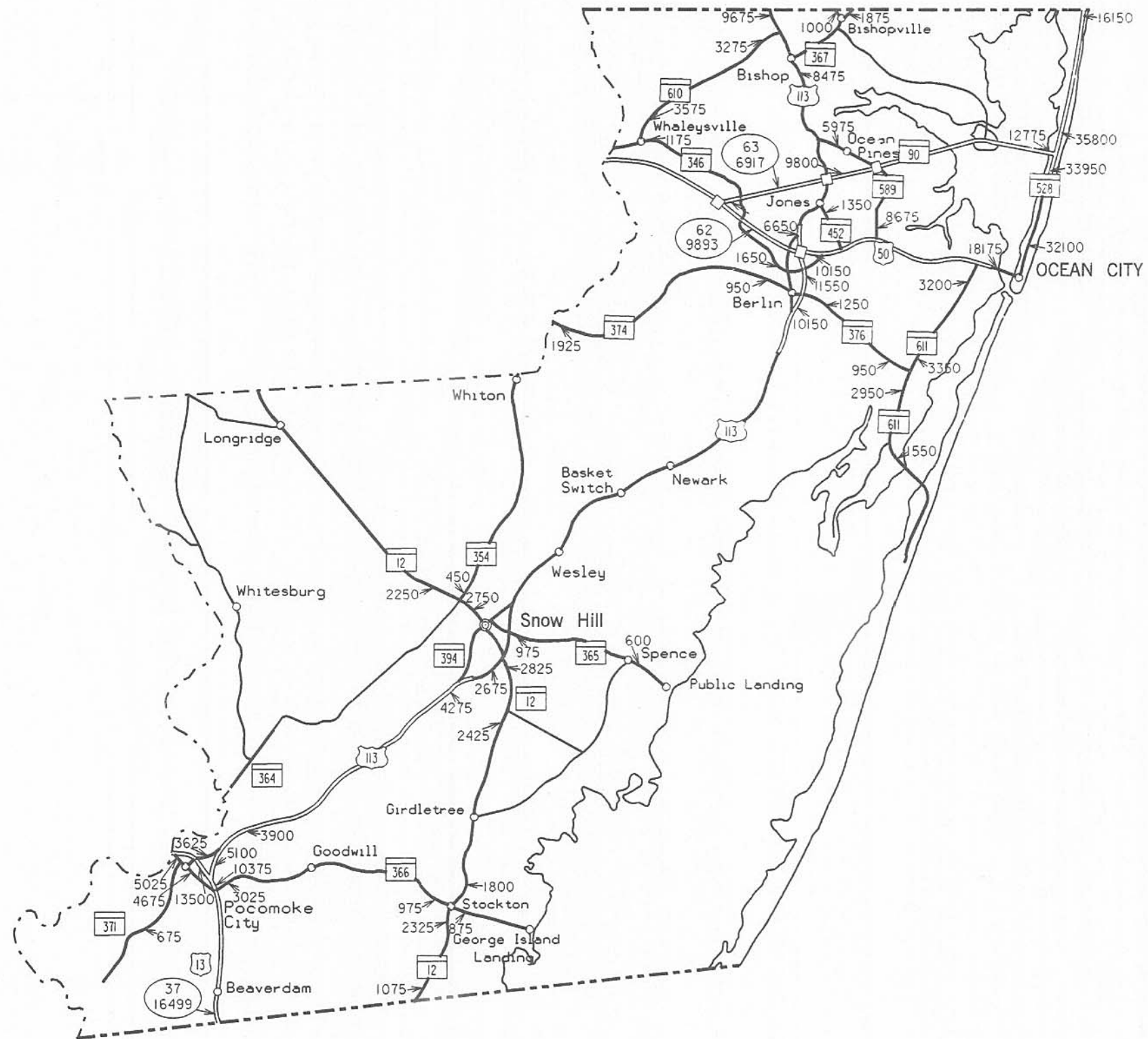
Maryland Department of Transportation  
STATE HIGHWAY ADMINISTRATION

0 4 MILES



## SALISBURY





# WORCESTER COUNTY TRAFFIC VOLUME MAP 1993

ANNUAL AVERAGE DAILY TRAFFIC  
BASED ON DATA OBTAINED BETWEEN JANUARY 1, 1993 AND DECEMBER 31, 1993

PREPARED BY THE  
*Maryland Department of Transportation*  
STATE HIGHWAY ADMINISTRATION

