







**LEGEND**

-  Interstate Highway
-  US Highway
-  State Highway
-  Permanent Traffic Counter Location
-  Permanent Traffic Counter With No Data Available
-  Toll Station Location

**HOWARD COUNTY  
TRAFFIC VOLUME MAP  
2017**  
ANNUAL AVERAGE DAILY TRAFFIC  
Prepared by the  
*Maryland Department of Transportation*  
**STATE HIGHWAY ADMINISTRATION  
DATA SERVICES DIVISION**



Published Date: 4-5-18

The information in these maps is provided as a public service by the Maryland State Highway Administration (MSHA).

**NOTICE**

Traffic count figures are estimates. The traffic count estimates are derived by taking 48 hour machine count data and applying factors from permanent count stations. Restriction of Liability: SHA makes no claims, promises or guarantees about the accuracy, completeness, or adequacy of the contents of these maps and expressly disclaims liability for any errors and omissions in the contents of these documents.

