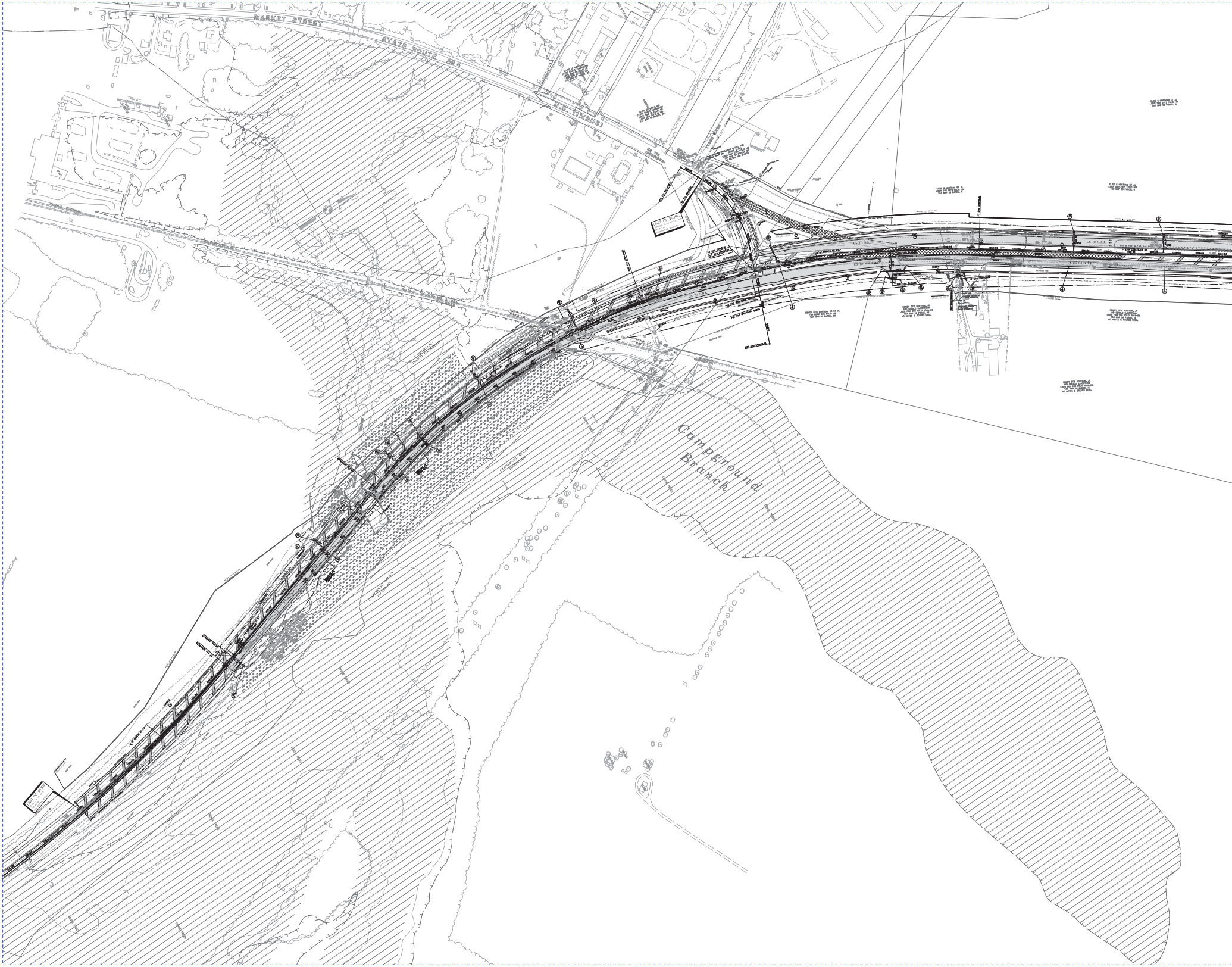
MARKET STREET
STATE ROUTE 394
U.S. 113(BUS)
US 113 (BUSINESS)
TYSON LANE
LIMIT OF WORK
US 113 S.B.R.
US 113 N.B.R.
DRIVEWAY 1
MD & DEL RAILROAD
CAMPGROUND BRANCH FLOODPLAIN
Campground Branch
ELSIE G. NORTHAM ET AL
LIMIT OF WORK

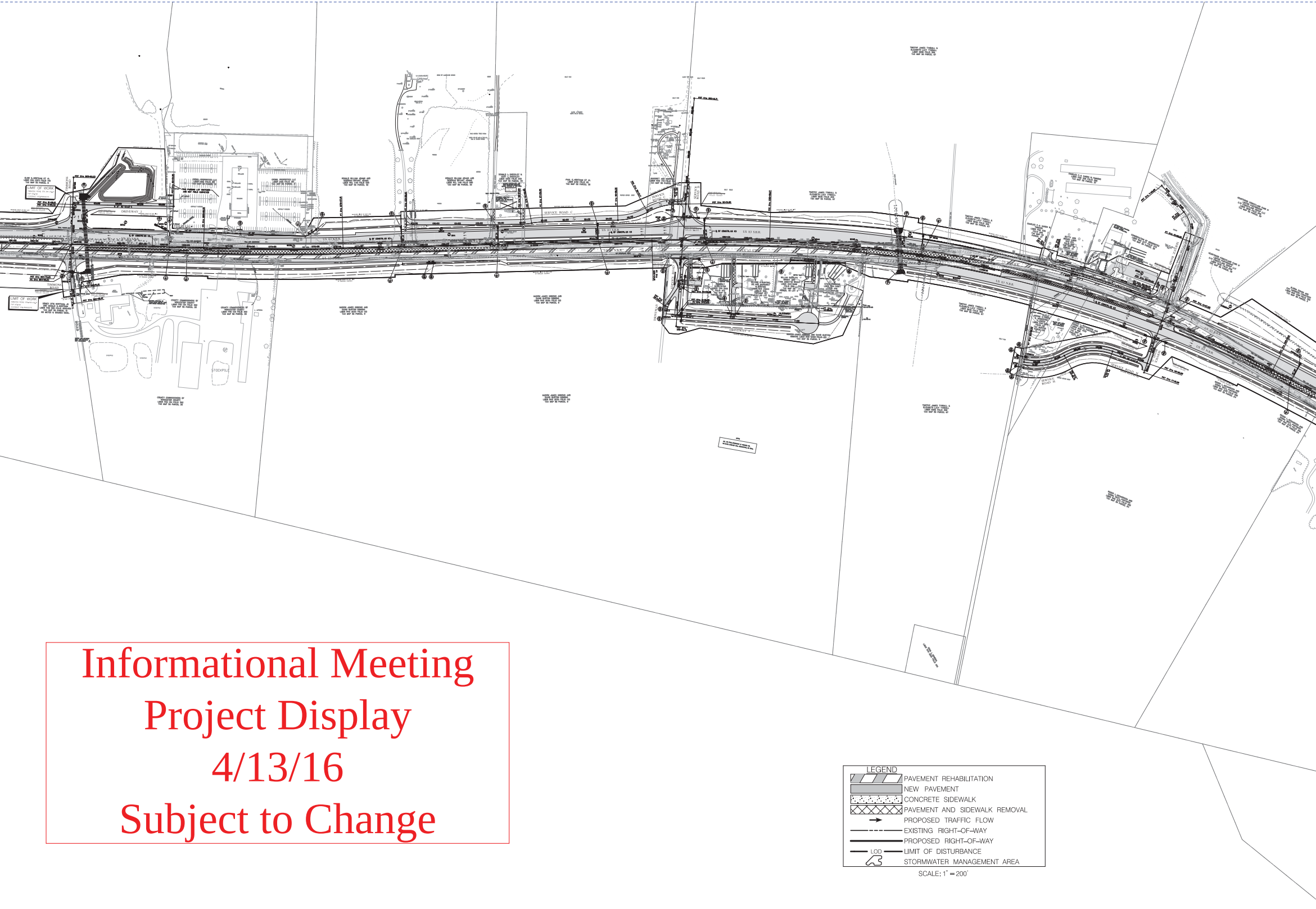

Informational Meeting
Project Display
4/13/16
Subject to Change

LEGEND

▨	PAVEMENT REHABILITATION
▒	NEW PAVEMENT
░	CONCRETE SIDEWALK
☒	PAVEMENT AND SIDEWALK REMOVAL
→	PROPOSED TRAFFIC FLOW
— - —	EXISTING RIGHT–OF–WAY
—	PROPOSED RIGHT–OF–WAY
— LOD —	LIMIT OF DISTURBANCE
	STORMWATER MANAGEMENT AREA

SCALE: 1" = 200'

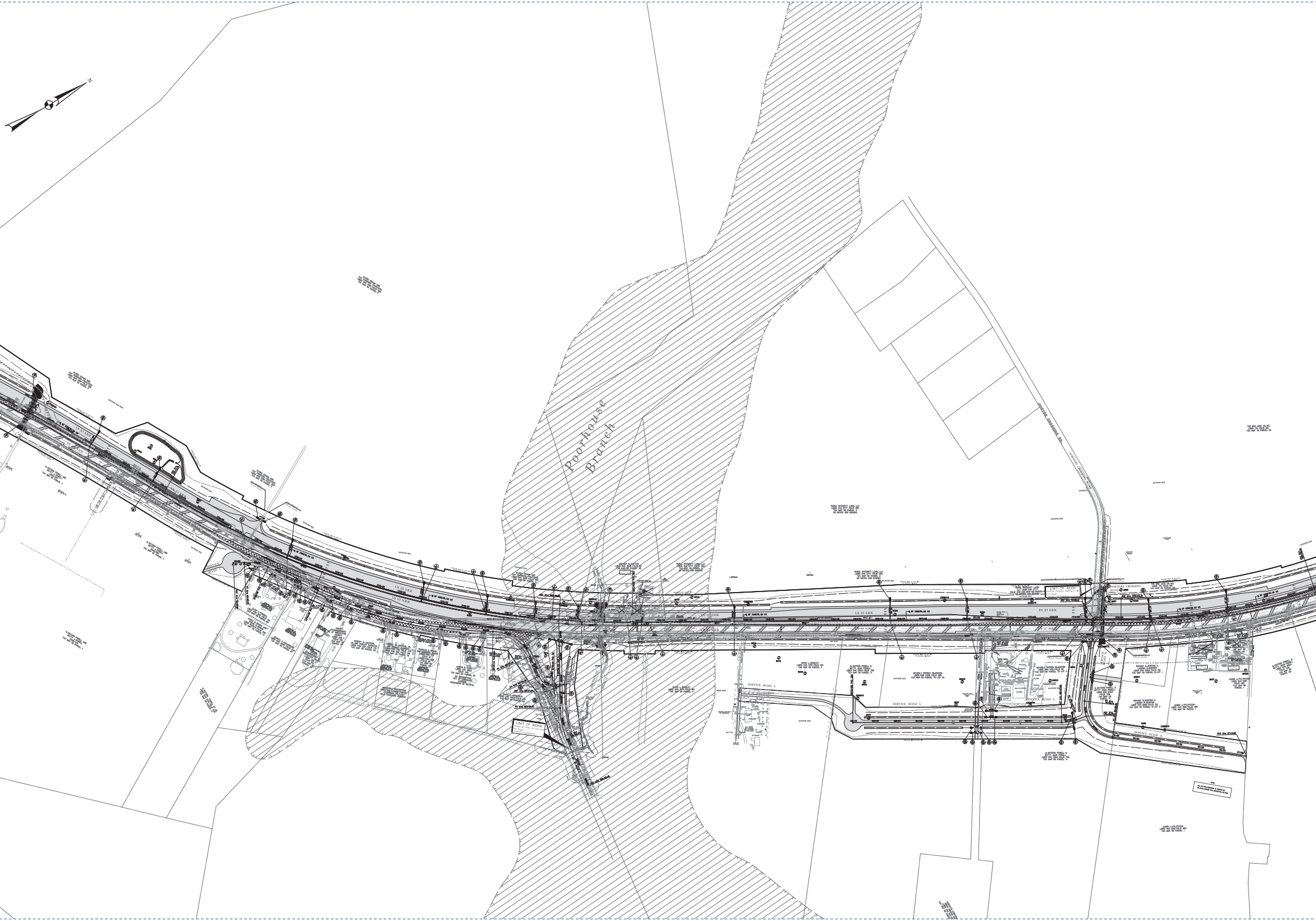
N
Poorhouse Branch
US 113 S.B.R.
US 113 N.B.R.
SERVICE ROAD
SERVICE ROAD L
SERVICE ROAD K
PORTERS CROSSING ROAD
LIMIT OF WORK
RURAL INTEGRITY LAND, LLC
DAVID L. HENSLEY
BEVERLY DAWSON SLIGHT
BRYANT D. BUNTING & LAUREN M. BUNTING
JASON J. PFLAMMER
H. WATSON POWELL & BETTY JEAN POWELL
JEFFREY D. CLIFTON
THE MAR JACK CO. INC.

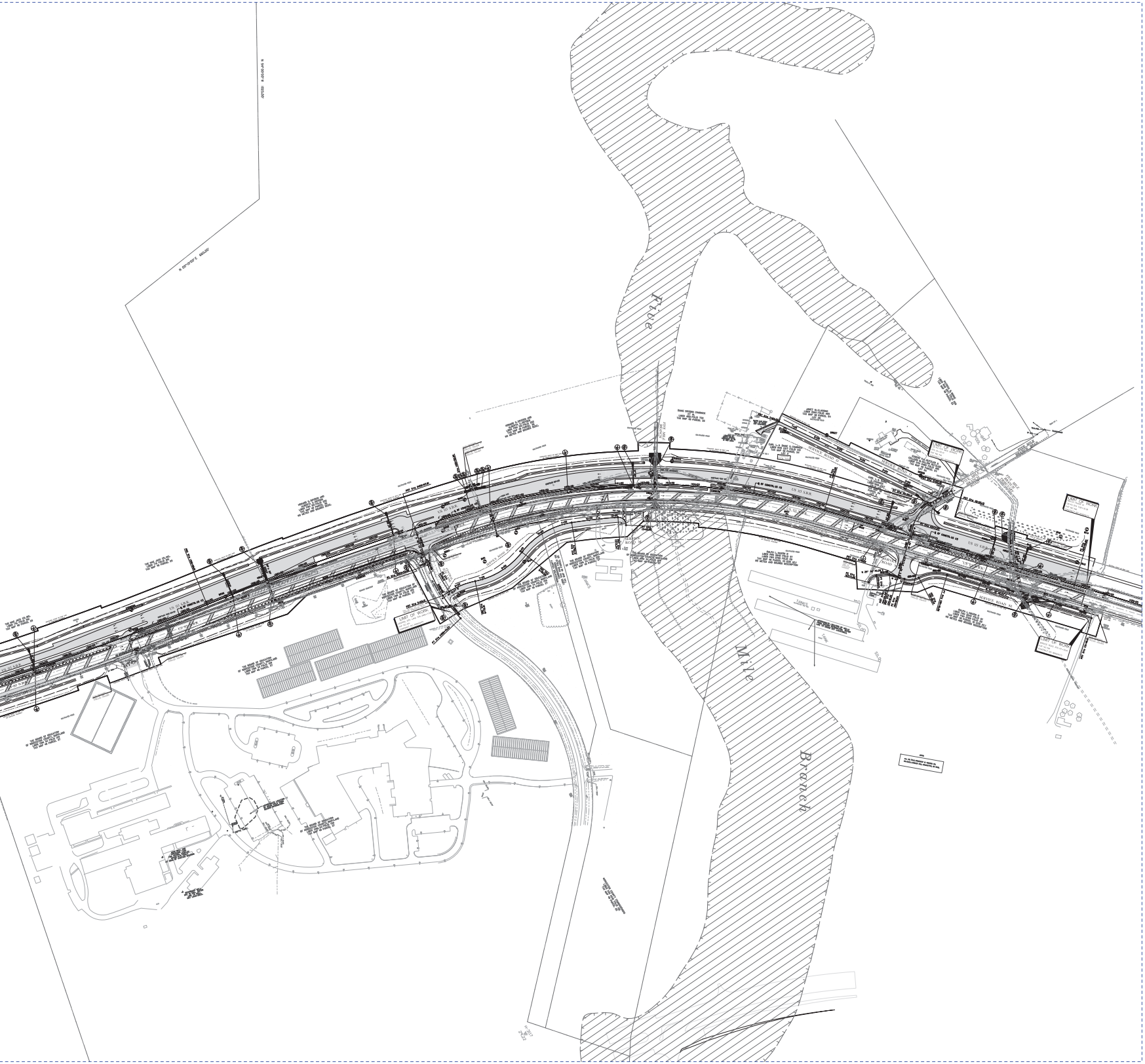
Five
Mile
Branch
US 113 S.B.R.
US 113 N.B.R.
SERVICE ROAD M
SERVICE ROAD O
SERVICE ROAD N
FIVE MILE BRANCH ROAD
FIVE MILE BRANCH
LIMIT OF WORK
LIMIT OF WORK
LIMIT OF WORK
LIMIT OF WORK
THE BOARD OF EDUCATION OF WORCESTER COUNTY, MARYLAND
TAX MAP 49 PARCEL 23
TAX MAP 49 PARCEL 27
℄ OF CONSTR. US 113